

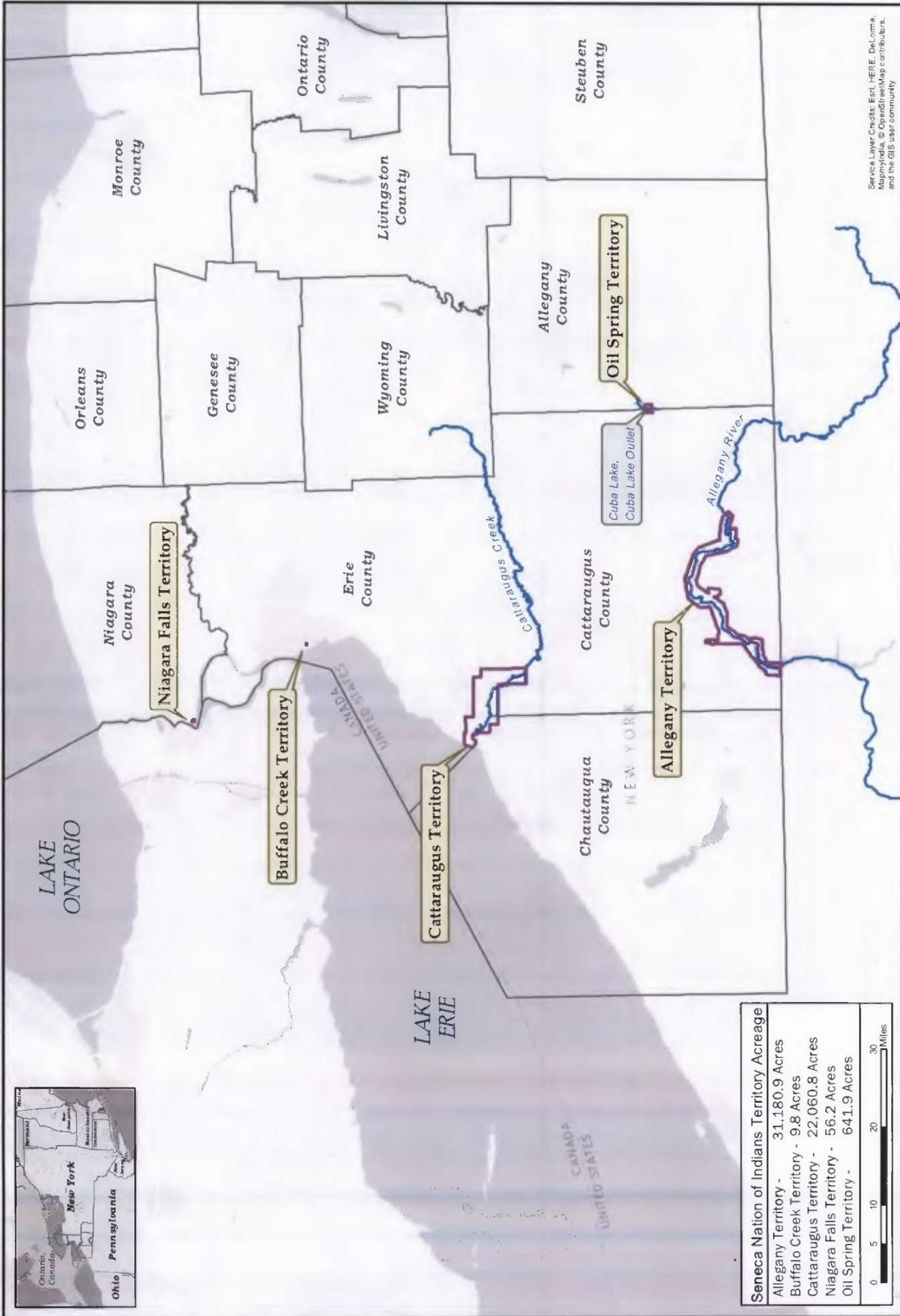
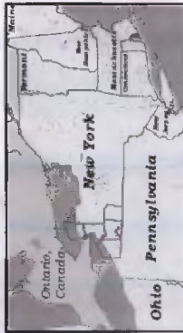
APPENDIX III
MAP OF THE SENECA NATION TERRITORIES
AND LIST OF SURFACE WATERS



Seneca Nation of Indians



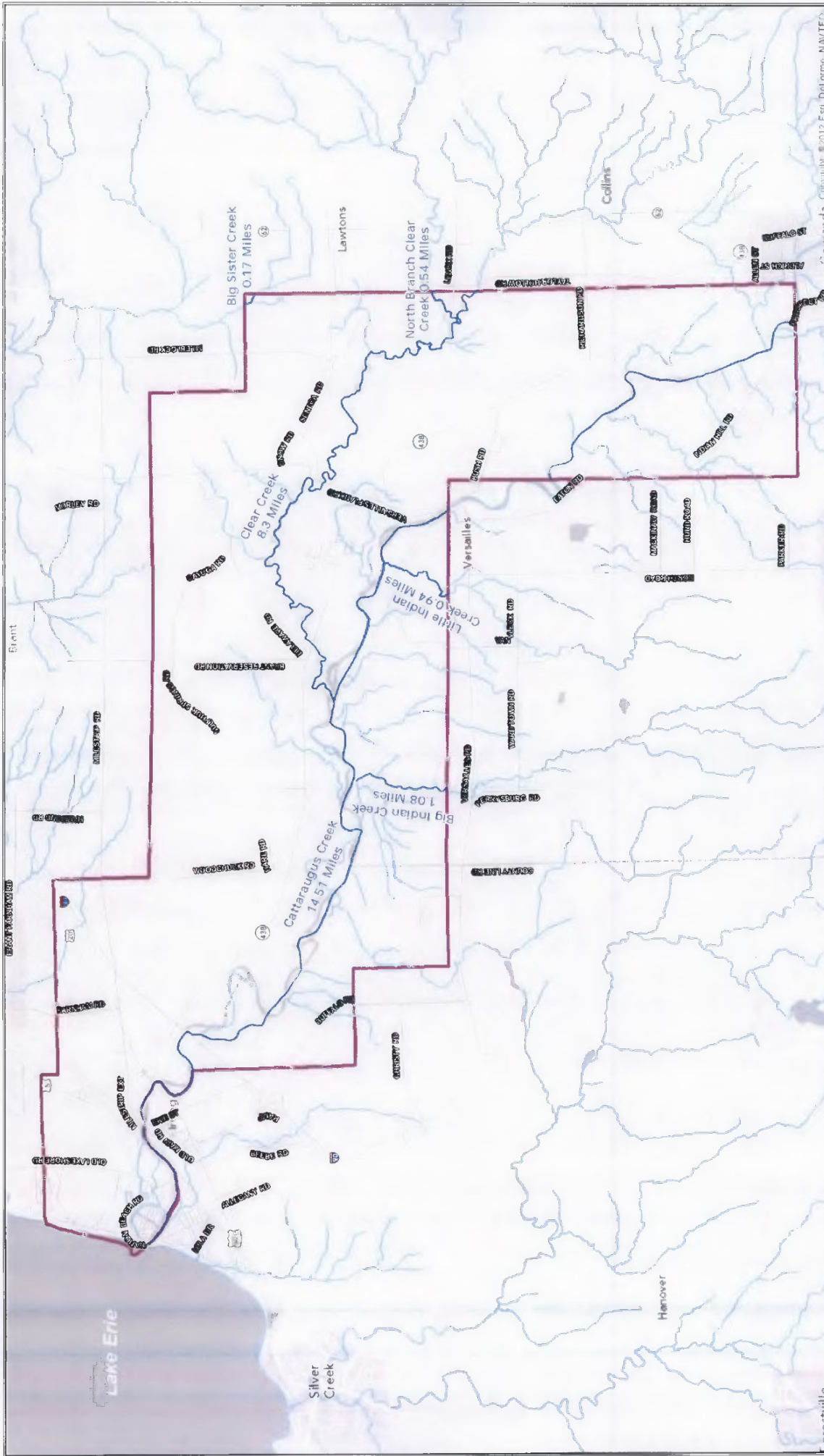
Locational Map of the Territories



Seneca Nation of Indians Territory Acreage	
Allegany Territory -	31,180.9 Acres
Buffalo Creek Territory -	9.8 Acres
Cattaraugus Territory -	22,060.8 Acres
Niagara Falls Territory -	56.2 Acres
Oil Spring Territory -	641.9 Acres



Service Layer Credits: Esri, HERE, DeLorme, MapmyIndia, © OpenStreetMap contributors, and the GIS user community






© 2012 Esri, DeLorme, NAVTEQ
 SNI GIS
 This map is a derivative work of the National Hydrography Dataset (NHD) and the National Road Dataset (NRD) provided by the National Hydrography Data Center (NHDC) and the National Center for Geospatial Information (NCGI). The NHD and NRD are products of the National Hydrography Dataset (NHD) and the National Road Dataset (NRD) provided by the National Hydrography Data Center (NHDC) and the National Center for Geospatial Information (NCGI). This map is a derivative work of the NHD and NRD. All rights reserved.

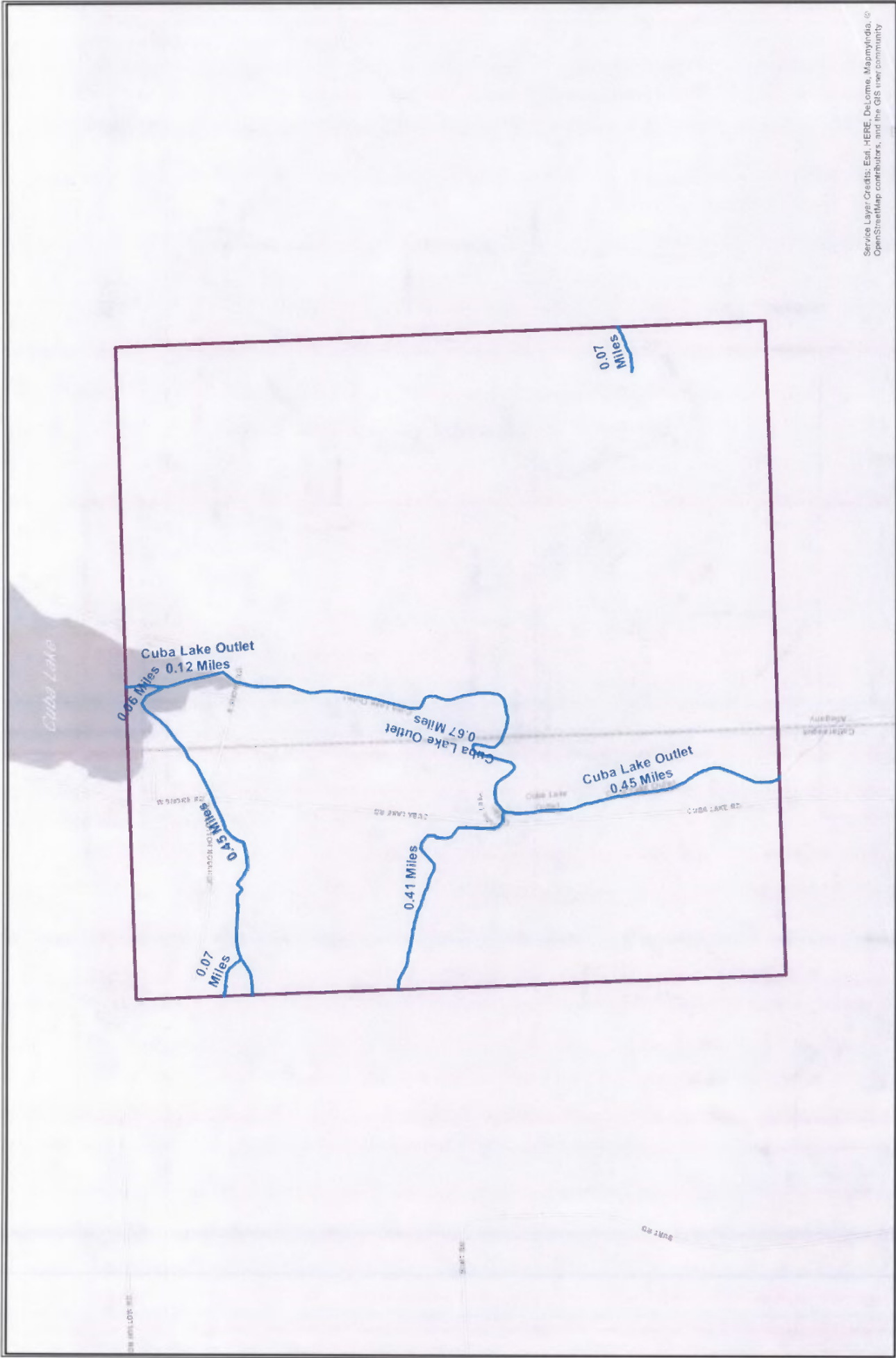


Cattaraugus Territory - Water Resources

Seneca Nation Geographic Information Services



- Legend**
-  NYS National Hydrography Dataset Streams
 -  SNI Roads Data
 -  Cattaraugus Territory



Service Layer Credits: Esri, HERE, DeLorme, MapmyIndia, ©
OpenStreetMap contributors, and the GIS user community



DISCLAIMER
 The data shown here has been derived from a variety of sources by
 different users and contributors. The Seneca Nation of Indians
 does not warrant or make any representation regarding the use,
 the results, or reliability of the information contained herein or
 its use for any purpose other than that for which it was
 created. The Seneca Nation of Indians does not assume any
 responsibility for any errors, omissions, or delays in this
 information, or for any actions taken in reliance on the data
 contained herein. For more information, contact your department or
 department head.
 Created by: R. J. 10/18
 Document Path: P:\geographic_data\oil_spring_territory



Oil Spring Territory - Water Resources

Seneca Nation Geographic Information Services



- Legend**
-  NYS National Hydrography Dataset Streams
 -  Oil Spring Territory

List of Surface Waters within Seneca Nation Territories

Allegheny Territory	Cattaraugus Territory	Oil Spring Territory
Allegheny River	Big Indian Creek	Cuba Lake
Allegheny Reservoir	Big Sister Creek	Cuba Lake Outlet
Bay State Brook	Cattaraugus Creek	
Birch Run	Clear Creek	
Bone Run	Little Indian Creek	
Breeds Run	Native Brook Trout Stream	
Bucktooth Run	North Branch Clear Creek	
Carrollton Run	Lake Erie	
Chipmunk Creek		
Cold Spring Creek		
Cricks Run		
Drakes Run		
Fishburn Run		
Great Valley Creek		
Hotchkiss Run		
Hotchkiss Run		
Leonard Run		
Little Valley Creek		
Meetinghouse Run		
Newton Run		
Ninemile Creek		
Peters Creek		
Pierce Run		
Pine Creek		
Quaker Run		
Red House Brook		
Robinson Run		
Sawmill Run		
Sawmill Run		
South Branch State Line Run		
State Line Run		
Sunfish Run		
Tenmile Creek		
Titus Run		
Tunungwant Creek		
Windfall Creek		
Wolf Run		