Appendix II-D
Form 1 Packages

CU-01

Form 1

CU Certification of Completion

CU DREDGING COMPLETION APPROVAL - FORM 1

Reporting Date	11/4/2009	**Dredging Start Date**	6/4/2009	**End Date**	10/27/2009
CU Number	1				
Approximate CU Centroid	**Northing** 1616825	**Easting**	735165	NY State NAD 83	
CU Size	3.39	Acres →			
No of Dredge Attempts	5	2	**Inventory**	3	**Redredge**

Data collected/calculated after dredging pass for:

(Note if additional inventory re-dredging attempts are necessary, an additional form will be attached)

	Initial Dredge	1st Residual Re-dredge	2nd Inventory Re-dredge	2nd Residual Re-dredge	3rd Inventory Re dredge
Number of Nodes Sampled	43	10	43	43	32
Average Tri+ PCBs Concentration	5	NA*	8	14	30
Median Tri+ PCBs Concentration	5	NA	6	12	26
Nodes ≥ 15 mg/kg Tri+ PCBs	0	NA	5	11	26
Nodes ≥ 27 mg/kg Tri+ PCBs	0	NA	1	1	6

* Stats not calculated due to incomplete sampling **All data are for this CU only**

In Navigation Channel? _x_Yes __No

CU Checklist	**Indicate one of the following**		**Reviewer Initial Acceptance**			
Item	**Attached**	**Not Applicable**	**GE**		**EPA**	
Drawing of Target and Post-Dredge Mudline Elevations	x					
Drawing of Confirmatory Sampling Locations,	x					
Resulting Tri + PCB data, and Identification of Non-Compliant Nodes	x					
Sediment Imaging (If performed)	x					
20 Acre Area Option Calculation Sheet (if performed)		x				
Drawing of Areas to be Backfilled	x					
Drawing of Areas to be Capped	x					

Indicate all that apply:

__X__Residual target met, approved for backfill

___Residual target met, no backfill required due to_____

_X__Residual target not met, approved for capping

___Residual target not met, approved for special cap in navigation channel

_X__Inventory remaining, approved for capping

Comments:

Refer to attached Narrative Summary of Depth of Cut for Each Dredging Attempt, Sediment Types Encountered, Backfill Summary Statistics and Summary of non-compliant nodes for further information

Upon signing this document, GE certifies that the sediment removal for the aforementioned CU is complete and that no additional dredging is necessary. This document also serves to certify that removal activities are complete and that the CU can be backfilled or capped as indicated. EPA accepts this certification and the CU can be backfilled or capped as indicated.

Signature of GE Representative	**Signature of EPA Representative**
Signature	Signature
Name	Name
Date	Date

CU DREDGING COMPLETION APPROVAL - FORM 1

Information to be included on drawings or on calculation sheets:

Drawing of Post-dredging Mudline Elevations

Initial target elevations
Target elevations and horizontal extent of missed inventory and of first and second residual dredging passes (if attempted)
Mudline elevations following each dredging pass
Navigation channel boundaries
Description of sediment type(s) encountered
Discussion of any contingency actions taken

Drawing of Confirmatory Sampling Locations, Resulting Tri+ PCB Data, and Identification of Non-Compliant Nodes
Narrative summary explaining the depth of cut for each dredging attempt
Shows the number of samples locations per CU is in compliance with the PSCP

Sample locations (coordinates), depths, Aroclor and Tri+ PCB concentrations collected after each dredging attempt including analytical data, field observations, [in database format or equivalent] of the data will be provided); results of data verification/validation
Integration of EPA split samples (if available within time to be used in decision-making.

Non-compliant nodes locations and concentrations at each node and the non-compliant area to be re-dredged or capped
Table of summary statistics
Horizontal extent of areas to be redredged, backfilled or capped with associated summary statistics
Locations of sediment image collection points, if performed

Sediment Imaging (If performed)
Photographs of sediment images collected from each location and associated interpretation

20 Acre Area Option Calculation Sheet (if performed)
Table of sample nodes used in calculations and associated Tri+ PCB data
Reference to appropriate CU Certification of Completion Forms contributing CUs
Table of summary statistics

Drawing of Areas to be Backfilled (with specifications and appropriate section details)
Horizontal extent of areas to be backfilled
Predicted change in original bottom elevation, after backfilling
Reference to appropriate backfill material specifications and applicable design information
Backfill material specifications and/or cross-section details, if variance from reference documents necessary
Navigation channel boundaries

Drawing of Non-Compliant Areas to be Capped (with specifications and appropriate section details)
Horizontal extent of areas to be capped, for each cap type (inventory or Residual)
Predicted change in original bottom elevation, after capping
Reference to appropriate cap material and specifications and applicable design information
Reference to appropriate cap cross-section
Cap material specifications and/or cross-section details, if variance from reference documents necessary
Navigation channel boundaries

Narrative

CU1 – Narrative Summary of Depth of Cut for Each Dredging Attempt

Sediment Types Encountered, Backfill Summary Statistics and
Summary of non-compliant nodes

1.0 Summary of Depth of Cut for Each Dredging Attempt

First Inventory Pass (AID1)

In the first inventory pass in CU1-1, dredge cuts ranged from 0.5 to 2.5 feet.

In CU1-2, dredge cuts ranged from 1 to 2.5 feet. The deepest cuts were along the southern and south western edges of the subunit.

In CU1-3 dredge cuts ranged from 1.5 to 2.8 feet, with most areas dredged greater than 2 feet.

In CU1-4 dredge cuts ranged from 0.5 to 2 feet.

First Residual Pass (ARD1)

Dredging in CU 1 for ARD1 was completed per the attached Re-dredge Areas by Thickness of Cut Map, dated July 20, 2009. Initial coring in CU1-1 indicated that PCB concentrations had not decreased, thus existing AID1 cores at depth were used to define the AID2 dredge prism for CU1 (see section below). Since this round of coring was not complete, no statistics were calculated.

Second Inventory Pass (AID2)

Dredging in CU 1 for AID2 was completed per the attached Re-dredge Areas by Thickness of Cut Map, dated August 17, 2009.

Second Residual Pass (ARD2)

Dredging in CU 1 for ARD2 was completed per the attached Re-dredge Areas by Thickness of Cut Map, dated September 30, 2009. The ARD2 dredge pass targeted a significant removal of material inside the navigation channel, with dredging in some portions of the CU in excess of 4 feet.

Third Inventory Pass (ARD3)

Dredging in CU 1 for ARD2 was completed per the attached Re-dredge Areas by Thickness of Cut Map, dated October 23, 2009. The dredge prism was designed to provide sufficient depth to allow a cap to be placed in the Navigation Channel.

2.0 Sediment Types Encountered

The sediment types encountered during dredging in CU 1 are shown in the table below.

Dredge Pass	Wood Debris	Other Debris	Clay	Silt	Sand	Gravel	Cobble	Boulder	Other
AID1	**X**			**X**	**X**	**X**	**X**		
ARD1	**X**		**X**	**X**	**X**	**X**	**X**		**Rock / Shale**
AID2	**X**		**X**	**X**	**X**	**X**			**Rock / Shale**
ARD2	**X**		**X**	**X**	**X**	**X**			**Rock / Shale**
ARD3	**X**		**X**	**X**	**X**	**X**			**Rock / Shale**

3.0 Backfill and Cap Summary Statistics

CU 1		
Next Action	**Area (acres)**	**Comments**
Backfill	---	Refer to Backfill and Capping Plan for further details on backfill types, dated November 4, 2009.
Cap	3.39	Refer to Backfill and Capping Plan for further details on cap types, dated November 4, 2009.
Total	3.39	

4.0 Summary of Non-compliant Nodes

Node ID	Core ID	X Coordinate	Y Coordinate	Tri+ PCBs (mg/kg)	Total PCBs (mg/kg)	Action
SRN-CU001-038	SRC-CU001-SR000038	735459	1616618	8.21	15	CAPPING
SRN-CU001-041	SLC-CU001-SR000001	735040	1616767	7.55	13	CAPPING
SRN-CU001-031	SRC-CU001-SR000031	735457	1616744	0.12	0.2	CAPPING
SRN-CU001-042	SLC-CU001-SR000002	735114	1616736	0.07	0.1	CAPPING
SRN-CU001-026	SRC-CU001-SR000026	735077	1616777	19.18	38	CAPPING
SRN-CU001-043	SLC-CU001-SR000003	735485	1616723	0.12	0.2	CAPPING
SRN-CU001-024	SRC-CU001-SR000024	735390	1616807	0.09	0.1	CAPPING
SRN-CU001-039	SRC-CU001-SR000039	735361	1616593	11.65	22	CAPPING
SRN-CU001-033	SRC-CU001-SR000033	735259	1616689	12.80	30	CAPPING
SRN-CU001-006	SRC-CU001-TR000006	735019	1616963	25.88	46	CAPPING
SRN-CU001-020	SRC-CU001-TR000020	735100	1616823	47.66	111	CAPPING
SRN-CU001-030	SRC-CU001-TR000030	735378	1616754	85.82	140	CAPPING
SRN-CU001-007	SRC-CU001-TR000007	735097	1616960	14.66	27	CAPPING
SRN-CU001-012	SRC-CU001-TR000012	735059	1616894	27.06	54	CAPPING
SRN-CU001-021	SRC-CU001-TR000021	735176	1616821	28.51	59	CAPPING
SRN-CU001-019	SRC-CU001-TR000019	735025	1616827	26.93	64	CAPPING
SRN-CU001-025	SRC-CU001-TR000025	735220	1616800	52.93	116	CAPPING
SRN-CU001-014	SRC-CU001-TR000014	735217	1616895	15.72	29	CAPPING
SRN-CU001-022	SRC-CU001-TR000022	735259	1616829	14.35	30	CAPPING
SRN-CU001-009	SRC-CU001-TR000009	735060	1616942	32.04	62	CAPPING
SRN-CU001-029	SRC-CU001-TR000029	735305	1616758	52.25	137	CAPPING

Node ID	Core ID	X	Y	Tri+	Total	Action
SRN-CU001-028	SRC-CU001-TR000028	735221	1616753	81.83	216	CAPPING
SRN-CU001-016	SRC-CU001-TR000016	735262	1616876	54.96	136	CAPPING
SRN-CU001-015	SRC-CU001-TR000015	735295	1616896	52.90	142	CAPPING
SRN-CU001-035	SRC-CU001-TR000035	735420	1616686	37.06	86	CAPPING
SRN-CU001-036	SRC-CU001-TR000036	735381	1616662	90.12	259	CAPPING
SRN-CU001-040	SRC-CU001-TR000040	735426	1616595	21.79	44	CAPPING
SRN-CU001-037	SRC-CU001-TR000037	735458	1616667	20.11	43	CAPPING
SRN-CU001-032	SRC-CU001-TR000032	735338	1616730	48.61	119	CAPPING
SRN-CU001-034	SRC-CU001-TR000034	735341	1616686	63.60	154	CAPPING
SRN-CU001-023	SRC-CU001-TR000023	735343	1616816	40.62	128	CAPPING
SRN-CU001-027	SRC-CU001-TR000027	735149	1616769	59.94	200	CAPPING
SRN-CU001-013	SRC-CU001-TR000013	735167	1616866	48.09	122	CAPPING
SRN-CU001-002	SRC-CU001-TR000002	734897	1617031	7.65	14	CAPPING
SRN-CU001-004	SRC-CU001-TR000004	734858	1616961	0.67	1	CAPPING
SRN-CU001-005	SRC-CU001-TR000005	734942	1616966	28.37	53	CAPPING
SRN-CU001-008	SRC-CU001-TR000008	734976	1616940	7.67	16	CAPPING
SRN-CU001-018	SRC-CU001-TR000018	734965	1616843	6.31	12	CAPPING
SRN-CU001-001	SRC-CU001-TR000001	734824	1617026	8.13	13	CAPPING
SRN-CU001-017	SRC-CU001-TR000017	734913	1616861	12.99	26	CAPPING
SRN-CU001-010	SRC-CU001-TR000010	734903	1616896	30.93	60	CAPPING

5.0 Cap Design Modification

With increased depths in CU 1, GE conducted an analysis to determine if the 100 year flood velocity has changed compared to the velocities used in the EPA approved Phase 1 design. Based on the final dredge bathymetry, the attached graphic 1 (Model Predicted current velocities at CU1 after placing at 15" cap) shows the velocity distribution in CU 1 under 100-yr flood. The predicted velocities in CU 1 using the final bathymetry are lower than those previously modeled using Phase 1 dredge (conceptual) bathymetry, because the flow rate into the east channel of Rogers Island is similar, but final bathymetry shows a deeper mudline elevation. Using the Phase 1 FDR design approach, a Type "B" Medium Velocity Cap will be used for the entire CU with the exception of the three model cells that run down the center of the CU, as depicted on the attached Graphic 1 –Model predicted current velocities at CU1 after placing a 15" Cap. The three model cells that run down the center of the CU would remain as a Type "B" High Velocity Cap, as shown on the attached CU4 Backfill and Cap Plan, dated November 3, 2009.

While there are portions of two model grid cells that are located on the perimeter of the CU with predicted average velocities slightly above 3.5 ft/sec under the 100-year return interval (i.e., the southeast and northwest corners of the CU), the Medium Velocity Type B Isolation Cap will be placed in these two areas. This is because the estimated surface water flow velocities for these two cells (3.61 ft/sec and 3.69 ft/sec) is viewed as being within the general range of 3.5 ft/sec.

6.0 EPA Field Agreements Specific to CU 1

The EPA field agreements specific to CU 1 are:

1. On January 27, 2009 New York State Canals Corporation (NYSCC) provided GE with as-built sheets of the Fort Edward Yacht Basin, which show the sheet pile wall placed to bedrock with anchors. (see attached e-mail 1, dated September 16, 2009).

2. On August 5, 2009, GE provided EPA with a progress Elevation Acceptance Map for CU1-1, including a 1-acre volume calculation. EPA approved the coring in CU1-1 on August 6, 2009 (Refer to attached e-mail 2, dated August 6, 2009).

3. On August 19, 2009 NYSCC provided GE with design guidelines for dredging near the Fort Edward Yacht Basin. Dredge prisms for subsequent passes were developed in accordance with these guidelines (see attached e-mail 3, dated August 19, 2009).

4. During the 4:00 pm meeting on September 14, 2009, GE proposed to restrict dredging in the vicinity of the directionally drilled water line due to the current depth of cut and the inherent uncertainty of the actual location of the water line, to which EPA agreed (see attached e-mail 4, dated September 15, 2009).

5. On September 16, 2009 GE obtained a revised record drawing of the water line installation from the Engineer of Record for the installation of the waterline (see Roger's Island River Crossing Map, dated March 2007 attached as part of this package). Based on the revised record drawing, GE resumed dredging in the vicinity of the waterline.

6. On October 4, 2009 EPA provided GE with a Sheet Pile Wall Design Modifications Memorandum, prepared by EarthTech, dated February 4, 2000. The Memorandum contains dimensions of structural members and a recommendation to install additional sheet piles, as it was observed during installation that sheet piles were not penetrating in the clay layer. Based on this, EPA required a 10 ft offset from the sheet pile, then a 3:1 side slope for dredge prism development (see Letter 1, attached as part of this package).

7. During the 4:00 pm meeting on October 21, 2009, GE requested that based on the number of dredge passes and schedule considerations, a cap to be placed in non-compliant portions of CU1. EPA concurred with this approach. In order to place a Type B cap and comply with NYSCC requirements, GE issued a dredge prism to the Dredging Contractor to elevation 103.5 ft within the Navigation Channel. The prism generated accounts for engineering considerations for side slopes, EPA sheet pile and the Fort Edward Yacht Basin Wall.

8. On October 22, 2009, GE reiterated the October 21, 2009 request for a Type B cap to be placed in non-compliant portions of CU1. Although residual core data indicated the presence of small areas where backfilling was possible, engineering considerations suggested the entire CU be capped. EPA representatives confirmed that this approach is agreed to, but requested that GE dredge test pits in CU1 to determine the approximate elevation to native material. GE agreed to this and informed EPA that the test pits would be dug as part of the last dredge pass that would be conducted to create the necessary depth to place a cap within the navigable channel. During this meeting, EPA also requested that all depth segments be analyzed from all cores from the last dredge pass for information only and to provide a basis to understand the mass of PCB's under the cap. GE agreed to test all core depth segments for information only.

9. EPA provided GE with the test pit locations on October 23, 2009, as shown on the attached Graphic 2 (Test Locations in CU1). The five test pits were completed on October 24, 2009, and were witnessed by GE and an EPA representative. Bottom elevations of the test pits ranged from 103.35' to 99'. Bucket refusal was encountered in the northernmost test pit dredged to elevation 103.35'.

10. On October 31, 2009, NYSCC provided GE and EPA with guidance for capping in the navigation channel in CU1. NYSCC indicated GE should aim to achieve a maximum 105.2 ft final cap elevation. NYSCC and GE agreed a reduced cap thickness could be reviewed with EPA for areas where it may be necessary to meet the final cap elevation goal. NYSCC requested to review the isolation layer bathymetric survey data, once obtained (Refer to attached e-mail 5 dated October 31, 2009).

Tables

Certification Unit Acceptance Core Data Summary Table

Certification Unit: 01

Dredge Pass: First Inventory Pass

Table Date 08/13/2009

Core ID	Type	Core Segment PCB concentration (mg/kg)																Lab Recovery Length(in.)	Penetration Depth (in.)	Probing Depth (in.)	Disturbed Residual Depth(in.)	Sediment Type
		0 to 6"		6 to 12"		12 to 18"		18 to 24"		24 to 30"		30 to 36"		36 to 42"		42 to 48"						
		PCB3+	TPCB	PCB3+	TPCB	PCB3+	TPCB	PCB3+	TPCB	PCB3+	TPCB	PCB3+	TPCB	PCB3+	TPCB	PCB3+	TPCB					
SLC-CU001-FI000001	C	6	11	0.2	0.3	0.01	0.01	0.01	0.02									37	48	48		COARSE SAND AND GRAVEL OVER SILT OVER CLAY
SLC-CU001-FI000002	C	7	21	7	24	0.04	0.1	0.01	0.02									48	48	12		COARSE SAND AND GRAVEL OVER CLAY
SLC-CU001-FI000003	C	1	2	0.004	0.004	0.004	0.004											51	49	48		COARSE SAND AND GRAVEL OVER CLAY
SRC-CU001-FI000001	C	5	7	5	8	5	7	9	14									28	30	84		REFUSAL; COARSE SANDS AND GRAVEL; CLAY
SRC-CU001-FI000002	C	4	5	4	6	7	10	5	7									22	36	48		COARSE SANDS AND GRAVEL OVER COBBLES
SRC-CU001-FI000003	C	3	5	2	4													12	14	36		COARSE SANDS AND GRAVEL OVER ROCKS
SRC-CU001-FI000004	C	7	13	3	4	3	4	5	7									25	44	84		COARSE SANDS AND GRAVEL OVER COBBLES
SRC-CU001-FI000005	C	8	11	5	9	5	9	3	5									28	44	54		COARSE SANDS AND GRAVEL WITH LARGE COBBLES
SRC-CU001-FI000006	C	6	9	5	8	6	10	5	8									25	48	72		COARSE SANDS AND GRAVEL OVER CLAY
SRC-CU001-FI000007	G	4	6																	36		COARSE GRAVEL AND SANDS
SRC-CU001-FI000008	C	9	15	3	4	3	5											18	24	64		COARSE SANDS AND GRAVEL; REFUSAL
SRC-CU001-FI000009	C	7	11	4	7	4	6											18	24	72		COARSE SANDS AND GRAVEL
SRC-CU001-FI000010	C	7	12	3	5	3	5											15	36	72		COARSE SANDS AND GRAVEL; POSS. WOOD; REFUSAL
SRC-CU001-FI000011	C	3	5	4	5	5	8											16	18	48		COARSE SANDS AND GRAVEL; REFUSAL
SRC-CU001-FI000012	C	4	5	9	15	9	15	6	10									25	36	84		COARSE GRAVEL AND SAND
SRC-CU001-FI000013	C	4	6	2	4	3	6	5	8									24	36	60		COARSE GRAVEL AND SANDS; WOOD
SRC-CU001-FI000014	C	3	5	3	5	4	6											20	48	60		GRAVEL AND SAND
SRC-CU001-FI000015	C	9	18	18	49	0.2	0.8	0.03	0.1									45	48	48	0.25	COBBLES OVER SAND AND GRAVEL OVER CLAY
SRC-CU001-FI000016	C	4	6	3	4	5	10											15	24	60		COARSE SANDS AND GRAVEL
SRC-CU001-FI000017	G	3	5																	38		COARSE GRAVEL AND ROCK
SRC-CU001-FI000018	G	3	5																	39		COARSE SANDS AND GRAVEL; REFUSAL
SRC-CU001-FI000019	G	6	9																	54		COARSE GRAVEL
SRC-CU001-FI000020	C	8	16	5	8													13	17	72		COARSE SAND AND GRAVEL
SRC-CU001-FI000021	C	3	4	2	3	3	4	5	8									23	36	36		COARSE SAND AND GRAVEL
SRC-CU001-FI000022	C	5	7	5	7													10	17	84		COARSE SANDS AND GRAVEL
SRC-CU001-FI000023	C	5	9	9	14	20	37											20	33	60	0.10	SAND AND GRAVEL
SRC-CU001-FI000024	C	1	2	0.01	0.02	0.003	0.003											48	48	36	0.25	SILT OVER CLAY
SRC-CU001-FI000025	C	7	11	4	7													11	24	60		COARSE SAND AND GRAVEL;WOOD
SRC-CU001-FI000026	C	7	15	5	9													14	17	36		COARSE SAND AND GRAVEL
SRC-CU001-FI000027	C	13	23															6	12	48		COARSE SANDS AND GRAVEL
SRC-CU001-FI000028	C	7	13	6	11	4	6											19	36	102		COARSE GRAVEL AND SAND;WOOD
SRC-CU001-FI000029	C	6	8	7	10	7	14	5	10									24	36	72		COARSE SAND AND GRAVEL; WOOD
SRC-CU001-FI000030	C	3	6	5	10	5	8											17	24	36		COARSE SANDS AND GRAVEL
SRC-CU001-FI000031	C	6	8	4/0.06	5/0.1	0.004	0.004											53	50	36		COARSE SANDS AND GRAVEL OVER CLAY
SRC-CU001-FI000032	C	3	5	6	11	8	13											19	29	84		COARSE SANDS AND GRAVEL
SRC-CU001-FI000033	C	6	12	6	15													8	12	60		COARSE SANDS AND GRAVEL;WOOD
SRC-CU001-FI000034	C	2	4	0.09	0.09	8	16											19	36	72		COARSE SAND AND GRAVEL
SRC-CU001-FI000035	C	8	12	9	13	10	19											16	24	48		COARSE SAND AND GRAVEL
SRC-CU001-FI000036	C	7	14	9	17	10	16											18	29	72		COARSE SANDS AND GRAVEL
SRC-CU001-FI000037	C	4	5	5	8	6	9											15	24	84		COARSE SANDS AND GRAVEL;WOOD
SRC-CU001-FI000038	C	4	5	16	21	5	7	4	7									23	36	48		COARSE SANDS AND GRAVEL
SRC-CU001-FI000039	C	5	8	8	16	12	30	16	39									23	36	60		COARSE SAND AND GRAVEL;WOOD
SRC-CU001-FI000040	C	3	5	6	10	5	9											18	29	66		COARSE SAND AND GRAVEL;WOOD

Note: Some cores may not be segmented in 6 inch intervals. Individual segment length may vary by up to 2 inches. For 6 inch intervals that were split into two slices, both values are shown. A = Abandoned, C= Core, G = Grab.

Certification Unit Acceptance Core Data Summary Table
Certification Unit: 1
Dredge Pass: First Residual Dredge Pass
Table Date: 08/14/09

Node ID	Type	Pass	Core Segment PCB Concentration (mg/kg)																Lab Recovery Length (in.)	Penetration Depth (in.)	Probing Depth (in.)	Disturbed Residual Depth (in.)	Sediment Type
			0 to 6"		6 to 12"		12 to 18"		18 to 24"		24 to 30"		30 to 36"		36 to 42"		42 to 48"						
			PCB3+	TPCB	PCB3+	TPCB	PCB3+	TPCB	PCB3+	TPCB	PCB3+	TPCB	PCB3+	TPCB	PCB3+	TPCB	PCB3+	TPCB					
SRN-CU001-001	C	IN1	*5*	*7*	5	8	5	7	9	14									28	30	84		REFUSAL; COARSE SANDS AND GRAVEL; CLAY
SRN-CU001-001	C	RE1	6	9															27	48	54		SAND AND GRAVEL OVER VERY TIGHT SAND AND GRAVEL
SRN-CU001-002	C	IN1	*4*	*5*	4	6	7	10	5	7									22	36	48		COARSE SANDS AND GRAVEL OVER COBBLES
SRN-CU001-002	C	RE1	5	7															20	24	12		SAND AND GRAVEL OVER VERY TIGHT SAND AND GRAVEL
SRN-CU001-003	C	IN1	*3*	*5*	2	4													12	14	36		COARSE SANDS AND GRAVEL OVER ROCKS
SRN-CU001-003	C	RE1	8	13															17	24	30	0.5	SAND AND GRAVEL OVER TIGHT SAND AND GRAVEL
SRN-CU001-004	C	IN1	*7*	*13*	3	4	3	4	5	7									25	44	84		COARSE SANDS AND GRAVEL OVER COBBLES
SRN-CU001-004	C	RE1	4	6															26	48	94	0.5	SAND AND GRAVEL OVER STIFF BOTTOM
SRN-CU001-005	C	IN1	*8*	*11*	5	9	5	9	3	5									28	44	54		COARSE SANDS AND GRAVEL WITH LARGE COBBLES
SRN-CU001-005	C	RE1	7	11															23	36	96		SAND AND GRAVEL OVER STIFF BOTTOM
SRN-CU001-006	C	IN1	6	9	5	8	6	10	5	8									25	48	72		COARSE SANDS AND GRAVEL OVER CLAY
SRN-CU001-007	G	IN1	4	6																	36		COARSE GRAVEL AND SANDS
SRN-CU001-008	C	IN1	*9*	*15*	3	4	3	5											18	24	64		COARSE SANDS AND GRAVEL; REFUSAL
SRN-CU001-008	C	RE1	3	4															31	48	84		SAND AND GRAVEL OVER STIFF BOTTOM
SRN-CU001-009	C	IN1	7	11	4	7	4	6											18	24	72		COARSE SANDS AND GRAVEL
SRN-CU001-010	C	IN1	*7*	*12*	3	5	3	5											15	36	72		COARSE SANDS AND GRAVEL; POSS. WOOD; REFUSAL
SRN-CU001-010	C	RE1	4	7															19	48	108	0.5	SAND AND GRAVEL OVER STIFF BOTTOM
SRN-CU001-011	C	IN1	*3*	*5*	4	5	5	8											16	18	48		COARSE SANDS AND GRAVEL; REFUSAL
SRN-CU001-011	C	RE1	4	6															21	24	114		SAND AND GRAVEL OVER STIFF BOTTOM
SRN-CU001-012	C	IN1	4	5	9	15	9	15	6	10									25	36	84		COARSE GRAVEL AND SAND
SRN-CU001-013	C	IN1	4	6	2	4	3	6	5	8									24	36	60		COARSE GRAVEL AND SANDS; WOOD
SRN-CU001-014	C	IN1	3	5	3	5	4	6											20	48	60		GRAVEL AND SAND
SRN-CU001-015	C	IN1	9	18	18	49	0.245	1	0.035	0.100									45	48	48	0.25	COBBLES OVER SAND AND GRAVEL OVER CLAY
SRN-CU001-016	C	IN1	4	6	3	4	5	10											15	24	60		COARSE SANDS AND GRAVEL
SRN-CU001-017	G	IN1	*3*	*5*																	38		COARSE GRAVEL AND ROCK
SRN-CU001-017	C	RE1	4	8															7	12	30	0.5	SAND AND GRAVEL OVER WOODE
SRN-CU001-018	G	IN1	*3*	*5*																	39		COARSE SANDS AND GRAVEL; REFUSAL
SRN-CU001-018	C	RE1	7	12															16	36	82		SAND AND GRAVEL;WOOD;HARD BOTTOM
SRN-CU001-019	G	IN1	6	9																	54		COARSE GRAVEL
SRN-CU001-020	C	IN1	8	16	5	8													13	17	72		COARSE SAND AND GRAVEL
SRN-CU001-021	C	IN1	3	4	2	3	3	4	5	8									23	36	36		COARSE SAND AND GRAVEL
SRN-CU001-022	C	IN1	5	7	5	7													10	17	84		COARSE SANDS AND GRAVEL
SRN-CU001-023	C	IN1	5	9	9	14	20	37											20	33	60	0.1	SAND AND GRAVEL
SRN-CU001-024	C	IN1	1	2	0.012	0.017	0.003	0.003											48	48	36	0.25	SILT OVER CLAY
SRN-CU001-025	C	IN1	7	11	4	7													11	24	60		COARSE SAND AND GRAVEL;WOOD
SRN-CU001-026	C	IN1	7	15	5	9													14	17	36		COARSE SAND AND GRAVEL
SRN-CU001-027	C	IN1	13	23															6	12	48		COARSE SANDS AND GRAVEL
SRN-CU001-028	C	IN1	7	13	6	11	4	6											19	36	102		COARSE GRAVEL AND SAND;WOOD
SRN-CU001-029	C	IN1	6	8	7	10	7	14	5	10									24	36	72		COARSE SAND AND GRAVEL; WOOD
SRN-CU001-030	C	IN1	3	6	5	10	5	8											17	24	36		COARSE SANDS AND GRAVEL
SRN-CU001-031	C	IN1	6	8	4/0.06	5/0.1	0.004	0.004											53	50	36		COARSE SANDS AND GRAVEL OVER CLAY
SRN-CU001-032	C	IN1	3	5	6	11	8	13											19	29	84		COARSE SANDS AND GRAVEL
SRN-CU001-033	C	IN1	6	12	6	15													8	12	60		COARSE SANDS AND GRAVEL;WOOD
SRN-CU001-034	C	IN1	2	4	0.090	0.090	8	16											19	36	72		COARSE SAND AND GRAVEL
SRN-CU001-035	C	IN1	8	12	9	13	10	19											16	24	48		COARSE SAND AND GRAVEL
SRN-CU001-036	C	IN1	7	14	9	17	10	16											18	29	72		COARSE SANDS AND GRAVEL
SRN-CU001-037	C	IN1	4	5	5	8	6	9											15	24	84		COARSE SANDS AND GRAVEL;WOOD
SRN-CU001-038	C	IN1	4	5	16	21	5	7	4	7									23	36	48		COARSE SANDS AND GRAVEL
SRN-CU001-039	C	IN1	5	8	8	16	12	30	16	39									23	36	60		COARSE SAND AND GRAVEL;WOOD
SRN-CU001-040	C	IN1	3	5	6	10	5	9											18	29	66		COARSE SAND AND GRAVEL;WOOD
SRN-CU001-041	C	IN1	6	11	0.200	0.300	0.010	0.010	0.010	0.020									37	48	48		COARSE SAND AND GRAVEL OVER SILT OVER CLAY
SRN-CU001-042	C	IN1	7	21	7	24	0.040	0.100	0.010	0.020									48	48	12		COARSE SAND AND GRAVEL OVER CLAY
SRN-CU001-043	C	IN1	1	2	0.004	0.004	0.004	0.004											51	49	48		COARSE SAND AND GRAVEL OVER CLAY

Note: Some cores may not be segmented in 6 inch intervals. Individual segment length may vary by up to 2 inches. For 6 inch intervals that were split into two slices, both values are shown. A = Abandoned, C = Core, G = Grab.
Nodes scheduled but not yet sampled are indicated by italic fonts.
Red indicates segment associated with dredge material removed during first residual pass.
Green indicates samples collected following first residual pass.

Certification Unit Acceptance Core Data Summary Table

Certification Unit: 01

Dredge Pass: Second Inventory Pass

Table Date 09/25/2009

Core ID	Type	Pass	Core Segment PCB concentration (mg/kg)																Lab Recovery Length(in.)	Penetration Depth (in.)	Probing Depth (in.)	Disturbed Residual Depth(in.)	Sediment Type
			0 to 6"		6 to 12"		12 to 18"		18 to 24"		24 to 30"		30 to 36"		36 to 42"		42 to 48"						
			PCB3+	TPCB	PCB3+	TPCB	PCB3+	TPCB	PCB3+	TPCB	PCB3+	TPCB	PCB3+	TPCB	PCB3+	TPCB	PCB3+	TPCB					
SLC-CU001-SI000001	C	IN2	3	5	0.008	0.02	0.002	0.002	0.002	0.002	0.004	0.004							50	48	30	0.50	SAND GRAVEL WOOD OVER CLAY
SLC-CU001-SI000002	C	IN2	6	11	0.01	0.03	0.002/0.002	0.002/0.002	0.002	0.002									32	48	48	0.50	SAND GRAVEL WOOD CLAY
SLC-CU001-SI000003	C	IN2	0.02	0.02	0.002	0.002													36	48	48		SILT AND SAND OVER STIFF BOTTOM
SRC-CU001-SI000001	C	IN2	4	6	5	7	4	6	13	19	11	18							26	48	48	0.50	SAND AND GRAVEL OVER STIFF BOTTOM
SRC-CU001-SI000002	G	IN2	3	6																	2		SAND GRAVEL ROCK
SRC-CU001-SI000003	C	IN2	4	6	6	9	15	26											14	24	24		WOOD
SRC-CU001-SI000004	C	IN2	5	9	5	10	6	10	3	6									23	36	48	2	SAND AND GRAVEL OVER STIFF BOTTOM
SRC-CU001-SI000005	C	IN2	3	4	4	6	4	7	4	6									21	24	48		SAND AND GRAVEL OVER STIFF BOTTOM
SRC-CU001-SI000006	C	IN2	6	10	3	5	2	3	9	17									24	36	42		SAND GRAVEL WOOD
SRC-CU001-SI000007	A	IN2																			48		SAND GRAVEL WOOD
SRC-CU001-SI000008	C	IN2	4	6	7	10	4	7	5	8	10	16	7	12					33	48	48		SAND AND GRAVEL OVER STIFF BOTTOM
SRC-CU001-SI000009	C	IN2	8	13	1	2	2	3											19	24	18	0.50	SAND GRAVEL WOOD
SRC-CU001-SI000010	C	IN2	4	6	5	8	3	5											19	34	30	1.0	SAND AND GRAVEL OVER STIFF BOTTOM
SRC-CU001-SI000011	C	IN2	4	7	4	7	4	7	4	7	11	26							29	48	48		SAND AND GRAVEL OVER STIFF BOTTOM
SRC-CU001-SI000012	C	IN2	7	12	4	5	3	5											16	24	30		SAND GRAVEL WOOD
SRC-CU001-SI000013	C	IN2	4	8	2	4	3	5											19	24	18		SAND GRAVEL WOOD
SRC-CU001-SI000014	C	IN2	6	10	5	8	6	9	4	6									23	36	36	0.25	SAND GRAVEL WOOD
SRC-CU001-SI000015	C	IN2	10	20	9/0.05	17/0.1	0.02	0.04											52	50	48		SAND AND GRAVEL OVER SANDY CLAY
SRC-CU001-SI000016	C	IN2	12	22	3	7													10	12	48		SAND GRAVEL WOOD
SRC-CU001-SI000017	A	IN2																			48		WOOD
SRC-CU001-SI000018	A	IN2																			48		SAND AND GRAVEL OVERSTIFF BOTTOM
SRC-CU001-SI000019	C	IN2	4	7	1	2													12	12	30		SAND GRAVEL WOOD
SRC-CU001-SI000020	C	IN2	7	11	3	6	2	3	2	3									20	24	36		SAND GRAVEL WOOD
SRC-CU001-SI000021	C	IN2	11	16	1	2													8	12	30		SAND GRAVEL WOOD
SRC-CU001-SI000022	C	IN2	15	24	3	5	3	4											15	24	24		SAND AND GRAVEL OVER STIFF BOTTOM
SRC-CU001-SI000023	G	IN2	35	61																	48		WOOD
SRC-CU001-SI000024	C	IN2	0.01	0.02	0.004	0.006													57	57	48		SAND AND GRAVEL OVER CLAY
SRC-CU001-SI000025	C	IN2	6	11	4	8													13	12	38		SAND GRAVEL WOOD
SRC-CU001-SI000026	C	IN2	15	24	3	6													12	24	48		SAND GRAVEL WOOD
SRC-CU001-SI000027	C	IN2	12	23	5	9													12	17	42		SAND GRAVEL WOOD
SRC-CU001-SI000028	C	IN2	11	19	3	4													10	18	53		SAND AND GRAVEL WOOD
SRC-CU001-SI000029	G	IN2	11	19																	42		SAND GRAVEL WOOD
SRC-CU001-SI000030	C	IN2	3	4	3	4													10	12	48		SAND AND GRAVEL
SRC-CU001-SI000031	C	IN2	0.6	0.9	0.002	0.002	0.002	0.002											43	48	48		WOOD OVER SANDY CLAY
SRC-CU001-SI000032	A	IN2																			48		WOOD
SRC-CU001-SI000033	C	IN2	18	39	6	12													13	18	36		SAND GRAVEL OVER WOOD
SRC-CU001-SI000034	G	IN2	6	11																	60		SAND AND GRAVEL WOOD
SRC-CU001-SI000035	C	IN2	4	5	4	6	2	3	3	6									25	36	60		SAND AND GRAVEL;WOOD
SRC-CU001-SI000036	C	IN2	11	20	3	6	3	5											15	48	60	1.0	WOOD
SRC-CU001-SI000037	A	IN2																			48		WOOD
SRC-CU001-SI000038	C	IN2	8	14	5	9	11	23	33	75									21	36	48	1.0	SAND GRAVEL WOOD
SRC-CU001-SI000039	C	IN2	16	31	13	24	12	18											17	36	48	1.0	SAND AND GRAVEL OVER WOOD
SRC-CU001-SI000040	C	IN2	7	14	5	10	6	14	2	4									22	36	48		SAND GRAVEL WOOD

Note: Some cores may not be segmented in 6 inch intervals. Individual segment length may vary by up to 2 inches. For 6 inch intervals that were split into two slices, both values are shown. A = Abandoned, C= Core, G = Grab.
Nodes scheduled but not yet sampled are indicated by italic fonts

■ First Inventory ■ Second Inventory ■ First Residual ■ Second Resudal ■ After Backfill

BW - R:\Maps\ArcGIS8_maps\GEN_RAS\Code\cudata__update_node_status_pretty_table.pro
Fri Sep 25 14:36:47 2009

Certification Unit Acceptance Core Data Summary Table

Certification Unit: 01

Dredge Pass: Second Resudal Redredge Pass

Table Date 10/21/2009

Core ID	Type	Pass	Core Segment PCB concentration (mg/kg)																Lab Recovery Length(in.)	Penetration Depth (in.)	Probing Depth (in.)	Disturbed Residual Depth(in.)	Sediment Type
			0 to 6"		6 to 12"		12 to 18"		18 to 24"		24 to 30"		30 to 36"		36 to 42"		42 to 48"						
			PCB3+	TPCB	PCB3+	TPCB	PCB3+	TPCB	PCB3+	TPCB	PCB3+	TPCB	PCB3+	TPCB	PCB3+	TPCB	PCB3+	TPCB					
SLC-CU001-SR000001	C	RE2	8	13	0.004	0.004	0.003	0.003	0.006	0.006									28	36	24		SAND GRAVEL & WOOD OVER STIFF BOTTOM
SLC-CU001-SR000002	C	RE2	0.07	0.1	0.002	0.002													9	12	36	0.25	SAND & GRAVEL OVER STIFF BOTTIM
SLC-CU001-SR000003	C	RE2	0.1	0.2	0.004	0.007													44	48	24		CLAY
SRC-CU001-SR000001	C	RE2	17	28															6	10	50		SAND GRAVEL WOOD
SRC-CU001-SR000002	G	RE2	4	6																	3		SAND OVER HARD BOTTOM
SRC-CU001-SR000003	A	RE2																			4		SAND OVER HARD BOTTOM
SRC-CU001-SR000004	C	RE2	11	18	6	10	4	7											18	24	30		SAND GRAVEL WOOD
SRC-CU001-SR000005	G	RE2	11	20																	26		SAND GRAVEL WOOD
SRC-CU001-SR000006	G	RE2	16	31																	40		SAND GRAVEL WOOD
SRC-CU001-SR000007	G	RE2	12	21																	6		GRAVEL LITTLE SAND
SRC-CU001-SR000008	C	RE2	10	15	8	14													12	16	30		SAND GRAVEL WOOD
SRC-CU001-SR000009	G	RE2	6	11																	48		SAND OVER STIFF BOTTOM
SRC-CU001-SR000010	C	RE2	24	45	22	38	16	31	11	20									28	36	39		SAND GRAVEL WOOD
SRC-CU001-SR000011	C	RE2	11	20	14	31													10	12	30		SAND GRAVEL WOOD
SRC-CU001-SR000012	C	RE2	21	37	11	20													13	24	30		SAND OVER STIFF BOTTOM
SRC-CU001-SR000013	C	RE2	12	22	7	12	10	18	9	18									25	36	48		SAND GRAVEL & WOOD OVER STIFF BOTTOM
SRC-CU001-SR000014	C	RE2	10	17	3	6													13	18	36		SAD & WOOD OVER HARD BOTTOM
SRC-CU001-SR000015	C	RE2	8	14	8	16	29	71	16/0.3	32/1									50	49	48	0.25	SAND & GRAVEL OVER CLAY
SRC-CU001-SR000016	C	RE2	13	24	4	7	8	13	25	72									30	36	36		SAND GRAVEL & WOOD OVER HARD BOTTOM
SRC-CU001-SR000017	C	RE2	12	23															6	24	36	0.25	SAND ROCK & GRAVEL OVER STIFF BOTTOM
SRC-CU001-SR000018	C	RE2	6	10	5	6	2	3											18	36	24		SAND GRAVEL WOOD
SRC-CU001-SR000019	A	RE2																			2		WOOD
SRC-CU001-SR000020	C	RE2	25	50	7	14													13	18	24		SAND & GRAVEL OVER WOOD
SRC-CU001-SR000021	A	RE2																			5		SAND;WOOD & GRAVEL OVER ROCK
SRC-CU001-SR000022	C	RE2	13	25	6	11	19	44											19	24	24		SAND GRAVEL & WOOD OVER STIFF BOTTOM
SRC-CU001-SR000023	C	RE2	85	236	29	120	89	370	47	200									24	36	24		SAND GRAVEL & WOOD OVER STIFF BOTTOM
SRC-CU001-SR000024	C	RE2	0.09	0.1	0.05	0.2													56	55	24		SAND OVER CLAY
SRC-CU001-SR000025	C	RE2	18	33	6	11													10	12	36		SAND GRAVEL & WOOD OVER STIFF BOTTOM
SRC-CU001-SR000026	C	RE2	19	38	6	13	16	30	20	45									23	36	30		SAND GRAVEL& WOOD OVER STIFF BOTTOM
SRC-CU001-SR000027	C	RE2	23	50	30	59	14	40											18	24	36		SAND GRAVEL & WOOD OVER STIFF BOTTOM
SRC-CU001-SR000028	G	RE2	14	30																	48		SAND GRAVEL & WOOD OVER STIFF BOTTOM
SRC-CU001-SR000029	C	RE2	12	21	9	18													13	18	48	1.0	SAND GRAVEL WOOD
SRC-CU001-SR000030	A	RE2																			36		SAND GRAVEL & WOOD OVER STIFF BOTTOM
SRC-CU001-SR000031	C	RE2	0.1	0.2	0.009	0.02													37	48	18		SAND GRAVEL WOOD CLAY
SRC-CU001-SR000032	C	RE2	8	15															5	24	18		SAND GRAVEL WOOD
SRC-CU001-SR000033	C	RE2	13	30	4	6	0.1/0.004	0.2/0.006	0.004	0.005									46	48	48		SAND GRAVEL OVER HARD BOTTOM
SRC-CU001-SR000034	C	RE2	16	34	6	10	13	30											17	24	24		SAND GRAVEL WOOD
SRC-CU001-SR000035	C	RE2	9	15	6	11													12	24	24		SAND GRAVEL WOOD
SRC-CU001-SR000036	C	RE2	8	16	4	6	15	30											18	24	24		SAND GRAVEL WOOD
SRC-CU001-SR000037	C	RE2	9	16	8	14	26	60	26	68									28	36	24	0.25	SAND GRAVEL WOOD
SRC-CU001-SR000038	C	RE2	8	15	2	3	2	5	12	23									22	24	30		SAND GRAVEL WOOD
SRC-CU001-SR000039	C	RE2	12	22	6	12	9	16	4	8									24	36	36		WOOD OVER HARD BOTTOM
SRC-CU001-SR000040	C	RE2	19	38	11	21													12	18	36		SAND & WOOD

Note: Some cores may not be segmented in 6 inch intervals. Individual segment length may vary by up to 2 inches. For 6 inch intervals that were split into two slices, both values are shown. A = Abandoned, C= Core, G = Grab.
Nodes scheduled but not yet sampled are indicated by italic fonts

■ First Inventory ■ Second Inventory ■ First Residual ■ Second Resudal ■ After Backfill

BW - R:\Maps\ArcGIS8_maps\GEN_RAS\Code\cudata__update_node_status_pretty_table.pro
Wed Oct 21 10:30:04 2009

Certification Unit Acceptance Core Data Summary Table

Certification Unit: 01

Dredge Pass: Third Residual

Table Date 11/02/2009

Core ID	Type	Pass	Core Segment PCB concentration (mg/kg)																Lab Recovery Length(in.)	Penetration Depth (in.)	Probing Depth (in.)	Disturbed Residual Depth(in.)	Sediment Type
			0 to 6"		6 to 12"		12 to 18"		18 to 24"		24 to 30"		30 to 36"		36 to 42"		42 to 48"						
			PCB3+	TPCB	PCB3+	TPCB	PCB3+	TPCB	PCB3+	TPCB	PCB3+	TPCB	PCB3+	TPCB	PCB3+	TPCB	PCB3+	TPCB					
SLC-CU001-SR000001	C	RE2	8	13	0.004	0.004	0.003	0.003	0.006	0.006									28	36	24		SAND GRAVEL & WOOD OVER STIFF BOTTOM
SLC-CU001-SR000002	C	RE2	0.07	0.1	0.002	0.002													9	12	36	0.25	SAND & GRAVEL OVER STIFF BOTTIM
SLC-CU001-SR000003	C	RE2	0.1	0.2	0.004	0.007													44	48	24		CLAY
SRC-CU001-SR000024	C	RE2	0.09	0.1	0.05	0.2													56	55	24		SAND OVER CLAY
SRC-CU001-SR000026	C	RE2	19	38	6	13	16	30	20	45									23	36	30		SAND GRAVEL& WOOD OVER STIFF BOTTOM
SRC-CU001-SR000031	C	RE2	0.1	0.2	0.009	0.02													37	48	18		SAND GRAVEL WOOD CLAY
SRC-CU001-SR000033	C	RE2	13	30	4	6	0.1/0.004	0.2/0.006	0.004	0.005									46	48	48		SAND GRAVEL OVER HARD BOTTOM
SRC-CU001-SR000038	C	RE2	8	15	2	3	2	5	12	23									22	24	30		SAND GRAVEL WOOD
SRC-CU001-SR000039	C	RE2	12	22	6	12	9	16	4	8									24	36	36		WOOD OVER HARD BOTTOM
SRC-CU001-TR000001	C	RE3	8	13	15	26	17	27											15	24	36		SAND AND CLAY OVER HARD BOTTOM
SRC-CU001-TR000002	G	RE3	8	14																	2		SAND OVER STIFF BOTTOM
SRC-CU001-TR000003	A	RE3																			5		SAND; GRAVEL AND WOOD OVER ROCK
SRC-CU001-TR000004	G	RE3	0.7	1																	4		SAND AND WOOD OVER HARD BOTTOM
SRC-CU001-TR000005	G	RE3	28	53																	5		SAND AND GRAVEL OVER HARD BOTTOM
SRC-CU001-TR000006	G	RE3	26	46																	48		SAND; GRAVEL; WOOD
SRC-CU001-TR000007	C	RE3	15	27	25	58													12	24	42	0.25	SAND GRAVEL WOOD
SRC-CU001-TR000008	C	RE3	8	16	49	102													8	12	24		SAND AND WOOD OVER STIFF BOTTOM
SRC-CU001-TR000009	C	RE3	32	62	39	67	34	64	28	54									41	48	48		SAND GRAVEL WOOD
SRC-CU001-TR000010	C	RE3	31	60	31	53	63	120	58	94									26	36	36		SAND AND WOOD OVER STIFF
SRC-CU001-TR000011	A	RE3																			48		SAND AND WOOD OVER STIFF BOTTOM
SRC-CU001-TR000012	C	RE3	27	54	26	48	38	73	35	77									20	24	48		SAND GRAVEL WOOD
SRC-CU001-TR000013	C	RE3	48	122	0.004	0.004	0.004	0.004											44	48	48		WOOD SAND GRAVEL OVER CLAY
SRC-CU001-TR000014	C	RE3	16	29	34	103	88	382	119	534									37	48	48		SAND GRAVEL WOOD
SRC-CU001-TR000015	C	RE3	53	142	0.03/26	0.08/60	0.5	1											52	53	48		SAND GRAVEL WOOD CLAY
SRC-CU001-TR000016	C	RE3	55	136	74	223	64/2	129/3	0.06	0.1									51	52	48		SAND GRAVEL WOOD CLAY
SRC-CU001-TR000017	C	RE3	13	26	22	47	0.4	0.9											19	36	48		SAND OVER WOOD OVER STIFF BOTTOM
SRC-CU001-TR000018	C	RE3	6	12	9	16													12	18	36		WOOD
SRC-CU001-TR000019	C	RE3	27	64	36	99	78	212	106	351									25	36	48		SAND GRAVEL WOOD
SRC-CU001-TR000020	C	RE3	48	111	30	65													8	12	48		SAND GRAVEL WOOD
SRC-CU001-TR000021	C	RE3	29	59	34	61	41	84	31	80									20	24	48		SAND GRAVEL WOOD
SRC-CU001-TR000022	C	RE3	14	30	67	191	71	196	74	199									39	48	48		SAND GRAVEL WOOD
SRC-CU001-TR000023	C	RE3	41	128	29/0.08	76/0.2	0.010	0.02											36	48	48		SAND GRAVEL
SRC-CU001-TR000025	C	RE3	53	116	35	75	49	155	41	100									27	36	48		SAND GRAVEL WOOD
SRC-CU001-TR000027	C	RE3	60	200	0.004	0.004	0.004	0.004											42	48	48		SAND GRAVEL STIFF BOTTOM
SRC-CU001-TR000028	C	RE3	82	216	97	384	80	273	70/4	170/13									47	48	48		SAND GRAVEL WOOD
SRC-CU001-TR000029	C	RE3	52	137	47	136	49	146	39	101									47	48	48		SAND GRAVEL WOOD
SRC-CU001-TR000030	C	RE3	86	140	20	42	23	52											16	24	48		SAND GRAVEL WOOD
SRC-CU001-TR000032	C	RE3	49	119	41/0.03	103/0.09	0.01	0.02											29	48	48		SAND GRAVEL CLAY
SRC-CU001-TR000034	C	RE3	64	154	78	228	0.03/0.004	410/0.004	85	269									34	48	48		SAND GRAVEL WOOD
SRC-CU001-TR000035	C	RE3	37	86	52	166	133	449											15	24	48		SAND GRAVEL WOOD
SRC-CU001-TR000036	C	RE3	90	259	51	148	0.04	0.1											17	24	48		SAND GRAVEL
SRC-CU001-TR000037	C	RE3	20	43	0.004	0.004	0.004	0.004											27	36	48		SAND GRAVEL OVER HARD BOTTOM
SRC-CU001-TR000040	C	RE3	22	44	53	176	104	467	115	513									23	36	48		SAND GRAVEL WOOD

Note: Some cores may not be segmented in 6 inch intervals. Individual segment length may vary by up to 2 inches. For 6 inch intervals that were split into two slices, both values are shown. A = Abandoned, C= Core, G = Grab.
SRC-CU001-TR000004,13,23,27 and 37 were collected inside test pits. See ARD3 final action map for clay interface in SRC-CU001-TR000013, 27 and 37. SRC-CU001-TR000014 had a water void from 24-37 inches.

■ First Inventory ■ Second Inventory ■ First Residual ■ Second Residual ■ Third Residual

BW - R:\Maps\ArcGIS8_maps\GEN_RAS\Code\cudata__update_node_status_pretty_table.pro
Mon Nov 02 08:40:59 2009

Figures

Certification Unit 01
Total PCBs at Depth; ARD1
Final Action
Aug 13 2009

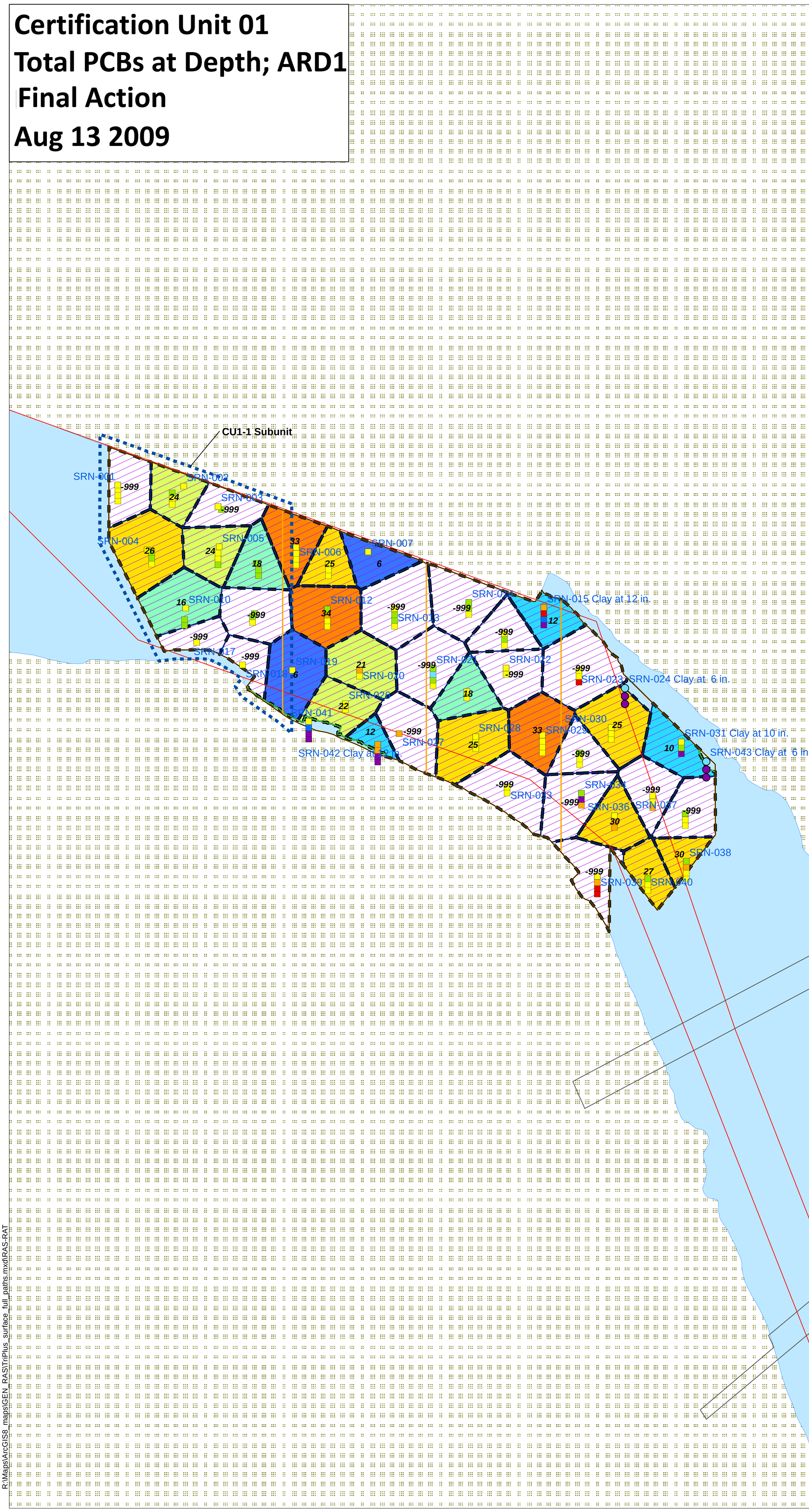

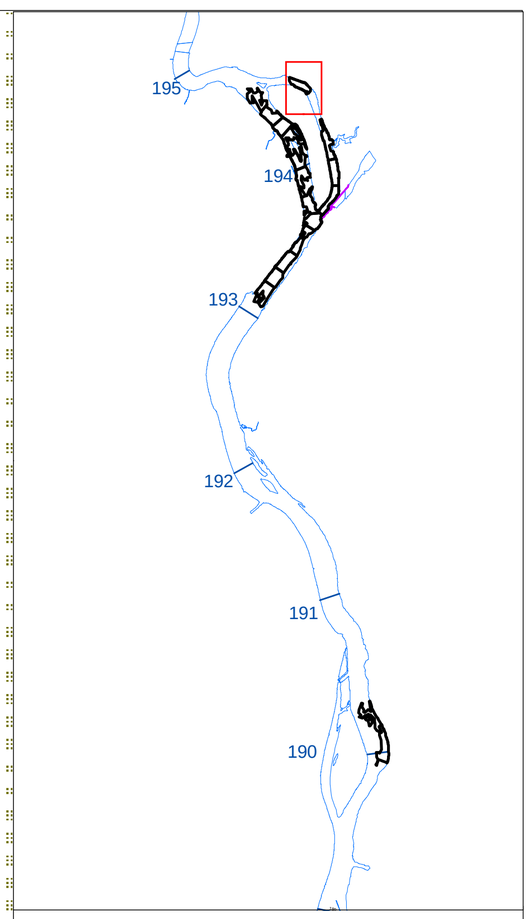

NOTES:
Residual cores show total PCB concentration (mg/kg) at depth.

The northern-most symbol represents the 0-6 inch segment and the core location.

Overall compliance/non-compliance cannot be fully determined until all cores in the CU have been analyzed.

In subunit CU1-1, the single offset box represents 0-6" ARD1 sample and the top of the stacked boxes represent the second section (nominally 6-12") of the AID1 cores. Because a 6" residual redredge pass was performed on CU1-1, this 6-12" AID1 sample can be viewed as a estimate of the 0-6" concentration for ARD1 (i.e., comparable to the offset box). The remaining boxes in the stack represent the remaining sections (nominally 12-18" and 18-24") of the AID1 sample and should be used as an estimate of the 6-12" and 12-18" layers at ARD1.

Legend

- Certification Units
- CU Sub-units
- Shoreline Areas
- Navigation Channel
- Shoreline
- Bridges
- Dams and Locks
- Compliant Residual Node
- Non-Compliant Residual Node
- Abandoned Residual Node

Total PCB Concentration (mg/kg)

- 0.00 - 0.24
- 0.25 - 1.00
- 1.01 - 3.00
- 3.01 - 6.00
- 6.01 - 15.00
- 15.01 - 26.99
- 27.0 - 49.99
- 50.00+
- Node Area of Influence

DOC

- DOC Undetermined
- 0-6
- 6-12
- 12-18
- 18-24
- 24-30
- 30-36
- 36-42

Action

- Backfill
- Cap
- Compliant
- Re-dredge

Depth Intervals (inches)

- 0 - 6
- 6 - 12
- 12 - 18
- 18 - 24
- etc.

R:\Maps\ArcGIS8_maps\GEN_RAS\TriPlus_surface_full_paths.mxd\RAS-RAT

ANCHOR QEA

Feet
0 60 120

Certification Unit 06
Total PCBs at Depth; AID1
General Electric Company/GEN-RAS

Certification Unit 01
Surface Tri+ PCBs; AID1
Final Action
Jul 19 2009

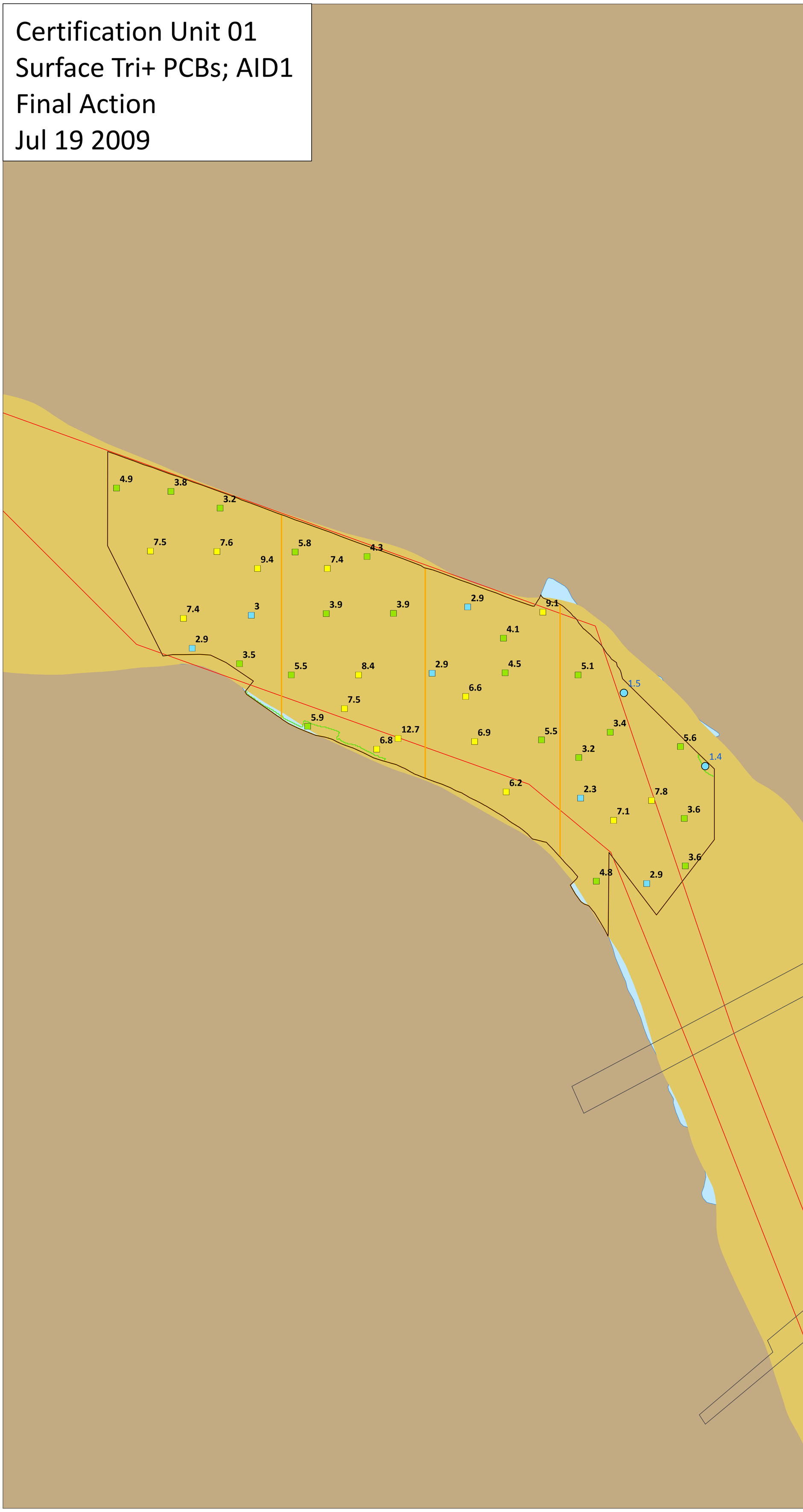

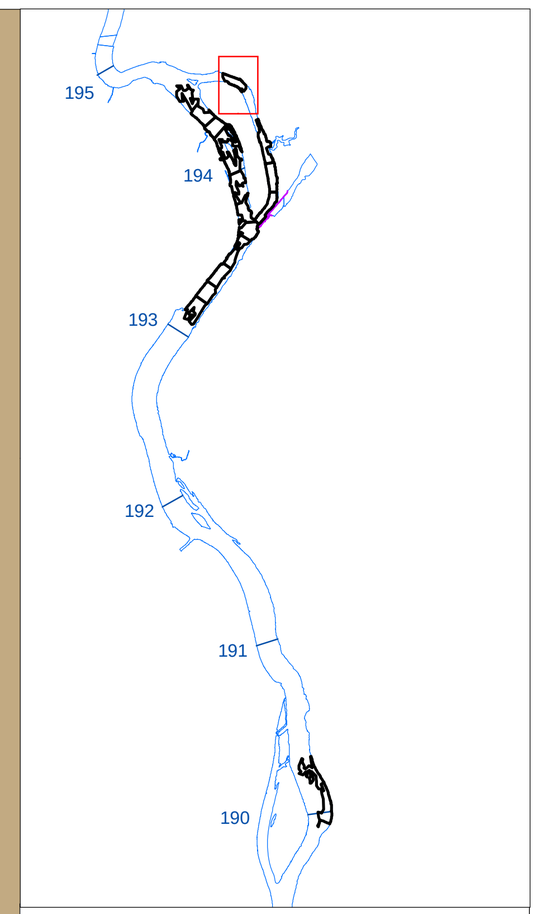

NOTES:
Residual cores show Tri+ PCB concentration (mg/kg) in the 0-6 inch segment.
Overall compliance/non-compliance cannot be fully determined until all nodes in the CU have been analyzed.

Dredge Pass: AID1	
Action Case	E
Stability locations present	Yes
Mean Tri+ PCB (mg/kg)	5
Median Tri+ PCB (mg/kg)	5
15.0 (mg/kg) <= n < 27.0 (mg/kg)	0
n >= 27.0 (mg/kg)	0
Cores recovered	43(43)

Note: Mean and median calculations included shoreline nodes.

Legend

- Certification Units
- CU Sub-units
- Shoreline Areas
- Navigation Channel
- Shoreline
- Bridges
- Dams and Locks
- Compliant Residual Node
- Non-Compliant Residual Node
- Abandoned Residual Node

Tri+ PCB Concentration (mg/kg)

- 0.00 - 0.24
- 0.25 - 1.00
- 1.01 - 3.00
- 3.01 - 6.00
- 6.01 - 15.00
- 15.01 - 26.99
- 27.0 - 49.99
- 50.00+
- Node Area of Influence

Action

- Backfill
- Cap
- Compliant
- Re-dredge

SSS Sediment Types

- Fine Grained/Silty
- Sandy
- Gravel/Cobbles
- Variable/Transitional
- Rocky

R:\Maps\ArcGIS8_maps\GEN_RAS\Universal_Locator_Map\TriPlus_surface_full_paths.mxd

ANCHOR QEA

Feet
0 100

Certification Unit 01
Surface Tri+ PCBs; AID1
General Electric Company/GEN-RAS

Certification Unit 01
Total PCBs at Depth; ARD2
Final Action
Oct 22 2009

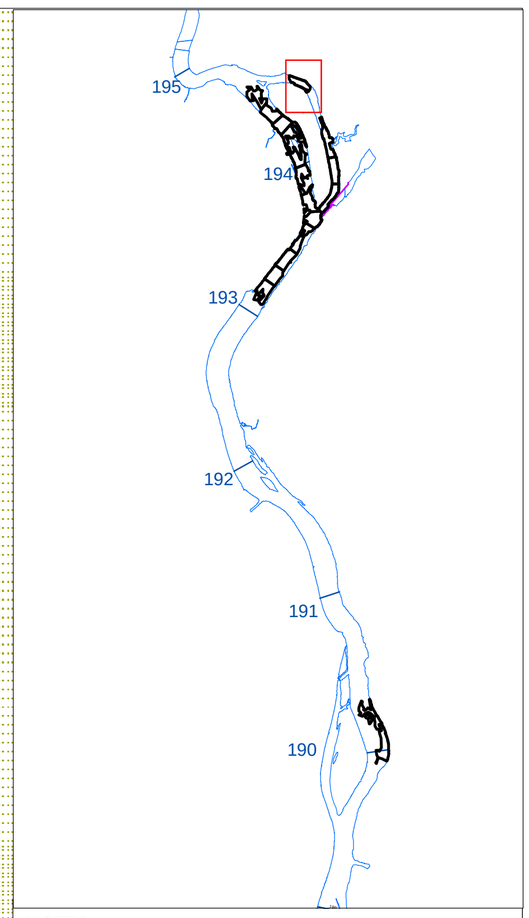

NOTES:
Residual cores show total PCB concentration (mg/kg) at depth.
The northern-most symbol represents the 0-6 inch segment and the core location.
Overall compliance/non-compliance cannot be fully determined until all cores in the CU have been analyzed.
Cores locations are labeled with truncated Core IDs (first four characters and last 3 characters of actual Core ID).

SRC-001
SRC-002
SRC-003
SRC-004
SRC-005
SRC-006
SRC-007
SRC-008
SRC-009
SRC-010
SRC-011
SRC-012
SRC-013
SRC-014
SRC-015 Clay at 21 in.
SRC-016
SRC-017
SRC-018
SRC-019
SRC-020
SRC-021
SRC-022
SRC-023
SRC-024 Clay at 0 in.
SRC-025
SRC-026
SLC-001
SRC-027
SRC-028
SRC-029
SRC-030
SRC-031 Clay at 3 in.
SLC-002
SLC-003 Clay at 2 in.
SRC-033 Clay at 14 in.
SRC-034
SRC-035
SRC-037
SRC-038
SRC-039
SRC-040

Legend

- Certification Units
- CU Sub-units
- Shoreline Areas
- Navigation Channel
- Shoreline
- Bridges
- Dams and Locks
- Compliant Residual Node
- Non-Compliant Residual Node
- Abandoned Residual Node

Total PCB Concentration (mg/kg)

- 0.00 - 0.24
- 0.25 - 1.00
- 1.01 - 3.00
- 3.01 - 6.00
- 6.01 - 15.00
- 15.01 - 26.99
- 27.0 - 49.99
- 50.00+
- Node Area of Influence
- Re-dredge Boundary

DOC

- DOC Undetermined
- 0
- 0-6
- 6-12
- 12-18
- 18-24
- 24-30
- 30-36
- 36-42
- 42-48
- 48+

Action

- Backfill
- Cap
- Compliant
- Re-dredge

Depth Intervals (inches)

- 0 - 6
- 6 - 12
- 12 - 18
- 18 - 24
- etc.

R:\Maps\ArcGIS8_maps\GEN_RAS\TriPlus_surface_full_paths.mxd\RAS-RAT

ANCHOR QEA

Feet
0 60 120

Certification Unit 01
Total PCBs at Depth; ARD2
General Electric Company/GEN-RAS

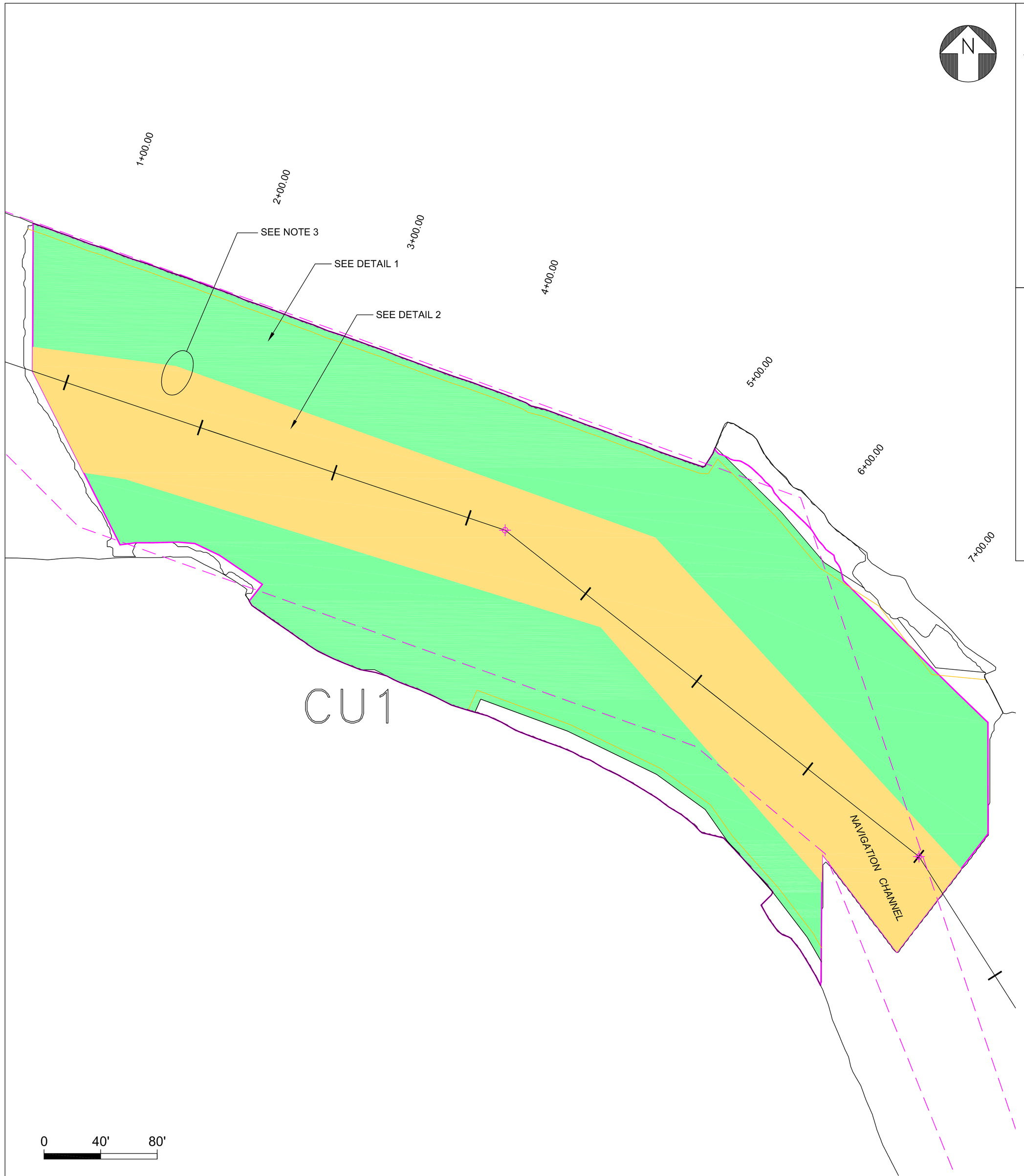

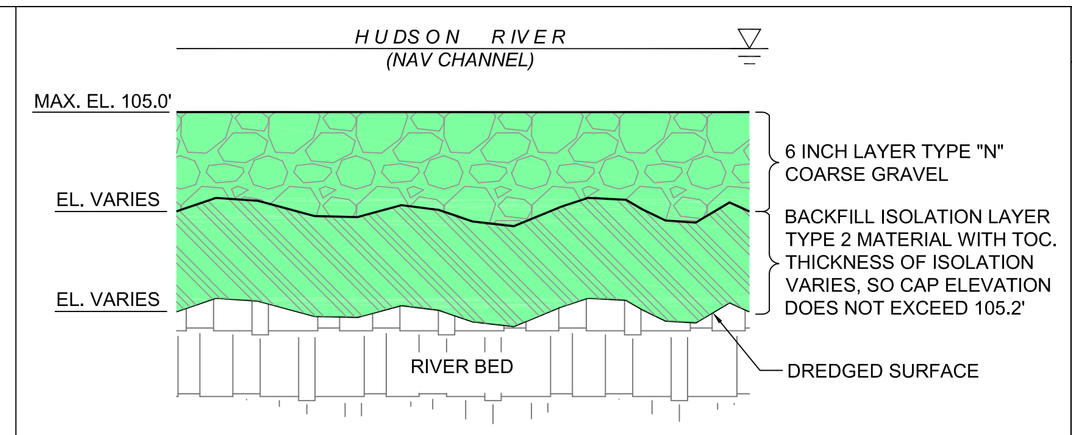

TYPICAL SECTION VIEW

DETAIL 1 - TYPE "B" MEDIUM VELOCITY CAP CU1

NOT TO SCALE

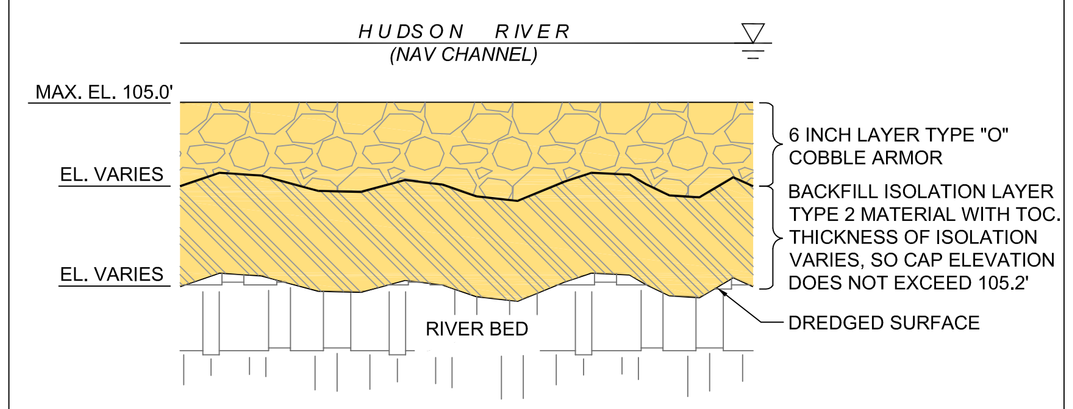

TYPICAL SECTION VIEW

DETAIL 2 - TYPE "B" HIGH VELOCITY CAP CU1

NOT TO SCALE

LEGEND

- CU BOUNDARY
- MUD - RIP RAP INTERFACE
- DREDGING OFFSET
- TYPE "B" - HIGH VELOCITY CAP (9 INCH ISOLATION LAYER OF TYPE 2 BACKFILL WITH TOC AND 6 INCH LAYER TYPE "O" COBBLE ARMOR)
- TYPE "B" - MEDIUM VELOCITY CAP (9 INCH ISOLATION LAYER OF TYPE 2 BACKFILL WITH TOC AND 6 INCH LAYER TYPE "N" COARSE GRAVEL)

NOTES:

1. CAP MATERIALS TO BE PLACED IN ACCORDANCE WITH SECTION 13720 AND DESIGN DRAWING C-0038.
2. THE TOP OF CAP IN NAVIGATION CHANNEL NOT TO EXCEED ELEVATION 105.2'.
3. AERIAL EXTENT OF MEDIUM AND HIGH VELOCITY TYPE "B" ISOLATION CAP REVISED FROM PHASE 1 FINAL DESIGN DUE TO CHANGE IN VELOCITIES DUE TO DEEPER FINAL BATHYMETRY.

REV	DATE	DRN BY	DRAWING DESCRIPTION	PM
1	11/04/09	JHG	ADDRESS EPA COMMENTS; ISSUED FOR USE	MG
0	11/03/09	JHG	ISSUED FOR EPA REVIEW	MG

PARSONS
GE COMPANY – PARSONS PROJECT OFFICE
BUILDING 40-1, 381 BROADWAY
FORT EDWARD, N.Y. 12828 (518) 746-5311

DRAWING TITLE: CU1 BACKFILL & CAP PLAN

DRAWN BY	CHECKED BY	DRAWING NO.	VERSION	SCALE
JHG	MG	CU1-BC-0	B	AS SHOWN
DATE 11/04/09	APPROVED BY MG			JOB 442209.01401

FILE NAME: E:\FORT EDWARD\PARSONS\OSI-BACKFILL CAP\CU1-1-CAP-SMC-BC-0_C.DWG
PLOT DATE: 11/4/2009 1:55 PM PLOTTED BY: 48606

Residual Core Data

(All Dredging Passes)

CU-01 Residual Core Data
(All Dredging Passes)

Row ID	cu_id	node_id	dredge_pass	core_id	location_type	x_coord	y_coord	coord_system	sample_dt	collection_method	sample_name	sample_type	start_depth	end_depth	depth_unit
1	RLC-CU001	SRN-CU001-001	First Residual	SRC-CU001-FR000041	Sediment Residual Core Location	734826.27	1617032.52	New York State Plane East (ft) NAD 83	8/6/09 13:13	Core	SRC-CU001-FR000041-000006	ENV	0	6	in
2	RLC-CU001	SRN-CU001-001	First Residual	SRC-CU001-FR000041	Sediment Residual Core Location	734826.27	1617032.52	New York State Plane East (ft) NAD 83	8/6/09 13:13	Core	SRC-CU001-FR000041-000006	ENV	0	6	in
3	RLC-CU001	SRN-CU001-001	First Residual	SRC-CU001-FR000041	Sediment Residual Core Location	734826.27	1617032.52	New York State Plane East (ft) NAD 83	8/6/09 13:13	Core	SRC-CU001-FR000041-000006	ENV	0	6	in
4	RLC-CU001	SRN-CU001-001	First Residual	SRC-CU001-FR000041	Sediment Residual Core Location	734826.27	1617032.52	New York State Plane East (ft) NAD 83	8/6/09 13:13	Core	SRC-CU001-FR000041-000006	ENV	0	6	in
5	RLC-CU001	SRN-CU001-001	First Residual	SRC-CU001-FR000041	Sediment Residual Core Location	734826.27	1617032.52	New York State Plane East (ft) NAD 83	8/6/09 13:13	Core	SRC-CU001-FR000041-000006	ENV	0	6	in
6	RLC-CU001	SRN-CU001-001	First Residual	SRC-CU001-FR000041	Sediment Residual Core Location	734826.27	1617032.52	New York State Plane East (ft) NAD 83	8/6/09 13:13	Core	SRC-CU001-FR000041-000006	ENV	0	6	in
7	RLC-CU001	SRN-CU001-001	First Residual	SRC-CU001-FR000041	Sediment Residual Core Location	734826.27	1617032.52	New York State Plane East (ft) NAD 83	8/6/09 13:13	Core	SRC-CU001-FR000041-000006	ENV	0	6	in
8	RLC-CU001	SRN-CU001-001	First Residual	SRC-CU001-FR000041	Sediment Residual Core Location	734826.27	1617032.52	New York State Plane East (ft) NAD 83	8/6/09 13:13	Core	SRC-CU001-FR000041-000006	ENV	0	6	in
9	RLC-CU001	SRN-CU001-001	First Residual	SRC-CU001-FR000041	Sediment Residual Core Location	734826.27	1617032.52	New York State Plane East (ft) NAD 83	8/6/09 13:13	Core	SRC-CU001-FR000041-000006	ENV	0	6	in
10	RLC-CU001	SRN-CU001-001	First Residual	SRC-CU001-FR000041	Sediment Residual Core Location	734826.27	1617032.52	New York State Plane East (ft) NAD 83	8/6/09 13:13	Core	SRC-CU001-FR000041-000006	ENV	0	6	in
11	RLC-CU001	SRN-CU001-001	Inventory	SRC-CU001-FI000001	Sediment Residual Core Location	734826.47	1617034.23	New York State Plane East (ft) NAD 83	6/30/09 8:22	Core	SRC-CU001-FI000001-000006	ENV	0	6	in
12	RLC-CU001	SRN-CU001-001	Inventory	SRC-CU001-FI000001	Sediment Residual Core Location	734826.47	1617034.23	New York State Plane East (ft) NAD 83	6/30/09 8:22	Core	SRC-CU001-FI000001-000006	ENV	0	6	in
13	RLC-CU001	SRN-CU001-001	Inventory	SRC-CU001-FI000001	Sediment Residual Core Location	734826.47	1617034.23	New York State Plane East (ft) NAD 83	6/30/09 8:22	Core	SRC-CU001-FI000001-000006	ENV	0	6	in
14	RLC-CU001	SRN-CU001-001	Inventory	SRC-CU001-FI000001	Sediment Residual Core Location	734826.47	1617034.23	New York State Plane East (ft) NAD 83	6/30/09 8:22	Core	SRC-CU001-FI000001-000006	ENV	0	6	in
15	RLC-CU001	SRN-CU001-001	Inventory	SRC-CU001-FI000001	Sediment Residual Core Location	734826.47	1617034.23	New York State Plane East (ft) NAD 83	6/30/09 8:22	Core	SRC-CU001-FI000001-000006	ENV	0	6	in
16	RLC-CU001	SRN-CU001-001	Inventory	SRC-CU001-FI000001	Sediment Residual Core Location	734826.47	1617034.23	New York State Plane East (ft) NAD 83	6/30/09 8:22	Core	SRC-CU001-FI000001-000006	ENV	0	6	in
17	RLC-CU001	SRN-CU001-001	Inventory	SRC-CU001-FI000001	Sediment Residual Core Location	734826.47	1617034.23	New York State Plane East (ft) NAD 83	6/30/09 8:22	Core	SRC-CU001-FI000001-000006	ENV	0	6	in
18	RLC-CU001	SRN-CU001-001	Inventory	SRC-CU001-FI000001	Sediment Residual Core Location	734826.47	1617034.23	New York State Plane East (ft) NAD 83	6/30/09 8:22	Core	SRC-CU001-FI000001-000006	ENV	0	6	in
19	RLC-CU001	SRN-CU001-001	Inventory	SRC-CU001-FI000001	Sediment Residual Core Location	734826.47	1617034.23	New York State Plane East (ft) NAD 83	6/30/09 8:22	Core	SRC-CU001-FI000001-000006	ENV	0	6	in
20	RLC-CU001	SRN-CU001-001	Inventory	SRC-CU001-FI000001	Sediment Residual Core Location	734826.47	1617034.23	New York State Plane East (ft) NAD 83	6/30/09 8:22	Core	SRC-CU001-FI000001-000006	ENV	0	6	in
21	RLC-CU001	SRN-CU001-001	Inventory	SRC-CU001-FI000001	Sediment Residual Core Location	734826.47	1617034.23	New York State Plane East (ft) NAD 83	6/30/09 8:22	Core	SRC-CU001-FI000001-006012	ENV	6	12	in
22	RLC-CU001	SRN-CU001-001	Inventory	SRC-CU001-FI000001	Sediment Residual Core Location	734826.47	1617034.23	New York State Plane East (ft) NAD 83	6/30/09 8:22	Core	SRC-CU001-FI000001-006012	ENV	6	12	in
23	RLC-CU001	SRN-CU001-001	Inventory	SRC-CU001-FI000001	Sediment Residual Core Location	734826.47	1617034.23	New York State Plane East (ft) NAD 83	6/30/09 8:22	Core	SRC-CU001-FI000001-006012	ENV	6	12	in
24	RLC-CU001	SRN-CU001-001	Inventory	SRC-CU001-FI000001	Sediment Residual Core Location	734826.47	1617034.23	New York State Plane East (ft) NAD 83	6/30/09 8:22	Core	SRC-CU001-FI000001-006012	ENV	6	12	in
25	RLC-CU001	SRN-CU001-001	Inventory	SRC-CU001-FI000001	Sediment Residual Core Location	734826.47	1617034.23	New York State Plane East (ft) NAD 83	6/30/09 8:22	Core	SRC-CU001-FI000001-006012	ENV	6	12	in
26	RLC-CU001	SRN-CU001-001	Inventory	SRC-CU001-FI000001	Sediment Residual Core Location	734826.47	1617034.23	New York State Plane East (ft) NAD 83	6/30/09 8:22	Core	SRC-CU001-FI000001-006012	ENV	6	12	in
27	RLC-CU001	SRN-CU001-001	Inventory	SRC-CU001-FI000001	Sediment Residual Core Location	734826.47	1617034.23	New York State Plane East (ft) NAD 83	6/30/09 8:22	Core	SRC-CU001-FI000001-006012	ENV	6	12	in
28	RLC-CU001	SRN-CU001-001	Inventory	SRC-CU001-FI000001	Sediment Residual Core Location	734826.47	1617034.23	New York State Plane East (ft) NAD 83	6/30/09 8:22	Core	SRC-CU001-FI000001-006012	ENV	6	12	in
29	RLC-CU001	SRN-CU001-001	Inventory	SRC-CU001-FI000001	Sediment Residual Core Location	734826.47	1617034.23	New York State Plane East (ft) NAD 83	6/30/09 8:22	Core	SRC-CU001-FI000001-006012	ENV	6	12	in
30	RLC-CU001	SRN-CU001-001	Inventory	SRC-CU001-FI000001	Sediment Residual Core Location	734826.47	1617034.23	New York State Plane East (ft) NAD 83	6/30/09 8:22	Core	SRC-CU001-FI000001-006012	ENV	6	12	in
31	RLC-CU001	SRN-CU001-001	Inventory	SRC-CU001-FI000001	Sediment Residual Core Location	734826.47	1617034.23	New York State Plane East (ft) NAD 83	6/30/09 8:22	Core	SRC-CU001-FI000001-012018	ENV	12	18	in
32	RLC-CU001	SRN-CU001-001	Inventory	SRC-CU001-FI000001	Sediment Residual Core Location	734826.47	1617034.23	New York State Plane East (ft) NAD 83	6/30/09 8:22	Core	SRC-CU001-FI000001-012018	ENV	12	18	in
33	RLC-CU001	SRN-CU001-001	Inventory	SRC-CU001-FI000001	Sediment Residual Core Location	734826.47	1617034.23	New York State Plane East (ft) NAD 83	6/30/09 8:22	Core	SRC-CU001-FI000001-012018	ENV	12	18	in
34	RLC-CU001	SRN-CU001-001	Inventory	SRC-CU001-FI000001	Sediment Residual Core Location	734826.47	1617034.23	New York State Plane East (ft) NAD 83	6/30/09 8:22	Core	SRC-CU001-FI000001-012018	ENV	12	18	in
35	RLC-CU001	SRN-CU001-001	Inventory	SRC-CU001-FI000001	Sediment Residual Core Location	734826.47	1617034.23	New York State Plane East (ft) NAD 83	6/30/09 8:22	Core	SRC-CU001-FI000001-012018	ENV	12	18	in
36	RLC-CU001	SRN-CU001-001	Inventory	SRC-CU001-FI000001	Sediment Residual Core Location	734826.47	1617034.23	New York State Plane East (ft) NAD 83	6/30/09 8:22	Core	SRC-CU001-FI000001-012018	ENV	12	18	in
37	RLC-CU001	SRN-CU001-001	Inventory	SRC-CU001-FI000001	Sediment Residual Core Location	734826.47	1617034.23	New York State Plane East (ft) NAD 83	6/30/09 8:22	Core	SRC-CU001-FI000001-012018	ENV	12	18	in
38	RLC-CU001	SRN-CU001-001	Inventory	SRC-CU001-FI000001	Sediment Residual Core Location	734826.47	1617034.23	New York State Plane East (ft) NAD 83	6/30/09 8:22	Core	SRC-CU001-FI000001-012018	ENV	12	18	in
39	RLC-CU001	SRN-CU001-001	Inventory	SRC-CU001-FI000001	Sediment Residual Core Location	734826.47	1617034.23	New York State Plane East (ft) NAD 83	6/30/09 8:22	Core	SRC-CU001-FI000001-012018	ENV	12	18	in
40	RLC-CU001	SRN-CU001-001	Inventory	SRC-CU001-FI000001	Sediment Residual Core Location	734826.47	1617034.23	New York State Plane East (ft) NAD 83	6/30/09 8:22	Core	SRC-CU001-FI000001-012018	ENV	12	18	in
41	RLC-CU001	SRN-CU001-001	Inventory	SRC-CU001-FI000001	Sediment Residual Core Location	734826.47	1617034.23	New York State Plane East (ft) NAD 83	6/30/09 8:22	Core	SRC-CU001-FI000001-018024	ENV	18	24	in
42	RLC-CU001	SRN-CU001-001	Inventory	SRC-CU001-FI000001	Sediment Residual Core Location	734826.47	1617034.23	New York State Plane East (ft) NAD 83	6/30/09 8:22	Core	SRC-CU001-FI000001-018024	ENV	18	24	in
43	RLC-CU001	SRN-CU001-001	Inventory	SRC-CU001-FI000001	Sediment Residual Core Location	734826.47	1617034.23	New York State Plane East (ft) NAD 83	6/30/09 8:22	Core	SRC-CU001-FI000001-018024	ENV	18	24	in
44	RLC-CU001	SRN-CU001-001	Inventory	SRC-CU001-FI000001	Sediment Residual Core Location	734826.47	1617034.23	New York State Plane East (ft) NAD 83	6/30/09 8:22	Core	SRC-CU001-FI000001-018024	ENV	18	24	in
45	RLC-CU001	SRN-CU001-001	Inventory	SRC-CU001-FI000001	Sediment Residual Core Location	734826.47	1617034.23	New York State Plane East (ft) NAD 83	6/30/09 8:22	Core	SRC-CU001-FI000001-018024	ENV	18	24	in
46	RLC-CU001	SRN-CU001-001	Inventory	SRC-CU001-FI000001	Sediment Residual Core Location	734826.47	1617034.23	New York State Plane East (ft) NAD 83	6/30/09 8:22	Core	SRC-CU001-FI000001-018024	ENV	18	24	in
47	RLC-CU001	SRN-CU001-001	Inventory	SRC-CU001-FI000001	Sediment Residual Core Location	734826.47	1617034.23	New York State Plane East (ft) NAD 83	6/30/09 8:22	Core	SRC-CU001-FI000001-018024	ENV	18	24	in
48	RLC-CU001	SRN-CU001-001	Inventory	SRC-CU001-FI000001	Sediment Residual Core Location	734826.47	1617034.23	New York State Plane East (ft) NAD 83	6/30/09 8:22	Core	SRC-CU001-FI000001-018024	ENV	18	24	in
49	RLC-CU001	SRN-CU001-001	Inventory	SRC-CU001-FI000001	Sediment Residual Core Location	734826.47	1617034.23	New York State Plane East (ft) NAD 83	6/30/09 8:22	Core	SRC-CU001-FI000001-018024	ENV	18	24	in
50	RLC-CU001	SRN-CU001-001	Inventory	SRC-CU001-FI000001	Sediment Residual Core Location	734826.47	1617034.23	New York State Plane East (ft) NAD 83	6/30/09 8:22	Core	SRC-CU001-FI000001-018024	ENV	18	24	in
51	RLC-CU001	SRN-CU001-001	Second Inventory	SRC-CU001-SI000001	Sediment Residual Core Location	734826.43	1617032.82	New York State Plane East (ft) NAD 83	9/11/09 15:17	Core	SRC-CU001-SI000001-000006	ENV	0	6	in
52	RLC-CU001	SRN-CU001-001	Second Inventory	SRC-CU001-SI000001	Sediment Residual Core Location	734826.43	1617032.82	New York State Plane East (ft) NAD 83	9/11/09 15:17	Core	SRC-CU001-SI000001-000006	ENV	0	6	in
53	RLC-CU001	SRN-CU001-001	Second Inventory	SRC-CU001-SI000001	Sediment Residual Core Location	734826.43	1617032.82	New York State Plane East (ft) NAD 83	9/11/09 15:17	Core	SRC-CU001-SI000001-000006	ENV	0	6	in
54	RLC-CU001	SRN-CU001-001	Second Inventory	SRC-CU001-SI000001	Sediment Residual Core Location	734826.43	1617032.82	New York State Plane East (ft) NAD 83	9/11/09 15:17	Core	SRC-CU001-SI000001-000006	ENV	0	6	in
55	RLC-CU001	SRN-CU001-001	Second Inventory	SRC-CU001-SI000001	Sediment Residual Core Location	734826.43	1617032.82	New York State Plane East (ft) NAD 83	9/11/09 15:17	Core	SRC-CU001-SI000001-000006	ENV	0	6	in
56	RLC-CU001	SRN-CU001-001	Second Inventory	SRC-CU001-SI000001	Sediment Residual Core Location	734826.43	1617032.82	New York State Plane East (ft) NAD 83	9/11/09 15:17	Core	SRC-CU001-SI000001-000006	ENV	0	6	in
57	RLC-CU001	SRN-CU001-001	Second Inventory	SRC-CU001-SI000001	Sediment Residual Core Location	734826.43	1617032.82	New York State Plane East (ft) NAD 83	9/11/09 15:17	Core	SRC-CU001-SI000001-000006	ENV	0	6	in
58	RLC-CU001	SRN-CU001-001	Second Inventory	SRC-CU001-SI000001	Sediment Residual Core Location	734826.43	1617032.82	New York State Plane East (ft) NAD 83	9/11/09 15:17	Core	SRC-CU001-SI000001-000006	ENV	0	6	in
59	RLC-CU001	SRN-CU001-001	Second Inventory	SRC-CU001-SI000001	Sediment Residual Core Location	734826.43	1617032.82	New York State Plane East (ft) NAD 83	9/11/09 15:17	Core	SRC-CU001-SI000001-000006	ENV	0	6	in
60	RLC-CU001	SRN-CU001-001	Second Inventory	SRC-CU001-SI000001	Sediment Residual Core Location	734826.43	1617032.82	New York State Plane East (ft) NAD 83	9/11/09 15:17	Core	SRC-CU001-SI000001-000006	ENV	0	6	in
61	RLC-CU001	SRN-CU001-001	Second Inventory	SRC-CU001-SI000001	Sediment Residual Core Location	734826.43	1617032.82	New York State Plane East (ft) NAD 83	9/11/09 15:17	Core	SRC-CU001-SI000001-006012	ENV	6	12	in
62	RLC-CU001	SRN-CU001-001	Second Inventory	SRC-CU001-SI000001	Sediment Residual Core Location	734826.43	1617032.82	New York State Plane East (ft) NAD 83	9/11/09 15:17	Core	SRC-CU001-SI000001-006012	ENV	6	12	in
63	RLC-CU001	SRN-CU001-001	Second Inventory	SRC-CU001-SI000001	Sediment Residual Core Location	734826.43	1617032.82	New York State Plane East (ft) NAD 83	9/11/09 15:17	Core	SRC-CU001-SI000001-006012	ENV	6	12	in
64	RLC-CU001	SRN-CU001-001	Second Inventory	SRC-CU001-SI000001	Sediment Residual Core Location	734826.43	1617032.82	New York State Plane East (ft) NAD 83	9/11/09 15:17	Core	SRC-CU001-SI000001-006012	ENV	6	12	in
65	RLC-CU001	SRN-CU001-001	Second Inventory	SRC-CU001-SI000001	Sediment Residual Core Location	734826.43	1617032.82	New York State Plane East (ft) NAD 83	9/11/09 15:17	Core	SRC-CU001-SI000001-006012	ENV	6	12	in

CU-01 Residual Core Data
(All Dredging Passes)

Row ID	sample_name	dup_parent_sample_name	analyte_name	cas_rn	Lab_Reported_Result	Verified_Result	result_unit	Lab_Reported_MDL	Verified_MDL	Lab_Reported_RL	Verified_RL	limit_unit	Lab_Reported_Qualifier	Verified_Qualifier	Detected	Reportable
1	SRC-CU001-FR000041-000006	NULL	AROCLOR 1016	12674-11-2	NULL	NULL	mg/kg	0.098	0.098	0.24	0.24	mg/kg	U	U	0	1
2	SRC-CU001-FR000041-000006	NULL	AROCLOR 1221	11104-28-2	2.6	2.6	mg/kg	0.098	0.098	0.24	0.24	mg/kg	NULL	NULL	1	1
3	SRC-CU001-FR000041-000006	NULL	AROCLOR 1232	11141-16-5	NULL	NULL	mg/kg	0.098	0.098	0.24	0.24	mg/kg	U	U	0	1
4	SRC-CU001-FR000041-000006	NULL	AROCLOR 1242	53469-21-9	6	6	mg/kg	0.098	0.098	0.24	0.24	mg/kg	NULL	NULL	1	1
5	SRC-CU001-FR000041-000006	NULL	AROCLOR 1248	12672-29-6	NULL	NULL	mg/kg	0.098	0.098	0.24	0.24	mg/kg	U	U	0	1
6	SRC-CU001-FR000041-000006	NULL	AROCLOR 1254	11097-69-1	NULL	NULL	mg/kg	0.098	0.098	0.24	0.24	mg/kg	U	U	0	1
7	SRC-CU001-FR000041-000006	NULL	AROCLOR 1260	11096-82-5	NULL	NULL	mg/kg	0.098	0.098	0.24	0.24	mg/kg	U	U	0	1
8	SRC-CU001-FR000041-000006	NULL	Moisture Content	WC002	17	17	%	0.02	0.02	0.02	0.02	%	NULL	NULL	1	1
9	SRC-CU001-FR000041-000006	NULL	Total PCBs	1336-36-3	8.6	8.6	mg/kg	0.098	0.098	0.24	0.24	mg/kg	NULL	NULL	1	1
10	SRC-CU001-FR000041-000006	NULL	Tri+ PCBs	TRI_PLUS_PCB	5.86859	5.86859	mg/kg	0.098	0.098	0.098	0.098	mg/kg	NULL	NULL	1	1
11	SRC-CU001-FI000001-000006	`	AROCLOR 1016	12674-11-2	NULL	NULL	mg/kg	0.11	0.11	0.25	0.25	mg/kg	U	U	0	1
12	SRC-CU001-FI000001-000006	NULL	AROCLOR 1221	11104-28-2	2.1	2.1	mg/kg	0.11	0.11	0.25	0.25	mg/kg	NULL	NULL	1	1
13	SRC-CU001-FI000001-000006	NULL	AROCLOR 1232	11141-16-5	NULL	NULL	mg/kg	0.11	0.11	0.25	0.25	mg/kg	U	U	0	1
14	SRC-CU001-FI000001-000006	NULL	AROCLOR 1242	53469-21-9	5	5	mg/kg	0.11	0.11	0.25	0.25	mg/kg	NULL	NULL	1	1
15	SRC-CU001-FI000001-000006	NULL	AROCLOR 1248	12672-29-6	NULL	NULL	mg/kg	0.11	0.11	0.25	0.25	mg/kg	U	U	0	1
16	SRC-CU001-FI000001-000006	NULL	AROCLOR 1254	11097-69-1	NULL	NULL	mg/kg	0.11	0.11	0.25	0.25	mg/kg	U	U	0	1
17	SRC-CU001-FI000001-000006	NULL	AROCLOR 1260	11096-82-5	NULL	NULL	mg/kg	0.11	0.11	0.25	0.25	mg/kg	U	U	0	1
18	SRC-CU001-FI000001-000006	NULL	Moisture Content	WC002	22	22	%	0.02	0.02	0.02	0.02	%	NULL	NULL	1	1
19	SRC-CU001-FI000001-000006	NULL	Total PCBs	1336-36-3	7.1	7.1	mg/kg	0.11	0.11	0.25	0.25	mg/kg	NULL	NULL	1	1
20	SRC-CU001-FI000001-000006	NULL	Tri+ PCBs	TRI_PLUS_PCB	4.89405	4.89405	mg/kg	0.11	0.11	0.11	0.11	mg/kg	NULL	NULL	1	1
21	SRC-CU001-FI000001-006012	NULL	AROCLOR 1016	12674-11-2	NULL	NULL	mg/kg	0.15	0.15	0.37	0.37	mg/kg	U	U	0	1
22	SRC-CU001-FI000001-006012	NULL	AROCLOR 1221	11104-28-2	2.1	2.1	mg/kg	0.15	0.15	0.37	0.37	mg/kg	NULL	NULL	1	1
23	SRC-CU001-FI000001-006012	NULL	AROCLOR 1232	11141-16-5	NULL	NULL	mg/kg	0.15	0.15	0.37	0.37	mg/kg	U	U	0	1
24	SRC-CU001-FI000001-006012	NULL	AROCLOR 1242	53469-21-9	5.5	5.5	mg/kg	0.15	0.15	0.37	0.37	mg/kg	NULL	NULL	1	1
25	SRC-CU001-FI000001-006012	NULL	AROCLOR 1248	12672-29-6	NULL	NULL	mg/kg	0.15	0.15	0.37	0.37	mg/kg	U	U	0	1
26	SRC-CU001-FI000001-006012	NULL	AROCLOR 1254	11097-69-1	NULL	NULL	mg/kg	0.15	0.15	0.37	0.37	mg/kg	U	U	0	1
27	SRC-CU001-FI000001-006012	NULL	AROCLOR 1260	11096-82-5	NULL	NULL	mg/kg	0.15	0.15	0.37	0.37	mg/kg	U	U	0	1
28	SRC-CU001-FI000001-006012	NULL	Moisture Content	WC002	20	20	%	0.02	0.02	0.02	0.02	%	NULL	NULL	1	1
29	SRC-CU001-FI000001-006012	NULL	Total PCBs	1336-36-3	7.6	7.6	mg/kg	0.15	0.15	0.37	0.37	mg/kg	NULL	NULL	1	1
30	SRC-CU001-FI000001-006012	NULL	Tri+ PCBs	TRI_PLUS_PCB	5.36725	5.36725	mg/kg	0.15	0.15	0.15	0.15	mg/kg	NULL	NULL	1	1
31	SRC-CU001-FI000001-012018	NULL	AROCLOR 1016	12674-11-2	NULL	NULL	mg/kg	0.15	0.15	0.35	0.35	mg/kg	U	U	0	1
32	SRC-CU001-FI000001-012018	NULL	AROCLOR 1221	11104-28-2	2.3	2.3	mg/kg	0.15	0.15	0.35	0.35	mg/kg	NULL	NULL	1	1
33	SRC-CU001-FI000001-012018	NULL	AROCLOR 1232	11141-16-5	NULL	NULL	mg/kg	0.15	0.15	0.35	0.35	mg/kg	U	U	0	1
34	SRC-CU001-FI000001-012018	NULL	AROCLOR 1242	53469-21-9	5	5	mg/kg	0.15	0.15	0.35	0.35	mg/kg	NULL	NULL	1	1
35	SRC-CU001-FI000001-012018	NULL	AROCLOR 1248	12672-29-6	NULL	NULL	mg/kg	0.15	0.15	0.35	0.35	mg/kg	U	U	0	1
36	SRC-CU001-FI000001-012018	NULL	AROCLOR 1254	11097-69-1	NULL	NULL	mg/kg	0.15	0.15	0.35	0.35	mg/kg	U	U	0	1
37	SRC-CU001-FI000001-012018	NULL	AROCLOR 1260	11096-82-5	NULL	NULL	mg/kg	0.15	0.15	0.35	0.35	mg/kg	U	U	0	1
38	SRC-CU001-FI000001-012018	NULL	Moisture Content	WC002	16	16	%	0.018	0.018	0.018	0.018	%	NULL	NULL	1	1
39	SRC-CU001-FI000001-012018	NULL	Total PCBs	1336-36-3	7.3	7.3	mg/kg	0.15	0.15	0.35	0.35	mg/kg	NULL	NULL	1	1
40	SRC-CU001-FI000001-012018	NULL	Tri+ PCBs	TRI_PLUS_PCB	4.94025	4.94025	mg/kg	0.15	0.15	0.15	0.15	mg/kg	NULL	NULL	1	1
41	SRC-CU001-FI000001-018024	NULL	AROCLOR 1016	12674-11-2	NULL	NULL	mg/kg	0.25	0.25	0.59	0.59	mg/kg	U	U	0	1
42	SRC-CU001-FI000001-018024	NULL	AROCLOR 1221	11104-28-2	4.8	4.8	mg/kg	0.25	0.25	0.59	0.59	mg/kg	NULL	NULL	1	1
43	SRC-CU001-FI000001-018024	NULL	AROCLOR 1232	11141-16-5	NULL	NULL	mg/kg	0.25	0.25	0.59	0.59	mg/kg	U	U	0	1
44	SRC-CU001-FI000001-018024	NULL	AROCLOR 1242	53469-21-9	8.7	8.7	mg/kg	0.25	0.25	0.59	0.59	mg/kg	NULL	NULL	1	1
45	SRC-CU001-FI000001-018024	NULL	AROCLOR 1248	12672-29-6	NULL	NULL	mg/kg	0.25	0.25	0.59	0.59	mg/kg	U	U	0	1
46	SRC-CU001-FI000001-018024	NULL	AROCLOR 1254	11097-69-1	NULL	NULL	mg/kg	0.25	0.25	0.59	0.59	mg/kg	U	U	0	1
47	SRC-CU001-FI000001-018024	NULL	AROCLOR 1260	11096-82-5	NULL	NULL	mg/kg	0.25	0.25	0.59	0.59	mg/kg	U	U	0	1
48	SRC-CU001-FI000001-018024	NULL	Moisture Content	WC002	17	17	%	0.018	0.018	0.018	0.018	%	NULL	NULL	1	1
49	SRC-CU001-FI000001-018024	NULL	Total PCBs	1336-36-3	13.5	13.5	mg/kg	0.25	0.25	0.59	0.59	mg/kg	NULL	NULL	1	1
50	SRC-CU001-FI000001-018024	NULL	Tri+ PCBs	TRI_PLUS_PCB	8.70275	8.70275	mg/kg	0.25	0.25	0.25	0.25	mg/kg	NULL	NULL	1	1
51	SRC-CU001-SI000001-000006	NULL	AROCLOR 1016	12674-11-2	NULL	NULL	mg/kg	0.11	0.11	0.26	0.26	mg/kg	U	U	0	1
52	SRC-CU001-SI000001-000006	NULL	AROCLOR 1221	11104-28-2	1.6	1.6	mg/kg	0.11	0.11	0.26	0.26	mg/kg	NULL	NULL	1	1
53	SRC-CU001-SI000001-000006	NULL	AROCLOR 1232	11141-16-5	NULL	NULL	mg/kg	0.11	0.11	0.26	0.26	mg/kg	U	U	0	1
54	SRC-CU001-SI000001-000006	NULL	AROCLOR 1242	53469-21-9	4	4	mg/kg	0.11	0.11	0.26	0.26	mg/kg	NULL	NULL	1	1
55	SRC-CU001-SI000001-000006	NULL	AROCLOR 1248	12672-29-6	NULL	NULL	mg/kg	0.11	0.11	0.26	0.26	mg/kg	U	U	0	1
56	SRC-CU001-SI000001-000006	NULL	AROCLOR 1254	11097-69-1	NULL	NULL	mg/kg	0.11	0.11	0.26	0.26	mg/kg	U	U	0	1
57	SRC-CU001-SI000001-000006	NULL	AROCLOR 1260	11096-82-5	NULL	NULL	mg/kg	0.11	0.11	0.26	0.26	mg/kg	U	U	0	1
58	SRC-CU001-SI000001-000006	NULL	Moisture Content	WC002	26	26	%	0.019	0.019	0.019	0.019	%	NULL	NULL	1	1
59	SRC-CU001-SI000001-000006	NULL	Total PCBs	1336-36-3	5.6	5.6	mg/kg	0.11	0.11	0.26	0.26	mg/kg	NULL	NULL	1	1
60	SRC-CU001-SI000001-000006	NULL	Tri+ PCBs	TRI_PLUS_PCB	3.91405	3.91405	mg/kg	0.11	0.11	0.11	0.11	mg/kg	NULL	NULL	1	1
61	SRC-CU001-SI000001-006012	NULL	AROCLOR 1016	12674-11-2	NULL	NULL	mg/kg	0.1	0.1	0.25	0.25	mg/kg	U	U	0	1
62	SRC-CU001-SI000001-006012	NULL	AROCLOR 1221	11104-28-2	2	2	mg/kg	0.1	0.1	0.25	0.25	mg/kg	NULL	NULL	1	1
63	SRC-CU001-SI000001-006012	NULL	AROCLOR 1232	11141-16-5	NULL	NULL	mg/kg	0.1	0.1	0.25	0.25	mg/kg	U	U	0	1
64	SRC-CU001-SI000001-006012	NULL	AROCLOR 1242	53469-21-9	5.3	5.3	mg/kg	0.1	0.1	0.25	0.25	mg/kg	NULL	NULL	1	1
65	SRC-CU001-SI000001-006012	NULL	AROCLOR 1248	12672-29-6	NULL	NULL	mg/kg	0.1	0.1	0.25	0.25	mg/kg	U	U	0	1

Row ID	cu_id	node_id	dredge_pass	core_id	location_type	x_coord	y_coord	coord_system	sample_dt	collection_method	sample_name	sample_type	start_depth	end_depth	depth_unit
66	RLC-CU001	SRN-CU001-001	Second Inventory	SRC-CU001-SI000001	Sediment Residual Core Location	734826.43	1617032.82	New York State Plane East (ft) NAD 83	9/11/09 15:17	Core	SRC-CU001-SI000001-006012	ENV	6	12	in
67	RLC-CU001	SRN-CU001-001	Second Inventory	SRC-CU001-SI000001	Sediment Residual Core Location	734826.43	1617032.82	New York State Plane East (ft) NAD 83	9/11/09 15:17	Core	SRC-CU001-SI000001-006012	ENV	6	12	in
68	RLC-CU001	SRN-CU001-001	Second Inventory	SRC-CU001-SI000001	Sediment Residual Core Location	734826.43	1617032.82	New York State Plane East (ft) NAD 83	9/11/09 15:17	Core	SRC-CU001-SI000001-006012	ENV	6	12	in
69	RLC-CU001	SRN-CU001-001	Second Inventory	SRC-CU001-SI000001	Sediment Residual Core Location	734826.43	1617032.82	New York State Plane East (ft) NAD 83	9/11/09 15:17	Core	SRC-CU001-SI000001-006012	ENV	6	12	in
70	RLC-CU001	SRN-CU001-001	Second Inventory	SRC-CU001-SI000001	Sediment Residual Core Location	734826.43	1617032.82	New York State Plane East (ft) NAD 83	9/11/09 15:17	Core	SRC-CU001-SI000001-006012	ENV	6	12	in
71	RLC-CU001	SRN-CU001-001	Second Inventory	SRC-CU001-SI000001	Sediment Residual Core Location	734826.43	1617032.82	New York State Plane East (ft) NAD 83	9/11/09 15:17	Core	SRC-CU001-SI000001-012018	ENV	12	18	in
72	RLC-CU001	SRN-CU001-001	Second Inventory	SRC-CU001-SI000001	Sediment Residual Core Location	734826.43	1617032.82	New York State Plane East (ft) NAD 83	9/11/09 15:17	Core	SRC-CU001-SI000001-012018	ENV	12	18	in
73	RLC-CU001	SRN-CU001-001	Second Inventory	SRC-CU001-SI000001	Sediment Residual Core Location	734826.43	1617032.82	New York State Plane East (ft) NAD 83	9/11/09 15:17	Core	SRC-CU001-SI000001-012018	ENV	12	18	in
74	RLC-CU001	SRN-CU001-001	Second Inventory	SRC-CU001-SI000001	Sediment Residual Core Location	734826.43	1617032.82	New York State Plane East (ft) NAD 83	9/11/09 15:17	Core	SRC-CU001-SI000001-012018	ENV	12	18	in
75	RLC-CU001	SRN-CU001-001	Second Inventory	SRC-CU001-SI000001	Sediment Residual Core Location	734826.43	1617032.82	New York State Plane East (ft) NAD 83	9/11/09 15:17	Core	SRC-CU001-SI000001-012018	ENV	12	18	in
76	RLC-CU001	SRN-CU001-001	Second Inventory	SRC-CU001-SI000001	Sediment Residual Core Location	734826.43	1617032.82	New York State Plane East (ft) NAD 83	9/11/09 15:17	Core	SRC-CU001-SI000001-012018	ENV	12	18	in
77	RLC-CU001	SRN-CU001-001	Second Inventory	SRC-CU001-SI000001	Sediment Residual Core Location	734826.43	1617032.82	New York State Plane East (ft) NAD 83	9/11/09 15:17	Core	SRC-CU001-SI000001-012018	ENV	12	18	in
78	RLC-CU001	SRN-CU001-001	Second Inventory	SRC-CU001-SI000001	Sediment Residual Core Location	734826.43	1617032.82	New York State Plane East (ft) NAD 83	9/11/09 15:17	Core	SRC-CU001-SI000001-012018	ENV	12	18	in
79	RLC-CU001	SRN-CU001-001	Second Inventory	SRC-CU001-SI000001	Sediment Residual Core Location	734826.43	1617032.82	New York State Plane East (ft) NAD 83	9/11/09 15:17	Core	SRC-CU001-SI000001-012018	ENV	12	18	in
80	RLC-CU001	SRN-CU001-001	Second Inventory	SRC-CU001-SI000001	Sediment Residual Core Location	734826.43	1617032.82	New York State Plane East (ft) NAD 83	9/11/09 15:17	Core	SRC-CU001-SI000001-012018	ENV	12	18	in
81	RLC-CU001	SRN-CU001-001	Second Inventory	SRC-CU001-SI000001	Sediment Residual Core Location	734826.43	1617032.82	New York State Plane East (ft) NAD 83	9/11/09 15:17	Core	SRC-CU001-SI000001-018024	ENV	18	24	in
82	RLC-CU001	SRN-CU001-001	Second Inventory	SRC-CU001-SI000001	Sediment Residual Core Location	734826.43	1617032.82	New York State Plane East (ft) NAD 83	9/11/09 15:17	Core	SRC-CU001-SI000001-018024	ENV	18	24	in
83	RLC-CU001	SRN-CU001-001	Second Inventory	SRC-CU001-SI000001	Sediment Residual Core Location	734826.43	1617032.82	New York State Plane East (ft) NAD 83	9/11/09 15:17	Core	SRC-CU001-SI000001-018024	ENV	18	24	in
84	RLC-CU001	SRN-CU001-001	Second Inventory	SRC-CU001-SI000001	Sediment Residual Core Location	734826.43	1617032.82	New York State Plane East (ft) NAD 83	9/11/09 15:17	Core	SRC-CU001-SI000001-018024	ENV	18	24	in
85	RLC-CU001	SRN-CU001-001	Second Inventory	SRC-CU001-SI000001	Sediment Residual Core Location	734826.43	1617032.82	New York State Plane East (ft) NAD 83	9/11/09 15:17	Core	SRC-CU001-SI000001-018024	ENV	18	24	in
86	RLC-CU001	SRN-CU001-001	Second Inventory	SRC-CU001-SI000001	Sediment Residual Core Location	734826.43	1617032.82	New York State Plane East (ft) NAD 83	9/11/09 15:17	Core	SRC-CU001-SI000001-018024	ENV	18	24	in
87	RLC-CU001	SRN-CU001-001	Second Inventory	SRC-CU001-SI000001	Sediment Residual Core Location	734826.43	1617032.82	New York State Plane East (ft) NAD 83	9/11/09 15:17	Core	SRC-CU001-SI000001-018024	ENV	18	24	in
88	RLC-CU001	SRN-CU001-001	Second Inventory	SRC-CU001-SI000001	Sediment Residual Core Location	734826.43	1617032.82	New York State Plane East (ft) NAD 83	9/11/09 15:17	Core	SRC-CU001-SI000001-018024	ENV	18	24	in
89	RLC-CU001	SRN-CU001-001	Second Inventory	SRC-CU001-SI000001	Sediment Residual Core Location	734826.43	1617032.82	New York State Plane East (ft) NAD 83	9/11/09 15:17	Core	SRC-CU001-SI000001-018024	ENV	18	24	in
90	RLC-CU001	SRN-CU001-001	Second Inventory	SRC-CU001-SI000001	Sediment Residual Core Location	734826.43	1617032.82	New York State Plane East (ft) NAD 83	9/11/09 15:17	Core	SRC-CU001-SI000001-018024	ENV	18	24	in
91	RLC-CU001	SRN-CU001-001	Second Inventory	SRC-CU001-SI000001	Sediment Residual Core Location	734826.43	1617032.82	New York State Plane East (ft) NAD 83	9/11/09 15:17	Core	SRC-CU001-SI000001-024026	ENV	24	26	in
92	RLC-CU001	SRN-CU001-001	Second Inventory	SRC-CU001-SI000001	Sediment Residual Core Location	734826.43	1617032.82	New York State Plane East (ft) NAD 83	9/11/09 15:17	Core	SRC-CU001-SI000001-024026	ENV	24	26	in
93	RLC-CU001	SRN-CU001-001	Second Inventory	SRC-CU001-SI000001	Sediment Residual Core Location	734826.43	1617032.82	New York State Plane East (ft) NAD 83	9/11/09 15:17	Core	SRC-CU001-SI000001-024026	ENV	24	26	in
94	RLC-CU001	SRN-CU001-001	Second Inventory	SRC-CU001-SI000001	Sediment Residual Core Location	734826.43	1617032.82	New York State Plane East (ft) NAD 83	9/11/09 15:17	Core	SRC-CU001-SI000001-024026	ENV	24	26	in
95	RLC-CU001	SRN-CU001-001	Second Inventory	SRC-CU001-SI000001	Sediment Residual Core Location	734826.43	1617032.82	New York State Plane East (ft) NAD 83	9/11/09 15:17	Core	SRC-CU001-SI000001-024026	ENV	24	26	in
96	RLC-CU001	SRN-CU001-001	Second Inventory	SRC-CU001-SI000001	Sediment Residual Core Location	734826.43	1617032.82	New York State Plane East (ft) NAD 83	9/11/09 15:17	Core	SRC-CU001-SI000001-024026	ENV	24	26	in
97	RLC-CU001	SRN-CU001-001	Second Inventory	SRC-CU001-SI000001	Sediment Residual Core Location	734826.43	1617032.82	New York State Plane East (ft) NAD 83	9/11/09 15:17	Core	SRC-CU001-SI000001-024026	ENV	24	26	in
98	RLC-CU001	SRN-CU001-001	Second Inventory	SRC-CU001-SI000001	Sediment Residual Core Location	734826.43	1617032.82	New York State Plane East (ft) NAD 83	9/11/09 15:17	Core	SRC-CU001-SI000001-024026	ENV	24	26	in
99	RLC-CU001	SRN-CU001-001	Second Inventory	SRC-CU001-SI000001	Sediment Residual Core Location	734826.43	1617032.82	New York State Plane East (ft) NAD 83	9/11/09 15:17	Core	SRC-CU001-SI000001-024026	ENV	24	26	in
100	RLC-CU001	SRN-CU001-001	Second Inventory	SRC-CU001-SI000001	Sediment Residual Core Location	734826.43	1617032.82	New York State Plane East (ft) NAD 83	9/11/09 15:17	Core	SRC-CU001-SI000001-024026	ENV	24	26	in
101	RLC-CU001	SRN-CU001-001	Second Residual	SRC-CU001-SR000001	Sediment Residual Core Location	734821.68	1617030.96	New York State Plane East (ft) NAD 83	10/14/09 15:45	Core	SRC-CU001-SR000001-000006	ENV	0	6	in
102	RLC-CU001	SRN-CU001-001	Second Residual	SRC-CU001-SR000001	Sediment Residual Core Location	734821.68	1617030.96	New York State Plane East (ft) NAD 83	10/14/09 15:45	Core	SRC-CU001-SR000001-000006	ENV	0	6	in
103	RLC-CU001	SRN-CU001-001	Second Residual	SRC-CU001-SR000001	Sediment Residual Core Location	734821.68	1617030.96	New York State Plane East (ft) NAD 83	10/14/09 15:45	Core	SRC-CU001-SR000001-000006	ENV	0	6	in
104	RLC-CU001	SRN-CU001-001	Second Residual	SRC-CU001-SR000001	Sediment Residual Core Location	734821.68	1617030.96	New York State Plane East (ft) NAD 83	10/14/09 15:45	Core	SRC-CU001-SR000001-000006	ENV	0	6	in
105	RLC-CU001	SRN-CU001-001	Second Residual	SRC-CU001-SR000001	Sediment Residual Core Location	734821.68	1617030.96	New York State Plane East (ft) NAD 83	10/14/09 15:45	Core	SRC-CU001-SR000001-000006	ENV	0	6	in
106	RLC-CU001	SRN-CU001-001	Second Residual	SRC-CU001-SR000001	Sediment Residual Core Location	734821.68	1617030.96	New York State Plane East (ft) NAD 83	10/14/09 15:45	Core	SRC-CU001-SR000001-000006	ENV	0	6	in
107	RLC-CU001	SRN-CU001-001	Second Residual	SRC-CU001-SR000001	Sediment Residual Core Location	734821.68	1617030.96	New York State Plane East (ft) NAD 83	10/14/09 15:45	Core	SRC-CU001-SR000001-000006	ENV	0	6	in
108	RLC-CU001	SRN-CU001-001	Second Residual	SRC-CU001-SR000001	Sediment Residual Core Location	734821.68	1617030.96	New York State Plane East (ft) NAD 83	10/14/09 15:45	Core	SRC-CU001-SR000001-000006	ENV	0	6	in
109	RLC-CU001	SRN-CU001-001	Second Residual	SRC-CU001-SR000001	Sediment Residual Core Location	734821.68	1617030.96	New York State Plane East (ft) NAD 83	10/14/09 15:45	Core	SRC-CU001-SR000001-000006	ENV	0	6	in
110	RLC-CU001	SRN-CU001-001	Second Residual	SRC-CU001-SR000001	Sediment Residual Core Location	734821.68	1617030.96	New York State Plane East (ft) NAD 83	10/14/09 15:45	Core	SRC-CU001-SR000001-000006	ENV	0	6	in
111	RLC-CU001	SRN-CU001-001	THIRD RESIDUAL	SRC-CU001-TR000001	Sediment Residual Core Location	734823.51	1617025.77	New York State Plane East (ft) NAD 83	10/25/09 13:09	Core	SRC-CU001-TR000001-000006	ENV	0	6	in
112	RLC-CU001	SRN-CU001-001	THIRD RESIDUAL	SRC-CU001-TR000001	Sediment Residual Core Location	734823.51	1617025.77	New York State Plane East (ft) NAD 83	10/25/09 13:09	Core	SRC-CU001-TR000001-000006	ENV	0	6	in
113	RLC-CU001	SRN-CU001-001	THIRD RESIDUAL	SRC-CU001-TR000001	Sediment Residual Core Location	734823.51	1617025.77	New York State Plane East (ft) NAD 83	10/25/09 13:09	Core	SRC-CU001-TR000001-000006	ENV	0	6	in
114	RLC-CU001	SRN-CU001-001	THIRD RESIDUAL	SRC-CU001-TR000001	Sediment Residual Core Location	734823.51	1617025.77	New York State Plane East (ft) NAD 83	10/25/09 13:09	Core	SRC-CU001-TR000001-000006	ENV	0	6	in
115	RLC-CU001	SRN-CU001-001	THIRD RESIDUAL	SRC-CU001-TR000001	Sediment Residual Core Location	734823.51	1617025.77	New York State Plane East (ft) NAD 83	10/25/09 13:09	Core	SRC-CU001-TR000001-000006	ENV	0	6	in
116	RLC-CU001	SRN-CU001-001	THIRD RESIDUAL	SRC-CU001-TR000001	Sediment Residual Core Location	734823.51	1617025.77	New York State Plane East (ft) NAD 83	10/25/09 13:09	Core	SRC-CU001-TR000001-000006	ENV	0	6	in
117	RLC-CU001	SRN-CU001-001	THIRD RESIDUAL	SRC-CU001-TR000001	Sediment Residual Core Location	734823.51	1617025.77	New York State Plane East (ft) NAD 83	10/25/09 13:09	Core	SRC-CU001-TR000001-000006	ENV	0	6	in
118	RLC-CU001	SRN-CU001-001	THIRD RESIDUAL	SRC-CU001-TR000001	Sediment Residual Core Location	734823.51	1617025.77	New York State Plane East (ft) NAD 83	10/25/09 13:09	Core	SRC-CU001-TR000001-000006	ENV	0	6	in
119	RLC-CU001	SRN-CU001-001	THIRD RESIDUAL	SRC-CU001-TR000001	Sediment Residual Core Location	734823.51	1617025.77	New York State Plane East (ft) NAD 83	10/25/09 13:09	Core	SRC-CU001-TR000001-000006	ENV	0	6	in
120	RLC-CU001	SRN-CU001-001	THIRD RESIDUAL	SRC-CU001-TR000001	Sediment Residual Core Location	734823.51	1617025.77	New York State Plane East (ft) NAD 83	10/25/09 13:09	Core	SRC-CU001-TR000001-000006	ENV	0	6	in
121	RLC-CU001	SRN-CU001-001	THIRD RESIDUAL	SRC-CU001-TR000001	Sediment Residual Core Location	734823.51	1617025.77	New York State Plane East (ft) NAD 83	10/25/09 13:09	Core	SRC-CU001-TR000001-006012	ENV	6	12	in
122	RLC-CU001	SRN-CU001-001	THIRD RESIDUAL	SRC-CU001-TR000001	Sediment Residual Core Location	734823.51	1617025.77	New York State Plane East (ft) NAD 83	10/25/09 13:09	Core	SRC-CU001-TR000001-006012	ENV	6	12	in
123	RLC-CU001	SRN-CU001-001	THIRD RESIDUAL	SRC-CU001-TR000001	Sediment Residual Core Location	734823.51	1617025.77	New York State Plane East (ft) NAD 83	10/25/09 13:09	Core	SRC-CU001-TR000001-006012	ENV	6	12	in
124	RLC-CU001	SRN-CU001-001	THIRD RESIDUAL	SRC-CU001-TR000001	Sediment Residual Core Location	734823.51	1617025.77	New York State Plane East (ft) NAD 83	10/25/09 13:09	Core	SRC-CU001-TR000001-006012	ENV	6	12	in
125	RLC-CU001	SRN-CU001-001	THIRD RESIDUAL	SRC-CU001-TR000001	Sediment Residual Core Location	734823.51	1617025.77	New York State Plane East (ft) NAD 83	10/25/09 13:09	Core	SRC-CU001-TR000001-006012	ENV	6	12	in
126	RLC-CU001	SRN-CU001-001	THIRD RESIDUAL	SRC-CU001-TR000001	Sediment Residual Core Location	734823.51	1617025.77	New York State Plane East (ft) NAD 83	10/25/09 13:09	Core	SRC-CU001-TR000001-006012	ENV	6	12	in
127	RLC-CU001	SRN-CU001-001	THIRD RESIDUAL	SRC-CU001-TR000001	Sediment Residual Core Location	734823.51	1617025.77	New York State Plane East (ft) NAD 83	10/25/09 13:09	Core	SRC-CU001-TR000001-006012	ENV	6	12	in
128	RLC-CU001	SRN-CU001-001	THIRD RESIDUAL	SRC-CU001-TR000001	Sediment Residual Core Location	734823.51	1617025.77	New York State Plane East (ft) NAD 83	10/25/09 13:09	Core	SRC-CU001-TR000001-006012	ENV	6	12	in
129	RLC-CU001	SRN-CU001-001	THIRD RESIDUAL	SRC-CU001-TR000001	Sediment Residual Core Location	734823.51	1617025.77	New York State Plane East (ft) NAD 83	10/25/09 13:09	Core	SRC-CU001-TR000001-006012	ENV	6	12	in
130	RLC-CU001	SRN-CU001-001	THIRD RESIDUAL	SRC-CU001-TR000001	Sediment Residual Core Location	734823.51	1617025.77	New York State Plane East (ft) NAD 83	10/25/09 13:09	Core	SRC-CU001-TR000001-006012	ENV	6	12	in

Row ID	sample_name	dup_parent_sample_name	analyte_name	cas_rn	Lab_Reported_Result	Verified_Result	result_unit	Lab_Reported_MDL	Verified_MDL	Lab_Reported_RL	Verified_RL	limit_unit	Lab_Reported_Qualifier	Verified_Qualifier	Detected	Reportable
66	SRC-CU001-SI000001-006012	NULL	AROCLOR 1254	11097-69-1	NULL	NULL	mg/kg	0.1	0.1	0.25	0.25	mg/kg	U	U	0	1
67	SRC-CU001-SI000001-006012	NULL	AROCLOR 1260	11096-82-5	NULL	NULL	mg/kg	0.1	0.1	0.25	0.25	mg/kg	U	U	0	1
68	SRC-CU001-SI000001-006012	NULL	Moisture Content	WC002	20	20	%	0.019	0.019	0.019	0.019	%	NULL	NULL	1	1
69	SRC-CU001-SI000001-006012	NULL	Total PCBs	1336-36-3	7.3	7.3	mg/kg	0.1	0.1	0.99	0.99	mg/kg	NULL	NULL	1	1
70	SRC-CU001-SI000001-006012	NULL	Tri+ PCBs	TRI_PLUS_PCB	5.1485	5.1485	mg/kg	0.1	0.1	0.1	0.1	mg/kg	NULL	NULL	1	1
71	SRC-CU001-SI000001-012018	NULL	AROCLOR 1016	12674-11-2	NULL	NULL	mg/kg	0.1	0.1	0.24	0.24	mg/kg	U	U	0	1
72	SRC-CU001-SI000001-012018	NULL	AROCLOR 1221	11104-28-2	1.7	1.7	mg/kg	0.1	0.1	0.24	0.24	mg/kg	NULL	NULL	1	1
73	SRC-CU001-SI000001-012018	NULL	AROCLOR 1232	11141-16-5	NULL	NULL	mg/kg	0.1	0.1	0.24	0.24	mg/kg	U	U	0	1
74	SRC-CU001-SI000001-012018	NULL	AROCLOR 1242	53469-21-9	4.3	4.3	mg/kg	0.1	0.1	0.24	0.24	mg/kg	NULL	NULL	1	1
75	SRC-CU001-SI000001-012018	NULL	AROCLOR 1248	12672-29-6	NULL	NULL	mg/kg	0.1	0.1	0.24	0.24	mg/kg	U	U	0	1
76	SRC-CU001-SI000001-012018	NULL	AROCLOR 1254	11097-69-1	NULL	NULL	mg/kg	0.1	0.1	0.24	0.24	mg/kg	U	U	0	1
77	SRC-CU001-SI000001-012018	NULL	AROCLOR 1260	11096-82-5	NULL	NULL	mg/kg	0.1	0.1	0.24	0.24	mg/kg	U	U	0	1
78	SRC-CU001-SI000001-012018	NULL	Moisture Content	WC002	19	19	%	0.02	0.02	0.02	0.02	%	NULL	NULL	1	1
79	SRC-CU001-SI000001-012018	NULL	Total PCBs	1336-36-3	6	6	mg/kg	0.1	0.1	0.98	0.98	mg/kg	NULL	NULL	1	1
80	SRC-CU001-SI000001-012018	NULL	Tri+ PCBs	TRI_PLUS_PCB	4.1965	4.1965	mg/kg	0.1	0.1	0.1	0.1	mg/kg	NULL	NULL	1	1
81	SRC-CU001-SI000001-018024	NULL	AROCLOR 1016	12674-11-2	NULL	NULL	mg/kg	0.18	0.18	0.43	0.43	mg/kg	U	U	0	1
82	SRC-CU001-SI000001-018024	NULL	AROCLOR 1221	11104-28-2	5.6	5.6	mg/kg	0.18	0.18	0.43	0.43	mg/kg	NULL	NULL	1	1
83	SRC-CU001-SI000001-018024	NULL	AROCLOR 1232	11141-16-5	NULL	NULL	mg/kg	0.18	0.18	0.43	0.43	mg/kg	U	U	0	1
84	SRC-CU001-SI000001-018024	NULL	AROCLOR 1242	53469-21-9	13	13	mg/kg	0.18	0.18	0.43	0.43	mg/kg	NULL	NULL	1	1
85	SRC-CU001-SI000001-018024	NULL	AROCLOR 1248	12672-29-6	NULL	NULL	mg/kg	0.18	0.18	0.43	0.43	mg/kg	U	U	0	1
86	SRC-CU001-SI000001-018024	NULL	AROCLOR 1254	11097-69-1	NULL	NULL	mg/kg	0.18	0.18	0.43	0.43	mg/kg	U	U	0	1
87	SRC-CU001-SI000001-018024	NULL	AROCLOR 1260	11096-82-5	NULL	NULL	mg/kg	0.18	0.18	0.43	0.43	mg/kg	U	U	0	1
88	SRC-CU001-SI000001-018024	NULL	Moisture Content	WC002	32	32	%	0.02	0.02	0.02	0.02	%	NULL	NULL	1	1
89	SRC-CU001-SI000001-018024	NULL	Total PCBs	1336-36-3	18.6	18.6	mg/kg	0.18	0.18	1.7	1.7	mg/kg	NULL	NULL	1	1
90	SRC-CU001-SI000001-018024	NULL	Tri+ PCBs	TRI_PLUS_PCB	12.6959	12.6959	mg/kg	0.18	0.18	0.18	0.18	mg/kg	NULL	NULL	1	1
91	SRC-CU001-SI000001-024026	NULL	AROCLOR 1016	12674-11-2	NULL	NULL	mg/kg	0.26	0.26	0.63	0.63	mg/kg	U	U	0	1
92	SRC-CU001-SI000001-024026	NULL	AROCLOR 1221	11104-28-2	7.1	7.1	mg/kg	0.26	0.26	0.63	0.63	mg/kg	NULL	NULL	1	1
93	SRC-CU001-SI000001-024026	NULL	AROCLOR 1232	11141-16-5	NULL	NULL	mg/kg	0.26	0.26	0.63	0.63	mg/kg	U	U	0	1
94	SRC-CU001-SI000001-024026	NULL	AROCLOR 1242	53469-21-9	11	11	mg/kg	0.26	0.26	0.63	0.63	mg/kg	NULL	NULL	1	1
95	SRC-CU001-SI000001-024026	NULL	AROCLOR 1248	12672-29-6	NULL	NULL	mg/kg	0.26	0.26	0.63	0.63	mg/kg	U	U	0	1
96	SRC-CU001-SI000001-024026	NULL	AROCLOR 1254	11097-69-1	NULL	NULL	mg/kg	0.26	0.26	0.63	0.63	mg/kg	U	U	0	1
97	SRC-CU001-SI000001-024026	NULL	AROCLOR 1260	11096-82-5	NULL	NULL	mg/kg	0.26	0.26	0.63	0.63	mg/kg	U	U	0	1
98	SRC-CU001-SI000001-024026	NULL	Moisture Content	WC002	54	54	%	0.02	0.02	0.02	0.02	%	NULL	NULL	1	1
99	SRC-CU001-SI000001-024026	NULL	Total PCBs	1336-36-3	18.1	18.1	mg/kg	0.26	0.26	2.5	2.5	mg/kg	NULL	NULL	1	1
100	SRC-CU001-SI000001-024026	NULL	Tri+ PCBs	TRI_PLUS_PCB	11.1223	11.1223	mg/kg	0.26	0.26	0.26	0.26	mg/kg	NULL	NULL	1	1
101	SRC-CU001-SR000001-000006	NULL	AROCLOR 1016	12674-11-2	NULL	NULL	mg/kg	0.41	0.41	1	1	mg/kg	U	U	0	1
102	SRC-CU001-SR000001-000006	NULL	AROCLOR 1221	11104-28-2	11	11	mg/kg	0.41	0.41	1	1	mg/kg	NULL	NULL	1	1
103	SRC-CU001-SR000001-000006	NULL	AROCLOR 1232	11141-16-5	NULL	NULL	mg/kg	0.41	0.41	1	1	mg/kg	U	U	0	1
104	SRC-CU001-SR000001-000006	NULL	AROCLOR 1242	53469-21-9	17	17	mg/kg	0.41	0.41	1	1	mg/kg	NULL	NULL	1	1
105	SRC-CU001-SR000001-000006	NULL	AROCLOR 1248	12672-29-6	NULL	NULL	mg/kg	0.41	0.41	1	1	mg/kg	U	U	0	1
106	SRC-CU001-SR000001-000006	NULL	AROCLOR 1254	11097-69-1	NULL	NULL	mg/kg	0.41	0.41	1	1	mg/kg	U	U	0	1
107	SRC-CU001-SR000001-000006	NULL	AROCLOR 1260	11096-82-5	NULL	NULL	mg/kg	0.41	0.41	1	1	mg/kg	U	U	0	1
108	SRC-CU001-SR000001-000006	NULL	Moisture Content	WC002	33	33	%	0.019	0.019	0.019	0.019	%	NULL	NULL	1	1
109	SRC-CU001-SR000001-000006	NULL	Total PCBs	1336-36-3	28	28	mg/kg	0.41	0.41	4	4	mg/kg	NULL	NULL	1	1
110	SRC-CU001-SR000001-000006	NULL	Tri+ PCBs	TRI_PLUS_PCB	17.19655	17.19655	mg/kg	0.41	0.41	0.41	0.41	mg/kg	NULL	NULL	1	1
111	SRC-CU001-TR000001-000006	NULL	AROCLOR 1016	12674-11-2	NULL	NULL	mg/kg	0.16	0.16	0.4	0.4	mg/kg	U	U	0	1
112	SRC-CU001-TR000001-000006	NULL	AROCLOR 1221	11104-28-2	4.9	4.9	mg/kg	0.16	0.16	0.4	0.4	mg/kg	NULL	NULL	1	1
113	SRC-CU001-TR000001-000006	NULL	AROCLOR 1232	11141-16-5	NULL	NULL	mg/kg	0.16	0.16	0.4	0.4	mg/kg	U	U	0	1
114	SRC-CU001-TR000001-000006	NULL	AROCLOR 1242	53469-21-9	8.1	8.1	mg/kg	0.16	0.16	0.4	0.4	mg/kg	NULL	NULL	1	1
115	SRC-CU001-TR000001-000006	NULL	AROCLOR 1248	12672-29-6	NULL	NULL	mg/kg	0.16	0.16	0.4	0.4	mg/kg	U	U	0	1
116	SRC-CU001-TR000001-000006	NULL	AROCLOR 1254	11097-69-1	NULL	NULL	mg/kg	0.16	0.16	0.4	0.4	mg/kg	U	U	0	1
117	SRC-CU001-TR000001-000006	NULL	AROCLOR 1260	11096-82-5	NULL	NULL	mg/kg	0.16	0.16	0.4	0.4	mg/kg	U	U	0	1
118	SRC-CU001-TR000001-000006	NULL	Moisture Content	WC002	26	26	%	0.019	0.019	0.019	0.019	%	NULL	NULL	1	1
119	SRC-CU001-TR000001-000006	NULL	Total PCBs	1336-36-3	13	13	mg/kg	0.16	0.16	1.6	1.6	mg/kg	NULL	NULL	1	1
120	SRC-CU001-TR000001-000006	NULL	Tri+ PCBs	TRI_PLUS_PCB	8.129801	8.129801	mg/kg	0.16	0.16	0.16	0.16	mg/kg	NULL	NULL	1	1
121	SRC-CU001-TR000001-006012	NULL	AROCLOR 1016	12674-11-2	NULL	NULL	mg/kg	0.28	0.28	0.68	0.68	mg/kg	U	U	0	1
122	SRC-CU001-TR000001-006012	NULL	AROCLOR 1221	11104-28-2	11	11	mg/kg	0.28	0.28	0.68	0.68	mg/kg	NULL	NULL	1	1
123	SRC-CU001-TR000001-006012	NULL	AROCLOR 1232	11141-16-5	NULL	NULL	mg/kg	0.28	0.28	0.68	0.68	mg/kg	U	U	0	1
124	SRC-CU001-TR000001-006012	NULL	AROCLOR 1242	53469-21-9	15	15	mg/kg	0.28	0.28	0.68	0.68	mg/kg	NULL	NULL	1	1
125	SRC-CU001-TR000001-006012	NULL	AROCLOR 1248	12672-29-6	NULL	NULL	mg/kg	0.28	0.28	0.68	0.68	mg/kg	U	U	0	1
126	SRC-CU001-TR000001-006012	NULL	AROCLOR 1254	11097-69-1	NULL	NULL	mg/kg	0.28	0.28	0.68	0.68	mg/kg	U	U	0	1
127	SRC-CU001-TR000001-006012	NULL	AROCLOR 1260	11096-82-5	NULL	NULL	mg/kg	0.28	0.28	0.68	0.68	mg/kg	U	U	0	1
128	SRC-CU001-TR000001-006012	NULL	Moisture Content	WC002	27	27	%	0.019	0.019	0.019	0.019	%	NULL	NULL	1	1
129	SRC-CU001-TR000001-006012	NULL	Total PCBs	1336-36-3	26	26	mg/kg	0.28	0.28	2.7	2.7	mg/kg	NULL	NULL	1	1
130	SRC-CU001-TR000001-006012	NULL	Tri+ PCBs	TRI_PLUS_PCB	15.3174	15.3174	mg/kg	0.28	0.28	0.28	0.28	mg/kg	NULL	NULL	1	1

Row ID	cu_id	node_id	dredge_pass	core_id	location_type	x_coord	y_coord	coord_system	sample_dt	collection_method	sample_name	sample_type	start_depth	end_depth	depth_unit
131	RLC-CU001	SRN-CU001-001	THIRD RESIDUAL	SRC-CU001-TR000001	Sediment Residual Core Location	734823.51	1617025.77	New York State Plane East (ft) NAD 83	10/25/09 13:09	Core	SRC-CU001-TR000001-012015	ENV	12	15	in
132	RLC-CU001	SRN-CU001-001	THIRD RESIDUAL	SRC-CU001-TR000001	Sediment Residual Core Location	734823.51	1617025.77	New York State Plane East (ft) NAD 83	10/25/09 13:09	Core	SRC-CU001-TR000001-012015	ENV	12	15	in
133	RLC-CU001	SRN-CU001-001	THIRD RESIDUAL	SRC-CU001-TR000001	Sediment Residual Core Location	734823.51	1617025.77	New York State Plane East (ft) NAD 83	10/25/09 13:09	Core	SRC-CU001-TR000001-012015	ENV	12	15	in
134	RLC-CU001	SRN-CU001-001	THIRD RESIDUAL	SRC-CU001-TR000001	Sediment Residual Core Location	734823.51	1617025.77	New York State Plane East (ft) NAD 83	10/25/09 13:09	Core	SRC-CU001-TR000001-012015	ENV	12	15	in
135	RLC-CU001	SRN-CU001-001	THIRD RESIDUAL	SRC-CU001-TR000001	Sediment Residual Core Location	734823.51	1617025.77	New York State Plane East (ft) NAD 83	10/25/09 13:09	Core	SRC-CU001-TR000001-012015	ENV	12	15	in
136	RLC-CU001	SRN-CU001-001	THIRD RESIDUAL	SRC-CU001-TR000001	Sediment Residual Core Location	734823.51	1617025.77	New York State Plane East (ft) NAD 83	10/25/09 13:09	Core	SRC-CU001-TR000001-012015	ENV	12	15	in
137	RLC-CU001	SRN-CU001-001	THIRD RESIDUAL	SRC-CU001-TR000001	Sediment Residual Core Location	734823.51	1617025.77	New York State Plane East (ft) NAD 83	10/25/09 13:09	Core	SRC-CU001-TR000001-012015	ENV	12	15	in
138	RLC-CU001	SRN-CU001-001	THIRD RESIDUAL	SRC-CU001-TR000001	Sediment Residual Core Location	734823.51	1617025.77	New York State Plane East (ft) NAD 83	10/25/09 13:09	Core	SRC-CU001-TR000001-012015	ENV	12	15	in
139	RLC-CU001	SRN-CU001-001	THIRD RESIDUAL	SRC-CU001-TR000001	Sediment Residual Core Location	734823.51	1617025.77	New York State Plane East (ft) NAD 83	10/25/09 13:09	Core	SRC-CU001-TR000001-012015	ENV	12	15	in
140	RLC-CU001	SRN-CU001-001	THIRD RESIDUAL	SRC-CU001-TR000001	Sediment Residual Core Location	734823.51	1617025.77	New York State Plane East (ft) NAD 83	10/25/09 13:09	Core	SRC-CU001-TR000001-012015	ENV	12	15	in
141	RLC-CU001	SRN-CU001-002	First Residual	SRC-CU001-FR000042	Sediment Residual Core Location	734899.88	1617031.08	New York State Plane East (ft) NAD 83	8/6/09 12:32	Core	SRC-CU001-FR000042-000006	ENV	0	6	in
142	RLC-CU001	SRN-CU001-002	First Residual	SRC-CU001-FR000042	Sediment Residual Core Location	734899.88	1617031.08	New York State Plane East (ft) NAD 83	8/6/09 12:32	Core	SRC-CU001-FR000042-000006	ENV	0	6	in
143	RLC-CU001	SRN-CU001-002	First Residual	SRC-CU001-FR000042	Sediment Residual Core Location	734899.88	1617031.08	New York State Plane East (ft) NAD 83	8/6/09 12:32	Core	SRC-CU001-FR000042-000006	ENV	0	6	in
144	RLC-CU001	SRN-CU001-002	First Residual	SRC-CU001-FR000042	Sediment Residual Core Location	734899.88	1617031.08	New York State Plane East (ft) NAD 83	8/6/09 12:32	Core	SRC-CU001-FR000042-000006	ENV	0	6	in
145	RLC-CU001	SRN-CU001-002	First Residual	SRC-CU001-FR000042	Sediment Residual Core Location	734899.88	1617031.08	New York State Plane East (ft) NAD 83	8/6/09 12:32	Core	SRC-CU001-FR000042-000006	ENV	0	6	in
146	RLC-CU001	SRN-CU001-002	First Residual	SRC-CU001-FR000042	Sediment Residual Core Location	734899.88	1617031.08	New York State Plane East (ft) NAD 83	8/6/09 12:32	Core	SRC-CU001-FR000042-000006	ENV	0	6	in
147	RLC-CU001	SRN-CU001-002	First Residual	SRC-CU001-FR000042	Sediment Residual Core Location	734899.88	1617031.08	New York State Plane East (ft) NAD 83	8/6/09 12:32	Core	SRC-CU001-FR000042-000006	ENV	0	6	in
148	RLC-CU001	SRN-CU001-002	First Residual	SRC-CU001-FR000042	Sediment Residual Core Location	734899.88	1617031.08	New York State Plane East (ft) NAD 83	8/6/09 12:32	Core	SRC-CU001-FR000042-000006	ENV	0	6	in
149	RLC-CU001	SRN-CU001-002	First Residual	SRC-CU001-FR000042	Sediment Residual Core Location	734899.88	1617031.08	New York State Plane East (ft) NAD 83	8/6/09 12:32	Core	SRC-CU001-FR000042-000006	ENV	0	6	in
150	RLC-CU001	SRN-CU001-002	First Residual	SRC-CU001-FR000042	Sediment Residual Core Location	734899.88	1617031.08	New York State Plane East (ft) NAD 83	8/6/09 12:32	Core	SRC-CU001-FR000042-000006	ENV	0	6	in
151	RLC-CU001	SRN-CU001-002	Inventory	SRC-CU001-FI000002	Sediment Residual Core Location	734886.99	1617030.59	New York State Plane East (ft) NAD 83	6/30/09 9:41	Core	SRC-CU001-FI000002-000006	ENV	0	6	in
152	RLC-CU001	SRN-CU001-002	Inventory	SRC-CU001-FI000002	Sediment Residual Core Location	734886.99	1617030.59	New York State Plane East (ft) NAD 83	6/30/09 9:41	Core	SRC-CU001-FI000002-000006	ENV	0	6	in
153	RLC-CU001	SRN-CU001-002	Inventory	SRC-CU001-FI000002	Sediment Residual Core Location	734886.99	1617030.59	New York State Plane East (ft) NAD 83	6/30/09 9:41	Core	SRC-CU001-FI000002-000006	ENV	0	6	in
154	RLC-CU001	SRN-CU001-002	Inventory	SRC-CU001-FI000002	Sediment Residual Core Location	734886.99	1617030.59	New York State Plane East (ft) NAD 83	6/30/09 9:41	Core	SRC-CU001-FI000002-000006	ENV	0	6	in
155	RLC-CU001	SRN-CU001-002	Inventory	SRC-CU001-FI000002	Sediment Residual Core Location	734886.99	1617030.59	New York State Plane East (ft) NAD 83	6/30/09 9:41	Core	SRC-CU001-FI000002-000006	ENV	0	6	in
156	RLC-CU001	SRN-CU001-002	Inventory	SRC-CU001-FI000002	Sediment Residual Core Location	734886.99	1617030.59	New York State Plane East (ft) NAD 83	6/30/09 9:41	Core	SRC-CU001-FI000002-000006	ENV	0	6	in
157	RLC-CU001	SRN-CU001-002	Inventory	SRC-CU001-FI000002	Sediment Residual Core Location	734886.99	1617030.59	New York State Plane East (ft) NAD 83	6/30/09 9:41	Core	SRC-CU001-FI000002-000006	ENV	0	6	in
158	RLC-CU001	SRN-CU001-002	Inventory	SRC-CU001-FI000002	Sediment Residual Core Location	734886.99	1617030.59	New York State Plane East (ft) NAD 83	6/30/09 9:41	Core	SRC-CU001-FI000002-000006	ENV	0	6	in
159	RLC-CU001	SRN-CU001-002	Inventory	SRC-CU001-FI000002	Sediment Residual Core Location	734886.99	1617030.59	New York State Plane East (ft) NAD 83	6/30/09 9:41	Core	SRC-CU001-FI000002-000006	ENV	0	6	in
160	RLC-CU001	SRN-CU001-002	Inventory	SRC-CU001-FI000002	Sediment Residual Core Location	734886.99	1617030.59	New York State Plane East (ft) NAD 83	6/30/09 9:41	Core	SRC-CU001-FI000002-000006	ENV	0	6	in
161	RLC-CU001	SRN-CU001-002	Inventory	SRC-CU001-FI000002	Sediment Residual Core Location	734886.99	1617030.59	New York State Plane East (ft) NAD 83	6/30/09 9:41	Core	SRC-CU001-FI000002-006012	ENV	6	12	in
162	RLC-CU001	SRN-CU001-002	Inventory	SRC-CU001-FI000002	Sediment Residual Core Location	734886.99	1617030.59	New York State Plane East (ft) NAD 83	6/30/09 9:41	Core	SRC-CU001-FI000002-006012	ENV	6	12	in
163	RLC-CU001	SRN-CU001-002	Inventory	SRC-CU001-FI000002	Sediment Residual Core Location	734886.99	1617030.59	New York State Plane East (ft) NAD 83	6/30/09 9:41	Core	SRC-CU001-FI000002-006012	ENV	6	12	in
164	RLC-CU001	SRN-CU001-002	Inventory	SRC-CU001-FI000002	Sediment Residual Core Location	734886.99	1617030.59	New York State Plane East (ft) NAD 83	6/30/09 9:41	Core	SRC-CU001-FI000002-006012	ENV	6	12	in
165	RLC-CU001	SRN-CU001-002	Inventory	SRC-CU001-FI000002	Sediment Residual Core Location	734886.99	1617030.59	New York State Plane East (ft) NAD 83	6/30/09 9:41	Core	SRC-CU001-FI000002-006012	ENV	6	12	in
166	RLC-CU001	SRN-CU001-002	Inventory	SRC-CU001-FI000002	Sediment Residual Core Location	734886.99	1617030.59	New York State Plane East (ft) NAD 83	6/30/09 9:41	Core	SRC-CU001-FI000002-006012	ENV	6	12	in
167	RLC-CU001	SRN-CU001-002	Inventory	SRC-CU001-FI000002	Sediment Residual Core Location	734886.99	1617030.59	New York State Plane East (ft) NAD 83	6/30/09 9:41	Core	SRC-CU001-FI000002-006012	ENV	6	12	in
168	RLC-CU001	SRN-CU001-002	Inventory	SRC-CU001-FI000002	Sediment Residual Core Location	734886.99	1617030.59	New York State Plane East (ft) NAD 83	6/30/09 9:41	Core	SRC-CU001-FI000002-006012	ENV	6	12	in
169	RLC-CU001	SRN-CU001-002	Inventory	SRC-CU001-FI000002	Sediment Residual Core Location	734886.99	1617030.59	New York State Plane East (ft) NAD 83	6/30/09 9:41	Core	SRC-CU001-FI000002-006012	ENV	6	12	in
170	RLC-CU001	SRN-CU001-002	Inventory	SRC-CU001-FI000002	Sediment Residual Core Location	734886.99	1617030.59	New York State Plane East (ft) NAD 83	6/30/09 9:41	Core	SRC-CU001-FI000002-006012	ENV	6	12	in
171	RLC-CU001	SRN-CU001-002	Inventory	SRC-CU001-FI000002	Sediment Residual Core Location	734886.99	1617030.59	New York State Plane East (ft) NAD 83	6/30/09 9:41	Core	SRC-CU001-FI000002-012018	ENV	12	18	in
172	RLC-CU001	SRN-CU001-002	Inventory	SRC-CU001-FI000002	Sediment Residual Core Location	734886.99	1617030.59	New York State Plane East (ft) NAD 83	6/30/09 9:41	Core	SRC-CU001-FI000002-012018	ENV	12	18	in
173	RLC-CU001	SRN-CU001-002	Inventory	SRC-CU001-FI000002	Sediment Residual Core Location	734886.99	1617030.59	New York State Plane East (ft) NAD 83	6/30/09 9:41	Core	SRC-CU001-FI000002-012018	ENV	12	18	in
174	RLC-CU001	SRN-CU001-002	Inventory	SRC-CU001-FI000002	Sediment Residual Core Location	734886.99	1617030.59	New York State Plane East (ft) NAD 83	6/30/09 9:41	Core	SRC-CU001-FI000002-012018	ENV	12	18	in
175	RLC-CU001	SRN-CU001-002	Inventory	SRC-CU001-FI000002	Sediment Residual Core Location	734886.99	1617030.59	New York State Plane East (ft) NAD 83	6/30/09 9:41	Core	SRC-CU001-FI000002-012018	ENV	12	18	in
176	RLC-CU001	SRN-CU001-002	Inventory	SRC-CU001-FI000002	Sediment Residual Core Location	734886.99	1617030.59	New York State Plane East (ft) NAD 83	6/30/09 9:41	Core	SRC-CU001-FI000002-012018	ENV	12	18	in
177	RLC-CU001	SRN-CU001-002	Inventory	SRC-CU001-FI000002	Sediment Residual Core Location	734886.99	1617030.59	New York State Plane East (ft) NAD 83	6/30/09 9:41	Core	SRC-CU001-FI000002-012018	ENV	12	18	in
178	RLC-CU001	SRN-CU001-002	Inventory	SRC-CU001-FI000002	Sediment Residual Core Location	734886.99	1617030.59	New York State Plane East (ft) NAD 83	6/30/09 9:41	Core	SRC-CU001-FI000002-012018	ENV	12	18	in
179	RLC-CU001	SRN-CU001-002	Inventory	SRC-CU001-FI000002	Sediment Residual Core Location	734886.99	1617030.59	New York State Plane East (ft) NAD 83	6/30/09 9:41	Core	SRC-CU001-FI000002-012018	ENV	12	18	in
180	RLC-CU001	SRN-CU001-002	Inventory	SRC-CU001-FI000002	Sediment Residual Core Location	734886.99	1617030.59	New York State Plane East (ft) NAD 83	6/30/09 9:41	Core	SRC-CU001-FI000002-012018	ENV	12	18	in
181	RLC-CU001	SRN-CU001-002	Inventory	SRC-CU001-FI000002	Sediment Residual Core Location	734886.99	1617030.59	New York State Plane East (ft) NAD 83	6/30/09 9:41	Core	SRC-CU001-FI000002-018022	ENV	18	22	in
182	RLC-CU001	SRN-CU001-002	Inventory	SRC-CU001-FI000002	Sediment Residual Core Location	734886.99	1617030.59	New York State Plane East (ft) NAD 83	6/30/09 9:41	Core	SRC-CU001-FI000002-018022	ENV	18	22	in
183	RLC-CU001	SRN-CU001-002	Inventory	SRC-CU001-FI000002	Sediment Residual Core Location	734886.99	1617030.59	New York State Plane East (ft) NAD 83	6/30/09 9:41	Core	SRC-CU001-FI000002-018022	ENV	18	22	in
184	RLC-CU001	SRN-CU001-002	Inventory	SRC-CU001-FI000002	Sediment Residual Core Location	734886.99	1617030.59	New York State Plane East (ft) NAD 83	6/30/09 9:41	Core	SRC-CU001-FI000002-018022	ENV	18	22	in
185	RLC-CU001	SRN-CU001-002	Inventory	SRC-CU001-FI000002	Sediment Residual Core Location	734886.99	1617030.59	New York State Plane East (ft) NAD 83	6/30/09 9:41	Core	SRC-CU001-FI000002-018022	ENV	18	22	in
186	RLC-CU001	SRN-CU001-002	Inventory	SRC-CU001-FI000002	Sediment Residual Core Location	734886.99	1617030.59	New York State Plane East (ft) NAD 83	6/30/09 9:41	Core	SRC-CU001-FI000002-018022	ENV	18	22	in
187	RLC-CU001	SRN-CU001-002	Inventory	SRC-CU001-FI000002	Sediment Residual Core Location	734886.99	1617030.59	New York State Plane East (ft) NAD 83	6/30/09 9:41	Core	SRC-CU001-FI000002-018022	ENV	18	22	in
188	RLC-CU001	SRN-CU001-002	Inventory	SRC-CU001-FI000002	Sediment Residual Core Location	734886.99	1617030.59	New York State Plane East (ft) NAD 83	6/30/09 9:41	Core	SRC-CU001-FI000002-018022	ENV	18	22	in
189	RLC-CU001	SRN-CU001-002	Inventory	SRC-CU001-FI000002	Sediment Residual Core Location	734886.99	1617030.59	New York State Plane East (ft) NAD 83	6/30/09 9:41	Core	SRC-CU001-FI000002-018022	ENV	18	22	in
190	RLC-CU001	SRN-CU001-002	Inventory	SRC-CU001-FI000002	Sediment Residual Core Location	734886.99	1617030.59	New York State Plane East (ft) NAD 83	6/30/09 9:41	Core	SRC-CU001-FI000002-018022	ENV	18	22	in
191	RLC-CU001	SRN-CU001-002	Second Inventory	SRC-CU001-SI000002	Sediment Residual Core Location	734899.99	1617026.52	New York State Plane East (ft) NAD 83	9/11/09 15:26	Grab	SRC-CU001-SI000002-000000	ENV	0	0	in
192	RLC-CU001	SRN-CU001-002	Second Inventory	SRC-CU001-SI000002	Sediment Residual Core Location	734899.99	1617026.52	New York State Plane East (ft) NAD 83	9/11/09 15:26	Grab	SRC-CU001-SI000002-000000	ENV	0	0	in
193	RLC-CU001	SRN-CU001-002	Second Inventory	SRC-CU001-SI000002	Sediment Residual Core Location	734899.99	1617026.52	New York State Plane East (ft) NAD 83	9/11/09 15:26	Grab	SRC-CU001-SI000002-000000	ENV	0	0	in
194	RLC-CU001	SRN-CU001-002	Second Inventory	SRC-CU001-SI000002	Sediment Residual Core Location	734899.99	1617026.52	New York State Plane East (ft) NAD 83	9/11/09 15:26	Grab	SRC-CU001-SI000002-000000	ENV	0	0	in
195	RLC-CU001	SRN-CU001-002	Second Inventory	SRC-CU001-SI000002	Sediment Residual Core Location	734899.99	1617026.52	New York State Plane East (ft) NAD 83	9/11/09 15:26	Grab	SRC-CU001-SI000002-000000	ENV	0	0	in

Row ID	sample_name	dup_parent_sample_name	analyte_name	cas_rn	Lab_Reported_Result	Verified_Result	result_unit	Lab_Reported_MDL	Verified_MDL	Lab_Reported_RL	Verified_RL	limit_unit	Lab_Reported_Qualifier	Verified_Qualifier	Detected	Reportable
131	SRC-CU001-TR000001-012015	NULL	AROCLOR 1016	12674-11-2	NULL	NULL	mg/kg	0.25	0.25	0.61	0.61	mg/kg	U	U	0	1
132	SRC-CU001-TR000001-012015	NULL	AROCLOR 1221	11104-28-2	9.5	9.5	mg/kg	0.25	0.25	0.61	0.61	mg/kg	NULL	NULL	1	1
133	SRC-CU001-TR000001-012015	NULL	AROCLOR 1232	11141-16-5	NULL	NULL	mg/kg	0.25	0.25	0.61	0.61	mg/kg	U	U	0	1
134	SRC-CU001-TR000001-012015	NULL	AROCLOR 1242	53469-21-9	17	17	mg/kg	0.25	0.25	0.61	0.61	mg/kg	NULL	NULL	1	1
135	SRC-CU001-TR000001-012015	NULL	AROCLOR 1248	12672-29-6	NULL	NULL	mg/kg	0.25	0.25	0.61	0.61	mg/kg	U	U	0	1
136	SRC-CU001-TR000001-012015	NULL	AROCLOR 1254	11097-69-1	NULL	NULL	mg/kg	0.25	0.25	0.61	0.61	mg/kg	U	U	0	1
137	SRC-CU001-TR000001-012015	NULL	AROCLOR 1260	11096-82-5	NULL	NULL	mg/kg	0.25	0.25	0.61	0.61	mg/kg	U	U	0	1
138	SRC-CU001-TR000001-012015	NULL	Moisture Content	WC002	19	19	%	0.02	0.02	0.02	0.02	%	NULL	NULL	1	1
139	SRC-CU001-TR000001-012015	NULL	Total PCBs	1336-36-3	26.5	26.5	mg/kg	0.25	0.25	2.5	2.5	mg/kg	NULL	NULL	1	1
140	SRC-CU001-TR000001-012015	NULL	Tri+ PCBs	TRI_PLUS_PCB	16.91375	16.91375	mg/kg	0.25	0.25	0.25	0.25	mg/kg	NULL	NULL	1	1
141	SRC-CU001-FR000042-000006	NULL	AROCLOR 1016	12674-11-2	NULL	NULL	mg/kg	0.098	0.098	0.23	0.23	mg/kg	U	U	0	1
142	SRC-CU001-FR000042-000006	NULL	AROCLOR 1221	11104-28-2	2.6	2.6	mg/kg	0.098	0.098	0.23	0.23	mg/kg	NULL	NULL	1	1
143	SRC-CU001-FR000042-000006	NULL	AROCLOR 1232	11141-16-5	NULL	NULL	mg/kg	0.098	0.098	0.23	0.23	mg/kg	U	U	0	1
144	SRC-CU001-FR000042-000006	NULL	AROCLOR 1242	53469-21-9	4.6	4.6	mg/kg	0.098	0.098	0.23	0.23	mg/kg	NULL	NULL	1	1
145	SRC-CU001-FR000042-000006	NULL	AROCLOR 1248	12672-29-6	NULL	NULL	mg/kg	0.098	0.098	0.23	0.23	mg/kg	U	U	0	1
146	SRC-CU001-FR000042-000006	NULL	AROCLOR 1254	11097-69-1	NULL	NULL	mg/kg	0.098	0.098	0.23	0.23	mg/kg	U	U	0	1
147	SRC-CU001-FR000042-000006	NULL	AROCLOR 1260	11096-82-5	NULL	NULL	mg/kg	0.098	0.098	0.23	0.23	mg/kg	U	U	0	1
148	SRC-CU001-FR000042-000006	NULL	Moisture Content	WC002	17	17	%	0.02	0.02	0.02	0.02	%	NULL	NULL	1	1
149	SRC-CU001-FR000042-000006	NULL	Total PCBs	1336-36-3	7.2	7.2	mg/kg	0.098	0.098	0.23	0.23	mg/kg	NULL	NULL	1	1
150	SRC-CU001-FR000042-000006	NULL	Tri+ PCBs	TRI_PLUS_PCB	4.59459	4.59459	mg/kg	0.098	0.098	0.098	0.098	mg/kg	NULL	NULL	1	1
151	SRC-CU001-FI000002-000006	NULL	AROCLOR 1016	12674-11-2	NULL	NULL	mg/kg	0.052	0.052	0.12	0.12	mg/kg	U	U	0	1
152	SRC-CU001-FI000002-000006	NULL	AROCLOR 1221	11104-28-2	1.4	1.4	mg/kg	0.052	0.052	0.12	0.12	mg/kg	NULL	NULL	1	1
153	SRC-CU001-FI000002-000006	NULL	AROCLOR 1232	11141-16-5	NULL	NULL	mg/kg	0.052	0.052	0.12	0.12	mg/kg	U	U	0	1
154	SRC-CU001-FI000002-000006	NULL	AROCLOR 1242	53469-21-9	3.6	3.6	mg/kg	0.052	0.052	0.12	0.12	mg/kg	NULL	NULL	1	1
155	SRC-CU001-FI000002-000006	NULL	AROCLOR 1248	12672-29-6	NULL	NULL	mg/kg	0.052	0.052	0.12	0.12	mg/kg	U	U	0	1
156	SRC-CU001-FI000002-000006	NULL	AROCLOR 1254	11097-69-1	0.41	0.41	mg/kg	0.052	0.052	0.12	0.12	mg/kg	NULL	NULL	1	1
157	SRC-CU001-FI000002-000006	NULL	AROCLOR 1260	11096-82-5	NULL	NULL	mg/kg	0.052	0.052	0.12	0.12	mg/kg	U	U	0	1
158	SRC-CU001-FI000002-000006	NULL	Moisture Content	WC002	20	20	%	0.02	0.02	0.02	0.02	%	NULL	NULL	1	1
159	SRC-CU001-FI000002-000006	NULL	Total PCBs	1336-36-3	5.41	5.41	mg/kg	0.052	0.052	0.12	0.12	mg/kg	NULL	NULL	1	1
160	SRC-CU001-FI000002-000006	NULL	Tri+ PCBs	TRI_PLUS_PCB	3.8451	3.8451	mg/kg	0.052	0.052	0.052	0.052	mg/kg	NULL	NULL	1	1
161	SRC-CU001-FI000002-006012	NULL	AROCLOR 1016	12674-11-2	NULL	NULL	mg/kg	0.097	0.097	0.23	0.23	mg/kg	U	U	0	1
162	SRC-CU001-FI000002-006012	NULL	AROCLOR 1221	11104-28-2	1.9	1.9	mg/kg	0.097	0.097	0.23	0.23	mg/kg	NULL	NULL	1	1
163	SRC-CU001-FI000002-006012	NULL	AROCLOR 1232	11141-16-5	NULL	NULL	mg/kg	0.097	0.097	0.23	0.23	mg/kg	U	U	0	1
164	SRC-CU001-FI000002-006012	NULL	AROCLOR 1242	53469-21-9	4	4	mg/kg	0.097	0.097	0.23	0.23	mg/kg	NULL	NULL	1	1
165	SRC-CU001-FI000002-006012	NULL	AROCLOR 1248	12672-29-6	NULL	NULL	mg/kg	0.097	0.097	0.23	0.23	mg/kg	U	U	0	1
166	SRC-CU001-FI000002-006012	NULL	AROCLOR 1254	11097-69-1	NULL	NULL	mg/kg	0.097	0.097	0.23	0.23	mg/kg	U	U	0	1
167	SRC-CU001-FI000002-006012	NULL	AROCLOR 1260	11096-82-5	NULL	NULL	mg/kg	0.097	0.097	0.23	0.23	mg/kg	U	U	0	1
168	SRC-CU001-FI000002-006012	NULL	Moisture Content	WC002	15	15	%	0.018	0.018	0.018	0.018	%	NULL	NULL	1	1
169	SRC-CU001-FI000002-006012	NULL	Total PCBs	1336-36-3	5.9	5.9	mg/kg	0.097	0.097	0.23	0.23	mg/kg	NULL	NULL	1	1
170	SRC-CU001-FI000002-006012	NULL	Tri+ PCBs	TRI_PLUS_PCB	3.950135	3.950135	mg/kg	0.097	0.097	0.097	0.097	mg/kg	NULL	NULL	1	1
171	SRC-CU001-FI000002-012018	NULL	AROCLOR 1016	12674-11-2	NULL	NULL	mg/kg	0.21	0.21	0.51	0.51	mg/kg	U	U	0	1
172	SRC-CU001-FI000002-012018	NULL	AROCLOR 1221	11104-28-2	2.8	2.8	mg/kg	0.21	0.21	0.51	0.51	mg/kg	NULL	NULL	1	1
173	SRC-CU001-FI000002-012018	NULL	AROCLOR 1232	11141-16-5	NULL	NULL	mg/kg	0.21	0.21	0.51	0.51	mg/kg	U	U	0	1
174	SRC-CU001-FI000002-012018	NULL	AROCLOR 1242	53469-21-9	6.9	6.9	mg/kg	0.21	0.21	0.51	0.51	mg/kg	NULL	NULL	1	1
175	SRC-CU001-FI000002-012018	NULL	AROCLOR 1248	12672-29-6	NULL	NULL	mg/kg	0.21	0.21	0.51	0.51	mg/kg	U	U	0	1
176	SRC-CU001-FI000002-012018	NULL	AROCLOR 1254	11097-69-1	NULL	NULL	mg/kg	0.21	0.21	0.51	0.51	mg/kg	U	U	0	1
177	SRC-CU001-FI000002-012018	NULL	AROCLOR 1260	11096-82-5	NULL	NULL	mg/kg	0.21	0.21	0.51	0.51	mg/kg	U	U	0	1
178	SRC-CU001-FI000002-012018	NULL	Moisture Content	WC002	22	22	%	0.019	0.019	0.019	0.019	%	NULL	NULL	1	1
179	SRC-CU001-FI000002-012018	NULL	Total PCBs	1336-36-3	9.7	9.7	mg/kg	0.21	0.21	0.51	0.51	mg/kg	NULL	NULL	1	1
180	SRC-CU001-FI000002-012018	NULL	Tri+ PCBs	TRI_PLUS_PCB	6.76655	6.76655	mg/kg	0.21	0.21	0.21	0.21	mg/kg	NULL	NULL	1	1
181	SRC-CU001-FI000002-018022	NULL	AROCLOR 1016	12674-11-2	NULL	NULL	mg/kg	0.16	0.16	0.38	0.38	mg/kg	U	U	0	1
182	SRC-CU001-FI000002-018022	NULL	AROCLOR 1221	11104-28-2	2.4	2.4	mg/kg	0.16	0.16	0.38	0.38	mg/kg	NULL	NULL	1	1
183	SRC-CU001-FI000002-018022	NULL	AROCLOR 1232	11141-16-5	NULL	NULL	mg/kg	0.16	0.16	0.38	0.38	mg/kg	U	U	0	1
184	SRC-CU001-FI000002-018022	NULL	AROCLOR 1242	53469-21-9	4.8	4.8	mg/kg	0.16	0.16	0.38	0.38	mg/kg	NULL	NULL	1	1
185	SRC-CU001-FI000002-018022	NULL	AROCLOR 1248	12672-29-6	NULL	NULL	mg/kg	0.16	0.16	0.38	0.38	mg/kg	U	U	0	1
186	SRC-CU001-FI000002-018022	NULL	AROCLOR 1254	11097-69-1	NULL	NULL	mg/kg	0.16	0.16	0.38	0.38	mg/kg	U	U	0	1
187	SRC-CU001-FI000002-018022	NULL	AROCLOR 1260	11096-82-5	NULL	NULL	mg/kg	0.16	0.16	0.38	0.38	mg/kg	U	U	0	1
188	SRC-CU001-FI000002-018022	NULL	Moisture Content	WC002	20	20	%	0.018	0.018	0.018	0.018	%	NULL	NULL	1	1
189	SRC-CU001-FI000002-018022	NULL	Total PCBs	1336-36-3	7.2	7.2	mg/kg	0.16	0.16	0.38	0.38	mg/kg	NULL	NULL	1	1
190	SRC-CU001-FI000002-018022	NULL	Tri+ PCBs	TRI_PLUS_PCB	4.7768	4.7768	mg/kg	0.16	0.16	0.16	0.16	mg/kg	NULL	NULL	1	1
191	SRC-CU001-SI000002-000000	NULL	AROCLOR 1016	12674-11-2	NULL	NULL	mg/kg	0.024	0.024	0.059	0.059	mg/kg	U	U	0	1
192	SRC-CU001-SI000002-000000	NULL	AROCLOR 1221	11104-28-2	2	2	mg/kg	0.024	0.024	0.059	0.059	mg/kg	NULL	NULL	1	1
193	SRC-CU001-SI000002-000000	NULL	AROCLOR 1232	11141-16-5	NULL	NULL	mg/kg	0.024	0.024	0.059	0.059	mg/kg	U	U	0	1
194	SRC-CU001-SI000002-000000	NULL	AROCLOR 1242	53469-21-9	2.3	2.3	mg/kg	0.024	0.024	0.059	0.059	mg/kg	NULL	NULL	1	1
195	SRC-CU001-SI000002-000000	NULL	AROCLOR 1248	12672-29-6	NULL	NULL	mg/kg	0.024	0.024	0.059	0.059	mg/kg	U	U	0	1

Row ID	cu_id	node_id	dredge_pass	core_id	location_type	x_coord	y_coord	coord_system	sample_dt	collection_method	sample_name	sample_type	start_depth	end_depth	depth_unit
196	RLC-CU001	SRN-CU001-002	Second Inventory	SRC-CU001-SI000002	Sediment Residual Core Location	734899.99	1617026.52	New York State Plane East (ft) NAD 83	9/11/09 15:26	Grab	SRC-CU001-SI000002-000000	ENV	0	0	in
197	RLC-CU001	SRN-CU001-002	Second Inventory	SRC-CU001-SI000002	Sediment Residual Core Location	734899.99	1617026.52	New York State Plane East (ft) NAD 83	9/11/09 15:26	Grab	SRC-CU001-SI000002-000000	ENV	0	0	in
198	RLC-CU001	SRN-CU001-002	Second Inventory	SRC-CU001-SI000002	Sediment Residual Core Location	734899.99	1617026.52	New York State Plane East (ft) NAD 83	9/11/09 15:26	Grab	SRC-CU001-SI000002-000000	ENV	0	0	in
199	RLC-CU001	SRN-CU001-002	Second Inventory	SRC-CU001-SI000002	Sediment Residual Core Location	734899.99	1617026.52	New York State Plane East (ft) NAD 83	9/11/09 15:26	Grab	SRC-CU001-SI000002-000000	ENV	0	0	in
200	RLC-CU001	SRN-CU001-002	Second Inventory	SRC-CU001-SI000002	Sediment Residual Core Location	734899.99	1617026.52	New York State Plane East (ft) NAD 83	9/11/09 15:26	Grab	SRC-CU001-SI000002-000000	ENV	0	0	in
201	RLC-CU001	SRN-CU001-002	Second Inventory	SRC-CU001-SI000002	Sediment Residual Core Location	734899.99	1617026.52	New York State Plane East (ft) NAD 83	9/11/09 15:26	Grab	SRC-CU001-SI000002-BD0001	DUP	0	0	in
202	RLC-CU001	SRN-CU001-002	Second Inventory	SRC-CU001-SI000002	Sediment Residual Core Location	734899.99	1617026.52	New York State Plane East (ft) NAD 83	9/11/09 15:26	Grab	SRC-CU001-SI000002-BD0001	DUP	0	0	in
203	RLC-CU001	SRN-CU001-002	Second Inventory	SRC-CU001-SI000002	Sediment Residual Core Location	734899.99	1617026.52	New York State Plane East (ft) NAD 83	9/11/09 15:26	Grab	SRC-CU001-SI000002-BD0001	DUP	0	0	in
204	RLC-CU001	SRN-CU001-002	Second Inventory	SRC-CU001-SI000002	Sediment Residual Core Location	734899.99	1617026.52	New York State Plane East (ft) NAD 83	9/11/09 15:26	Grab	SRC-CU001-SI000002-BD0001	DUP	0	0	in
205	RLC-CU001	SRN-CU001-002	Second Inventory	SRC-CU001-SI000002	Sediment Residual Core Location	734899.99	1617026.52	New York State Plane East (ft) NAD 83	9/11/09 15:26	Grab	SRC-CU001-SI000002-BD0001	DUP	0	0	in
206	RLC-CU001	SRN-CU001-002	Second Inventory	SRC-CU001-SI000002	Sediment Residual Core Location	734899.99	1617026.52	New York State Plane East (ft) NAD 83	9/11/09 15:26	Grab	SRC-CU001-SI000002-BD0001	DUP	0	0	in
207	RLC-CU001	SRN-CU001-002	Second Inventory	SRC-CU001-SI000002	Sediment Residual Core Location	734899.99	1617026.52	New York State Plane East (ft) NAD 83	9/11/09 15:26	Grab	SRC-CU001-SI000002-BD0001	DUP	0	0	in
208	RLC-CU001	SRN-CU001-002	Second Inventory	SRC-CU001-SI000002	Sediment Residual Core Location	734899.99	1617026.52	New York State Plane East (ft) NAD 83	9/11/09 15:26	Grab	SRC-CU001-SI000002-BD0001	DUP	0	0	in
209	RLC-CU001	SRN-CU001-002	Second Inventory	SRC-CU001-SI000002	Sediment Residual Core Location	734899.99	1617026.52	New York State Plane East (ft) NAD 83	9/11/09 15:26	Grab	SRC-CU001-SI000002-BD0001	DUP	0	0	in
210	RLC-CU001	SRN-CU001-002	Second Inventory	SRC-CU001-SI000002	Sediment Residual Core Location	734899.99	1617026.52	New York State Plane East (ft) NAD 83	9/11/09 15:26	Grab	SRC-CU001-SI000002-BD0001	DUP	0	0	in
211	RLC-CU001	SRN-CU001-002	Second Residual	SRC-CU001-SR000002	Sediment Residual Core Location	734900.02	1617031.89	New York State Plane East (ft) NAD 83	10/15/09 10:18	Grab	SRC-CU001-SR000002-000000	ENV	0	0	in
212	RLC-CU001	SRN-CU001-002	Second Residual	SRC-CU001-SR000002	Sediment Residual Core Location	734900.02	1617031.89	New York State Plane East (ft) NAD 83	10/15/09 10:18	Grab	SRC-CU001-SR000002-000000	ENV	0	0	in
213	RLC-CU001	SRN-CU001-002	Second Residual	SRC-CU001-SR000002	Sediment Residual Core Location	734900.02	1617031.89	New York State Plane East (ft) NAD 83	10/15/09 10:18	Grab	SRC-CU001-SR000002-000000	ENV	0	0	in
214	RLC-CU001	SRN-CU001-002	Second Residual	SRC-CU001-SR000002	Sediment Residual Core Location	734900.02	1617031.89	New York State Plane East (ft) NAD 83	10/15/09 10:18	Grab	SRC-CU001-SR000002-000000	ENV	0	0	in
215	RLC-CU001	SRN-CU001-002	Second Residual	SRC-CU001-SR000002	Sediment Residual Core Location	734900.02	1617031.89	New York State Plane East (ft) NAD 83	10/15/09 10:18	Grab	SRC-CU001-SR000002-000000	ENV	0	0	in
216	RLC-CU001	SRN-CU001-002	Second Residual	SRC-CU001-SR000002	Sediment Residual Core Location	734900.02	1617031.89	New York State Plane East (ft) NAD 83	10/15/09 10:18	Grab	SRC-CU001-SR000002-000000	ENV	0	0	in
217	RLC-CU001	SRN-CU001-002	Second Residual	SRC-CU001-SR000002	Sediment Residual Core Location	734900.02	1617031.89	New York State Plane East (ft) NAD 83	10/15/09 10:18	Grab	SRC-CU001-SR000002-000000	ENV	0	0	in
218	RLC-CU001	SRN-CU001-002	Second Residual	SRC-CU001-SR000002	Sediment Residual Core Location	734900.02	1617031.89	New York State Plane East (ft) NAD 83	10/15/09 10:18	Grab	SRC-CU001-SR000002-000000	ENV	0	0	in
219	RLC-CU001	SRN-CU001-002	Second Residual	SRC-CU001-SR000002	Sediment Residual Core Location	734900.02	1617031.89	New York State Plane East (ft) NAD 83	10/15/09 10:18	Grab	SRC-CU001-SR000002-000000	ENV	0	0	in
220	RLC-CU001	SRN-CU001-002	Second Residual	SRC-CU001-SR000002	Sediment Residual Core Location	734900.02	1617031.89	New York State Plane East (ft) NAD 83	10/15/09 10:18	Grab	SRC-CU001-SR000002-000000	ENV	0	0	in
221	RLC-CU001	SRN-CU001-002	Second Residual	SRC-CU001-SR000002	Sediment Residual Core Location	734900.02	1617031.89	New York State Plane East (ft) NAD 83	10/15/09 10:18	Grab	SRC-CU001-SR000002-BD0001	DUP	0	0	in
222	RLC-CU001	SRN-CU001-002	Second Residual	SRC-CU001-SR000002	Sediment Residual Core Location	734900.02	1617031.89	New York State Plane East (ft) NAD 83	10/15/09 10:18	Grab	SRC-CU001-SR000002-BD0001	DUP	0	0	in
223	RLC-CU001	SRN-CU001-002	Second Residual	SRC-CU001-SR000002	Sediment Residual Core Location	734900.02	1617031.89	New York State Plane East (ft) NAD 83	10/15/09 10:18	Grab	SRC-CU001-SR000002-BD0001	DUP	0	0	in
224	RLC-CU001	SRN-CU001-002	Second Residual	SRC-CU001-SR000002	Sediment Residual Core Location	734900.02	1617031.89	New York State Plane East (ft) NAD 83	10/15/09 10:18	Grab	SRC-CU001-SR000002-BD0001	DUP	0	0	in
225	RLC-CU001	SRN-CU001-002	Second Residual	SRC-CU001-SR000002	Sediment Residual Core Location	734900.02	1617031.89	New York State Plane East (ft) NAD 83	10/15/09 10:18	Grab	SRC-CU001-SR000002-BD0001	DUP	0	0	in
226	RLC-CU001	SRN-CU001-002	Second Residual	SRC-CU001-SR000002	Sediment Residual Core Location	734900.02	1617031.89	New York State Plane East (ft) NAD 83	10/15/09 10:18	Grab	SRC-CU001-SR000002-BD0001	DUP	0	0	in
227	RLC-CU001	SRN-CU001-002	Second Residual	SRC-CU001-SR000002	Sediment Residual Core Location	734900.02	1617031.89	New York State Plane East (ft) NAD 83	10/15/09 10:18	Grab	SRC-CU001-SR000002-BD0001	DUP	0	0	in
228	RLC-CU001	SRN-CU001-002	Second Residual	SRC-CU001-SR000002	Sediment Residual Core Location	734900.02	1617031.89	New York State Plane East (ft) NAD 83	10/15/09 10:18	Grab	SRC-CU001-SR000002-BD0001	DUP	0	0	in
229	RLC-CU001	SRN-CU001-002	Second Residual	SRC-CU001-SR000002	Sediment Residual Core Location	734900.02	1617031.89	New York State Plane East (ft) NAD 83	10/15/09 10:18	Grab	SRC-CU001-SR000002-BD0001	DUP	0	0	in
230	RLC-CU001	SRN-CU001-002	Second Residual	SRC-CU001-SR000002	Sediment Residual Core Location	734900.02	1617031.89	New York State Plane East (ft) NAD 83	10/15/09 10:18	Grab	SRC-CU001-SR000002-BD0001	DUP	0	0	in
231	RLC-CU001	SRN-CU001-002	THIRD RESIDUAL	SRC-CU001-TR000002	Sediment Residual Core Location	734897.21	1617030.52	New York State Plane East (ft) NAD 83	10/25/09 12:58	Grab	SRC-CU001-TR000002-000000	ENV	0	0	in
232	RLC-CU001	SRN-CU001-002	THIRD RESIDUAL	SRC-CU001-TR000002	Sediment Residual Core Location	734897.21	1617030.52	New York State Plane East (ft) NAD 83	10/25/09 12:58	Grab	SRC-CU001-TR000002-000000	ENV	0	0	in
233	RLC-CU001	SRN-CU001-002	THIRD RESIDUAL	SRC-CU001-TR000002	Sediment Residual Core Location	734897.21	1617030.52	New York State Plane East (ft) NAD 83	10/25/09 12:58	Grab	SRC-CU001-TR000002-000000	ENV	0	0	in
234	RLC-CU001	SRN-CU001-002	THIRD RESIDUAL	SRC-CU001-TR000002	Sediment Residual Core Location	734897.21	1617030.52	New York State Plane East (ft) NAD 83	10/25/09 12:58	Grab	SRC-CU001-TR000002-000000	ENV	0	0	in
235	RLC-CU001	SRN-CU001-002	THIRD RESIDUAL	SRC-CU001-TR000002	Sediment Residual Core Location	734897.21	1617030.52	New York State Plane East (ft) NAD 83	10/25/09 12:58	Grab	SRC-CU001-TR000002-000000	ENV	0	0	in
236	RLC-CU001	SRN-CU001-002	THIRD RESIDUAL	SRC-CU001-TR000002	Sediment Residual Core Location	734897.21	1617030.52	New York State Plane East (ft) NAD 83	10/25/09 12:58	Grab	SRC-CU001-TR000002-000000	ENV	0	0	in
237	RLC-CU001	SRN-CU001-002	THIRD RESIDUAL	SRC-CU001-TR000002	Sediment Residual Core Location	734897.21	1617030.52	New York State Plane East (ft) NAD 83	10/25/09 12:58	Grab	SRC-CU001-TR000002-000000	ENV	0	0	in
238	RLC-CU001	SRN-CU001-002	THIRD RESIDUAL	SRC-CU001-TR000002	Sediment Residual Core Location	734897.21	1617030.52	New York State Plane East (ft) NAD 83	10/25/09 12:58	Grab	SRC-CU001-TR000002-000000	ENV	0	0	in
239	RLC-CU001	SRN-CU001-002	THIRD RESIDUAL	SRC-CU001-TR000002	Sediment Residual Core Location	734897.21	1617030.52	New York State Plane East (ft) NAD 83	10/25/09 12:58	Grab	SRC-CU001-TR000002-000000	ENV	0	0	in
240	RLC-CU001	SRN-CU001-002	THIRD RESIDUAL	SRC-CU001-TR000002	Sediment Residual Core Location	734897.21	1617030.52	New York State Plane East (ft) NAD 83	10/25/09 12:58	Grab	SRC-CU001-TR000002-000000	ENV	0	0	in
241	RLC-CU001	SRN-CU001-002	THIRD RESIDUAL	SRC-CU001-TR000002	Sediment Residual Core Location	734897.21	1617030.52	New York State Plane East (ft) NAD 83	10/25/09 12:58	Grab	SRC-CU001-TR000002-BD0001	DUP	0	0	in
242	RLC-CU001	SRN-CU001-002	THIRD RESIDUAL	SRC-CU001-TR000002	Sediment Residual Core Location	734897.21	1617030.52	New York State Plane East (ft) NAD 83	10/25/09 12:58	Grab	SRC-CU001-TR000002-BD0001	DUP	0	0	in
243	RLC-CU001	SRN-CU001-002	THIRD RESIDUAL	SRC-CU001-TR000002	Sediment Residual Core Location	734897.21	1617030.52	New York State Plane East (ft) NAD 83	10/25/09 12:58	Grab	SRC-CU001-TR000002-BD0001	DUP	0	0	in
244	RLC-CU001	SRN-CU001-002	THIRD RESIDUAL	SRC-CU001-TR000002	Sediment Residual Core Location	734897.21	1617030.52	New York State Plane East (ft) NAD 83	10/25/09 12:58	Grab	SRC-CU001-TR000002-BD0001	DUP	0	0	in
245	RLC-CU001	SRN-CU001-002	THIRD RESIDUAL	SRC-CU001-TR000002	Sediment Residual Core Location	734897.21	1617030.52	New York State Plane East (ft) NAD 83	10/25/09 12:58	Grab	SRC-CU001-TR000002-BD0001	DUP	0	0	in
246	RLC-CU001	SRN-CU001-002	THIRD RESIDUAL	SRC-CU001-TR000002	Sediment Residual Core Location	734897.21	1617030.52	New York State Plane East (ft) NAD 83	10/25/09 12:58	Grab	SRC-CU001-TR000002-BD0001	DUP	0	0	in
247	RLC-CU001	SRN-CU001-002	THIRD RESIDUAL	SRC-CU001-TR000002	Sediment Residual Core Location	734897.21	1617030.52	New York State Plane East (ft) NAD 83	10/25/09 12:58	Grab	SRC-CU001-TR000002-BD0001	DUP	0	0	in
248	RLC-CU001	SRN-CU001-002	THIRD RESIDUAL	SRC-CU001-TR000002	Sediment Residual Core Location	734897.21	1617030.52	New York State Plane East (ft) NAD 83	10/25/09 12:58	Grab	SRC-CU001-TR000002-BD0001	DUP	0	0	in
249	RLC-CU001	SRN-CU001-002	THIRD RESIDUAL	SRC-CU001-TR000002	Sediment Residual Core Location	734897.21	1617030.52	New York State Plane East (ft) NAD 83	10/25/09 12:58	Grab	SRC-CU001-TR000002-BD0001	DUP	0	0	in
250	RLC-CU001	SRN-CU001-002	THIRD RESIDUAL	SRC-CU001-TR000002	Sediment Residual Core Location	734897.21	1617030.52	New York State Plane East (ft) NAD 83	10/25/09 12:58	Grab	SRC-CU001-TR000002-BD0001	DUP	0	0	in
251	RLC-CU001	SRN-CU001-003	First Residual	SRC-CU001-FR000043	Sediment Residual Core Location	734938.03	1617008.63	New York State Plane East (ft) NAD 83	8/6/09 13:33	Core	SRC-CU001-FR000043-000006	ENV	0	6	in
252	RLC-CU001	SRN-CU001-003	First Residual	SRC-CU001-FR000043	Sediment Residual Core Location	734938.03	1617008.63	New York State Plane East (ft) NAD 83	8/6/09 13:33	Core	SRC-CU001-FR000043-000006	ENV	0	6	in
253	RLC-CU001	SRN-CU001-003	First Residual	SRC-CU001-FR000043	Sediment Residual Core Location	734938.03	1617008.63	New York State Plane East (ft) NAD 83	8/6/09 13:33	Core	SRC-CU001-FR000043-000006	ENV	0	6	in
254	RLC-CU001	SRN-CU001-003	First Residual	SRC-CU001-FR000043	Sediment Residual Core Location	734938.03	1617008.63	New York State Plane East (ft) NAD 83	8/6/09 13:33	Core	SRC-CU001-FR000043-000006	ENV	0	6	in
255	RLC-CU001	SRN-CU001-003	First Residual	SRC-CU001-FR000043	Sediment Residual Core Location	734938.03	1617008.63	New York State Plane East (ft) NAD 83	8/6/09 13:33	Core	SRC-CU001-FR000043-000006	ENV	0	6	in
256	RLC-CU001	SRN-CU001-003	First Residual	SRC-CU001-FR000043	Sediment Residual Core Location	734938.03	1617008.63	New York State Plane East (ft) NAD 83	8/6/09 13:33	Core	SRC-CU001-FR000043-000006	ENV	0	6	in
257	RLC-CU001	SRN-CU001-003	First Residual	SRC-CU001-FR000043	Sediment Residual Core Location	734938.03	1617008.63	New York State Plane East (ft) NAD 83	8/6/09 13:33	Core	SRC-CU001-FR000043-000006	ENV	0	6	in
258	RLC-CU001	SRN-CU001-003	First Residual	SRC-CU001-FR000043	Sediment Residual Core Location	734938.03	1617008.63	New York State Plane East (ft) NAD 83	8/6/09 13:33	Core	SRC-CU001-FR000043-000006	ENV	0	6	in
259	RLC-CU001	SRN-CU001-003	First Residual	SRC-CU001-FR000043	Sediment Residual Core Location	734938.03	1617008.63	New York State Plane East (ft) NAD 83	8/6/09 13:33	Core	SRC-CU001-FR000043-000006	ENV	0	6	in
260	RLC-CU001	SRN-CU001-003	First Residual	SRC-CU001-FR000043	Sediment Residual Core Location	734938.03	1617008.63	New York State Plane East (ft) NAD 83	8/6/09 13:33	Core	SRC-CU001-FR000043-000006	ENV	0	6	in

Row ID	sample_name	dup_parent_sample_name	analyte_name	cas_rn	Lab_Reported_Result	Verified_Result	result_unit	Lab_Reported_MDL	Verified_MDL	Lab_Reported_RL	Verified_RL	limit_unit	Lab_Reported_Qualifier	Verified_Qualifier	Detected	Reportable
196	SRC-CU001-SI000002-000000	NULL	AROCLOR 1254	11097-69-1	NULL	NULL	mg/kg	0.024	0.024	0.059	0.059	mg/kg	U	U	0	1
197	SRC-CU001-SI000002-000000	NULL	AROCLOR 1260	11096-82-5	NULL	NULL	mg/kg	0.024	0.024	0.059	0.059	mg/kg	U	U	0	1
198	SRC-CU001-SI000002-000000	NULL	Moisture Content	WC002	16	16	%	0.02	0.02	0.02	0.02	%	NULL	NULL	1	1
199	SRC-CU001-SI000002-000000	NULL	Total PCBs	1336-36-3	4.3	4.3	mg/kg	0.024	0.024	0.059	0.059	mg/kg	NULL	NULL	1	1
200	SRC-CU001-SI000002-000000	NULL	Tri+ PCBs	TRI_PLUS_PCB	2.38392	2.38392	mg/kg	0.024	0.024	0.024	0.024	mg/kg	NULL	NULL	1	1
201	SRC-CU001-SI000002-BD0001	SRC-CU001-SI000002-000000	AROCLOR 1016	12674-11-2	NULL	NULL	mg/kg	0.047	0.047	0.11	0.11	mg/kg	U	U	0	1
202	SRC-CU001-SI000002-BD0001	SRC-CU001-SI000002-000000	AROCLOR 1221	11104-28-2	2.8	2.8	mg/kg	0.047	0.047	0.11	0.11	mg/kg	NULL	NULL	1	1
203	SRC-CU001-SI000002-BD0001	SRC-CU001-SI000002-000000	AROCLOR 1232	11141-16-5	NULL	NULL	mg/kg	0.047	0.047	0.11	0.11	mg/kg	U	U	0	1
204	SRC-CU001-SI000002-BD0001	SRC-CU001-SI000002-000000	AROCLOR 1242	53469-21-9	3.2	3.2	mg/kg	0.047	0.047	0.11	0.11	mg/kg	NULL	NULL	1	1
205	SRC-CU001-SI000002-BD0001	SRC-CU001-SI000002-000000	AROCLOR 1248	12672-29-6	NULL	NULL	mg/kg	0.047	0.047	0.11	0.11	mg/kg	U	U	0	1
206	SRC-CU001-SI000002-BD0001	SRC-CU001-SI000002-000000	AROCLOR 1254	11097-69-1	NULL	NULL	mg/kg	0.047	0.047	0.11	0.11	mg/kg	U	U	0	1
207	SRC-CU001-SI000002-BD0001	SRC-CU001-SI000002-000000	AROCLOR 1260	11096-82-5	NULL	NULL	mg/kg	0.047	0.047	0.11	0.11	mg/kg	U	U	0	1
208	SRC-CU001-SI000002-BD0001	SRC-CU001-SI000002-000000	Moisture Content	WC002	14	14	%	0.019	0.019	0.019	0.019	%	NULL	NULL	1	1
209	SRC-CU001-SI000002-BD0001	SRC-CU001-SI000002-000000	Total PCBs	1336-36-3	6	6	mg/kg	0.047	0.047	0.11	0.11	mg/kg	NULL	NULL	1	1
210	SRC-CU001-SI000002-BD0001	SRC-CU001-SI000002-000000	Tri+ PCBs	TRI_PLUS_PCB	3.325385	3.325385	mg/kg	0.047	0.047	0.047	0.047	mg/kg	NULL	NULL	1	1
211	SRC-CU001-SR000002-000000	NULL	AROCLOR 1016	12674-11-2	NULL	NULL	mg/kg	0.062	0.062	0.15	0.15	mg/kg	U	U	0	1
212	SRC-CU001-SR000002-000000	NULL	AROCLOR 1221	11104-28-2	2.2	2.2	mg/kg	0.062	0.062	0.15	0.15	mg/kg	NULL	NULL	1	1
213	SRC-CU001-SR000002-000000	NULL	AROCLOR 1232	11141-16-5	NULL	NULL	mg/kg	0.062	0.062	0.15	0.15	mg/kg	U	U	0	1
214	SRC-CU001-SR000002-000000	NULL	AROCLOR 1242	53469-21-9	3.5	3.5	mg/kg	0.062	0.062	0.15	0.15	mg/kg	NULL	NULL	1	1
215	SRC-CU001-SR000002-000000	NULL	AROCLOR 1248	12672-29-6	NULL	NULL	mg/kg	0.062	0.062	0.15	0.15	mg/kg	U	U	0	1
216	SRC-CU001-SR000002-000000	NULL	AROCLOR 1254	11097-69-1	0.39	0.39	mg/kg	0.062	0.062	0.15	0.15	mg/kg	NULL	J	1	1
217	SRC-CU001-SR000002-000000	NULL	AROCLOR 1260	11096-82-5	NULL	NULL	mg/kg	0.062	0.062	0.15	0.15	mg/kg	U	U	0	1
218	SRC-CU001-SR000002-000000	NULL	Moisture Content	WC002	33	33	%	0.019	0.019	0.019	0.019	%	NULL	J	1	1
219	SRC-CU001-SR000002-000000	NULL	Total PCBs	1336-36-3	6.09	6.09	mg/kg	0.062	0.062	0.6	0.6	mg/kg	NULL	J	1	1
220	SRC-CU001-SR000002-000000	NULL	Tri+ PCBs	TRI_PLUS_PCB	3.8479	3.8479	mg/kg	0.062	0.062	0.062	0.062	mg/kg	NULL	NULL	1	1
221	SRC-CU001-SR000002-BD0001	SRC-CU001-SR000002-000000	AROCLOR 1016	12674-11-2	NULL	NULL	mg/kg	0.049	0.049	0.12	0.12	mg/kg	U	U	0	1
222	SRC-CU001-SR000002-BD0001	SRC-CU001-SR000002-000000	AROCLOR 1221	11104-28-2	2.6	2.6	mg/kg	0.049	0.049	0.12	0.12	mg/kg	NULL	NULL	1	1
223	SRC-CU001-SR000002-BD0001	SRC-CU001-SR000002-000000	AROCLOR 1232	11141-16-5	NULL	NULL	mg/kg	0.049	0.049	0.12	0.12	mg/kg	U	U	0	1
224	SRC-CU001-SR000002-BD0001	SRC-CU001-SR000002-000000	AROCLOR 1242	53469-21-9	3.4	3.4	mg/kg	0.049	0.049	0.12	0.12	mg/kg	NULL	NULL	1	1
225	SRC-CU001-SR000002-BD0001	SRC-CU001-SR000002-000000	AROCLOR 1248	12672-29-6	NULL	NULL	mg/kg	0.049	0.049	0.12	0.12	mg/kg	U	U	0	1
226	SRC-CU001-SR000002-BD0001	SRC-CU001-SR000002-000000	AROCLOR 1254	11097-69-1	NULL	NULL	mg/kg	0.049	0.049	0.12	0.12	mg/kg	U	UJ	0	1
227	SRC-CU001-SR000002-BD0001	SRC-CU001-SR000002-000000	AROCLOR 1260	11096-82-5	NULL	NULL	mg/kg	0.049	0.049	0.12	0.12	mg/kg	U	U	0	1
228	SRC-CU001-SR000002-BD0001	SRC-CU001-SR000002-000000	Moisture Content	WC002	16	16	%	0.019	0.019	0.019	0.019	%	NULL	J	1	1
229	SRC-CU001-SR000002-BD0001	SRC-CU001-SR000002-000000	Total PCBs	1336-36-3	6	6	mg/kg	0.049	0.049	0.47	0.47	mg/kg	NULL	J	1	1
230	SRC-CU001-SR000002-BD0001	SRC-CU001-SR000002-000000	Tri+ PCBs	TRI_PLUS_PCB	3.480295	3.480295	mg/kg	0.049	0.049	0.049	0.049	mg/kg	NULL	NULL	1	1
231	SRC-CU001-TR000002-000000	NULL	AROCLOR 1016	12674-11-2	NULL	NULL	mg/kg	0.1	0.1	0.24	0.24	mg/kg	U	U	0	1
232	SRC-CU001-TR000002-000000	NULL	AROCLOR 1221	11104-28-2	4.6	4.6	mg/kg	0.1	0.1	0.24	0.24	mg/kg	NULL	J	1	1
233	SRC-CU001-TR000002-000000	NULL	AROCLOR 1232	11141-16-5	NULL	NULL	mg/kg	0.1	0.1	0.24	0.24	mg/kg	U	U	0	1
234	SRC-CU001-TR000002-000000	NULL	AROCLOR 1242	53469-21-9	5.8	5.8	mg/kg	0.1	0.1	0.24	0.24	mg/kg	NULL	NULL	1	1
235	SRC-CU001-TR000002-000000	NULL	AROCLOR 1248	12672-29-6	NULL	NULL	mg/kg	0.1	0.1	0.24	0.24	mg/kg	U	U	0	1
236	SRC-CU001-TR000002-000000	NULL	AROCLOR 1254	11097-69-1	NULL	NULL	mg/kg	0.1	0.1	0.24	0.24	mg/kg	U	U	0	1
237	SRC-CU001-TR000002-000000	NULL	AROCLOR 1260	11096-82-5	NULL	NULL	mg/kg	0.1	0.1	0.24	0.24	mg/kg	U	U	0	1
238	SRC-CU001-TR000002-000000	NULL	Moisture Content	WC002	18	18	%	0.02	0.02	0.02	0.02	%	NULL	NULL	1	1
239	SRC-CU001-TR000002-000000	NULL	Total PCBs	1336-36-3	10.4	10.4	mg/kg	0.1	0.1	0.97	0.97	mg/kg	NULL	J	1	1
240	SRC-CU001-TR000002-000000	NULL	Tri+ PCBs	TRI_PLUS_PCB	5.9675	5.9675	mg/kg	0.1	0.1	0.1	0.1	mg/kg	NULL	NULL	1	1
241	SRC-CU001-TR000002-BD0001	SRC-CU001-TR000002-000000	AROCLOR 1016	12674-11-2	NULL	NULL	mg/kg	0.098	0.098	0.24	0.24	mg/kg	U	U	0	1
242	SRC-CU001-TR000002-BD0001	SRC-CU001-TR000002-000000	AROCLOR 1221	11104-28-2	6.9	6.9	mg/kg	0.098	0.098	0.24	0.24	mg/kg	NULL	J	1	1
243	SRC-CU001-TR000002-BD0001	SRC-CU001-TR000002-000000	AROCLOR 1232	11141-16-5	NULL	NULL	mg/kg	0.098	0.098	0.24	0.24	mg/kg	U	U	0	1
244	SRC-CU001-TR000002-BD0001	SRC-CU001-TR000002-000000	AROCLOR 1242	53469-21-9	7.3	7.3	mg/kg	0.098	0.098	0.24	0.24	mg/kg	NULL	NULL	1	1
245	SRC-CU001-TR000002-BD0001	SRC-CU001-TR000002-000000	AROCLOR 1248	12672-29-6	NULL	NULL	mg/kg	0.098	0.098	0.24	0.24	mg/kg	U	U	0	1
246	SRC-CU001-TR000002-BD0001	SRC-CU001-TR000002-000000	AROCLOR 1254	11097-69-1	NULL	NULL	mg/kg	0.098	0.098	0.24	0.24	mg/kg	U	U	0	1
247	SRC-CU001-TR000002-BD0001	SRC-CU001-TR000002-000000	AROCLOR 1260	11096-82-5	NULL	NULL	mg/kg	0.098	0.098	0.24	0.24	mg/kg	U	U	0	1
248	SRC-CU001-TR000002-BD0001	SRC-CU001-TR000002-000000	Moisture Content	WC002	17	17	%	0.018	0.018	0.018	0.018	%	NULL	NULL	1	1
249	SRC-CU001-TR000002-BD0001	SRC-CU001-TR000002-000000	Total PCBs	1336-36-3	14.2	14.2	mg/kg	0.098	0.098	0.95	0.95	mg/kg	NULL	J	1	1
250	SRC-CU001-TR000002-BD0001	SRC-CU001-TR000002-000000	Tri+ PCBs	TRI_PLUS_PCB	7.65359	7.65359	mg/kg	0.098	0.098	0.098	0.098	mg/kg	NULL	NULL	1	1
251	SRC-CU001-FR000043-000006	NULL	AROCLOR 1016	12674-11-2	NULL	NULL	mg/kg	0.15	0.15	0.35	0.35	mg/kg	U	U	0	1
252	SRC-CU001-FR000043-000006	NULL	AROCLOR 1221	11104-28-2	5	5	mg/kg	0.15	0.15	0.35	0.35	mg/kg	NULL	NULL	1	1
253	SRC-CU001-FR000043-000006	NULL	AROCLOR 1232	11141-16-5	NULL	NULL	mg/kg	0.15	0.15	0.35	0.35	mg/kg	U	U	0	1
254	SRC-CU001-FR000043-000006	NULL	AROCLOR 1242	53469-21-9	7.3	7.3	mg/kg	0.15	0.15	0.35	0.35	mg/kg	NULL	NULL	1	1
255	SRC-CU001-FR000043-000006	NULL	AROCLOR 1248	12672-29-6	NULL	NULL	mg/kg	0.15	0.15	0.35	0.35	mg/kg	U	U	0	1
256	SRC-CU001-FR000043-000006	NULL	AROCLOR 1254	11097-69-1	1	1	mg/kg	0.15	0.15	0.35	0.35	mg/kg	NULL	NULL	1	1
257	SRC-CU001-FR000043-000006	NULL	AROCLOR 1260	11096-82-5	NULL	NULL	mg/kg	0.15	0.15	0.35	0.35	mg/kg	U	U	0	1
258	SRC-CU001-FR000043-000006	NULL	Moisture Content	WC002	15	15	%	0.018	0.018	0.018	0.018	%	NULL	NULL	1	1
259	SRC-CU001-FR000043-000006	NULL	Total PCBs	1336-36-3	13.3	13.3	mg/kg	0.15	0.15	0.35	0.35	mg/kg	NULL	NULL	1	1
260	SRC-CU001-FR000043-000006	NULL	Tri+ PCBs	TRI_PLUS_PCB	8.253	8.253	mg/kg	0.15	0.15	0.15	0.15	mg/kg	NULL	NULL	1	1

Row ID	cu_id	node_id	dredge_pass	core_id	location_type	x_coord	y_coord	coord_system	sample_dt	collection_method	sample_name	sample_type	start_depth	end_depth	depth_unit
261	RLC-CU001	SRN-CU001-003	Inventory	SRC-CU001-FI000003	Sediment Residual Core Location	734941.61	1617011.96	New York State Plane East (ft) NAD 83	6/30/09 11:13	Core	SRC-CU001-FI000003-000006	ENV	0	6	in
262	RLC-CU001	SRN-CU001-003	Inventory	SRC-CU001-FI000003	Sediment Residual Core Location	734941.61	1617011.96	New York State Plane East (ft) NAD 83	6/30/09 11:13	Core	SRC-CU001-FI000003-000006	ENV	0	6	in
263	RLC-CU001	SRN-CU001-003	Inventory	SRC-CU001-FI000003	Sediment Residual Core Location	734941.61	1617011.96	New York State Plane East (ft) NAD 83	6/30/09 11:13	Core	SRC-CU001-FI000003-000006	ENV	0	6	in
264	RLC-CU001	SRN-CU001-003	Inventory	SRC-CU001-FI000003	Sediment Residual Core Location	734941.61	1617011.96	New York State Plane East (ft) NAD 83	6/30/09 11:13	Core	SRC-CU001-FI000003-000006	ENV	0	6	in
265	RLC-CU001	SRN-CU001-003	Inventory	SRC-CU001-FI000003	Sediment Residual Core Location	734941.61	1617011.96	New York State Plane East (ft) NAD 83	6/30/09 11:13	Core	SRC-CU001-FI000003-000006	ENV	0	6	in
266	RLC-CU001	SRN-CU001-003	Inventory	SRC-CU001-FI000003	Sediment Residual Core Location	734941.61	1617011.96	New York State Plane East (ft) NAD 83	6/30/09 11:13	Core	SRC-CU001-FI000003-000006	ENV	0	6	in
267	RLC-CU001	SRN-CU001-003	Inventory	SRC-CU001-FI000003	Sediment Residual Core Location	734941.61	1617011.96	New York State Plane East (ft) NAD 83	6/30/09 11:13	Core	SRC-CU001-FI000003-000006	ENV	0	6	in
268	RLC-CU001	SRN-CU001-003	Inventory	SRC-CU001-FI000003	Sediment Residual Core Location	734941.61	1617011.96	New York State Plane East (ft) NAD 83	6/30/09 11:13	Core	SRC-CU001-FI000003-000006	ENV	0	6	in
269	RLC-CU001	SRN-CU001-003	Inventory	SRC-CU001-FI000003	Sediment Residual Core Location	734941.61	1617011.96	New York State Plane East (ft) NAD 83	6/30/09 11:13	Core	SRC-CU001-FI000003-000006	ENV	0	6	in
270	RLC-CU001	SRN-CU001-003	Inventory	SRC-CU001-FI000003	Sediment Residual Core Location	734941.61	1617011.96	New York State Plane East (ft) NAD 83	6/30/09 11:13	Core	SRC-CU001-FI000003-000006	ENV	0	6	in
271	RLC-CU001	SRN-CU001-003	Inventory	SRC-CU001-FI000003	Sediment Residual Core Location	734941.61	1617011.96	New York State Plane East (ft) NAD 83	6/30/09 11:13	Core	SRC-CU001-FI000003-006012	ENV	6	12	in
272	RLC-CU001	SRN-CU001-003	Inventory	SRC-CU001-FI000003	Sediment Residual Core Location	734941.61	1617011.96	New York State Plane East (ft) NAD 83	6/30/09 11:13	Core	SRC-CU001-FI000003-006012	ENV	6	12	in
273	RLC-CU001	SRN-CU001-003	Inventory	SRC-CU001-FI000003	Sediment Residual Core Location	734941.61	1617011.96	New York State Plane East (ft) NAD 83	6/30/09 11:13	Core	SRC-CU001-FI000003-006012	ENV	6	12	in
274	RLC-CU001	SRN-CU001-003	Inventory	SRC-CU001-FI000003	Sediment Residual Core Location	734941.61	1617011.96	New York State Plane East (ft) NAD 83	6/30/09 11:13	Core	SRC-CU001-FI000003-006012	ENV	6	12	in
275	RLC-CU001	SRN-CU001-003	Inventory	SRC-CU001-FI000003	Sediment Residual Core Location	734941.61	1617011.96	New York State Plane East (ft) NAD 83	6/30/09 11:13	Core	SRC-CU001-FI000003-006012	ENV	6	12	in
276	RLC-CU001	SRN-CU001-003	Inventory	SRC-CU001-FI000003	Sediment Residual Core Location	734941.61	1617011.96	New York State Plane East (ft) NAD 83	6/30/09 11:13	Core	SRC-CU001-FI000003-006012	ENV	6	12	in
277	RLC-CU001	SRN-CU001-003	Inventory	SRC-CU001-FI000003	Sediment Residual Core Location	734941.61	1617011.96	New York State Plane East (ft) NAD 83	6/30/09 11:13	Core	SRC-CU001-FI000003-006012	ENV	6	12	in
278	RLC-CU001	SRN-CU001-003	Inventory	SRC-CU001-FI000003	Sediment Residual Core Location	734941.61	1617011.96	New York State Plane East (ft) NAD 83	6/30/09 11:13	Core	SRC-CU001-FI000003-006012	ENV	6	12	in
279	RLC-CU001	SRN-CU001-003	Inventory	SRC-CU001-FI000003	Sediment Residual Core Location	734941.61	1617011.96	New York State Plane East (ft) NAD 83	6/30/09 11:13	Core	SRC-CU001-FI000003-006012	ENV	6	12	in
280	RLC-CU001	SRN-CU001-003	Inventory	SRC-CU001-FI000003	Sediment Residual Core Location	734941.61	1617011.96	New York State Plane East (ft) NAD 83	6/30/09 11:13	Core	SRC-CU001-FI000003-006012	ENV	6	12	in
281	RLC-CU001	SRN-CU001-003	Second Inventory	SRC-CU001-SI000003	Sediment Residual Core Location	734940.43	1617008.38	New York State Plane East (ft) NAD 83	9/11/09 15:34	Core	SRC-CU001-SI000003-000006	ENV	0	6	in
282	RLC-CU001	SRN-CU001-003	Second Inventory	SRC-CU001-SI000003	Sediment Residual Core Location	734940.43	1617008.38	New York State Plane East (ft) NAD 83	9/11/09 15:34	Core	SRC-CU001-SI000003-000006	ENV	0	6	in
283	RLC-CU001	SRN-CU001-003	Second Inventory	SRC-CU001-SI000003	Sediment Residual Core Location	734940.43	1617008.38	New York State Plane East (ft) NAD 83	9/11/09 15:34	Core	SRC-CU001-SI000003-000006	ENV	0	6	in
284	RLC-CU001	SRN-CU001-003	Second Inventory	SRC-CU001-SI000003	Sediment Residual Core Location	734940.43	1617008.38	New York State Plane East (ft) NAD 83	9/11/09 15:34	Core	SRC-CU001-SI000003-000006	ENV	0	6	in
285	RLC-CU001	SRN-CU001-003	Second Inventory	SRC-CU001-SI000003	Sediment Residual Core Location	734940.43	1617008.38	New York State Plane East (ft) NAD 83	9/11/09 15:34	Core	SRC-CU001-SI000003-000006	ENV	0	6	in
286	RLC-CU001	SRN-CU001-003	Second Inventory	SRC-CU001-SI000003	Sediment Residual Core Location	734940.43	1617008.38	New York State Plane East (ft) NAD 83	9/11/09 15:34	Core	SRC-CU001-SI000003-000006	ENV	0	6	in
287	RLC-CU001	SRN-CU001-003	Second Inventory	SRC-CU001-SI000003	Sediment Residual Core Location	734940.43	1617008.38	New York State Plane East (ft) NAD 83	9/11/09 15:34	Core	SRC-CU001-SI000003-000006	ENV	0	6	in
288	RLC-CU001	SRN-CU001-003	Second Inventory	SRC-CU001-SI000003	Sediment Residual Core Location	734940.43	1617008.38	New York State Plane East (ft) NAD 83	9/11/09 15:34	Core	SRC-CU001-SI000003-000006	ENV	0	6	in
289	RLC-CU001	SRN-CU001-003	Second Inventory	SRC-CU001-SI000003	Sediment Residual Core Location	734940.43	1617008.38	New York State Plane East (ft) NAD 83	9/11/09 15:34	Core	SRC-CU001-SI000003-000006	ENV	0	6	in
290	RLC-CU001	SRN-CU001-003	Second Inventory	SRC-CU001-SI000003	Sediment Residual Core Location	734940.43	1617008.38	New York State Plane East (ft) NAD 83	9/11/09 15:34	Core	SRC-CU001-SI000003-000006	ENV	0	6	in
291	RLC-CU001	SRN-CU001-003	Second Inventory	SRC-CU001-SI000003	Sediment Residual Core Location	734940.43	1617008.38	New York State Plane East (ft) NAD 83	9/11/09 15:34	Core	SRC-CU001-SI000003-006012	ENV	6	12	in
292	RLC-CU001	SRN-CU001-003	Second Inventory	SRC-CU001-SI000003	Sediment Residual Core Location	734940.43	1617008.38	New York State Plane East (ft) NAD 83	9/11/09 15:34	Core	SRC-CU001-SI000003-006012	ENV	6	12	in
293	RLC-CU001	SRN-CU001-003	Second Inventory	SRC-CU001-SI000003	Sediment Residual Core Location	734940.43	1617008.38	New York State Plane East (ft) NAD 83	9/11/09 15:34	Core	SRC-CU001-SI000003-006012	ENV	6	12	in
294	RLC-CU001	SRN-CU001-003	Second Inventory	SRC-CU001-SI000003	Sediment Residual Core Location	734940.43	1617008.38	New York State Plane East (ft) NAD 83	9/11/09 15:34	Core	SRC-CU001-SI000003-006012	ENV	6	12	in
295	RLC-CU001	SRN-CU001-003	Second Inventory	SRC-CU001-SI000003	Sediment Residual Core Location	734940.43	1617008.38	New York State Plane East (ft) NAD 83	9/11/09 15:34	Core	SRC-CU001-SI000003-006012	ENV	6	12	in
296	RLC-CU001	SRN-CU001-003	Second Inventory	SRC-CU001-SI000003	Sediment Residual Core Location	734940.43	1617008.38	New York State Plane East (ft) NAD 83	9/11/09 15:34	Core	SRC-CU001-SI000003-006012	ENV	6	12	in
297	RLC-CU001	SRN-CU001-003	Second Inventory	SRC-CU001-SI000003	Sediment Residual Core Location	734940.43	1617008.38	New York State Plane East (ft) NAD 83	9/11/09 15:34	Core	SRC-CU001-SI000003-006012	ENV	6	12	in
298	RLC-CU001	SRN-CU001-003	Second Inventory	SRC-CU001-SI000003	Sediment Residual Core Location	734940.43	1617008.38	New York State Plane East (ft) NAD 83	9/11/09 15:34	Core	SRC-CU001-SI000003-006012	ENV	6	12	in
299	RLC-CU001	SRN-CU001-003	Second Inventory	SRC-CU001-SI000003	Sediment Residual Core Location	734940.43	1617008.38	New York State Plane East (ft) NAD 83	9/11/09 15:34	Core	SRC-CU001-SI000003-006012	ENV	6	12	in
300	RLC-CU001	SRN-CU001-003	Second Inventory	SRC-CU001-SI000003	Sediment Residual Core Location	734940.43	1617008.38	New York State Plane East (ft) NAD 83	9/11/09 15:34	Core	SRC-CU001-SI000003-006012	ENV	6	12	in
301	RLC-CU001	SRN-CU001-003	Second Inventory	SRC-CU001-SI000003	Sediment Residual Core Location	734940.43	1617008.38	New York State Plane East (ft) NAD 83	9/11/09 15:34	Core	SRC-CU001-SI000003-012014	ENV	12	14	in
302	RLC-CU001	SRN-CU001-003	Second Inventory	SRC-CU001-SI000003	Sediment Residual Core Location	734940.43	1617008.38	New York State Plane East (ft) NAD 83	9/11/09 15:34	Core	SRC-CU001-SI000003-012014	ENV	12	14	in
303	RLC-CU001	SRN-CU001-003	Second Inventory	SRC-CU001-SI000003	Sediment Residual Core Location	734940.43	1617008.38	New York State Plane East (ft) NAD 83	9/11/09 15:34	Core	SRC-CU001-SI000003-012014	ENV	12	14	in
304	RLC-CU001	SRN-CU001-003	Second Inventory	SRC-CU001-SI000003	Sediment Residual Core Location	734940.43	1617008.38	New York State Plane East (ft) NAD 83	9/11/09 15:34	Core	SRC-CU001-SI000003-012014	ENV	12	14	in
305	RLC-CU001	SRN-CU001-003	Second Inventory	SRC-CU001-SI000003	Sediment Residual Core Location	734940.43	1617008.38	New York State Plane East (ft) NAD 83	9/11/09 15:34	Core	SRC-CU001-SI000003-012014	ENV	12	14	in
306	RLC-CU001	SRN-CU001-003	Second Inventory	SRC-CU001-SI000003	Sediment Residual Core Location	734940.43	1617008.38	New York State Plane East (ft) NAD 83	9/11/09 15:34	Core	SRC-CU001-SI000003-012014	ENV	12	14	in
307	RLC-CU001	SRN-CU001-003	Second Inventory	SRC-CU001-SI000003	Sediment Residual Core Location	734940.43	1617008.38	New York State Plane East (ft) NAD 83	9/11/09 15:34	Core	SRC-CU001-SI000003-012014	ENV	12	14	in
308	RLC-CU001	SRN-CU001-003	Second Inventory	SRC-CU001-SI000003	Sediment Residual Core Location	734940.43	1617008.38	New York State Plane East (ft) NAD 83	9/11/09 15:34	Core	SRC-CU001-SI000003-012014	ENV	12	14	in
309	RLC-CU001	SRN-CU001-003	Second Inventory	SRC-CU001-SI000003	Sediment Residual Core Location	734940.43	1617008.38	New York State Plane East (ft) NAD 83	9/11/09 15:34	Core	SRC-CU001-SI000003-012014	ENV	12	14	in
310	RLC-CU001	SRN-CU001-003	Second Inventory	SRC-CU001-SI000003	Sediment Residual Core Location	734940.43	1617008.38	New York State Plane East (ft) NAD 83	9/11/09 15:34	Core	SRC-CU001-SI000003-012014	ENV	12	14	in
311	RLC-CU001	SRN-CU001-004	First Residual	SRC-CU001-FR000044	Sediment Residual Core Location	734859.11	1616960.36	New York State Plane East (ft) NAD 83	8/6/09 13:47	Core	SRC-CU001-FR000044-000006	ENV	0	6	in
312	RLC-CU001	SRN-CU001-004	First Residual	SRC-CU001-FR000044	Sediment Residual Core Location	734859.11	1616960.36	New York State Plane East (ft) NAD 83	8/6/09 13:47	Core	SRC-CU001-FR000044-000006	ENV	0	6	in
313	RLC-CU001	SRN-CU001-004	First Residual	SRC-CU001-FR000044	Sediment Residual Core Location	734859.11	1616960.36	New York State Plane East (ft) NAD 83	8/6/09 13:47	Core	SRC-CU001-FR000044-000006	ENV	0	6	in
314	RLC-CU001	SRN-CU001-004	First Residual	SRC-CU001-FR000044	Sediment Residual Core Location	734859.11	1616960.36	New York State Plane East (ft) NAD 83	8/6/09 13:47	Core	SRC-CU001-FR000044-000006	ENV	0	6	in
315	RLC-CU001	SRN-CU001-004	First Residual	SRC-CU001-FR000044	Sediment Residual Core Location	734859.11	1616960.36	New York State Plane East (ft) NAD 83	8/6/09 13:47	Core	SRC-CU001-FR000044-000006	ENV	0	6	in
316	RLC-CU001	SRN-CU001-004	First Residual	SRC-CU001-FR000044	Sediment Residual Core Location	734859.11	1616960.36	New York State Plane East (ft) NAD 83	8/6/09 13:47	Core	SRC-CU001-FR000044-000006	ENV	0	6	in
317	RLC-CU001	SRN-CU001-004	First Residual	SRC-CU001-FR000044	Sediment Residual Core Location	734859.11	1616960.36	New York State Plane East (ft) NAD 83	8/6/09 13:47	Core	SRC-CU001-FR000044-000006	ENV	0	6	in
318	RLC-CU001	SRN-CU001-004	First Residual	SRC-CU001-FR000044	Sediment Residual Core Location	734859.11	1616960.36	New York State Plane East (ft) NAD 83	8/6/09 13:47	Core	SRC-CU001-FR000044-000006	ENV	0	6	in
319	RLC-CU001	SRN-CU001-004	First Residual	SRC-CU001-FR000044	Sediment Residual Core Location	734859.11	1616960.36	New York State Plane East (ft) NAD 83	8/6/09 13:47	Core	SRC-CU001-FR000044-000006	ENV	0	6	in
320	RLC-CU001	SRN-CU001-004	First Residual	SRC-CU001-FR000044	Sediment Residual Core Location	734859.11	1616960.36	New York State Plane East (ft) NAD 83	8/6/09 13:47	Core	SRC-CU001-FR000044-000006	ENV	0	6	in
321	RLC-CU001	SRN-CU001-004	Inventory	SRC-CU001-FI000004	Sediment Residual Core Location	734864.14	1616964.31	New York State Plane East (ft) NAD 83	6/30/09 10:18	Core	SRC-CU001-FI000004-000006	ENV	0	6	in
322	RLC-CU001	SRN-CU001-004	Inventory	SRC-CU001-FI000004	Sediment Residual Core Location	734864.14	1616964.31	New York State Plane East (ft) NAD 83	6/30/09 10:18	Core	SRC-CU001-FI000004-000006	ENV	0	6	in
323	RLC-CU001	SRN-CU001-004	Inventory	SRC-CU001-FI000004	Sediment Residual Core Location	734864.14	1616964.31	New York State Plane East (ft) NAD 83	6/30/09 10:18	Core	SRC-CU001-FI000004-000006	ENV	0	6	in
324	RLC-CU001	SRN-CU001-004	Inventory	SRC-CU001-FI000004	Sediment Residual Core Location	734864.14	1616964.31	New York State Plane East (ft) NAD 83	6/30/09 10:18	Core	SRC-CU001-FI000004-000006	ENV	0	6	in
325	RLC-CU001	SRN-CU001-004	Inventory	SRC-CU001-FI000004	Sediment Residual Core Location	734864.14	1616964.31	New York State Plane East (ft) NAD 83	6/30/09 10:18	Core	SRC-CU001-FI000004-000006	ENV	0	6	in

Row ID	sample_name	dup_parent_sample_name	analyte_name	cas_rn	Lab_Reported_Result	Verified_Result	result_unit	Lab_Reported_MDL	Verified_MDL	Lab_Reported_RL	Verified_RL	limit_unit	Lab_Reported_Qualifier	Verified_Qualifier	Detected	Reportable
261	SRC-CU001-FI000003-000006	NULL	AROCLOR 1016	12674-11-2	NULL	NULL	mg/kg	0.045	0.045	0.11	0.11	mg/kg	U	U	0	1
262	SRC-CU001-FI000003-000006	NULL	AROCLOR 1221	11104-28-2	1.7	1.7	mg/kg	0.045	0.045	0.11	0.11	mg/kg	NULL	NULL	1	1
263	SRC-CU001-FI000003-000006	NULL	AROCLOR 1232	11141-16-5	NULL	NULL	mg/kg	0.045	0.045	0.11	0.11	mg/kg	U	U	0	1
264	SRC-CU001-FI000003-000006	NULL	AROCLOR 1242	53469-21-9	3.2	3.2	mg/kg	0.045	0.045	0.11	0.11	mg/kg	NULL	NULL	1	1
265	SRC-CU001-FI000003-000006	NULL	AROCLOR 1248	12672-29-6	NULL	NULL	mg/kg	0.045	0.045	0.11	0.11	mg/kg	U	U	0	1
266	SRC-CU001-FI000003-000006	NULL	AROCLOR 1254	11097-69-1	NULL	NULL	mg/kg	0.045	0.045	0.11	0.11	mg/kg	U	U	0	1
267	SRC-CU001-FI000003-000006	NULL	AROCLOR 1260	11096-82-5	NULL	NULL	mg/kg	0.045	0.045	0.11	0.11	mg/kg	U	U	0	1
268	SRC-CU001-FI000003-000006	NULL	Moisture Content	WC002	11	11	%	0.02	0.02	0.02	0.02	%	NULL	NULL	1	1
269	SRC-CU001-FI000003-000006	NULL	Total PCBs	1336-36-3	4.9	4.9	mg/kg	0.045	0.045	0.11	0.11	mg/kg	NULL	NULL	1	1
270	SRC-CU001-FI000003-000006	NULL	Tri+ PCBs	TRI_PLUS_PCB	3.170475	3.170475	mg/kg	0.045	0.045	0.045	0.045	mg/kg	NULL	NULL	1	1
271	SRC-CU001-FI000003-006012	NULL	AROCLOR 1016	12674-11-2	NULL	NULL	mg/kg	0.095	0.095	0.23	0.23	mg/kg	U	U	0	1
272	SRC-CU001-FI000003-006012	NULL	AROCLOR 1221	11104-28-2	1.2	1.2	mg/kg	0.095	0.095	0.23	0.23	mg/kg	NULL	NULL	1	1
273	SRC-CU001-FI000003-006012	NULL	AROCLOR 1232	11141-16-5	NULL	NULL	mg/kg	0.095	0.095	0.23	0.23	mg/kg	U	U	0	1
274	SRC-CU001-FI000003-006012	NULL	AROCLOR 1242	53469-21-9	2.3	2.3	mg/kg	0.095	0.095	0.23	0.23	mg/kg	NULL	NULL	1	1
275	SRC-CU001-FI000003-006012	NULL	AROCLOR 1248	12672-29-6	NULL	NULL	mg/kg	0.095	0.095	0.23	0.23	mg/kg	U	U	0	1
276	SRC-CU001-FI000003-006012	NULL	AROCLOR 1254	11097-69-1	NULL	NULL	mg/kg	0.095	0.095	0.23	0.23	mg/kg	U	U	0	1
277	SRC-CU001-FI000003-006012	NULL	AROCLOR 1260	11096-82-5	NULL	NULL	mg/kg	0.095	0.095	0.23	0.23	mg/kg	U	U	0	1
278	SRC-CU001-FI000003-006012	NULL	Moisture Content	WC002	15	15	%	0.018	0.018	0.018	0.018	%	NULL	NULL	1	1
279	SRC-CU001-FI000003-006012	NULL	Total PCBs	1336-36-3	3.5	3.5	mg/kg	0.095	0.095	0.23	0.23	mg/kg	NULL	NULL	1	1
280	SRC-CU001-FI000003-006012	NULL	Tri+ PCBs	TRI_PLUS_PCB	2.304225	2.304225	mg/kg	0.095	0.095	0.095	0.095	mg/kg	NULL	NULL	1	1
281	SRC-CU001-SI000003-000006	NULL	AROCLOR 1016	12674-11-2	NULL	NULL	mg/kg	0.053	0.053	0.13	0.13	mg/kg	U	U	0	1
282	SRC-CU001-SI000003-000006	NULL	AROCLOR 1221	11104-28-2	2.5	2.5	mg/kg	0.053	0.053	0.13	0.13	mg/kg	NULL	NULL	1	1
283	SRC-CU001-SI000003-000006	NULL	AROCLOR 1232	11141-16-5	NULL	NULL	mg/kg	0.053	0.053	0.13	0.13	mg/kg	U	U	0	1
284	SRC-CU001-SI000003-000006	NULL	AROCLOR 1242	53469-21-9	3.6	3.6	mg/kg	0.053	0.053	0.13	0.13	mg/kg	NULL	NULL	1	1
285	SRC-CU001-SI000003-000006	NULL	AROCLOR 1248	12672-29-6	NULL	NULL	mg/kg	0.053	0.053	0.13	0.13	mg/kg	U	U	0	1
286	SRC-CU001-SI000003-000006	NULL	AROCLOR 1254	11097-69-1	NULL	NULL	mg/kg	0.053	0.053	0.13	0.13	mg/kg	U	U	0	1
287	SRC-CU001-SI000003-000006	NULL	AROCLOR 1260	11096-82-5	NULL	NULL	mg/kg	0.053	0.053	0.13	0.13	mg/kg	U	U	0	1
288	SRC-CU001-SI000003-000006	NULL	Moisture Content	WC002	22	22	%	0.018	0.018	0.018	0.018	%	NULL	NULL	1	1
289	SRC-CU001-SI000003-000006	NULL	Total PCBs	1336-36-3	6.1	6.1	mg/kg	0.053	0.053	0.13	0.13	mg/kg	NULL	NULL	1	1
290	SRC-CU001-SI000003-000006	NULL	Tri+ PCBs	TRI_PLUS_PCB	3.650115	3.650115	mg/kg	0.053	0.053	0.053	0.053	mg/kg	NULL	NULL	1	1
291	SRC-CU001-SI000003-006012	NULL	AROCLOR 1016	12674-11-2	NULL	NULL	mg/kg	0.1	0.1	0.24	0.24	mg/kg	U	U	0	1
292	SRC-CU001-SI000003-006012	NULL	AROCLOR 1221	11104-28-2	3.6	3.6	mg/kg	0.1	0.1	0.24	0.24	mg/kg	NULL	NULL	1	1
293	SRC-CU001-SI000003-006012	NULL	AROCLOR 1232	11141-16-5	NULL	NULL	mg/kg	0.1	0.1	0.24	0.24	mg/kg	U	U	0	1
294	SRC-CU001-SI000003-006012	NULL	AROCLOR 1242	53469-21-9	5.5	5.5	mg/kg	0.1	0.1	0.24	0.24	mg/kg	NULL	NULL	1	1
295	SRC-CU001-SI000003-006012	NULL	AROCLOR 1248	12672-29-6	NULL	NULL	mg/kg	0.1	0.1	0.24	0.24	mg/kg	U	U	0	1
296	SRC-CU001-SI000003-006012	NULL	AROCLOR 1254	11097-69-1	NULL	NULL	mg/kg	0.1	0.1	0.24	0.24	mg/kg	U	U	0	1
297	SRC-CU001-SI000003-006012	NULL	AROCLOR 1260	11096-82-5	NULL	NULL	mg/kg	0.1	0.1	0.24	0.24	mg/kg	U	U	0	1
298	SRC-CU001-SI000003-006012	NULL	Moisture Content	WC002	17	17	%	0.02	0.02	0.02	0.02	%	NULL	NULL	1	1
299	SRC-CU001-SI000003-006012	NULL	Total PCBs	1336-36-3	9.1	9.1	mg/kg	0.1	0.1	0.96	0.96	mg/kg	NULL	NULL	1	1
300	SRC-CU001-SI000003-006012	NULL	Tri+ PCBs	TRI_PLUS_PCB	5.5545	5.5545	mg/kg	0.1	0.1	0.1	0.1	mg/kg	NULL	NULL	1	1
301	SRC-CU001-SI000003-012014	NULL	AROCLOR 1016	12674-11-2	NULL	NULL	mg/kg	0.25	0.25	0.61	0.61	mg/kg	U	U	0	1
302	SRC-CU001-SI000003-012014	NULL	AROCLOR 1221	11104-28-2	11	11	mg/kg	0.25	0.25	0.61	0.61	mg/kg	NULL	NULL	1	1
303	SRC-CU001-SI000003-012014	NULL	AROCLOR 1232	11141-16-5	NULL	NULL	mg/kg	0.25	0.25	0.61	0.61	mg/kg	U	U	0	1
304	SRC-CU001-SI000003-012014	NULL	AROCLOR 1242	53469-21-9	15	15	mg/kg	0.25	0.25	0.61	0.61	mg/kg	NULL	NULL	1	1
305	SRC-CU001-SI000003-012014	NULL	AROCLOR 1248	12672-29-6	NULL	NULL	mg/kg	0.25	0.25	0.61	0.61	mg/kg	U	U	0	1
306	SRC-CU001-SI000003-012014	NULL	AROCLOR 1254	11097-69-1	NULL	NULL	mg/kg	0.25	0.25	0.61	0.61	mg/kg	U	U	0	1
307	SRC-CU001-SI000003-012014	NULL	AROCLOR 1260	11096-82-5	NULL	NULL	mg/kg	0.25	0.25	0.61	0.61	mg/kg	U	U	0	1
308	SRC-CU001-SI000003-012014	NULL	Moisture Content	WC002	35	35	%	0.019	0.019	0.019	0.019	%	NULL	NULL	1	1
309	SRC-CU001-SI000003-012014	NULL	Total PCBs	1336-36-3	26	26	mg/kg	0.25	0.25	2.5	2.5	mg/kg	NULL	NULL	1	1
310	SRC-CU001-SI000003-012014	NULL	Tri+ PCBs	TRI_PLUS_PCB	15.30375	15.30375	mg/kg	0.25	0.25	0.25	0.25	mg/kg	NULL	NULL	1	1
311	SRC-CU001-FR000044-000006	NULL	AROCLOR 1016	12674-11-2	NULL	NULL	mg/kg	0.099	0.099	0.24	0.24	mg/kg	U	U	0	1
312	SRC-CU001-FR000044-000006	NULL	AROCLOR 1221	11104-28-2	1.9	1.9	mg/kg	0.099	0.099	0.24	0.24	mg/kg	NULL	NULL	1	1
313	SRC-CU001-FR000044-000006	NULL	AROCLOR 1232	11141-16-5	NULL	NULL	mg/kg	0.099	0.099	0.24	0.24	mg/kg	U	U	0	1
314	SRC-CU001-FR000044-000006	NULL	AROCLOR 1242	53469-21-9	3.6	3.6	mg/kg	0.099	0.099	0.24	0.24	mg/kg	NULL	NULL	1	1
315	SRC-CU001-FR000044-000006	NULL	AROCLOR 1248	12672-29-6	NULL	NULL	mg/kg	0.099	0.099	0.24	0.24	mg/kg	U	U	0	1
316	SRC-CU001-FR000044-000006	NULL	AROCLOR 1254	11097-69-1	0.65	0.65	mg/kg	0.099	0.099	0.24	0.24	mg/kg	NULL	NULL	1	1
317	SRC-CU001-FR000044-000006	NULL	AROCLOR 1260	11096-82-5	NULL	NULL	mg/kg	0.099	0.099	0.24	0.24	mg/kg	U	U	0	1
318	SRC-CU001-FR000044-000006	NULL	Moisture Content	WC002	18	18	%	0.018	0.018	0.018	0.018	%	NULL	NULL	1	1
319	SRC-CU001-FR000044-000006	NULL	Total PCBs	1336-36-3	6.15	6.15	mg/kg	0.099	0.099	0.24	0.24	mg/kg	NULL	NULL	1	1
320	SRC-CU001-FR000044-000006	NULL	Tri+ PCBs	TRI_PLUS_PCB	4.1335	4.1335	mg/kg	0.099	0.099	0.099	0.099	mg/kg	NULL	NULL	1	1
321	SRC-CU001-FI000004-000006	NULL	AROCLOR 1016	12674-11-2	NULL	NULL	mg/kg	0.097	0.097	0.23	0.23	mg/kg	U	U	0	1
322	SRC-CU001-FI000004-000006	NULL	AROCLOR 1221	11104-28-2	6.1	6.1	mg/kg	0.097	0.097	0.23	0.23	mg/kg	NULL	NULL	1	1
323	SRC-CU001-FI000004-000006	NULL	AROCLOR 1232	11141-16-5	NULL	NULL	mg/kg	0.097	0.097	0.23	0.23	mg/kg	U	U	0	1
324	SRC-CU001-FI000004-000006	NULL	AROCLOR 1242	53469-21-9	7.2	7.2	mg/kg	0.097	0.097	0.23	0.23	mg/kg	NULL	NULL	1	1
325	SRC-CU001-FI000004-000006	NULL	AROCLOR 1248	12672-29-6	NULL	NULL	mg/kg	0.097	0.097	0.23	0.23	mg/kg	U	U	0	1

Row ID	cu_id	node_id	dredge_pass	core_id	location_type	x_coord	y_coord	coord_system	sample_dt	collection_method	sample_name	sample_type	start_depth	end_depth	depth_unit
326	RLC-CU001	SRN-CU001-004	Inventory	SRC-CU001-FI000004	Sediment Residual Core Location	734864.14	1616964.31	New York State Plane East (ft) NAD 83	6/30/09 10:18	Core	SRC-CU001-FI000004-000006	ENV	0	6	in
327	RLC-CU001	SRN-CU001-004	Inventory	SRC-CU001-FI000004	Sediment Residual Core Location	734864.14	1616964.31	New York State Plane East (ft) NAD 83	6/30/09 10:18	Core	SRC-CU001-FI000004-000006	ENV	0	6	in
328	RLC-CU001	SRN-CU001-004	Inventory	SRC-CU001-FI000004	Sediment Residual Core Location	734864.14	1616964.31	New York State Plane East (ft) NAD 83	6/30/09 10:18	Core	SRC-CU001-FI000004-000006	ENV	0	6	in
329	RLC-CU001	SRN-CU001-004	Inventory	SRC-CU001-FI000004	Sediment Residual Core Location	734864.14	1616964.31	New York State Plane East (ft) NAD 83	6/30/09 10:18	Core	SRC-CU001-FI000004-000006	ENV	0	6	in
330	RLC-CU001	SRN-CU001-004	Inventory	SRC-CU001-FI000004	Sediment Residual Core Location	734864.14	1616964.31	New York State Plane East (ft) NAD 83	6/30/09 10:18	Core	SRC-CU001-FI000004-000006	ENV	0	6	in
331	RLC-CU001	SRN-CU001-004	Inventory	SRC-CU001-FI000004	Sediment Residual Core Location	734864.14	1616964.31	New York State Plane East (ft) NAD 83	6/30/09 10:18	Core	SRC-CU001-FI000004-006012	ENV	6	12	in
332	RLC-CU001	SRN-CU001-004	Inventory	SRC-CU001-FI000004	Sediment Residual Core Location	734864.14	1616964.31	New York State Plane East (ft) NAD 83	6/30/09 10:18	Core	SRC-CU001-FI000004-006012	ENV	6	12	in
333	RLC-CU001	SRN-CU001-004	Inventory	SRC-CU001-FI000004	Sediment Residual Core Location	734864.14	1616964.31	New York State Plane East (ft) NAD 83	6/30/09 10:18	Core	SRC-CU001-FI000004-006012	ENV	6	12	in
334	RLC-CU001	SRN-CU001-004	Inventory	SRC-CU001-FI000004	Sediment Residual Core Location	734864.14	1616964.31	New York State Plane East (ft) NAD 83	6/30/09 10:18	Core	SRC-CU001-FI000004-006012	ENV	6	12	in
335	RLC-CU001	SRN-CU001-004	Inventory	SRC-CU001-FI000004	Sediment Residual Core Location	734864.14	1616964.31	New York State Plane East (ft) NAD 83	6/30/09 10:18	Core	SRC-CU001-FI000004-006012	ENV	6	12	in
336	RLC-CU001	SRN-CU001-004	Inventory	SRC-CU001-FI000004	Sediment Residual Core Location	734864.14	1616964.31	New York State Plane East (ft) NAD 83	6/30/09 10:18	Core	SRC-CU001-FI000004-006012	ENV	6	12	in
337	RLC-CU001	SRN-CU001-004	Inventory	SRC-CU001-FI000004	Sediment Residual Core Location	734864.14	1616964.31	New York State Plane East (ft) NAD 83	6/30/09 10:18	Core	SRC-CU001-FI000004-006012	ENV	6	12	in
338	RLC-CU001	SRN-CU001-004	Inventory	SRC-CU001-FI000004	Sediment Residual Core Location	734864.14	1616964.31	New York State Plane East (ft) NAD 83	6/30/09 10:18	Core	SRC-CU001-FI000004-006012	ENV	6	12	in
339	RLC-CU001	SRN-CU001-004	Inventory	SRC-CU001-FI000004	Sediment Residual Core Location	734864.14	1616964.31	New York State Plane East (ft) NAD 83	6/30/09 10:18	Core	SRC-CU001-FI000004-006012	ENV	6	12	in
340	RLC-CU001	SRN-CU001-004	Inventory	SRC-CU001-FI000004	Sediment Residual Core Location	734864.14	1616964.31	New York State Plane East (ft) NAD 83	6/30/09 10:18	Core	SRC-CU001-FI000004-006012	ENV	6	12	in
341	RLC-CU001	SRN-CU001-004	Inventory	SRC-CU001-FI000004	Sediment Residual Core Location	734864.14	1616964.31	New York State Plane East (ft) NAD 83	6/30/09 10:18	Core	SRC-CU001-FI000004-012018	ENV	12	18	in
342	RLC-CU001	SRN-CU001-004	Inventory	SRC-CU001-FI000004	Sediment Residual Core Location	734864.14	1616964.31	New York State Plane East (ft) NAD 83	6/30/09 10:18	Core	SRC-CU001-FI000004-012018	ENV	12	18	in
343	RLC-CU001	SRN-CU001-004	Inventory	SRC-CU001-FI000004	Sediment Residual Core Location	734864.14	1616964.31	New York State Plane East (ft) NAD 83	6/30/09 10:18	Core	SRC-CU001-FI000004-012018	ENV	12	18	in
344	RLC-CU001	SRN-CU001-004	Inventory	SRC-CU001-FI000004	Sediment Residual Core Location	734864.14	1616964.31	New York State Plane East (ft) NAD 83	6/30/09 10:18	Core	SRC-CU001-FI000004-012018	ENV	12	18	in
345	RLC-CU001	SRN-CU001-004	Inventory	SRC-CU001-FI000004	Sediment Residual Core Location	734864.14	1616964.31	New York State Plane East (ft) NAD 83	6/30/09 10:18	Core	SRC-CU001-FI000004-012018	ENV	12	18	in
346	RLC-CU001	SRN-CU001-004	Inventory	SRC-CU001-FI000004	Sediment Residual Core Location	734864.14	1616964.31	New York State Plane East (ft) NAD 83	6/30/09 10:18	Core	SRC-CU001-FI000004-012018	ENV	12	18	in
347	RLC-CU001	SRN-CU001-004	Inventory	SRC-CU001-FI000004	Sediment Residual Core Location	734864.14	1616964.31	New York State Plane East (ft) NAD 83	6/30/09 10:18	Core	SRC-CU001-FI000004-012018	ENV	12	18	in
348	RLC-CU001	SRN-CU001-004	Inventory	SRC-CU001-FI000004	Sediment Residual Core Location	734864.14	1616964.31	New York State Plane East (ft) NAD 83	6/30/09 10:18	Core	SRC-CU001-FI000004-012018	ENV	12	18	in
349	RLC-CU001	SRN-CU001-004	Inventory	SRC-CU001-FI000004	Sediment Residual Core Location	734864.14	1616964.31	New York State Plane East (ft) NAD 83	6/30/09 10:18	Core	SRC-CU001-FI000004-012018	ENV	12	18	in
350	RLC-CU001	SRN-CU001-004	Inventory	SRC-CU001-FI000004	Sediment Residual Core Location	734864.14	1616964.31	New York State Plane East (ft) NAD 83	6/30/09 10:18	Core	SRC-CU001-FI000004-012018	ENV	12	18	in
351	RLC-CU001	SRN-CU001-004	Inventory	SRC-CU001-FI000004	Sediment Residual Core Location	734864.14	1616964.31	New York State Plane East (ft) NAD 83	6/30/09 10:18	Core	SRC-CU001-FI000004-018025	ENV	18	25	in
352	RLC-CU001	SRN-CU001-004	Inventory	SRC-CU001-FI000004	Sediment Residual Core Location	734864.14	1616964.31	New York State Plane East (ft) NAD 83	6/30/09 10:18	Core	SRC-CU001-FI000004-018025	ENV	18	25	in
353	RLC-CU001	SRN-CU001-004	Inventory	SRC-CU001-FI000004	Sediment Residual Core Location	734864.14	1616964.31	New York State Plane East (ft) NAD 83	6/30/09 10:18	Core	SRC-CU001-FI000004-018025	ENV	18	25	in
354	RLC-CU001	SRN-CU001-004	Inventory	SRC-CU001-FI000004	Sediment Residual Core Location	734864.14	1616964.31	New York State Plane East (ft) NAD 83	6/30/09 10:18	Core	SRC-CU001-FI000004-018025	ENV	18	25	in
355	RLC-CU001	SRN-CU001-004	Inventory	SRC-CU001-FI000004	Sediment Residual Core Location	734864.14	1616964.31	New York State Plane East (ft) NAD 83	6/30/09 10:18	Core	SRC-CU001-FI000004-018025	ENV	18	25	in
356	RLC-CU001	SRN-CU001-004	Inventory	SRC-CU001-FI000004	Sediment Residual Core Location	734864.14	1616964.31	New York State Plane East (ft) NAD 83	6/30/09 10:18	Core	SRC-CU001-FI000004-018025	ENV	18	25	in
357	RLC-CU001	SRN-CU001-004	Inventory	SRC-CU001-FI000004	Sediment Residual Core Location	734864.14	1616964.31	New York State Plane East (ft) NAD 83	6/30/09 10:18	Core	SRC-CU001-FI000004-018025	ENV	18	25	in
358	RLC-CU001	SRN-CU001-004	Inventory	SRC-CU001-FI000004	Sediment Residual Core Location	734864.14	1616964.31	New York State Plane East (ft) NAD 83	6/30/09 10:18	Core	SRC-CU001-FI000004-018025	ENV	18	25	in
359	RLC-CU001	SRN-CU001-004	Inventory	SRC-CU001-FI000004	Sediment Residual Core Location	734864.14	1616964.31	New York State Plane East (ft) NAD 83	6/30/09 10:18	Core	SRC-CU001-FI000004-018025	ENV	18	25	in
360	RLC-CU001	SRN-CU001-004	Inventory	SRC-CU001-FI000004	Sediment Residual Core Location	734864.14	1616964.31	New York State Plane East (ft) NAD 83	6/30/09 10:18	Core	SRC-CU001-FI000004-018025	ENV	18	25	in
361	RLC-CU001	SRN-CU001-004	Second Inventory	SRC-CU001-SI000004	Sediment Residual Core Location	734858.12	1616958.12	New York State Plane East (ft) NAD 83	9/11/09 16:18	Core	SRC-CU001-SI000004-000006	ENV	0	6	in
362	RLC-CU001	SRN-CU001-004	Second Inventory	SRC-CU001-SI000004	Sediment Residual Core Location	734858.12	1616958.12	New York State Plane East (ft) NAD 83	9/11/09 16:18	Core	SRC-CU001-SI000004-000006	ENV	0	6	in
363	RLC-CU001	SRN-CU001-004	Second Inventory	SRC-CU001-SI000004	Sediment Residual Core Location	734858.12	1616958.12	New York State Plane East (ft) NAD 83	9/11/09 16:18	Core	SRC-CU001-SI000004-000006	ENV	0	6	in
364	RLC-CU001	SRN-CU001-004	Second Inventory	SRC-CU001-SI000004	Sediment Residual Core Location	734858.12	1616958.12	New York State Plane East (ft) NAD 83	9/11/09 16:18	Core	SRC-CU001-SI000004-000006	ENV	0	6	in
365	RLC-CU001	SRN-CU001-004	Second Inventory	SRC-CU001-SI000004	Sediment Residual Core Location	734858.12	1616958.12	New York State Plane East (ft) NAD 83	9/11/09 16:18	Core	SRC-CU001-SI000004-000006	ENV	0	6	in
366	RLC-CU001	SRN-CU001-004	Second Inventory	SRC-CU001-SI000004	Sediment Residual Core Location	734858.12	1616958.12	New York State Plane East (ft) NAD 83	9/11/09 16:18	Core	SRC-CU001-SI000004-000006	ENV	0	6	in
367	RLC-CU001	SRN-CU001-004	Second Inventory	SRC-CU001-SI000004	Sediment Residual Core Location	734858.12	1616958.12	New York State Plane East (ft) NAD 83	9/11/09 16:18	Core	SRC-CU001-SI000004-000006	ENV	0	6	in
368	RLC-CU001	SRN-CU001-004	Second Inventory	SRC-CU001-SI000004	Sediment Residual Core Location	734858.12	1616958.12	New York State Plane East (ft) NAD 83	9/11/09 16:18	Core	SRC-CU001-SI000004-000006	ENV	0	6	in
369	RLC-CU001	SRN-CU001-004	Second Inventory	SRC-CU001-SI000004	Sediment Residual Core Location	734858.12	1616958.12	New York State Plane East (ft) NAD 83	9/11/09 16:18	Core	SRC-CU001-SI000004-000006	ENV	0	6	in
370	RLC-CU001	SRN-CU001-004	Second Inventory	SRC-CU001-SI000004	Sediment Residual Core Location	734858.12	1616958.12	New York State Plane East (ft) NAD 83	9/11/09 16:18	Core	SRC-CU001-SI000004-000006	ENV	0	6	in
371	RLC-CU001	SRN-CU001-004	Second Inventory	SRC-CU001-SI000004	Sediment Residual Core Location	734858.12	1616958.12	New York State Plane East (ft) NAD 83	9/11/09 16:18	Core	SRC-CU001-SI000004-006012	ENV	6	12	in
372	RLC-CU001	SRN-CU001-004	Second Inventory	SRC-CU001-SI000004	Sediment Residual Core Location	734858.12	1616958.12	New York State Plane East (ft) NAD 83	9/11/09 16:18	Core	SRC-CU001-SI000004-006012	ENV	6	12	in
373	RLC-CU001	SRN-CU001-004	Second Inventory	SRC-CU001-SI000004	Sediment Residual Core Location	734858.12	1616958.12	New York State Plane East (ft) NAD 83	9/11/09 16:18	Core	SRC-CU001-SI000004-006012	ENV	6	12	in
374	RLC-CU001	SRN-CU001-004	Second Inventory	SRC-CU001-SI000004	Sediment Residual Core Location	734858.12	1616958.12	New York State Plane East (ft) NAD 83	9/11/09 16:18	Core	SRC-CU001-SI000004-006012	ENV	6	12	in
375	RLC-CU001	SRN-CU001-004	Second Inventory	SRC-CU001-SI000004	Sediment Residual Core Location	734858.12	1616958.12	New York State Plane East (ft) NAD 83	9/11/09 16:18	Core	SRC-CU001-SI000004-006012	ENV	6	12	in
376	RLC-CU001	SRN-CU001-004	Second Inventory	SRC-CU001-SI000004	Sediment Residual Core Location	734858.12	1616958.12	New York State Plane East (ft) NAD 83	9/11/09 16:18	Core	SRC-CU001-SI000004-006012	ENV	6	12	in
377	RLC-CU001	SRN-CU001-004	Second Inventory	SRC-CU001-SI000004	Sediment Residual Core Location	734858.12	1616958.12	New York State Plane East (ft) NAD 83	9/11/09 16:18	Core	SRC-CU001-SI000004-006012	ENV	6	12	in
378	RLC-CU001	SRN-CU001-004	Second Inventory	SRC-CU001-SI000004	Sediment Residual Core Location	734858.12	1616958.12	New York State Plane East (ft) NAD 83	9/11/09 16:18	Core	SRC-CU001-SI000004-006012	ENV	6	12	in
379	RLC-CU001	SRN-CU001-004	Second Inventory	SRC-CU001-SI000004	Sediment Residual Core Location	734858.12	1616958.12	New York State Plane East (ft) NAD 83	9/11/09 16:18	Core	SRC-CU001-SI000004-006012	ENV	6	12	in
380	RLC-CU001	SRN-CU001-004	Second Inventory	SRC-CU001-SI000004	Sediment Residual Core Location	734858.12	1616958.12	New York State Plane East (ft) NAD 83	9/11/09 16:18	Core	SRC-CU001-SI000004-006012	ENV	6	12	in
381	RLC-CU001	SRN-CU001-004	Second Inventory	SRC-CU001-SI000004	Sediment Residual Core Location	734858.12	1616958.12	New York State Plane East (ft) NAD 83	9/11/09 16:18	Core	SRC-CU001-SI000004-012018	ENV	12	18	in
382	RLC-CU001	SRN-CU001-004	Second Inventory	SRC-CU001-SI000004	Sediment Residual Core Location	734858.12	1616958.12	New York State Plane East (ft) NAD 83	9/11/09 16:18	Core	SRC-CU001-SI000004-012018	ENV	12	18	in
383	RLC-CU001	SRN-CU001-004	Second Inventory	SRC-CU001-SI000004	Sediment Residual Core Location	734858.12	1616958.12	New York State Plane East (ft) NAD 83	9/11/09 16:18	Core	SRC-CU001-SI000004-012018	ENV	12	18	in
384	RLC-CU001	SRN-CU001-004	Second Inventory	SRC-CU001-SI000004	Sediment Residual Core Location	734858.12	1616958.12	New York State Plane East (ft) NAD 83	9/11/09 16:18	Core	SRC-CU001-SI000004-012018	ENV	12	18	in
385	RLC-CU001	SRN-CU001-004	Second Inventory	SRC-CU001-SI000004	Sediment Residual Core Location	734858.12	1616958.12	New York State Plane East (ft) NAD 83	9/11/09 16:18	Core	SRC-CU001-SI000004-012018	ENV	12	18	in
386	RLC-CU001	SRN-CU001-004	Second Inventory	SRC-CU001-SI000004	Sediment Residual Core Location	734858.12	1616958.12	New York State Plane East (ft) NAD 83	9/11/09 16:18	Core	SRC-CU001-SI000004-012018	ENV	12	18	in
387	RLC-CU001	SRN-CU001-004	Second Inventory	SRC-CU001-SI000004	Sediment Residual Core Location	734858.12	1616958.12	New York State Plane East (ft) NAD 83	9/11/09 16:18	Core	SRC-CU001-SI000004-012018	ENV	12	18	in
388	RLC-CU001	SRN-CU001-004	Second Inventory	SRC-CU001-SI000004	Sediment Residual Core Location	734858.12	1616958.12	New York State Plane East (ft) NAD 83	9/11/09 16:18	Core	SRC-CU001-SI000004-012018	ENV	12	18	in
389	RLC-CU001	SRN-CU001-004	Second Inventory	SRC-CU001-SI000004	Sediment Residual Core Location	734858.12	1616958.12	New York State Plane East (ft) NAD 83	9/11/09 16:18	Core	SRC-CU001-SI000004-012018	ENV	12	18	in
390	RLC-CU001	SRN-CU001-004	Second Inventory	SRC-CU001-SI000004	Sediment Residual Core Location	734858.12	1616958.12	New York State Plane East (ft) NAD 83	9/11/09 16:18	Core	SRC-CU001-SI000004-012018	ENV	12	18	in

Row ID	sample_name	dup_parent_sample_name	analyte_name	cas_rn	Lab_Reported_Result	Verified_Result	result_unit	Lab_Reported_MDL	Verified_MDL	Lab_Reported_RL	Verified_RL	limit_unit	Lab_Reported_Qualifier	Verified_Qualifier	Detected	Reportable
326	SRC-CU001-FI000004-000006	NULL	AROCLOR 1254	11097-69-1	NULL	NULL	mg/kg	0.097	0.097	0.23	0.23	mg/kg	U	U	0	1
327	SRC-CU001-FI000004-000006	NULL	AROCLOR 1260	11096-82-5	NULL	NULL	mg/kg	0.097	0.097	0.23	0.23	mg/kg	U	U	0	1
328	SRC-CU001-FI000004-000006	NULL	Moisture Content	WC002	16	16	%	0.019	0.019	0.019	0.019	%	NULL	NULL	1	1
329	SRC-CU001-FI000004-000006	NULL	Total PCBs	1336-36-3	13.3	13.3	mg/kg	0.097	0.097	0.23	0.23	mg/kg	NULL	NULL	1	1
330	SRC-CU001-FI000004-000006	NULL	Tri+ PCBs	TRI_PLUS_PCB	7.450135	7.450135	mg/kg	0.097	0.097	0.097	0.097	mg/kg	NULL	NULL	1	1
331	SRC-CU001-FI000004-006012	NULL	AROCLOR 1016	12674-11-2	NULL	NULL	mg/kg	0.096	0.096	0.23	0.23	mg/kg	U	U	0	1
332	SRC-CU001-FI000004-006012	NULL	AROCLOR 1221	11104-28-2	1.5	1.5	mg/kg	0.096	0.096	0.23	0.23	mg/kg	NULL	NULL	1	1
333	SRC-CU001-FI000004-006012	NULL	AROCLOR 1232	11141-16-5	NULL	NULL	mg/kg	0.096	0.096	0.23	0.23	mg/kg	U	U	0	1
334	SRC-CU001-FI000004-006012	NULL	AROCLOR 1242	53469-21-9	2.8	2.8	mg/kg	0.096	0.096	0.23	0.23	mg/kg	NULL	NULL	1	1
335	SRC-CU001-FI000004-006012	NULL	AROCLOR 1248	12672-29-6	NULL	NULL	mg/kg	0.096	0.096	0.23	0.23	mg/kg	U	U	0	1
336	SRC-CU001-FI000004-006012	NULL	AROCLOR 1254	11097-69-1	NULL	NULL	mg/kg	0.096	0.096	0.23	0.23	mg/kg	U	U	0	1
337	SRC-CU001-FI000004-006012	NULL	AROCLOR 1260	11096-82-5	NULL	NULL	mg/kg	0.096	0.096	0.23	0.23	mg/kg	U	U	0	1
338	SRC-CU001-FI000004-006012	NULL	Moisture Content	WC002	15	15	%	0.018	0.018	0.018	0.018	%	NULL	NULL	1	1
339	SRC-CU001-FI000004-006012	NULL	Total PCBs	1336-36-3	4.3	4.3	mg/kg	0.096	0.096	0.23	0.23	mg/kg	NULL	NULL	1	1
340	SRC-CU001-FI000004-006012	NULL	Tri+ PCBs	TRI_PLUS_PCB	2.80168	2.80168	mg/kg	0.096	0.096	0.096	0.096	mg/kg	NULL	NULL	1	1
341	SRC-CU001-FI000004-012018	NULL	AROCLOR 1016	12674-11-2	NULL	NULL	mg/kg	0.11	0.11	0.26	0.26	mg/kg	U	U	0	1
342	SRC-CU001-FI000004-012018	NULL	AROCLOR 1221	11104-28-2	1.3	1.3	mg/kg	0.11	0.11	0.26	0.26	mg/kg	NULL	NULL	1	1
343	SRC-CU001-FI000004-012018	NULL	AROCLOR 1232	11141-16-5	NULL	NULL	mg/kg	0.11	0.11	0.26	0.26	mg/kg	U	U	0	1
344	SRC-CU001-FI000004-012018	NULL	AROCLOR 1242	53469-21-9	2.9	2.9	mg/kg	0.11	0.11	0.26	0.26	mg/kg	NULL	NULL	1	1
345	SRC-CU001-FI000004-012018	NULL	AROCLOR 1248	12672-29-6	NULL	NULL	mg/kg	0.11	0.11	0.26	0.26	mg/kg	U	U	0	1
346	SRC-CU001-FI000004-012018	NULL	AROCLOR 1254	11097-69-1	NULL	NULL	mg/kg	0.11	0.11	0.26	0.26	mg/kg	U	U	0	1
347	SRC-CU001-FI000004-012018	NULL	AROCLOR 1260	11096-82-5	NULL	NULL	mg/kg	0.11	0.11	0.26	0.26	mg/kg	U	U	0	1
348	SRC-CU001-FI000004-012018	NULL	Moisture Content	WC002	22	22	%	0.019	0.019	0.019	0.019	%	NULL	NULL	1	1
349	SRC-CU001-FI000004-012018	NULL	Total PCBs	1336-36-3	4.2	4.2	mg/kg	0.11	0.11	0.26	0.26	mg/kg	NULL	NULL	1	1
350	SRC-CU001-FI000004-012018	NULL	Tri+ PCBs	TRI_PLUS_PCB	2.87105	2.87105	mg/kg	0.11	0.11	0.11	0.11	mg/kg	NULL	NULL	1	1
351	SRC-CU001-FI000004-018025	NULL	AROCLOR 1016	12674-11-2	NULL	NULL	mg/kg	0.068	0.068	0.16	0.16	mg/kg	U	U	0	1
352	SRC-CU001-FI000004-018025	NULL	AROCLOR 1221	11104-28-2	2.3	2.3	mg/kg	0.068	0.068	0.16	0.16	mg/kg	NULL	NULL	1	1
353	SRC-CU001-FI000004-018025	NULL	AROCLOR 1232	11141-16-5	NULL	NULL	mg/kg	0.068	0.068	0.16	0.16	mg/kg	U	U	0	1
354	SRC-CU001-FI000004-018025	NULL	AROCLOR 1242	53469-21-9	4.2	4.2	mg/kg	0.068	0.068	0.16	0.16	mg/kg	NULL	NULL	1	1
355	SRC-CU001-FI000004-018025	NULL	AROCLOR 1248	12672-29-6	NULL	NULL	mg/kg	0.068	0.068	0.16	0.16	mg/kg	U	U	0	1
356	SRC-CU001-FI000004-018025	NULL	AROCLOR 1254	11097-69-1	0.45	0.45	mg/kg	0.068	0.068	0.16	0.16	mg/kg	NULL	NULL	1	1
357	SRC-CU001-FI000004-018025	NULL	AROCLOR 1260	11096-82-5	NULL	NULL	mg/kg	0.068	0.068	0.16	0.16	mg/kg	U	U	0	1
358	SRC-CU001-FI000004-018025	NULL	Moisture Content	WC002	40	40	%	0.018	0.018	0.018	0.018	%	NULL	NULL	1	1
359	SRC-CU001-FI000004-018025	NULL	Total PCBs	1336-36-3	6.95	6.95	mg/kg	0.068	0.068	0.16	0.16	mg/kg	NULL	NULL	1	1
360	SRC-CU001-FI000004-018025	NULL	Tri+ PCBs	TRI_PLUS_PCB	4.5535	4.5535	mg/kg	0.068	0.068	0.068	0.068	mg/kg	NULL	NULL	1	1
361	SRC-CU001-SI000004-000006	NULL	AROCLOR 1016	12674-11-2	NULL	NULL	mg/kg	0.11	0.11	0.28	0.28	mg/kg	U	U	0	1
362	SRC-CU001-SI000004-000006	NULL	AROCLOR 1221	11104-28-2	3.9	3.9	mg/kg	0.11	0.11	0.28	0.28	mg/kg	NULL	NULL	1	1
363	SRC-CU001-SI000004-000006	NULL	AROCLOR 1232	11141-16-5	NULL	NULL	mg/kg	0.11	0.11	0.28	0.28	mg/kg	U	U	0	1
364	SRC-CU001-SI000004-000006	NULL	AROCLOR 1242	53469-21-9	4.6	4.6	mg/kg	0.11	0.11	0.28	0.28	mg/kg	NULL	NULL	1	1
365	SRC-CU001-SI000004-000006	NULL	AROCLOR 1248	12672-29-6	NULL	NULL	mg/kg	0.11	0.11	0.28	0.28	mg/kg	U	U	0	1
366	SRC-CU001-SI000004-000006	NULL	AROCLOR 1254	11097-69-1	NULL	NULL	mg/kg	0.11	0.11	0.28	0.28	mg/kg	U	U	0	1
367	SRC-CU001-SI000004-000006	NULL	AROCLOR 1260	11096-82-5	NULL	NULL	mg/kg	0.11	0.11	0.28	0.28	mg/kg	U	U	0	1
368	SRC-CU001-SI000004-000006	NULL	Moisture Content	WC002	29	29	%	0.019	0.019	0.019	0.019	%	NULL	NULL	1	1
369	SRC-CU001-SI000004-000006	NULL	Total PCBs	1336-36-3	8.5	8.5	mg/kg	0.11	0.11	0.28	0.28	mg/kg	NULL	NULL	1	1
370	SRC-CU001-SI000004-000006	NULL	Tri+ PCBs	TRI_PLUS_PCB	4.78205	4.78205	mg/kg	0.11	0.11	0.11	0.11	mg/kg	NULL	NULL	1	1
371	SRC-CU001-SI000004-006012	NULL	AROCLOR 1016	12674-11-2	NULL	NULL	mg/kg	0.11	0.11	0.26	0.26	mg/kg	U	U	0	1
372	SRC-CU001-SI000004-006012	NULL	AROCLOR 1221	11104-28-2	5	5	mg/kg	0.11	0.11	0.26	0.26	mg/kg	NULL	NULL	1	1
373	SRC-CU001-SI000004-006012	NULL	AROCLOR 1232	11141-16-5	NULL	NULL	mg/kg	0.11	0.11	0.26	0.26	mg/kg	U	U	0	1
374	SRC-CU001-SI000004-006012	NULL	AROCLOR 1242	53469-21-9	4.8	4.8	mg/kg	0.11	0.11	0.26	0.26	mg/kg	NULL	NULL	1	1
375	SRC-CU001-SI000004-006012	NULL	AROCLOR 1248	12672-29-6	NULL	NULL	mg/kg	0.11	0.11	0.26	0.26	mg/kg	U	U	0	1
376	SRC-CU001-SI000004-006012	NULL	AROCLOR 1254	11097-69-1	NULL	NULL	mg/kg	0.11	0.11	0.26	0.26	mg/kg	U	U	0	1
377	SRC-CU001-SI000004-006012	NULL	AROCLOR 1260	11096-82-5	NULL	NULL	mg/kg	0.11	0.11	0.26	0.26	mg/kg	U	U	0	1
378	SRC-CU001-SI000004-006012	NULL	Moisture Content	WC002	24	24	%	0.019	0.019	0.019	0.019	%	NULL	NULL	1	1
379	SRC-CU001-SI000004-006012	NULL	Total PCBs	1336-36-3	9.8	9.8	mg/kg	0.11	0.11	1	1	mg/kg	NULL	NULL	1	1
380	SRC-CU001-SI000004-006012	NULL	Tri+ PCBs	TRI_PLUS_PCB	5.11805	5.11805	mg/kg	0.11	0.11	0.11	0.11	mg/kg	NULL	NULL	1	1
381	SRC-CU001-SI000004-012018	NULL	AROCLOR 1016	12674-11-2	NULL	NULL	mg/kg	0.11	0.11	0.27	0.27	mg/kg	U	U	0	1
382	SRC-CU001-SI000004-012018	NULL	AROCLOR 1221	11104-28-2	4.3	4.3	mg/kg	0.11	0.11	0.27	0.27	mg/kg	NULL	NULL	1	1
383	SRC-CU001-SI000004-012018	NULL	AROCLOR 1232	11141-16-5	NULL	NULL	mg/kg	0.11	0.11	0.27	0.27	mg/kg	U	U	0	1
384	SRC-CU001-SI000004-012018	NULL	AROCLOR 1242	53469-21-9	5.3	5.3	mg/kg	0.11	0.11	0.27	0.27	mg/kg	NULL	NULL	1	1
385	SRC-CU001-SI000004-012018	NULL	AROCLOR 1248	12672-29-6	NULL	NULL	mg/kg	0.11	0.11	0.27	0.27	mg/kg	U	U	0	1
386	SRC-CU001-SI000004-012018	NULL	AROCLOR 1254	11097-69-1	0.72	0.72	mg/kg	0.11	0.11	0.27	0.27	mg/kg	NULL	NULL	1	1
387	SRC-CU001-SI000004-012018	NULL	AROCLOR 1260	11096-82-5	NULL	NULL	mg/kg	0.11	0.11	0.27	0.27	mg/kg	U	U	0	1
388	SRC-CU001-SI000004-012018	NULL	Moisture Content	WC002	26	26	%	0.019	0.019	0.019	0.019	%	NULL	NULL	1	1
389	SRC-CU001-SI000004-012018	NULL	Total PCBs	1336-36-3	10.32	10.32	mg/kg	0.11	0.11	1.1	1.1	mg/kg	NULL	NULL	1	1
390	SRC-CU001-SI000004-012018	NULL	Tri+ PCBs	TRI_PLUS_PCB	6.0802	6.0802	mg/kg	0.11	0.11	0.11	0.11	mg/kg	NULL	NULL	1	1

CU-01 Residual Core Data
(All Dredging Passes)

Row ID	cu_id	node_id	dredge_pass	core_id	location_type	x_coord	y_coord	coord_system	sample_dt	collection_method	sample_name	sample_type	start_depth	end_depth	depth_unit
391	RLC-CU001	SRN-CU001-004	Second Inventory	SRC-CU001-SI000004	Sediment Residual Core Location	734858.12	1616958.12	New York State Plane East (ft) NAD 83	9/11/09 16:18	Core	SRC-CU001-SI000004-018023	ENV	18	23	in
392	RLC-CU001	SRN-CU001-004	Second Inventory	SRC-CU001-SI000004	Sediment Residual Core Location	734858.12	1616958.12	New York State Plane East (ft) NAD 83	9/11/09 16:18	Core	SRC-CU001-SI000004-018023	ENV	18	23	in
393	RLC-CU001	SRN-CU001-004	Second Inventory	SRC-CU001-SI000004	Sediment Residual Core Location	734858.12	1616958.12	New York State Plane East (ft) NAD 83	9/11/09 16:18	Core	SRC-CU001-SI000004-018023	ENV	18	23	in
394	RLC-CU001	SRN-CU001-004	Second Inventory	SRC-CU001-SI000004	Sediment Residual Core Location	734858.12	1616958.12	New York State Plane East (ft) NAD 83	9/11/09 16:18	Core	SRC-CU001-SI000004-018023	ENV	18	23	in
395	RLC-CU001	SRN-CU001-004	Second Inventory	SRC-CU001-SI000004	Sediment Residual Core Location	734858.12	1616958.12	New York State Plane East (ft) NAD 83	9/11/09 16:18	Core	SRC-CU001-SI000004-018023	ENV	18	23	in
396	RLC-CU001	SRN-CU001-004	Second Inventory	SRC-CU001-SI000004	Sediment Residual Core Location	734858.12	1616958.12	New York State Plane East (ft) NAD 83	9/11/09 16:18	Core	SRC-CU001-SI000004-018023	ENV	18	23	in
397	RLC-CU001	SRN-CU001-004	Second Inventory	SRC-CU001-SI000004	Sediment Residual Core Location	734858.12	1616958.12	New York State Plane East (ft) NAD 83	9/11/09 16:18	Core	SRC-CU001-SI000004-018023	ENV	18	23	in
398	RLC-CU001	SRN-CU001-004	Second Inventory	SRC-CU001-SI000004	Sediment Residual Core Location	734858.12	1616958.12	New York State Plane East (ft) NAD 83	9/11/09 16:18	Core	SRC-CU001-SI000004-018023	ENV	18	23	in
399	RLC-CU001	SRN-CU001-004	Second Inventory	SRC-CU001-SI000004	Sediment Residual Core Location	734858.12	1616958.12	New York State Plane East (ft) NAD 83	9/11/09 16:18	Core	SRC-CU001-SI000004-018023	ENV	18	23	in
400	RLC-CU001	SRN-CU001-004	Second Inventory	SRC-CU001-SI000004	Sediment Residual Core Location	734858.12	1616958.12	New York State Plane East (ft) NAD 83	9/11/09 16:18	Core	SRC-CU001-SI000004-018023	ENV	18	23	in
401	RLC-CU001	SRN-CU001-004	Second Residual	SRC-CU001-SR000004	Sediment Residual Core Location	734858.38	1616961.85	New York State Plane East (ft) NAD 83	10/14/09 15:26	Core	SRC-CU001-SR000004-000006	ENV	0	6	in
402	RLC-CU001	SRN-CU001-004	Second Residual	SRC-CU001-SR000004	Sediment Residual Core Location	734858.38	1616961.85	New York State Plane East (ft) NAD 83	10/14/09 15:26	Core	SRC-CU001-SR000004-000006	ENV	0	6	in
403	RLC-CU001	SRN-CU001-004	Second Residual	SRC-CU001-SR000004	Sediment Residual Core Location	734858.38	1616961.85	New York State Plane East (ft) NAD 83	10/14/09 15:26	Core	SRC-CU001-SR000004-000006	ENV	0	6	in
404	RLC-CU001	SRN-CU001-004	Second Residual	SRC-CU001-SR000004	Sediment Residual Core Location	734858.38	1616961.85	New York State Plane East (ft) NAD 83	10/14/09 15:26	Core	SRC-CU001-SR000004-000006	ENV	0	6	in
405	RLC-CU001	SRN-CU001-004	Second Residual	SRC-CU001-SR000004	Sediment Residual Core Location	734858.38	1616961.85	New York State Plane East (ft) NAD 83	10/14/09 15:26	Core	SRC-CU001-SR000004-000006	ENV	0	6	in
406	RLC-CU001	SRN-CU001-004	Second Residual	SRC-CU001-SR000004	Sediment Residual Core Location	734858.38	1616961.85	New York State Plane East (ft) NAD 83	10/14/09 15:26	Core	SRC-CU001-SR000004-000006	ENV	0	6	in
407	RLC-CU001	SRN-CU001-004	Second Residual	SRC-CU001-SR000004	Sediment Residual Core Location	734858.38	1616961.85	New York State Plane East (ft) NAD 83	10/14/09 15:26	Core	SRC-CU001-SR000004-000006	ENV	0	6	in
408	RLC-CU001	SRN-CU001-004	Second Residual	SRC-CU001-SR000004	Sediment Residual Core Location	734858.38	1616961.85	New York State Plane East (ft) NAD 83	10/14/09 15:26	Core	SRC-CU001-SR000004-000006	ENV	0	6	in
409	RLC-CU001	SRN-CU001-004	Second Residual	SRC-CU001-SR000004	Sediment Residual Core Location	734858.38	1616961.85	New York State Plane East (ft) NAD 83	10/14/09 15:26	Core	SRC-CU001-SR000004-000006	ENV	0	6	in
410	RLC-CU001	SRN-CU001-004	Second Residual	SRC-CU001-SR000004	Sediment Residual Core Location	734858.38	1616961.85	New York State Plane East (ft) NAD 83	10/14/09 15:26	Core	SRC-CU001-SR000004-000006	ENV	0	6	in
411	RLC-CU001	SRN-CU001-004	Second Residual	SRC-CU001-SR000004	Sediment Residual Core Location	734858.38	1616961.85	New York State Plane East (ft) NAD 83	10/14/09 15:26	Core	SRC-CU001-SR000004-006012	ENV	6	12	in
412	RLC-CU001	SRN-CU001-004	Second Residual	SRC-CU001-SR000004	Sediment Residual Core Location	734858.38	1616961.85	New York State Plane East (ft) NAD 83	10/14/09 15:26	Core	SRC-CU001-SR000004-006012	ENV	6	12	in
413	RLC-CU001	SRN-CU001-004	Second Residual	SRC-CU001-SR000004	Sediment Residual Core Location	734858.38	1616961.85	New York State Plane East (ft) NAD 83	10/14/09 15:26	Core	SRC-CU001-SR000004-006012	ENV	6	12	in
414	RLC-CU001	SRN-CU001-004	Second Residual	SRC-CU001-SR000004	Sediment Residual Core Location	734858.38	1616961.85	New York State Plane East (ft) NAD 83	10/14/09 15:26	Core	SRC-CU001-SR000004-006012	ENV	6	12	in
415	RLC-CU001	SRN-CU001-004	Second Residual	SRC-CU001-SR000004	Sediment Residual Core Location	734858.38	1616961.85	New York State Plane East (ft) NAD 83	10/14/09 15:26	Core	SRC-CU001-SR000004-006012	ENV	6	12	in
416	RLC-CU001	SRN-CU001-004	Second Residual	SRC-CU001-SR000004	Sediment Residual Core Location	734858.38	1616961.85	New York State Plane East (ft) NAD 83	10/14/09 15:26	Core	SRC-CU001-SR000004-006012	ENV	6	12	in
417	RLC-CU001	SRN-CU001-004	Second Residual	SRC-CU001-SR000004	Sediment Residual Core Location	734858.38	1616961.85	New York State Plane East (ft) NAD 83	10/14/09 15:26	Core	SRC-CU001-SR000004-006012	ENV	6	12	in
418	RLC-CU001	SRN-CU001-004	Second Residual	SRC-CU001-SR000004	Sediment Residual Core Location	734858.38	1616961.85	New York State Plane East (ft) NAD 83	10/14/09 15:26	Core	SRC-CU001-SR000004-006012	ENV	6	12	in
419	RLC-CU001	SRN-CU001-004	Second Residual	SRC-CU001-SR000004	Sediment Residual Core Location	734858.38	1616961.85	New York State Plane East (ft) NAD 83	10/14/09 15:26	Core	SRC-CU001-SR000004-006012	ENV	6	12	in
420	RLC-CU001	SRN-CU001-004	Second Residual	SRC-CU001-SR000004	Sediment Residual Core Location	734858.38	1616961.85	New York State Plane East (ft) NAD 83	10/14/09 15:26	Core	SRC-CU001-SR000004-006012	ENV	6	12	in
421	RLC-CU001	SRN-CU001-004	Second Residual	SRC-CU001-SR000004	Sediment Residual Core Location	734858.38	1616961.85	New York State Plane East (ft) NAD 83	10/14/09 15:26	Core	SRC-CU001-SR000004-012018	ENV	12	18	in
422	RLC-CU001	SRN-CU001-004	Second Residual	SRC-CU001-SR000004	Sediment Residual Core Location	734858.38	1616961.85	New York State Plane East (ft) NAD 83	10/14/09 15:26	Core	SRC-CU001-SR000004-012018	ENV	12	18	in
423	RLC-CU001	SRN-CU001-004	Second Residual	SRC-CU001-SR000004	Sediment Residual Core Location	734858.38	1616961.85	New York State Plane East (ft) NAD 83	10/14/09 15:26	Core	SRC-CU001-SR000004-012018	ENV	12	18	in
424	RLC-CU001	SRN-CU001-004	Second Residual	SRC-CU001-SR000004	Sediment Residual Core Location	734858.38	1616961.85	New York State Plane East (ft) NAD 83	10/14/09 15:26	Core	SRC-CU001-SR000004-012018	ENV	12	18	in
425	RLC-CU001	SRN-CU001-004	Second Residual	SRC-CU001-SR000004	Sediment Residual Core Location	734858.38	1616961.85	New York State Plane East (ft) NAD 83	10/14/09 15:26	Core	SRC-CU001-SR000004-012018	ENV	12	18	in
426	RLC-CU001	SRN-CU001-004	Second Residual	SRC-CU001-SR000004	Sediment Residual Core Location	734858.38	1616961.85	New York State Plane East (ft) NAD 83	10/14/09 15:26	Core	SRC-CU001-SR000004-012018	ENV	12	18	in
427	RLC-CU001	SRN-CU001-004	Second Residual	SRC-CU001-SR000004	Sediment Residual Core Location	734858.38	1616961.85	New York State Plane East (ft) NAD 83	10/14/09 15:26	Core	SRC-CU001-SR000004-012018	ENV	12	18	in
428	RLC-CU001	SRN-CU001-004	Second Residual	SRC-CU001-SR000004	Sediment Residual Core Location	734858.38	1616961.85	New York State Plane East (ft) NAD 83	10/14/09 15:26	Core	SRC-CU001-SR000004-012018	ENV	12	18	in
429	RLC-CU001	SRN-CU001-004	Second Residual	SRC-CU001-SR000004	Sediment Residual Core Location	734858.38	1616961.85	New York State Plane East (ft) NAD 83	10/14/09 15:26	Core	SRC-CU001-SR000004-012018	ENV	12	18	in
430	RLC-CU001	SRN-CU001-004	Second Residual	SRC-CU001-SR000004	Sediment Residual Core Location	734858.38	1616961.85	New York State Plane East (ft) NAD 83	10/14/09 15:26	Core	SRC-CU001-SR000004-012018	ENV	12	18	in
431	RLC-CU001	SRN-CU001-004	THIRD RESIDUAL	SRC-CU001-TR000004	Sediment Residual Core Location	734857.54	1616960.57	New York State Plane East (ft) NAD 83	10/25/09 12:31	Grab	SRC-CU001-TR000004-000000	ENV	0	0	in
432	RLC-CU001	SRN-CU001-004	THIRD RESIDUAL	SRC-CU001-TR000004	Sediment Residual Core Location	734857.54	1616960.57	New York State Plane East (ft) NAD 83	10/25/09 12:31	Grab	SRC-CU001-TR000004-000000	ENV	0	0	in
433	RLC-CU001	SRN-CU001-004	THIRD RESIDUAL	SRC-CU001-TR000004	Sediment Residual Core Location	734857.54	1616960.57	New York State Plane East (ft) NAD 83	10/25/09 12:31	Grab	SRC-CU001-TR000004-000000	ENV	0	0	in
434	RLC-CU001	SRN-CU001-004	THIRD RESIDUAL	SRC-CU001-TR000004	Sediment Residual Core Location	734857.54	1616960.57	New York State Plane East (ft) NAD 83	10/25/09 12:31	Grab	SRC-CU001-TR000004-000000	ENV	0	0	in
435	RLC-CU001	SRN-CU001-004	THIRD RESIDUAL	SRC-CU001-TR000004	Sediment Residual Core Location	734857.54	1616960.57	New York State Plane East (ft) NAD 83	10/25/09 12:31	Grab	SRC-CU001-TR000004-000000	ENV	0	0	in
436	RLC-CU001	SRN-CU001-004	THIRD RESIDUAL	SRC-CU001-TR000004	Sediment Residual Core Location	734857.54	1616960.57	New York State Plane East (ft) NAD 83	10/25/09 12:31	Grab	SRC-CU001-TR000004-000000	ENV	0	0	in
437	RLC-CU001	SRN-CU001-004	THIRD RESIDUAL	SRC-CU001-TR000004	Sediment Residual Core Location	734857.54	1616960.57	New York State Plane East (ft) NAD 83	10/25/09 12:31	Grab	SRC-CU001-TR000004-000000	ENV	0	0	in
438	RLC-CU001	SRN-CU001-004	THIRD RESIDUAL	SRC-CU001-TR000004	Sediment Residual Core Location	734857.54	1616960.57	New York State Plane East (ft) NAD 83	10/25/09 12:31	Grab	SRC-CU001-TR000004-000000	ENV	0	0	in
439	RLC-CU001	SRN-CU001-004	THIRD RESIDUAL	SRC-CU001-TR000004	Sediment Residual Core Location	734857.54	1616960.57	New York State Plane East (ft) NAD 83	10/25/09 12:31	Grab	SRC-CU001-TR000004-000000	ENV	0	0	in
440	RLC-CU001	SRN-CU001-004	THIRD RESIDUAL	SRC-CU001-TR000004	Sediment Residual Core Location	734857.54	1616960.57	New York State Plane East (ft) NAD 83	10/25/09 12:31	Grab	SRC-CU001-TR000004-000000	ENV	0	0	in
441	RLC-CU001	SRN-CU001-005	First Residual	SRC-CU001-FR000045	Sediment Residual Core Location	734939.35	1616963.55	New York State Plane East (ft) NAD 83	8/6/09 14:10	Core	SRC-CU001-FR000045-000006	ENV	0	6	in
442	RLC-CU001	SRN-CU001-005	First Residual	SRC-CU001-FR000045	Sediment Residual Core Location	734939.35	1616963.55	New York State Plane East (ft) NAD 83	8/6/09 14:10	Core	SRC-CU001-FR000045-000006	ENV	0	6	in
443	RLC-CU001	SRN-CU001-005	First Residual	SRC-CU001-FR000045	Sediment Residual Core Location	734939.35	1616963.55	New York State Plane East (ft) NAD 83	8/6/09 14:10	Core	SRC-CU001-FR000045-000006	ENV	0	6	in
444	RLC-CU001	SRN-CU001-005	First Residual	SRC-CU001-FR000045	Sediment Residual Core Location	734939.35	1616963.55	New York State Plane East (ft) NAD 83	8/6/09 14:10	Core	SRC-CU001-FR000045-000006	ENV	0	6	in
445	RLC-CU001	SRN-CU001-005	First Residual	SRC-CU001-FR000045	Sediment Residual Core Location	734939.35	1616963.55	New York State Plane East (ft) NAD 83	8/6/09 14:10	Core	SRC-CU001-FR000045-000006	ENV	0	6	in
446	RLC-CU001	SRN-CU001-005	First Residual	SRC-CU001-FR000045	Sediment Residual Core Location	734939.35	1616963.55	New York State Plane East (ft) NAD 83	8/6/09 14:10	Core	SRC-CU001-FR000045-000006	ENV	0	6	in
447	RLC-CU001	SRN-CU001-005	First Residual	SRC-CU001-FR000045	Sediment Residual Core Location	734939.35	1616963.55	New York State Plane East (ft) NAD 83	8/6/09 14:10	Core	SRC-CU001-FR000045-000006	ENV	0	6	in
448	RLC-CU001	SRN-CU001-005	First Residual	SRC-CU001-FR000045	Sediment Residual Core Location	734939.35	1616963.55	New York State Plane East (ft) NAD 83	8/6/09 14:10	Core	SRC-CU001-FR000045-000006	ENV	0	6	in
449	RLC-CU001	SRN-CU001-005	First Residual	SRC-CU001-FR000045	Sediment Residual Core Location	734939.35	1616963.55	New York State Plane East (ft) NAD 83	8/6/09 14:10	Core	SRC-CU001-FR000045-000006	ENV	0	6	in
450	RLC-CU001	SRN-CU001-005	First Residual	SRC-CU001-FR000045	Sediment Residual Core Location	734939.35	1616963.55	New York State Plane East (ft) NAD 83	8/6/09 14:10	Core	SRC-CU001-FR000045-000006	ENV	0	6	in
451	RLC-CU001	SRN-CU001-005	First Residual	SRC-CU001-FR000045	Sediment Residual Core Location	734939.35	1616963.55	New York State Plane East (ft) NAD 83	8/6/09 14:10	Core	SRC-CU001-FR000045-BD0001	DUP	0	6	in
452	RLC-CU001	SRN-CU001-005	First Residual	SRC-CU001-FR000045	Sediment Residual Core Location	734939.35	1616963.55	New York State Plane East (ft) NAD 83	8/6/09 14:10	Core	SRC-CU001-FR000045-BD0001	DUP	0	6	in
453	RLC-CU001	SRN-CU001-005	First Residual	SRC-CU001-FR000045	Sediment Residual Core Location	734939.35	1616963.55	New York State Plane East (ft) NAD 83	8/6/09 14:10	Core	SRC-CU001-FR000045-BD0001	DUP	0	6	in
454	RLC-CU001	SRN-CU001-005	First Residual	SRC-CU001-FR000045	Sediment Residual Core Location	734939.35	1616963.55	New York State Plane East (ft) NAD 83	8/6/09 14:10	Core	SRC-CU001-FR000045-BD0001	DUP	0	6	in
455	RLC-CU001	SRN-CU001-005	First Residual	SRC-CU001-FR000045	Sediment Residual Core Location	734939.35	1616963.55	New York State Plane East (ft) NAD 83	8/6/09 14:10	Core	SRC-CU001-FR000045-BD0001	DUP	0	6	in

Row ID	sample_name	dup_parent_sample_name	analyte_name	cas_rn	Lab_Reported_Result	Verified_Result	result_unit	Lab_Reported_MDL	Verified_MDL	Lab_Reported_RL	Verified_RL	limit_unit	Lab_Reported_Qualifier	Verified_Qualifier	Detected	Reportable
391	SRC-CU001-SI000004-018023	NULL	AROCLOR 1016	12674-11-2	NULL	NULL	mg/kg	0.052	0.052	0.12	0.12	mg/kg	U	U	0	1
392	SRC-CU001-SI000004-018023	NULL	AROCLOR 1221	11104-28-2	2.4	2.4	mg/kg	0.052	0.052	0.12	0.12	mg/kg	NULL	NULL	1	1
393	SRC-CU001-SI000004-018023	NULL	AROCLOR 1232	11141-16-5	NULL	NULL	mg/kg	0.052	0.052	0.12	0.12	mg/kg	U	U	0	1
394	SRC-CU001-SI000004-018023	NULL	AROCLOR 1242	53469-21-9	3.3	3.3	mg/kg	0.052	0.052	0.12	0.12	mg/kg	NULL	NULL	1	1
395	SRC-CU001-SI000004-018023	NULL	AROCLOR 1248	12672-29-6	NULL	NULL	mg/kg	0.052	0.052	0.12	0.12	mg/kg	U	U	0	1
396	SRC-CU001-SI000004-018023	NULL	AROCLOR 1254	11097-69-1	NULL	NULL	mg/kg	0.052	0.052	0.12	0.12	mg/kg	U	U	0	1
397	SRC-CU001-SI000004-018023	NULL	AROCLOR 1260	11096-82-5	NULL	NULL	mg/kg	0.052	0.052	0.12	0.12	mg/kg	U	U	0	1
398	SRC-CU001-SI000004-018023	NULL	Moisture Content	WC002	21	21	%	0.02	0.02	0.02	0.02	%	NULL	NULL	1	1
399	SRC-CU001-SI000004-018023	NULL	Total PCBs	1336-36-3	5.7	5.7	mg/kg	0.052	0.052	0.5	0.5	mg/kg	NULL	NULL	1	1
400	SRC-CU001-SI000004-018023	NULL	Tri+ PCBs	TRI_PLUS_PCB	3.36266	3.36266	mg/kg	0.052	0.052	0.052	0.052	mg/kg	NULL	NULL	1	1
401	SRC-CU001-SR000004-000006	NULL	AROCLOR 1016	12674-11-2	NULL	NULL	mg/kg	0.33	0.33	0.8	0.8	mg/kg	U	U	0	1
402	SRC-CU001-SR000004-000006	NULL	AROCLOR 1221	11104-28-2	7.2	7.2	mg/kg	0.33	0.33	0.8	0.8	mg/kg	NULL	NULL	1	1
403	SRC-CU001-SR000004-000006	NULL	AROCLOR 1232	11141-16-5	NULL	NULL	mg/kg	0.33	0.33	0.8	0.8	mg/kg	U	U	0	1
404	SRC-CU001-SR000004-000006	NULL	AROCLOR 1242	53469-21-9	11	11	mg/kg	0.33	0.33	0.8	0.8	mg/kg	NULL	NULL	1	1
405	SRC-CU001-SR000004-000006	NULL	AROCLOR 1248	12672-29-6	NULL	NULL	mg/kg	0.33	0.33	0.8	0.8	mg/kg	U	U	0	1
406	SRC-CU001-SR000004-000006	NULL	AROCLOR 1254	11097-69-1	NULL	NULL	mg/kg	0.33	0.33	0.8	0.8	mg/kg	U	U	0	1
407	SRC-CU001-SR000004-000006	NULL	AROCLOR 1260	11096-82-5	NULL	NULL	mg/kg	0.33	0.33	0.8	0.8	mg/kg	U	U	0	1
408	SRC-CU001-SR000004-000006	NULL	Moisture Content	WC002	32	32	%	0.019	0.019	0.019	0.019	%	NULL	NULL	1	1
409	SRC-CU001-SR000004-000006	NULL	Total PCBs	1336-36-3	18.2	18.2	mg/kg	0.33	0.33	3.2	3.2	mg/kg	NULL	NULL	1	1
410	SRC-CU001-SR000004-000006	NULL	Tri+ PCBs	TRI_PLUS_PCB	11.16815	11.16815	mg/kg	0.33	0.33	0.33	0.33	mg/kg	NULL	NULL	1	1
411	SRC-CU001-SR000004-006012	NULL	AROCLOR 1016	12674-11-2	NULL	NULL	mg/kg	0.07	0.07	0.27	0.27	mg/kg	U	U	0	1
412	SRC-CU001-SR000004-006012	NULL	AROCLOR 1221	11104-28-2	3.4	3.4	mg/kg	0.07	0.07	0.27	0.27	mg/kg	NULL	NULL	1	1
413	SRC-CU001-SR000004-006012	NULL	AROCLOR 1232	11141-16-5	NULL	NULL	mg/kg	0.07	0.07	0.27	0.27	mg/kg	U	U	0	1
414	SRC-CU001-SR000004-006012	NULL	AROCLOR 1242	53469-21-9	6.1	6.1	mg/kg	0.07	0.07	0.27	0.27	mg/kg	NULL	NULL	1	1
415	SRC-CU001-SR000004-006012	NULL	AROCLOR 1248	12672-29-6	NULL	NULL	mg/kg	0.07	0.07	0.27	0.27	mg/kg	U	U	0	1
416	SRC-CU001-SR000004-006012	NULL	AROCLOR 1254	11097-69-1	NULL	NULL	mg/kg	0.07	0.07	0.27	0.27	mg/kg	U	U	0	1
417	SRC-CU001-SR000004-006012	NULL	AROCLOR 1260	11096-82-5	NULL	NULL	mg/kg	0.07	0.07	0.27	0.27	mg/kg	U	U	0	1
418	SRC-CU001-SR000004-006012	NULL	Moisture Content	WC002	25.8	25.8	%	1	1	1	1	%	NULL	NULL	1	1
419	SRC-CU001-SR000004-006012	NULL	Total PCBs	1336-36-3	9.6	9.6	mg/kg	0.07	0.07	1.1	1.1	mg/kg	NULL	NULL	1	1
420	SRC-CU001-SR000004-006012	NULL	Tri+ PCBs	TRI_PLUS_PCB	6.05885	6.05885	mg/kg	0.07	0.07	0.07	0.07	mg/kg	NULL	NULL	1	1
421	SRC-CU001-SR000004-012018	NULL	AROCLOR 1016	12674-11-2	NULL	NULL	mg/kg	0.068	0.068	0.26	0.26	mg/kg	U	U	0	1
422	SRC-CU001-SR000004-012018	NULL	AROCLOR 1221	11104-28-2	3.5	3.5	mg/kg	0.068	0.068	0.26	0.26	mg/kg	NULL	NULL	1	1
423	SRC-CU001-SR000004-012018	NULL	AROCLOR 1232	11141-16-5	NULL	NULL	mg/kg	0.068	0.068	0.26	0.26	mg/kg	U	U	0	1
424	SRC-CU001-SR000004-012018	NULL	AROCLOR 1242	53469-21-9	3.6	3.6	mg/kg	0.068	0.068	0.26	0.26	mg/kg	NULL	NULL	1	1
425	SRC-CU001-SR000004-012018	NULL	AROCLOR 1248	12672-29-6	NULL	NULL	mg/kg	0.068	0.068	0.26	0.26	mg/kg	U	U	0	1
426	SRC-CU001-SR000004-012018	NULL	AROCLOR 1254	11097-69-1	NULL	NULL	mg/kg	0.068	0.068	0.26	0.26	mg/kg	U	U	0	1
427	SRC-CU001-SR000004-012018	NULL	AROCLOR 1260	11096-82-5	NULL	NULL	mg/kg	0.068	0.068	0.26	0.26	mg/kg	U	U	0	1
428	SRC-CU001-SR000004-012018	NULL	Moisture Content	WC002	23.8	23.8	%	1	1	1	1	%	NULL	NULL	1	1
429	SRC-CU001-SR000004-012018	NULL	Total PCBs	1336-36-3	7.1	7.1	mg/kg	0.068	0.068	1	1	mg/kg	NULL	NULL	1	1
430	SRC-CU001-SR000004-012018	NULL	Tri+ PCBs	TRI_PLUS_PCB	3.79694	3.79694	mg/kg	0.068	0.068	0.068	0.068	mg/kg	NULL	NULL	1	1
431	SRC-CU001-TR000004-000000	NULL	AROCLOR 1016	12674-11-2	NULL	NULL	mg/kg	0.018	0.018	0.045	0.045	mg/kg	U	U	0	1
432	SRC-CU001-TR000004-000000	NULL	AROCLOR 1221	11104-28-2	0.86	0.86	mg/kg	0.018	0.018	0.045	0.045	mg/kg	NULL	NULL	1	1
433	SRC-CU001-TR000004-000000	NULL	AROCLOR 1232	11141-16-5	NULL	NULL	mg/kg	0.018	0.018	0.045	0.045	mg/kg	U	U	0	1
434	SRC-CU001-TR000004-000000	NULL	AROCLOR 1242	53469-21-9	0.6	0.6	mg/kg	0.018	0.018	0.045	0.045	mg/kg	NULL	NULL	1	1
435	SRC-CU001-TR000004-000000	NULL	AROCLOR 1248	12672-29-6	NULL	NULL	mg/kg	0.018	0.018	0.045	0.045	mg/kg	U	U	0	1
436	SRC-CU001-TR000004-000000	NULL	AROCLOR 1254	11097-69-1	NULL	NULL	mg/kg	0.018	0.018	0.045	0.045	mg/kg	U	U	0	1
437	SRC-CU001-TR000004-000000	NULL	AROCLOR 1260	11096-82-5	NULL	NULL	mg/kg	0.018	0.018	0.045	0.045	mg/kg	U	U	0	1
438	SRC-CU001-TR000004-000000	NULL	Moisture Content	WC002	13	13	%	0.02	0.02	0.02	0.02	%	NULL	NULL	1	1
439	SRC-CU001-TR000004-000000	NULL	Total PCBs	1336-36-3	1.46	1.46	mg/kg	0.018	0.018	0.18	0.18	mg/kg	NULL	J	1	1
440	SRC-CU001-TR000004-000000	NULL	Tri+ PCBs	TRI_PLUS_PCB	0.6745901	0.6745901	mg/kg	0.018	0.018	0.018	0.018	mg/kg	NULL	NULL	1	1
441	SRC-CU001-FR000045-000006	NULL	AROCLOR 1016	12674-11-2	NULL	NULL	mg/kg	0.1	0.1	0.25	0.25	mg/kg	U	U	0	1
442	SRC-CU001-FR000045-000006	NULL	AROCLOR 1221	11104-28-2	2	2	mg/kg	0.1	0.1	0.25	0.25	mg/kg	NULL	J	1	1
443	SRC-CU001-FR000045-000006	NULL	AROCLOR 1232	11141-16-5	NULL	NULL	mg/kg	0.1	0.1	0.25	0.25	mg/kg	U	U	0	1
444	SRC-CU001-FR000045-000006	NULL	AROCLOR 1242	53469-21-9	3.4	3.4	mg/kg	0.1	0.1	0.25	0.25	mg/kg	NULL	J	1	1
445	SRC-CU001-FR000045-000006	NULL	AROCLOR 1248	12672-29-6	NULL	NULL	mg/kg	0.1	0.1	0.25	0.25	mg/kg	U	U	0	1
446	SRC-CU001-FR000045-000006	NULL	AROCLOR 1254	11097-69-1	NULL	NULL	mg/kg	0.1	0.1	0.25	0.25	mg/kg	U	U	0	1
447	SRC-CU001-FR000045-000006	NULL	AROCLOR 1260	11096-82-5	NULL	NULL	mg/kg	0.1	0.1	0.25	0.25	mg/kg	U	U	0	1
448	SRC-CU001-FR000045-000006	NULL	Moisture Content	WC002	20	20	%	0.018	0.018	0.018	0.018	%	NULL	NULL	1	1
449	SRC-CU001-FR000045-000006	NULL	Total PCBs	1336-36-3	5.4	5.4	mg/kg	0.1	0.1	0.25	0.25	mg/kg	NULL	J	1	1
450	SRC-CU001-FR000045-000006	NULL	Tri+ PCBs	TRI_PLUS_PCB	3.4195	3.4195	mg/kg	0.1	0.1	0.1	0.1	mg/kg	NULL	NULL	1	1
451	SRC-CU001-FR000045-BD0001	SRC-CU001-FR000045-000006	AROCLOR 1016	12674-11-2	NULL	NULL	mg/kg	0.16	0.16	0.38	0.38	mg/kg	U	U	0	1
452	SRC-CU001-FR000045-BD0001	SRC-CU001-FR000045-000006	AROCLOR 1221	11104-28-2	3.4	3.4	mg/kg	0.16	0.16	0.38	0.38	mg/kg	NULL	J	1	1
453	SRC-CU001-FR000045-BD0001	SRC-CU001-FR000045-000006	AROCLOR 1232	11141-16-5	NULL	NULL	mg/kg	0.16	0.16	0.38	0.38	mg/kg	U	U	0	1
454	SRC-CU001-FR000045-BD0001	SRC-CU001-FR000045-000006	AROCLOR 1242	53469-21-9	7.2	7.2	mg/kg	0.16	0.16	0.38	0.38	mg/kg	NULL	J	1	1
455	SRC-CU001-FR000045-BD0001	SRC-CU001-FR000045-000006	AROCLOR 1248	12672-29-6	NULL	NULL	mg/kg	0.16	0.16	0.38	0.38	mg/kg	U	U	0	1

Row ID	cu_id	node_id	dredge_pass	core_id	location_type	x_coord	y_coord	coord_system	sample_dt	collection_method	sample_name	sample_type	start_depth	end_depth	depth_unit
456	RLC-CU001	SRN-CU001-005	First Residual	SRC-CU001-FR000045	Sediment Residual Core Location	734939.35	1616963.55	New York State Plane East (ft) NAD 83	8/6/09 14:10	Core	SRC-CU001-FR000045-BD0001	DUP	0	6	in
457	RLC-CU001	SRN-CU001-005	First Residual	SRC-CU001-FR000045	Sediment Residual Core Location	734939.35	1616963.55	New York State Plane East (ft) NAD 83	8/6/09 14:10	Core	SRC-CU001-FR000045-BD0001	DUP	0	6	in
458	RLC-CU001	SRN-CU001-005	First Residual	SRC-CU001-FR000045	Sediment Residual Core Location	734939.35	1616963.55	New York State Plane East (ft) NAD 83	8/6/09 14:10	Core	SRC-CU001-FR000045-BD0001	DUP	0	6	in
459	RLC-CU001	SRN-CU001-005	First Residual	SRC-CU001-FR000045	Sediment Residual Core Location	734939.35	1616963.55	New York State Plane East (ft) NAD 83	8/6/09 14:10	Core	SRC-CU001-FR000045-BD0001	DUP	0	6	in
460	RLC-CU001	SRN-CU001-005	First Residual	SRC-CU001-FR000045	Sediment Residual Core Location	734939.35	1616963.55	New York State Plane East (ft) NAD 83	8/6/09 14:10	Core	SRC-CU001-FR000045-BD0001	DUP	0	6	in
461	RLC-CU001	SRN-CU001-005	Inventory	SRC-CU001-FI000005	Sediment Residual Core Location	734938.07	1616963.46	New York State Plane East (ft) NAD 83	6/30/09 10:46	Core	SRC-CU001-FI000005-000006	ENV	0	6	in
462	RLC-CU001	SRN-CU001-005	Inventory	SRC-CU001-FI000005	Sediment Residual Core Location	734938.07	1616963.46	New York State Plane East (ft) NAD 83	6/30/09 10:46	Core	SRC-CU001-FI000005-000006	ENV	0	6	in
463	RLC-CU001	SRN-CU001-005	Inventory	SRC-CU001-FI000005	Sediment Residual Core Location	734938.07	1616963.46	New York State Plane East (ft) NAD 83	6/30/09 10:46	Core	SRC-CU001-FI000005-000006	ENV	0	6	in
464	RLC-CU001	SRN-CU001-005	Inventory	SRC-CU001-FI000005	Sediment Residual Core Location	734938.07	1616963.46	New York State Plane East (ft) NAD 83	6/30/09 10:46	Core	SRC-CU001-FI000005-000006	ENV	0	6	in
465	RLC-CU001	SRN-CU001-005	Inventory	SRC-CU001-FI000005	Sediment Residual Core Location	734938.07	1616963.46	New York State Plane East (ft) NAD 83	6/30/09 10:46	Core	SRC-CU001-FI000005-000006	ENV	0	6	in
466	RLC-CU001	SRN-CU001-005	Inventory	SRC-CU001-FI000005	Sediment Residual Core Location	734938.07	1616963.46	New York State Plane East (ft) NAD 83	6/30/09 10:46	Core	SRC-CU001-FI000005-000006	ENV	0	6	in
467	RLC-CU001	SRN-CU001-005	Inventory	SRC-CU001-FI000005	Sediment Residual Core Location	734938.07	1616963.46	New York State Plane East (ft) NAD 83	6/30/09 10:46	Core	SRC-CU001-FI000005-000006	ENV	0	6	in
468	RLC-CU001	SRN-CU001-005	Inventory	SRC-CU001-FI000005	Sediment Residual Core Location	734938.07	1616963.46	New York State Plane East (ft) NAD 83	6/30/09 10:46	Core	SRC-CU001-FI000005-000006	ENV	0	6	in
469	RLC-CU001	SRN-CU001-005	Inventory	SRC-CU001-FI000005	Sediment Residual Core Location	734938.07	1616963.46	New York State Plane East (ft) NAD 83	6/30/09 10:46	Core	SRC-CU001-FI000005-000006	ENV	0	6	in
470	RLC-CU001	SRN-CU001-005	Inventory	SRC-CU001-FI000005	Sediment Residual Core Location	734938.07	1616963.46	New York State Plane East (ft) NAD 83	6/30/09 10:46	Core	SRC-CU001-FI000005-000006	ENV	0	6	in
471	RLC-CU001	SRN-CU001-005	Inventory	SRC-CU001-FI000005	Sediment Residual Core Location	734938.07	1616963.46	New York State Plane East (ft) NAD 83	6/30/09 10:46	Core	SRC-CU001-FI000005-006012	ENV	6	12	in
472	RLC-CU001	SRN-CU001-005	Inventory	SRC-CU001-FI000005	Sediment Residual Core Location	734938.07	1616963.46	New York State Plane East (ft) NAD 83	6/30/09 10:46	Core	SRC-CU001-FI000005-006012	ENV	6	12	in
473	RLC-CU001	SRN-CU001-005	Inventory	SRC-CU001-FI000005	Sediment Residual Core Location	734938.07	1616963.46	New York State Plane East (ft) NAD 83	6/30/09 10:46	Core	SRC-CU001-FI000005-006012	ENV	6	12	in
474	RLC-CU001	SRN-CU001-005	Inventory	SRC-CU001-FI000005	Sediment Residual Core Location	734938.07	1616963.46	New York State Plane East (ft) NAD 83	6/30/09 10:46	Core	SRC-CU001-FI000005-006012	ENV	6	12	in
475	RLC-CU001	SRN-CU001-005	Inventory	SRC-CU001-FI000005	Sediment Residual Core Location	734938.07	1616963.46	New York State Plane East (ft) NAD 83	6/30/09 10:46	Core	SRC-CU001-FI000005-006012	ENV	6	12	in
476	RLC-CU001	SRN-CU001-005	Inventory	SRC-CU001-FI000005	Sediment Residual Core Location	734938.07	1616963.46	New York State Plane East (ft) NAD 83	6/30/09 10:46	Core	SRC-CU001-FI000005-006012	ENV	6	12	in
477	RLC-CU001	SRN-CU001-005	Inventory	SRC-CU001-FI000005	Sediment Residual Core Location	734938.07	1616963.46	New York State Plane East (ft) NAD 83	6/30/09 10:46	Core	SRC-CU001-FI000005-006012	ENV	6	12	in
478	RLC-CU001	SRN-CU001-005	Inventory	SRC-CU001-FI000005	Sediment Residual Core Location	734938.07	1616963.46	New York State Plane East (ft) NAD 83	6/30/09 10:46	Core	SRC-CU001-FI000005-006012	ENV	6	12	in
479	RLC-CU001	SRN-CU001-005	Inventory	SRC-CU001-FI000005	Sediment Residual Core Location	734938.07	1616963.46	New York State Plane East (ft) NAD 83	6/30/09 10:46	Core	SRC-CU001-FI000005-006012	ENV	6	12	in
480	RLC-CU001	SRN-CU001-005	Inventory	SRC-CU001-FI000005	Sediment Residual Core Location	734938.07	1616963.46	New York State Plane East (ft) NAD 83	6/30/09 10:46	Core	SRC-CU001-FI000005-006012	ENV	6	12	in
481	RLC-CU001	SRN-CU001-005	Inventory	SRC-CU001-FI000005	Sediment Residual Core Location	734938.07	1616963.46	New York State Plane East (ft) NAD 83	6/30/09 10:46	Core	SRC-CU001-FI000005-012018	ENV	12	18	in
482	RLC-CU001	SRN-CU001-005	Inventory	SRC-CU001-FI000005	Sediment Residual Core Location	734938.07	1616963.46	New York State Plane East (ft) NAD 83	6/30/09 10:46	Core	SRC-CU001-FI000005-012018	ENV	12	18	in
483	RLC-CU001	SRN-CU001-005	Inventory	SRC-CU001-FI000005	Sediment Residual Core Location	734938.07	1616963.46	New York State Plane East (ft) NAD 83	6/30/09 10:46	Core	SRC-CU001-FI000005-012018	ENV	12	18	in
484	RLC-CU001	SRN-CU001-005	Inventory	SRC-CU001-FI000005	Sediment Residual Core Location	734938.07	1616963.46	New York State Plane East (ft) NAD 83	6/30/09 10:46	Core	SRC-CU001-FI000005-012018	ENV	12	18	in
485	RLC-CU001	SRN-CU001-005	Inventory	SRC-CU001-FI000005	Sediment Residual Core Location	734938.07	1616963.46	New York State Plane East (ft) NAD 83	6/30/09 10:46	Core	SRC-CU001-FI000005-012018	ENV	12	18	in
486	RLC-CU001	SRN-CU001-005	Inventory	SRC-CU001-FI000005	Sediment Residual Core Location	734938.07	1616963.46	New York State Plane East (ft) NAD 83	6/30/09 10:46	Core	SRC-CU001-FI000005-012018	ENV	12	18	in
487	RLC-CU001	SRN-CU001-005	Inventory	SRC-CU001-FI000005	Sediment Residual Core Location	734938.07	1616963.46	New York State Plane East (ft) NAD 83	6/30/09 10:46	Core	SRC-CU001-FI000005-012018	ENV	12	18	in
488	RLC-CU001	SRN-CU001-005	Inventory	SRC-CU001-FI000005	Sediment Residual Core Location	734938.07	1616963.46	New York State Plane East (ft) NAD 83	6/30/09 10:46	Core	SRC-CU001-FI000005-012018	ENV	12	18	in
489	RLC-CU001	SRN-CU001-005	Inventory	SRC-CU001-FI000005	Sediment Residual Core Location	734938.07	1616963.46	New York State Plane East (ft) NAD 83	6/30/09 10:46	Core	SRC-CU001-FI000005-012018	ENV	12	18	in
490	RLC-CU001	SRN-CU001-005	Inventory	SRC-CU001-FI000005	Sediment Residual Core Location	734938.07	1616963.46	New York State Plane East (ft) NAD 83	6/30/09 10:46	Core	SRC-CU001-FI000005-012018	ENV	12	18	in
491	RLC-CU001	SRN-CU001-005	Inventory	SRC-CU001-FI000005	Sediment Residual Core Location	734938.07	1616963.46	New York State Plane East (ft) NAD 83	6/30/09 10:46	Core	SRC-CU001-FI000005-018024	ENV	18	24	in
492	RLC-CU001	SRN-CU001-005	Inventory	SRC-CU001-FI000005	Sediment Residual Core Location	734938.07	1616963.46	New York State Plane East (ft) NAD 83	6/30/09 10:46	Core	SRC-CU001-FI000005-018024	ENV	18	24	in
493	RLC-CU001	SRN-CU001-005	Inventory	SRC-CU001-FI000005	Sediment Residual Core Location	734938.07	1616963.46	New York State Plane East (ft) NAD 83	6/30/09 10:46	Core	SRC-CU001-FI000005-018024	ENV	18	24	in
494	RLC-CU001	SRN-CU001-005	Inventory	SRC-CU001-FI000005	Sediment Residual Core Location	734938.07	1616963.46	New York State Plane East (ft) NAD 83	6/30/09 10:46	Core	SRC-CU001-FI000005-018024	ENV	18	24	in
495	RLC-CU001	SRN-CU001-005	Inventory	SRC-CU001-FI000005	Sediment Residual Core Location	734938.07	1616963.46	New York State Plane East (ft) NAD 83	6/30/09 10:46	Core	SRC-CU001-FI000005-018024	ENV	18	24	in
496	RLC-CU001	SRN-CU001-005	Inventory	SRC-CU001-FI000005	Sediment Residual Core Location	734938.07	1616963.46	New York State Plane East (ft) NAD 83	6/30/09 10:46	Core	SRC-CU001-FI000005-018024	ENV	18	24	in
497	RLC-CU001	SRN-CU001-005	Inventory	SRC-CU001-FI000005	Sediment Residual Core Location	734938.07	1616963.46	New York State Plane East (ft) NAD 83	6/30/09 10:46	Core	SRC-CU001-FI000005-018024	ENV	18	24	in
498	RLC-CU001	SRN-CU001-005	Inventory	SRC-CU001-FI000005	Sediment Residual Core Location	734938.07	1616963.46	New York State Plane East (ft) NAD 83	6/30/09 10:46	Core	SRC-CU001-FI000005-018024	ENV	18	24	in
499	RLC-CU001	SRN-CU001-005	Inventory	SRC-CU001-FI000005	Sediment Residual Core Location	734938.07	1616963.46	New York State Plane East (ft) NAD 83	6/30/09 10:46	Core	SRC-CU001-FI000005-018024	ENV	18	24	in
500	RLC-CU001	SRN-CU001-005	Inventory	SRC-CU001-FI000005	Sediment Residual Core Location	734938.07	1616963.46	New York State Plane East (ft) NAD 83	6/30/09 10:46	Core	SRC-CU001-FI000005-018024	ENV	18	24	in
501	RLC-CU001	SRN-CU001-005	Second Inventory	SRC-CU001-SI000005	Sediment Residual Core Location	734941.61	1616964.27	New York State Plane East (ft) NAD 83	9/11/09 16:01	Core	SRC-CU001-SI000005-000006	ENV	0	6	in
502	RLC-CU001	SRN-CU001-005	Second Inventory	SRC-CU001-SI000005	Sediment Residual Core Location	734941.61	1616964.27	New York State Plane East (ft) NAD 83	9/11/09 16:01	Core	SRC-CU001-SI000005-000006	ENV	0	6	in
503	RLC-CU001	SRN-CU001-005	Second Inventory	SRC-CU001-SI000005	Sediment Residual Core Location	734941.61	1616964.27	New York State Plane East (ft) NAD 83	9/11/09 16:01	Core	SRC-CU001-SI000005-000006	ENV	0	6	in
504	RLC-CU001	SRN-CU001-005	Second Inventory	SRC-CU001-SI000005	Sediment Residual Core Location	734941.61	1616964.27	New York State Plane East (ft) NAD 83	9/11/09 16:01	Core	SRC-CU001-SI000005-000006	ENV	0	6	in
505	RLC-CU001	SRN-CU001-005	Second Inventory	SRC-CU001-SI000005	Sediment Residual Core Location	734941.61	1616964.27	New York State Plane East (ft) NAD 83	9/11/09 16:01	Core	SRC-CU001-SI000005-000006	ENV	0	6	in
506	RLC-CU001	SRN-CU001-005	Second Inventory	SRC-CU001-SI000005	Sediment Residual Core Location	734941.61	1616964.27	New York State Plane East (ft) NAD 83	9/11/09 16:01	Core	SRC-CU001-SI000005-000006	ENV	0	6	in
507	RLC-CU001	SRN-CU001-005	Second Inventory	SRC-CU001-SI000005	Sediment Residual Core Location	734941.61	1616964.27	New York State Plane East (ft) NAD 83	9/11/09 16:01	Core	SRC-CU001-SI000005-000006	ENV	0	6	in
508	RLC-CU001	SRN-CU001-005	Second Inventory	SRC-CU001-SI000005	Sediment Residual Core Location	734941.61	1616964.27	New York State Plane East (ft) NAD 83	9/11/09 16:01	Core	SRC-CU001-SI000005-000006	ENV	0	6	in
509	RLC-CU001	SRN-CU001-005	Second Inventory	SRC-CU001-SI000005	Sediment Residual Core Location	734941.61	1616964.27	New York State Plane East (ft) NAD 83	9/11/09 16:01	Core	SRC-CU001-SI000005-000006	ENV	0	6	in
510	RLC-CU001	SRN-CU001-005	Second Inventory	SRC-CU001-SI000005	Sediment Residual Core Location	734941.61	1616964.27	New York State Plane East (ft) NAD 83	9/11/09 16:01	Core	SRC-CU001-SI000005-000006	ENV	0	6	in
511	RLC-CU001	SRN-CU001-005	Second Inventory	SRC-CU001-SI000005	Sediment Residual Core Location	734941.61	1616964.27	New York State Plane East (ft) NAD 83	9/11/09 16:01	Core	SRC-CU001-SI000005-006012	ENV	6	12	in
512	RLC-CU001	SRN-CU001-005	Second Inventory	SRC-CU001-SI000005	Sediment Residual Core Location	734941.61	1616964.27	New York State Plane East (ft) NAD 83	9/11/09 16:01	Core	SRC-CU001-SI000005-006012	ENV	6	12	in
513	RLC-CU001	SRN-CU001-005	Second Inventory	SRC-CU001-SI000005	Sediment Residual Core Location	734941.61	1616964.27	New York State Plane East (ft) NAD 83	9/11/09 16:01	Core	SRC-CU001-SI000005-006012	ENV	6	12	in
514	RLC-CU001	SRN-CU001-005	Second Inventory	SRC-CU001-SI000005	Sediment Residual Core Location	734941.61	1616964.27	New York State Plane East (ft) NAD 83	9/11/09 16:01	Core	SRC-CU001-SI000005-006012	ENV	6	12	in
515	RLC-CU001	SRN-CU001-005	Second Inventory	SRC-CU001-SI000005	Sediment Residual Core Location	734941.61	1616964.27	New York State Plane East (ft) NAD 83	9/11/09 16:01	Core	SRC-CU001-SI000005-006012	ENV	6	12	in
516	RLC-CU001	SRN-CU001-005	Second Inventory	SRC-CU001-SI000005	Sediment Residual Core Location	734941.61	1616964.27	New York State Plane East (ft) NAD 83	9/11/09 16:01	Core	SRC-CU001-SI000005-006012	ENV	6	12	in
517	RLC-CU001	SRN-CU001-005	Second Inventory	SRC-CU001-SI000005	Sediment Residual Core Location	734941.61	1616964.27	New York State Plane East (ft) NAD 83	9/11/09 16:01	Core	SRC-CU001-SI000005-006012	ENV	6	12	in
518	RLC-CU001	SRN-CU001-005	Second Inventory	SRC-CU001-SI000005	Sediment Residual Core Location	734941.61	1616964.27	New York State Plane East (ft) NAD 83	9/11/09 16:01	Core	SRC-CU001-SI000005-006012	ENV	6	12	in
519	RLC-CU001	SRN-CU001-005	Second Inventory	SRC-CU001-SI000005	Sediment Residual Core Location	734941.61	1616964.27	New York State Plane East (ft) NAD 83	9/11/09 16:01	Core	SRC-CU001-SI000005-006012	ENV	6	12	in
520	RLC-CU001	SRN-CU001-005	Second Inventory	SRC-CU001-SI000005	Sediment Residual Core Location	734941.61	1616964.27	New York State Plane East (ft) NAD 83	9/11/09 16:01	Core	SRC-CU001-SI000005-006012	ENV	6	12	in

Row ID	sample_name	dup_parent_sample_name	analyte_name	cas_rn	Lab_Reported_Result	Verified_Result	result_unit	Lab_Reported_MDL	Verified_MDL	Lab_Reported_RL	Verified_RL	limit_unit	Lab_Reported_Qualifier	Verified_Qualifier	Detected	Reportable
456	SRC-CU001-FR000045-BD0001	SRC-CU001-FR000045-000006	AROCLOR 1254	11097-69-1	NULL	NULL	mg/kg	0.16	0.16	0.38	0.38	mg/kg	U	U	0	1
457	SRC-CU001-FR000045-BD0001	SRC-CU001-FR000045-000006	AROCLOR 1260	11096-82-5	NULL	NULL	mg/kg	0.16	0.16	0.38	0.38	mg/kg	U	U	0	1
458	SRC-CU001-FR000045-BD0001	SRC-CU001-FR000045-000006	Moisture Content	WC002	24	24	%	0.018	0.018	0.018	0.018	%	NULL	NULL	1	1
459	SRC-CU001-FR000045-BD0001	SRC-CU001-FR000045-000006	Total PCBs	1336-36-3	10.6	10.6	mg/kg	0.16	0.16	0.38	0.38	mg/kg	NULL	J	1	1
460	SRC-CU001-FR000045-BD0001	SRC-CU001-FR000045-000006	Tri+ PCBs	TRI_PLUS_PCB	7.1008	7.1008	mg/kg	0.16	0.16	0.16	0.16	mg/kg	NULL	NULL	1	1
461	SRC-CU001-FI000005-000006	NULL	AROCLOR 1016	12674-11-2	NULL	NULL	mg/kg	0.1	0.1	0.25	0.25	mg/kg	U	U	0	1
462	SRC-CU001-FI000005-000006	NULL	AROCLOR 1221	11104-28-2	3.2	3.2	mg/kg	0.1	0.1	0.25	0.25	mg/kg	NULL	NULL	1	1
463	SRC-CU001-FI000005-000006	NULL	AROCLOR 1232	11141-16-5	NULL	NULL	mg/kg	0.1	0.1	0.25	0.25	mg/kg	U	U	0	1
464	SRC-CU001-FI000005-000006	NULL	AROCLOR 1242	53469-21-9	7.8	7.8	mg/kg	0.1	0.1	0.25	0.25	mg/kg	NULL	NULL	1	1
465	SRC-CU001-FI000005-000006	NULL	AROCLOR 1248	12672-29-6	NULL	NULL	mg/kg	0.1	0.1	0.25	0.25	mg/kg	U	U	0	1
466	SRC-CU001-FI000005-000006	NULL	AROCLOR 1254	11097-69-1	NULL	NULL	mg/kg	0.1	0.1	0.25	0.25	mg/kg	U	U	0	1
467	SRC-CU001-FI000005-000006	NULL	AROCLOR 1260	11096-82-5	NULL	NULL	mg/kg	0.1	0.1	0.25	0.25	mg/kg	U	U	0	1
468	SRC-CU001-FI000005-000006	NULL	Moisture Content	WC002	20	20	%	0.02	0.02	0.02	0.02	%	NULL	NULL	1	1
469	SRC-CU001-FI000005-000006	NULL	Total PCBs	1336-36-3	11	11	mg/kg	0.1	0.1	0.25	0.25	mg/kg	NULL	NULL	1	1
470	SRC-CU001-FI000005-000006	NULL	Tri+ PCBs	TRI_PLUS_PCB	7.5915	7.5915	mg/kg	0.1	0.1	0.1	0.1	mg/kg	NULL	NULL	1	1
471	SRC-CU001-FI000005-006012	NULL	AROCLOR 1016	12674-11-2	NULL	NULL	mg/kg	0.1	0.1	0.24	0.24	mg/kg	U	U	0	1
472	SRC-CU001-FI000005-006012	NULL	AROCLOR 1221	11104-28-2	3.2	3.2	mg/kg	0.1	0.1	0.24	0.24	mg/kg	NULL	NULL	1	1
473	SRC-CU001-FI000005-006012	NULL	AROCLOR 1232	11141-16-5	NULL	NULL	mg/kg	0.1	0.1	0.24	0.24	mg/kg	U	U	0	1
474	SRC-CU001-FI000005-006012	NULL	AROCLOR 1242	53469-21-9	5.5	5.5	mg/kg	0.1	0.1	0.24	0.24	mg/kg	NULL	NULL	1	1
475	SRC-CU001-FI000005-006012	NULL	AROCLOR 1248	12672-29-6	NULL	NULL	mg/kg	0.1	0.1	0.24	0.24	mg/kg	U	U	0	1
476	SRC-CU001-FI000005-006012	NULL	AROCLOR 1254	11097-69-1	NULL	NULL	mg/kg	0.1	0.1	0.24	0.24	mg/kg	U	U	0	1
477	SRC-CU001-FI000005-006012	NULL	AROCLOR 1260	11096-82-5	NULL	NULL	mg/kg	0.1	0.1	0.24	0.24	mg/kg	U	U	0	1
478	SRC-CU001-FI000005-006012	NULL	Moisture Content	WC002	21	21	%	0.018	0.018	0.018	0.018	%	NULL	NULL	1	1
479	SRC-CU001-FI000005-006012	NULL	Total PCBs	1336-36-3	8.7	8.7	mg/kg	0.1	0.1	0.24	0.24	mg/kg	NULL	NULL	1	1
480	SRC-CU001-FI000005-006012	NULL	Tri+ PCBs	TRI_PLUS_PCB	5.4985	5.4985	mg/kg	0.1	0.1	0.1	0.1	mg/kg	NULL	NULL	1	1
481	SRC-CU001-FI000005-012018	NULL	AROCLOR 1016	12674-11-2	NULL	NULL	mg/kg	0.1	0.1	0.25	0.25	mg/kg	U	U	0	1
482	SRC-CU001-FI000005-012018	NULL	AROCLOR 1221	11104-28-2	4.1	4.1	mg/kg	0.1	0.1	0.25	0.25	mg/kg	NULL	NULL	1	1
483	SRC-CU001-FI000005-012018	NULL	AROCLOR 1232	11141-16-5	NULL	NULL	mg/kg	0.1	0.1	0.25	0.25	mg/kg	U	U	0	1
484	SRC-CU001-FI000005-012018	NULL	AROCLOR 1242	53469-21-9	5.2	5.2	mg/kg	0.1	0.1	0.25	0.25	mg/kg	NULL	NULL	1	1
485	SRC-CU001-FI000005-012018	NULL	AROCLOR 1248	12672-29-6	NULL	NULL	mg/kg	0.1	0.1	0.25	0.25	mg/kg	U	U	0	1
486	SRC-CU001-FI000005-012018	NULL	AROCLOR 1254	11097-69-1	NULL	NULL	mg/kg	0.1	0.1	0.25	0.25	mg/kg	U	U	0	1
487	SRC-CU001-FI000005-012018	NULL	AROCLOR 1260	11096-82-5	NULL	NULL	mg/kg	0.1	0.1	0.25	0.25	mg/kg	U	U	0	1
488	SRC-CU001-FI000005-012018	NULL	Moisture Content	WC002	22	22	%	0.019	0.019	0.019	0.019	%	NULL	NULL	1	1
489	SRC-CU001-FI000005-012018	NULL	Total PCBs	1336-36-3	9.3	9.3	mg/kg	0.1	0.1	0.25	0.25	mg/kg	NULL	NULL	1	1
490	SRC-CU001-FI000005-012018	NULL	Tri+ PCBs	TRI_PLUS_PCB	5.3515	5.3515	mg/kg	0.1	0.1	0.1	0.1	mg/kg	NULL	NULL	1	1
491	SRC-CU001-FI000005-018024	NULL	AROCLOR 1016	12674-11-2	NULL	NULL	mg/kg	0.1	0.1	0.24	0.24	mg/kg	U	U	0	1
492	SRC-CU001-FI000005-018024	NULL	AROCLOR 1221	11104-28-2	1.8	1.8	mg/kg	0.1	0.1	0.24	0.24	mg/kg	NULL	NULL	1	1
493	SRC-CU001-FI000005-018024	NULL	AROCLOR 1232	11141-16-5	NULL	NULL	mg/kg	0.1	0.1	0.24	0.24	mg/kg	U	U	0	1
494	SRC-CU001-FI000005-018024	NULL	AROCLOR 1242	53469-21-9	3.5	3.5	mg/kg	0.1	0.1	0.24	0.24	mg/kg	NULL	NULL	1	1
495	SRC-CU001-FI000005-018024	NULL	AROCLOR 1248	12672-29-6	NULL	NULL	mg/kg	0.1	0.1	0.24	0.24	mg/kg	U	U	0	1
496	SRC-CU001-FI000005-018024	NULL	AROCLOR 1254	11097-69-1	NULL	NULL	mg/kg	0.1	0.1	0.24	0.24	mg/kg	U	U	0	1
497	SRC-CU001-FI000005-018024	NULL	AROCLOR 1260	11096-82-5	NULL	NULL	mg/kg	0.1	0.1	0.24	0.24	mg/kg	U	U	0	1
498	SRC-CU001-FI000005-018024	NULL	Moisture Content	WC002	21	21	%	0.018	0.018	0.018	0.018	%	NULL	NULL	1	1
499	SRC-CU001-FI000005-018024	NULL	Total PCBs	1336-36-3	5.3	5.3	mg/kg	0.1	0.1	0.24	0.24	mg/kg	NULL	NULL	1	1
500	SRC-CU001-FI000005-018024	NULL	Tri+ PCBs	TRI_PLUS_PCB	3.4825	3.4825	mg/kg	0.1	0.1	0.1	0.1	mg/kg	NULL	NULL	1	1
501	SRC-CU001-SI000005-000006	NULL	AROCLOR 1016	12674-11-2	NULL	NULL	mg/kg	0.05	0.05	0.12	0.12	mg/kg	U	U	0	1
502	SRC-CU001-SI000005-000006	NULL	AROCLOR 1221	11104-28-2	1.3	1.3	mg/kg	0.05	0.05	0.12	0.12	mg/kg	NULL	NULL	1	1
503	SRC-CU001-SI000005-000006	NULL	AROCLOR 1232	11141-16-5	NULL	NULL	mg/kg	0.05	0.05	0.12	0.12	mg/kg	U	U	0	1
504	SRC-CU001-SI000005-000006	NULL	AROCLOR 1242	53469-21-9	2.9	2.9	mg/kg	0.05	0.05	0.12	0.12	mg/kg	NULL	NULL	1	1
505	SRC-CU001-SI000005-000006	NULL	AROCLOR 1248	12672-29-6	NULL	NULL	mg/kg	0.05	0.05	0.12	0.12	mg/kg	U	U	0	1
506	SRC-CU001-SI000005-000006	NULL	AROCLOR 1254	11097-69-1	NULL	NULL	mg/kg	0.05	0.05	0.12	0.12	mg/kg	U	U	0	1
507	SRC-CU001-SI000005-000006	NULL	AROCLOR 1260	11096-82-5	NULL	NULL	mg/kg	0.05	0.05	0.12	0.12	mg/kg	U	U	0	1
508	SRC-CU001-SI000005-000006	NULL	Moisture Content	WC002	18	18	%	0.018	0.018	0.018	0.018	%	NULL	NULL	1	1
509	SRC-CU001-SI000005-000006	NULL	Total PCBs	1336-36-3	4.2	4.2	mg/kg	0.05	0.05	0.12	0.12	mg/kg	NULL	NULL	1	1
510	SRC-CU001-SI000005-000006	NULL	Tri+ PCBs	TRI_PLUS_PCB	2.84375	2.84375	mg/kg	0.05	0.05	0.05	0.05	mg/kg	NULL	NULL	1	1
511	SRC-CU001-SI000005-006012	NULL	AROCLOR 1016	12674-11-2	NULL	NULL	mg/kg	0.05	0.05	0.12	0.12	mg/kg	U	U	0	1
512	SRC-CU001-SI000005-006012	NULL	AROCLOR 1221	11104-28-2	1.6	1.6	mg/kg	0.05	0.05	0.12	0.12	mg/kg	NULL	NULL	1	1
513	SRC-CU001-SI000005-006012	NULL	AROCLOR 1232	11141-16-5	NULL	NULL	mg/kg	0.05	0.05	0.12	0.12	mg/kg	U	U	0	1
514	SRC-CU001-SI000005-006012	NULL	AROCLOR 1242	53469-21-9	4.3	4.3	mg/kg	0.05	0.05	0.12	0.12	mg/kg	NULL	NULL	1	1
515	SRC-CU001-SI000005-006012	NULL	AROCLOR 1248	12672-29-6	NULL	NULL	mg/kg	0.05	0.05	0.12	0.12	mg/kg	U	U	0	1
516	SRC-CU001-SI000005-006012	NULL	AROCLOR 1254	11097-69-1	NULL	NULL	mg/kg	0.05	0.05	0.12	0.12	mg/kg	U	U	0	1
517	SRC-CU001-SI000005-006012	NULL	AROCLOR 1260	11096-82-5	NULL	NULL	mg/kg	0.05	0.05	0.12	0.12	mg/kg	U	U	0	1
518	SRC-CU001-SI000005-006012	NULL	Moisture Content	WC002	17	17	%	0.02	0.02	0.02	0.02	%	NULL	NULL	1	1
519	SRC-CU001-SI000005-006012	NULL	Total PCBs	1336-36-3	5.9	5.9	mg/kg	0.05	0.05	0.48	0.48	mg/kg	NULL	NULL	1	1
520	SRC-CU001-SI000005-006012	NULL	Tri+ PCBs	TRI_PLUS_PCB	4.15975	4.15975	mg/kg	0.05	0.05	0.05	0.05	mg/kg	NULL	NULL	1	1

Row ID	cu_id	node_id	dredge_pass	core_id	location_type	x_coord	y_coord	coord_system	sample_dt	collection_method	sample_name	sample_type	start_depth	end_depth	depth_unit
521	RLC-CU001	SRN-CU001-005	Second Inventory	SRC-CU001-SI000005	Sediment Residual Core Location	734941.61	1616964.27	New York State Plane East (ft) NAD 83	9/11/09 16:01	Core	SRC-CU001-SI000005-012018	ENV	12	18	in
522	RLC-CU001	SRN-CU001-005	Second Inventory	SRC-CU001-SI000005	Sediment Residual Core Location	734941.61	1616964.27	New York State Plane East (ft) NAD 83	9/11/09 16:01	Core	SRC-CU001-SI000005-012018	ENV	12	18	in
523	RLC-CU001	SRN-CU001-005	Second Inventory	SRC-CU001-SI000005	Sediment Residual Core Location	734941.61	1616964.27	New York State Plane East (ft) NAD 83	9/11/09 16:01	Core	SRC-CU001-SI000005-012018	ENV	12	18	in
524	RLC-CU001	SRN-CU001-005	Second Inventory	SRC-CU001-SI000005	Sediment Residual Core Location	734941.61	1616964.27	New York State Plane East (ft) NAD 83	9/11/09 16:01	Core	SRC-CU001-SI000005-012018	ENV	12	18	in
525	RLC-CU001	SRN-CU001-005	Second Inventory	SRC-CU001-SI000005	Sediment Residual Core Location	734941.61	1616964.27	New York State Plane East (ft) NAD 83	9/11/09 16:01	Core	SRC-CU001-SI000005-012018	ENV	12	18	in
526	RLC-CU001	SRN-CU001-005	Second Inventory	SRC-CU001-SI000005	Sediment Residual Core Location	734941.61	1616964.27	New York State Plane East (ft) NAD 83	9/11/09 16:01	Core	SRC-CU001-SI000005-012018	ENV	12	18	in
527	RLC-CU001	SRN-CU001-005	Second Inventory	SRC-CU001-SI000005	Sediment Residual Core Location	734941.61	1616964.27	New York State Plane East (ft) NAD 83	9/11/09 16:01	Core	SRC-CU001-SI000005-012018	ENV	12	18	in
528	RLC-CU001	SRN-CU001-005	Second Inventory	SRC-CU001-SI000005	Sediment Residual Core Location	734941.61	1616964.27	New York State Plane East (ft) NAD 83	9/11/09 16:01	Core	SRC-CU001-SI000005-012018	ENV	12	18	in
529	RLC-CU001	SRN-CU001-005	Second Inventory	SRC-CU001-SI000005	Sediment Residual Core Location	734941.61	1616964.27	New York State Plane East (ft) NAD 83	9/11/09 16:01	Core	SRC-CU001-SI000005-012018	ENV	12	18	in
530	RLC-CU001	SRN-CU001-005	Second Inventory	SRC-CU001-SI000005	Sediment Residual Core Location	734941.61	1616964.27	New York State Plane East (ft) NAD 83	9/11/09 16:01	Core	SRC-CU001-SI000005-012018	ENV	12	18	in
531	RLC-CU001	SRN-CU001-005	Second Inventory	SRC-CU001-SI000005	Sediment Residual Core Location	734941.61	1616964.27	New York State Plane East (ft) NAD 83	9/11/09 16:01	Core	SRC-CU001-SI000005-018021	ENV	18	21	in
532	RLC-CU001	SRN-CU001-005	Second Inventory	SRC-CU001-SI000005	Sediment Residual Core Location	734941.61	1616964.27	New York State Plane East (ft) NAD 83	9/11/09 16:01	Core	SRC-CU001-SI000005-018021	ENV	18	21	in
533	RLC-CU001	SRN-CU001-005	Second Inventory	SRC-CU001-SI000005	Sediment Residual Core Location	734941.61	1616964.27	New York State Plane East (ft) NAD 83	9/11/09 16:01	Core	SRC-CU001-SI000005-018021	ENV	18	21	in
534	RLC-CU001	SRN-CU001-005	Second Inventory	SRC-CU001-SI000005	Sediment Residual Core Location	734941.61	1616964.27	New York State Plane East (ft) NAD 83	9/11/09 16:01	Core	SRC-CU001-SI000005-018021	ENV	18	21	in
535	RLC-CU001	SRN-CU001-005	Second Inventory	SRC-CU001-SI000005	Sediment Residual Core Location	734941.61	1616964.27	New York State Plane East (ft) NAD 83	9/11/09 16:01	Core	SRC-CU001-SI000005-018021	ENV	18	21	in
536	RLC-CU001	SRN-CU001-005	Second Inventory	SRC-CU001-SI000005	Sediment Residual Core Location	734941.61	1616964.27	New York State Plane East (ft) NAD 83	9/11/09 16:01	Core	SRC-CU001-SI000005-018021	ENV	18	21	in
537	RLC-CU001	SRN-CU001-005	Second Inventory	SRC-CU001-SI000005	Sediment Residual Core Location	734941.61	1616964.27	New York State Plane East (ft) NAD 83	9/11/09 16:01	Core	SRC-CU001-SI000005-018021	ENV	18	21	in
538	RLC-CU001	SRN-CU001-005	Second Inventory	SRC-CU001-SI000005	Sediment Residual Core Location	734941.61	1616964.27	New York State Plane East (ft) NAD 83	9/11/09 16:01	Core	SRC-CU001-SI000005-018021	ENV	18	21	in
539	RLC-CU001	SRN-CU001-005	Second Inventory	SRC-CU001-SI000005	Sediment Residual Core Location	734941.61	1616964.27	New York State Plane East (ft) NAD 83	9/11/09 16:01	Core	SRC-CU001-SI000005-018021	ENV	18	21	in
540	RLC-CU001	SRN-CU001-005	Second Inventory	SRC-CU001-SI000005	Sediment Residual Core Location	734941.61	1616964.27	New York State Plane East (ft) NAD 83	9/11/09 16:01	Core	SRC-CU001-SI000005-018021	ENV	18	21	in
541	RLC-CU001	SRN-CU001-005	Second Residual	SRC-CU001-SR000005	Sediment Residual Core Location	734939.3	1616957.21	New York State Plane East (ft) NAD 83	10/14/09 15:06	Grab	SRC-CU001-SR000005-000000	ENV	0	0	in
542	RLC-CU001	SRN-CU001-005	Second Residual	SRC-CU001-SR000005	Sediment Residual Core Location	734939.3	1616957.21	New York State Plane East (ft) NAD 83	10/14/09 15:06	Grab	SRC-CU001-SR000005-000000	ENV	0	0	in
543	RLC-CU001	SRN-CU001-005	Second Residual	SRC-CU001-SR000005	Sediment Residual Core Location	734939.3	1616957.21	New York State Plane East (ft) NAD 83	10/14/09 15:06	Grab	SRC-CU001-SR000005-000000	ENV	0	0	in
544	RLC-CU001	SRN-CU001-005	Second Residual	SRC-CU001-SR000005	Sediment Residual Core Location	734939.3	1616957.21	New York State Plane East (ft) NAD 83	10/14/09 15:06	Grab	SRC-CU001-SR000005-000000	ENV	0	0	in
545	RLC-CU001	SRN-CU001-005	Second Residual	SRC-CU001-SR000005	Sediment Residual Core Location	734939.3	1616957.21	New York State Plane East (ft) NAD 83	10/14/09 15:06	Grab	SRC-CU001-SR000005-000000	ENV	0	0	in
546	RLC-CU001	SRN-CU001-005	Second Residual	SRC-CU001-SR000005	Sediment Residual Core Location	734939.3	1616957.21	New York State Plane East (ft) NAD 83	10/14/09 15:06	Grab	SRC-CU001-SR000005-000000	ENV	0	0	in
547	RLC-CU001	SRN-CU001-005	Second Residual	SRC-CU001-SR000005	Sediment Residual Core Location	734939.3	1616957.21	New York State Plane East (ft) NAD 83	10/14/09 15:06	Grab	SRC-CU001-SR000005-000000	ENV	0	0	in
548	RLC-CU001	SRN-CU001-005	Second Residual	SRC-CU001-SR000005	Sediment Residual Core Location	734939.3	1616957.21	New York State Plane East (ft) NAD 83	10/14/09 15:06	Grab	SRC-CU001-SR000005-000000	ENV	0	0	in
549	RLC-CU001	SRN-CU001-005	Second Residual	SRC-CU001-SR000005	Sediment Residual Core Location	734939.3	1616957.21	New York State Plane East (ft) NAD 83	10/14/09 15:06	Grab	SRC-CU001-SR000005-000000	ENV	0	0	in
550	RLC-CU001	SRN-CU001-005	Second Residual	SRC-CU001-SR000005	Sediment Residual Core Location	734939.3	1616957.21	New York State Plane East (ft) NAD 83	10/14/09 15:06	Grab	SRC-CU001-SR000005-000000	ENV	0	0	in
551	RLC-CU001	SRN-CU001-005	THIRD RESIDUAL	SRC-CU001-TR000005	Sediment Residual Core Location	734941.54	1616965.86	New York State Plane East (ft) NAD 83	10/25/09 12:21	Grab	SRC-CU001-TR000005-000000	ENV	0	0	in
552	RLC-CU001	SRN-CU001-005	THIRD RESIDUAL	SRC-CU001-TR000005	Sediment Residual Core Location	734941.54	1616965.86	New York State Plane East (ft) NAD 83	10/25/09 12:21	Grab	SRC-CU001-TR000005-000000	ENV	0	0	in
553	RLC-CU001	SRN-CU001-005	THIRD RESIDUAL	SRC-CU001-TR000005	Sediment Residual Core Location	734941.54	1616965.86	New York State Plane East (ft) NAD 83	10/25/09 12:21	Grab	SRC-CU001-TR000005-000000	ENV	0	0	in
554	RLC-CU001	SRN-CU001-005	THIRD RESIDUAL	SRC-CU001-TR000005	Sediment Residual Core Location	734941.54	1616965.86	New York State Plane East (ft) NAD 83	10/25/09 12:21	Grab	SRC-CU001-TR000005-000000	ENV	0	0	in
555	RLC-CU001	SRN-CU001-005	THIRD RESIDUAL	SRC-CU001-TR000005	Sediment Residual Core Location	734941.54	1616965.86	New York State Plane East (ft) NAD 83	10/25/09 12:21	Grab	SRC-CU001-TR000005-000000	ENV	0	0	in
556	RLC-CU001	SRN-CU001-005	THIRD RESIDUAL	SRC-CU001-TR000005	Sediment Residual Core Location	734941.54	1616965.86	New York State Plane East (ft) NAD 83	10/25/09 12:21	Grab	SRC-CU001-TR000005-000000	ENV	0	0	in
557	RLC-CU001	SRN-CU001-005	THIRD RESIDUAL	SRC-CU001-TR000005	Sediment Residual Core Location	734941.54	1616965.86	New York State Plane East (ft) NAD 83	10/25/09 12:21	Grab	SRC-CU001-TR000005-000000	ENV	0	0	in
558	RLC-CU001	SRN-CU001-005	THIRD RESIDUAL	SRC-CU001-TR000005	Sediment Residual Core Location	734941.54	1616965.86	New York State Plane East (ft) NAD 83	10/25/09 12:21	Grab	SRC-CU001-TR000005-000000	ENV	0	0	in
559	RLC-CU001	SRN-CU001-005	THIRD RESIDUAL	SRC-CU001-TR000005	Sediment Residual Core Location	734941.54	1616965.86	New York State Plane East (ft) NAD 83	10/25/09 12:21	Grab	SRC-CU001-TR000005-000000	ENV	0	0	in
560	RLC-CU001	SRN-CU001-005	THIRD RESIDUAL	SRC-CU001-TR000005	Sediment Residual Core Location	734941.54	1616965.86	New York State Plane East (ft) NAD 83	10/25/09 12:21	Grab	SRC-CU001-TR000005-000000	ENV	0	0	in
561	RLC-CU001	SRN-CU001-006	Inventory	SRC-CU001-FI000006	Sediment Residual Core Location	735025.1	1616963.09	New York State Plane East (ft) NAD 83	7/16/09 9:14	Core	SRC-CU001-FI000006-000006	ENV	0	6	in
562	RLC-CU001	SRN-CU001-006	Inventory	SRC-CU001-FI000006	Sediment Residual Core Location	735025.1	1616963.09	New York State Plane East (ft) NAD 83	7/16/09 9:14	Core	SRC-CU001-FI000006-000006	ENV	0	6	in
563	RLC-CU001	SRN-CU001-006	Inventory	SRC-CU001-FI000006	Sediment Residual Core Location	735025.1	1616963.09	New York State Plane East (ft) NAD 83	7/16/09 9:14	Core	SRC-CU001-FI000006-000006	ENV	0	6	in
564	RLC-CU001	SRN-CU001-006	Inventory	SRC-CU001-FI000006	Sediment Residual Core Location	735025.1	1616963.09	New York State Plane East (ft) NAD 83	7/16/09 9:14	Core	SRC-CU001-FI000006-000006	ENV	0	6	in
565	RLC-CU001	SRN-CU001-006	Inventory	SRC-CU001-FI000006	Sediment Residual Core Location	735025.1	1616963.09	New York State Plane East (ft) NAD 83	7/16/09 9:14	Core	SRC-CU001-FI000006-000006	ENV	0	6	in
566	RLC-CU001	SRN-CU001-006	Inventory	SRC-CU001-FI000006	Sediment Residual Core Location	735025.1	1616963.09	New York State Plane East (ft) NAD 83	7/16/09 9:14	Core	SRC-CU001-FI000006-000006	ENV	0	6	in
567	RLC-CU001	SRN-CU001-006	Inventory	SRC-CU001-FI000006	Sediment Residual Core Location	735025.1	1616963.09	New York State Plane East (ft) NAD 83	7/16/09 9:14	Core	SRC-CU001-FI000006-000006	ENV	0	6	in
568	RLC-CU001	SRN-CU001-006	Inventory	SRC-CU001-FI000006	Sediment Residual Core Location	735025.1	1616963.09	New York State Plane East (ft) NAD 83	7/16/09 9:14	Core	SRC-CU001-FI000006-000006	ENV	0	6	in
569	RLC-CU001	SRN-CU001-006	Inventory	SRC-CU001-FI000006	Sediment Residual Core Location	735025.1	1616963.09	New York State Plane East (ft) NAD 83	7/16/09 9:14	Core	SRC-CU001-FI000006-000006	ENV	0	6	in
570	RLC-CU001	SRN-CU001-006	Inventory	SRC-CU001-FI000006	Sediment Residual Core Location	735025.1	1616963.09	New York State Plane East (ft) NAD 83	7/16/09 9:14	Core	SRC-CU001-FI000006-000006	ENV	0	6	in
571	RLC-CU001	SRN-CU001-006	Inventory	SRC-CU001-FI000006	Sediment Residual Core Location	735025.1	1616963.09	New York State Plane East (ft) NAD 83	7/16/09 9:14	Core	SRC-CU001-FI000006-006012	ENV	6	12	in
572	RLC-CU001	SRN-CU001-006	Inventory	SRC-CU001-FI000006	Sediment Residual Core Location	735025.1	1616963.09	New York State Plane East (ft) NAD 83	7/16/09 9:14	Core	SRC-CU001-FI000006-006012	ENV	6	12	in
573	RLC-CU001	SRN-CU001-006	Inventory	SRC-CU001-FI000006	Sediment Residual Core Location	735025.1	1616963.09	New York State Plane East (ft) NAD 83	7/16/09 9:14	Core	SRC-CU001-FI000006-006012	ENV	6	12	in
574	RLC-CU001	SRN-CU001-006	Inventory	SRC-CU001-FI000006	Sediment Residual Core Location	735025.1	1616963.09	New York State Plane East (ft) NAD 83	7/16/09 9:14	Core	SRC-CU001-FI000006-006012	ENV	6	12	in
575	RLC-CU001	SRN-CU001-006	Inventory	SRC-CU001-FI000006	Sediment Residual Core Location	735025.1	1616963.09	New York State Plane East (ft) NAD 83	7/16/09 9:14	Core	SRC-CU001-FI000006-006012	ENV	6	12	in
576	RLC-CU001	SRN-CU001-006	Inventory	SRC-CU001-FI000006	Sediment Residual Core Location	735025.1	1616963.09	New York State Plane East (ft) NAD 83	7/16/09 9:14	Core	SRC-CU001-FI000006-006012	ENV	6	12	in
577	RLC-CU001	SRN-CU001-006	Inventory	SRC-CU001-FI000006	Sediment Residual Core Location	735025.1	1616963.09	New York State Plane East (ft) NAD 83	7/16/09 9:14	Core	SRC-CU001-FI000006-006012	ENV	6	12	in
578	RLC-CU001	SRN-CU001-006	Inventory	SRC-CU001-FI000006	Sediment Residual Core Location	735025.1	1616963.09	New York State Plane East (ft) NAD 83	7/16/09 9:14	Core	SRC-CU001-FI000006-006012	ENV	6	12	in
579	RLC-CU001	SRN-CU001-006	Inventory	SRC-CU001-FI000006	Sediment Residual Core Location	735025.1	1616963.09	New York State Plane East (ft) NAD 83	7/16/09 9:14	Core	SRC-CU001-FI000006-006012	ENV	6	12	in
580	RLC-CU001	SRN-CU001-006	Inventory	SRC-CU001-FI000006	Sediment Residual Core Location	735025.1	1616963.09	New York State Plane East (ft) NAD 83	7/16/09 9:14	Core	SRC-CU001-FI000006-006012	ENV	6	12	in
581	RLC-CU001	SRN-CU001-006	Inventory	SRC-CU001-FI000006	Sediment Residual Core Location	735025.1	1616963.09	New York State Plane East (ft) NAD 83	7/16/09 9:14	Core	SRC-CU001-FI000006-012018	ENV	12	18	in
582	RLC-CU001	SRN-CU001-006	Inventory	SRC-CU001-FI000006	Sediment Residual Core Location	735025.1	1616963.09	New York State Plane East (ft) NAD 83	7/16/09 9:14	Core	SRC-CU001-FI000006-012018	ENV	12	18	in
583	RLC-CU001	SRN-CU001-006	Inventory	SRC-CU001-FI000006	Sediment Residual Core Location	735025.1	1616963.09	New York State Plane East (ft) NAD 83	7/16/09 9:14	Core	SRC-CU001-FI000006-012018	ENV	12	18	in
584	RLC-CU001	SRN-CU001-006	Inventory	SRC-CU001-FI000006	Sediment Residual Core Location	735025.1	1616963.09	New York State Plane East (ft) NAD 83	7/16/09 9:14	Core	SRC-CU001-FI000006-012018	ENV	12	18	in
585	RLC-CU001	SRN-CU001-006	Inventory	SRC-CU001-FI000006	Sediment Residual Core Location	735025.1	1616963.09	New York State Plane East (ft) NAD 83	7/16/09 9:14	Core	SRC-CU001-FI000006-012018	ENV	12	18	in

Row ID	sample_name	dup_parent_sample_name	analyte_name	cas_rn	Lab_Reported_Result	Verified_Result	result_unit	Lab_Reported_MDL	Verified_MDL	Lab_Reported_RL	Verified_RL	limit_unit	Lab_Reported_Qualifier	Verified_Qualifier	Detected	Reportable
521	SRC-CU001-SI000005-012018	NULL	AROCLOR 1016	12674-11-2	NULL	NULL	mg/kg	0.1	0.1	0.25	0.25	mg/kg	U	U	0	1
522	SRC-CU001-SI000005-012018	NULL	AROCLOR 1221	11104-28-2	2.1	2.1	mg/kg	0.1	0.1	0.25	0.25	mg/kg	NULL	NULL	1	1
523	SRC-CU001-SI000005-012018	NULL	AROCLOR 1232	11141-16-5	NULL	NULL	mg/kg	0.1	0.1	0.25	0.25	mg/kg	U	U	0	1
524	SRC-CU001-SI000005-012018	NULL	AROCLOR 1242	53469-21-9	4.4	4.4	mg/kg	0.1	0.1	0.25	0.25	mg/kg	NULL	NULL	1	1
525	SRC-CU001-SI000005-012018	NULL	AROCLOR 1248	12672-29-6	NULL	NULL	mg/kg	0.1	0.1	0.25	0.25	mg/kg	U	U	0	1
526	SRC-CU001-SI000005-012018	NULL	AROCLOR 1254	11097-69-1	NULL	NULL	mg/kg	0.1	0.1	0.25	0.25	mg/kg	U	U	0	1
527	SRC-CU001-SI000005-012018	NULL	AROCLOR 1260	11096-82-5	NULL	NULL	mg/kg	0.1	0.1	0.25	0.25	mg/kg	U	U	0	1
528	SRC-CU001-SI000005-012018	NULL	Moisture Content	WC002	20	20	%	0.02	0.02	0.02	0.02	%	NULL	NULL	1	1
529	SRC-CU001-SI000005-012018	NULL	Total PCBs	1336-36-3	6.5	6.5	mg/kg	0.1	0.1	1	1	mg/kg	NULL	NULL	1	1
530	SRC-CU001-SI000005-012018	NULL	Tri+ PCBs	TRI_PLUS_PCB	4.3435	4.3435	mg/kg	0.1	0.1	0.1	0.1	mg/kg	NULL	NULL	1	1
531	SRC-CU001-SI000005-018021	NULL	AROCLOR 1016	12674-11-2	NULL	NULL	mg/kg	0.051	0.051	0.12	0.12	mg/kg	U	U	0	1
532	SRC-CU001-SI000005-018021	NULL	AROCLOR 1221	11104-28-2	1.8	1.8	mg/kg	0.051	0.051	0.12	0.12	mg/kg	NULL	NULL	1	1
533	SRC-CU001-SI000005-018021	NULL	AROCLOR 1232	11141-16-5	NULL	NULL	mg/kg	0.051	0.051	0.12	0.12	mg/kg	U	U	0	1
534	SRC-CU001-SI000005-018021	NULL	AROCLOR 1242	53469-21-9	3.8	3.8	mg/kg	0.051	0.051	0.12	0.12	mg/kg	NULL	NULL	1	1
535	SRC-CU001-SI000005-018021	NULL	AROCLOR 1248	12672-29-6	NULL	NULL	mg/kg	0.051	0.051	0.12	0.12	mg/kg	U	U	0	1
536	SRC-CU001-SI000005-018021	NULL	AROCLOR 1254	11097-69-1	NULL	NULL	mg/kg	0.051	0.051	0.12	0.12	mg/kg	U	U	0	1
537	SRC-CU001-SI000005-018021	NULL	AROCLOR 1260	11096-82-5	NULL	NULL	mg/kg	0.051	0.051	0.12	0.12	mg/kg	U	U	0	1
538	SRC-CU001-SI000005-018021	NULL	Moisture Content	WC002	20	20	%	0.019	0.019	0.019	0.019	%	NULL	NULL	1	1
539	SRC-CU001-SI000005-018021	NULL	Total PCBs	1336-36-3	5.6	5.6	mg/kg	0.051	0.051	0.49	0.49	mg/kg	NULL	NULL	1	1
540	SRC-CU001-SI000005-018021	NULL	Tri+ PCBs	TRI_PLUS_PCB	3.733205	3.733205	mg/kg	0.051	0.051	0.051	0.051	mg/kg	NULL	NULL	1	1
541	SRC-CU001-SR000005-000000	NULL	AROCLOR 1016	12674-11-2	NULL	NULL	mg/kg	0.25	0.25	0.6	0.6	mg/kg	U	U	0	1
542	SRC-CU001-SR000005-000000	NULL	AROCLOR 1221	11104-28-2	8.7	8.7	mg/kg	0.25	0.25	0.6	0.6	mg/kg	NULL	NULL	1	1
543	SRC-CU001-SR000005-000000	NULL	AROCLOR 1232	11141-16-5	NULL	NULL	mg/kg	0.25	0.25	0.6	0.6	mg/kg	U	U	0	1
544	SRC-CU001-SR000005-000000	NULL	AROCLOR 1242	53469-21-9	11	11	mg/kg	0.25	0.25	0.6	0.6	mg/kg	NULL	NULL	1	1
545	SRC-CU001-SR000005-000000	NULL	AROCLOR 1248	12672-29-6	NULL	NULL	mg/kg	0.25	0.25	0.6	0.6	mg/kg	U	U	0	1
546	SRC-CU001-SR000005-000000	NULL	AROCLOR 1254	11097-69-1	NULL	NULL	mg/kg	0.25	0.25	0.6	0.6	mg/kg	U	U	0	1
547	SRC-CU001-SR000005-000000	NULL	AROCLOR 1260	11096-82-5	NULL	NULL	mg/kg	0.25	0.25	0.6	0.6	mg/kg	U	U	0	1
548	SRC-CU001-SR000005-000000	NULL	Moisture Content	WC002	25	25	%	0.018	0.018	0.018	0.018	%	NULL	NULL	1	1
549	SRC-CU001-SR000005-000000	NULL	Total PCBs	1336-36-3	19.7	19.7	mg/kg	0.25	0.25	2.4	2.4	mg/kg	NULL	NULL	1	1
550	SRC-CU001-SR000005-000000	NULL	Tri+ PCBs	TRI_PLUS_PCB	11.34175	11.34175	mg/kg	0.25	0.25	0.25	0.25	mg/kg	NULL	NULL	1	1
551	SRC-CU001-TR000005-000000	NULL	AROCLOR 1016	12674-11-2	NULL	NULL	mg/kg	0.35	0.35	0.83	0.83	mg/kg	U	U	0	1
552	SRC-CU001-TR000005-000000	NULL	AROCLOR 1221	11104-28-2	26	26	mg/kg	0.35	0.35	0.83	0.83	mg/kg	NULL	NULL	1	1
553	SRC-CU001-TR000005-000000	NULL	AROCLOR 1232	11141-16-5	NULL	NULL	mg/kg	0.35	0.35	0.83	0.83	mg/kg	U	U	0	1
554	SRC-CU001-TR000005-000000	NULL	AROCLOR 1242	53469-21-9	27	27	mg/kg	0.35	0.35	0.83	0.83	mg/kg	NULL	NULL	1	1
555	SRC-CU001-TR000005-000000	NULL	AROCLOR 1248	12672-29-6	NULL	NULL	mg/kg	0.35	0.35	0.83	0.83	mg/kg	U	U	0	1
556	SRC-CU001-TR000005-000000	NULL	AROCLOR 1254	11097-69-1	NULL	NULL	mg/kg	0.35	0.35	0.83	0.83	mg/kg	U	U	0	1
557	SRC-CU001-TR000005-000000	NULL	AROCLOR 1260	11096-82-5	NULL	NULL	mg/kg	0.35	0.35	0.83	0.83	mg/kg	U	U	0	1
558	SRC-CU001-TR000005-000000	NULL	Moisture Content	WC002	41	41	%	0.02	0.02	0.02	0.02	%	NULL	NULL	1	1
559	SRC-CU001-TR000005-000000	NULL	Total PCBs	1336-36-3	53	53	mg/kg	0.35	0.35	3.3	3.3	mg/kg	NULL	J	1	1
560	SRC-CU001-TR000005-000000	NULL	Tri+ PCBs	TRI_PLUS_PCB	28.36925	28.36925	mg/kg	0.35	0.35	0.35	0.35	mg/kg	NULL	NULL	1	1
561	SRC-CU001-FI000006-000006	NULL	AROCLOR 1016	12674-11-2	NULL	NULL	mg/kg	0.091	0.091	0.22	0.22	mg/kg	U	U	0	1
562	SRC-CU001-FI000006-000006	NULL	AROCLOR 1221	11104-28-2	3.1	3.1	mg/kg	0.091	0.091	0.22	0.22	mg/kg	NULL	NULL	1	1
563	SRC-CU001-FI000006-000006	NULL	AROCLOR 1232	11141-16-5	NULL	NULL	mg/kg	0.091	0.091	0.22	0.22	mg/kg	U	U	0	1
564	SRC-CU001-FI000006-000006	NULL	AROCLOR 1242	53469-21-9	5.9	5.9	mg/kg	0.091	0.091	0.22	0.22	mg/kg	NULL	NULL	1	1
565	SRC-CU001-FI000006-000006	NULL	AROCLOR 1248	12672-29-6	NULL	NULL	mg/kg	0.091	0.091	0.22	0.22	mg/kg	U	U	0	1
566	SRC-CU001-FI000006-000006	NULL	AROCLOR 1254	11097-69-1	NULL	NULL	mg/kg	0.091	0.091	0.22	0.22	mg/kg	U	U	0	1
567	SRC-CU001-FI000006-000006	NULL	AROCLOR 1260	11096-82-5	NULL	NULL	mg/kg	0.091	0.091	0.22	0.22	mg/kg	U	U	0	1
568	SRC-CU001-FI000006-000006	NULL	Moisture Content	WC002	11	11	%	0.019	0.019	0.019	0.019	%	NULL	NULL	1	1
569	SRC-CU001-FI000006-000006	NULL	Total PCBs	1336-36-3	9	9	mg/kg	0.091	0.091	0.22	0.22	mg/kg	NULL	NULL	1	1
570	SRC-CU001-FI000006-000006	NULL	Tri+ PCBs	TRI_PLUS_PCB	5.844405	5.844405	mg/kg	0.091	0.091	0.091	0.091	mg/kg	NULL	NULL	1	1
571	SRC-CU001-FI000006-006012	NULL	AROCLOR 1016	12674-11-2	NULL	NULL	mg/kg	0.14	0.14	0.33	0.33	mg/kg	U	U	0	1
572	SRC-CU001-FI000006-006012	NULL	AROCLOR 1221	11104-28-2	2.9	2.9	mg/kg	0.14	0.14	0.33	0.33	mg/kg	NULL	NULL	1	1
573	SRC-CU001-FI000006-006012	NULL	AROCLOR 1232	11141-16-5	NULL	NULL	mg/kg	0.14	0.14	0.33	0.33	mg/kg	U	U	0	1
574	SRC-CU001-FI000006-006012	NULL	AROCLOR 1242	53469-21-9	5	5	mg/kg	0.14	0.14	0.33	0.33	mg/kg	NULL	NULL	1	1
575	SRC-CU001-FI000006-006012	NULL	AROCLOR 1248	12672-29-6	NULL	NULL	mg/kg	0.14	0.14	0.33	0.33	mg/kg	U	U	0	1
576	SRC-CU001-FI000006-006012	NULL	AROCLOR 1254	11097-69-1	NULL	NULL	mg/kg	0.14	0.14	0.33	0.33	mg/kg	U	U	0	1
577	SRC-CU001-FI000006-006012	NULL	AROCLOR 1260	11096-82-5	NULL	NULL	mg/kg	0.14	0.14	0.33	0.33	mg/kg	U	U	0	1
578	SRC-CU001-FI000006-006012	NULL	Moisture Content	WC002	8.8	8.8	%	0.02	0.02	0.02	0.02	%	NULL	NULL	1	1
579	SRC-CU001-FI000006-006012	NULL	Total PCBs	1336-36-3	7.9	7.9	mg/kg	0.14	0.14	0.33	0.33	mg/kg	NULL	NULL	1	1
580	SRC-CU001-FI000006-006012	NULL	Tri+ PCBs	TRI_PLUS_PCB	5.0197	5.0197	mg/kg	0.14	0.14	0.14	0.14	mg/kg	NULL	NULL	1	1
581	SRC-CU001-FI000006-012018	NULL	AROCLOR 1016	12674-11-2	NULL	NULL	mg/kg	0.15	0.15	0.36	0.36	mg/kg	U	U	0	1
582	SRC-CU001-FI000006-012018	NULL	AROCLOR 1221	11104-28-2	3.8	3.8	mg/kg	0.15	0.15	0.36	0.36	mg/kg	NULL	NULL	1	1
583	SRC-CU001-FI000006-012018	NULL	AROCLOR 1232	11141-16-5	NULL	NULL	mg/kg	0.15	0.15	0.36	0.36	mg/kg	U	U	0	1
584	SRC-CU001-FI000006-012018	NULL	AROCLOR 1242	53469-21-9	6.1	6.1	mg/kg	0.15	0.15	0.36	0.36	mg/kg	NULL	NULL	1	1
585	SRC-CU001-FI000006-012018	NULL	AROCLOR 1248	12672-29-6	NULL	NULL	mg/kg	0.15	0.15	0.36	0.36	mg/kg	U	U	0	1

Row ID	cu_id	node_id	dredge_pass	core_id	location_type	x_coord	y_coord	coord_system	sample_dt	collection_method	sample_name	sample_type	start_depth	end_depth	depth_unit
586	RLC-CU001	SRN-CU001-006	Inventory	SRC-CU001-FI000006	Sediment Residual Core Location	735025.1	1616963.09	New York State Plane East (ft) NAD 83	7/16/09 9:14	Core	SRC-CU001-FI000006-012018	ENV	12	18	in
587	RLC-CU001	SRN-CU001-006	Inventory	SRC-CU001-FI000006	Sediment Residual Core Location	735025.1	1616963.09	New York State Plane East (ft) NAD 83	7/16/09 9:14	Core	SRC-CU001-FI000006-012018	ENV	12	18	in
588	RLC-CU001	SRN-CU001-006	Inventory	SRC-CU001-FI000006	Sediment Residual Core Location	735025.1	1616963.09	New York State Plane East (ft) NAD 83	7/16/09 9:14	Core	SRC-CU001-FI000006-012018	ENV	12	18	in
589	RLC-CU001	SRN-CU001-006	Inventory	SRC-CU001-FI000006	Sediment Residual Core Location	735025.1	1616963.09	New York State Plane East (ft) NAD 83	7/16/09 9:14	Core	SRC-CU001-FI000006-012018	ENV	12	18	in
590	RLC-CU001	SRN-CU001-006	Inventory	SRC-CU001-FI000006	Sediment Residual Core Location	735025.1	1616963.09	New York State Plane East (ft) NAD 83	7/16/09 9:14	Core	SRC-CU001-FI000006-012018	ENV	12	18	in
591	RLC-CU001	SRN-CU001-006	Inventory	SRC-CU001-FI000006	Sediment Residual Core Location	735025.1	1616963.09	New York State Plane East (ft) NAD 83	7/16/09 9:14	Core	SRC-CU001-FI000006-018025	ENV	18	25	in
592	RLC-CU001	SRN-CU001-006	Inventory	SRC-CU001-FI000006	Sediment Residual Core Location	735025.1	1616963.09	New York State Plane East (ft) NAD 83	7/16/09 9:14	Core	SRC-CU001-FI000006-018025	ENV	18	25	in
593	RLC-CU001	SRN-CU001-006	Inventory	SRC-CU001-FI000006	Sediment Residual Core Location	735025.1	1616963.09	New York State Plane East (ft) NAD 83	7/16/09 9:14	Core	SRC-CU001-FI000006-018025	ENV	18	25	in
594	RLC-CU001	SRN-CU001-006	Inventory	SRC-CU001-FI000006	Sediment Residual Core Location	735025.1	1616963.09	New York State Plane East (ft) NAD 83	7/16/09 9:14	Core	SRC-CU001-FI000006-018025	ENV	18	25	in
595	RLC-CU001	SRN-CU001-006	Inventory	SRC-CU001-FI000006	Sediment Residual Core Location	735025.1	1616963.09	New York State Plane East (ft) NAD 83	7/16/09 9:14	Core	SRC-CU001-FI000006-018025	ENV	18	25	in
596	RLC-CU001	SRN-CU001-006	Inventory	SRC-CU001-FI000006	Sediment Residual Core Location	735025.1	1616963.09	New York State Plane East (ft) NAD 83	7/16/09 9:14	Core	SRC-CU001-FI000006-018025	ENV	18	25	in
597	RLC-CU001	SRN-CU001-006	Inventory	SRC-CU001-FI000006	Sediment Residual Core Location	735025.1	1616963.09	New York State Plane East (ft) NAD 83	7/16/09 9:14	Core	SRC-CU001-FI000006-018025	ENV	18	25	in
598	RLC-CU001	SRN-CU001-006	Inventory	SRC-CU001-FI000006	Sediment Residual Core Location	735025.1	1616963.09	New York State Plane East (ft) NAD 83	7/16/09 9:14	Core	SRC-CU001-FI000006-018025	ENV	18	25	in
599	RLC-CU001	SRN-CU001-006	Inventory	SRC-CU001-FI000006	Sediment Residual Core Location	735025.1	1616963.09	New York State Plane East (ft) NAD 83	7/16/09 9:14	Core	SRC-CU001-FI000006-018025	ENV	18	25	in
600	RLC-CU001	SRN-CU001-006	Inventory	SRC-CU001-FI000006	Sediment Residual Core Location	735025.1	1616963.09	New York State Plane East (ft) NAD 83	7/16/09 9:14	Core	SRC-CU001-FI000006-018025	ENV	18	25	in
601	RLC-CU001	SRN-CU001-006	Second Inventory	SRC-CU001-SI000006	Sediment Residual Core Location	735025.09	1616965.94	New York State Plane East (ft) NAD 83	9/22/09 9:56	Core	SRC-CU001-SI000006-000006	ENV	0	6	in
602	RLC-CU001	SRN-CU001-006	Second Inventory	SRC-CU001-SI000006	Sediment Residual Core Location	735025.09	1616965.94	New York State Plane East (ft) NAD 83	9/22/09 9:56	Core	SRC-CU001-SI000006-000006	ENV	0	6	in
603	RLC-CU001	SRN-CU001-006	Second Inventory	SRC-CU001-SI000006	Sediment Residual Core Location	735025.09	1616965.94	New York State Plane East (ft) NAD 83	9/22/09 9:56	Core	SRC-CU001-SI000006-000006	ENV	0	6	in
604	RLC-CU001	SRN-CU001-006	Second Inventory	SRC-CU001-SI000006	Sediment Residual Core Location	735025.09	1616965.94	New York State Plane East (ft) NAD 83	9/22/09 9:56	Core	SRC-CU001-SI000006-000006	ENV	0	6	in
605	RLC-CU001	SRN-CU001-006	Second Inventory	SRC-CU001-SI000006	Sediment Residual Core Location	735025.09	1616965.94	New York State Plane East (ft) NAD 83	9/22/09 9:56	Core	SRC-CU001-SI000006-000006	ENV	0	6	in
606	RLC-CU001	SRN-CU001-006	Second Inventory	SRC-CU001-SI000006	Sediment Residual Core Location	735025.09	1616965.94	New York State Plane East (ft) NAD 83	9/22/09 9:56	Core	SRC-CU001-SI000006-000006	ENV	0	6	in
607	RLC-CU001	SRN-CU001-006	Second Inventory	SRC-CU001-SI000006	Sediment Residual Core Location	735025.09	1616965.94	New York State Plane East (ft) NAD 83	9/22/09 9:56	Core	SRC-CU001-SI000006-000006	ENV	0	6	in
608	RLC-CU001	SRN-CU001-006	Second Inventory	SRC-CU001-SI000006	Sediment Residual Core Location	735025.09	1616965.94	New York State Plane East (ft) NAD 83	9/22/09 9:56	Core	SRC-CU001-SI000006-000006	ENV	0	6	in
609	RLC-CU001	SRN-CU001-006	Second Inventory	SRC-CU001-SI000006	Sediment Residual Core Location	735025.09	1616965.94	New York State Plane East (ft) NAD 83	9/22/09 9:56	Core	SRC-CU001-SI000006-000006	ENV	0	6	in
610	RLC-CU001	SRN-CU001-006	Second Inventory	SRC-CU001-SI000006	Sediment Residual Core Location	735025.09	1616965.94	New York State Plane East (ft) NAD 83	9/22/09 9:56	Core	SRC-CU001-SI000006-000006	ENV	0	6	in
611	RLC-CU001	SRN-CU001-006	Second Inventory	SRC-CU001-SI000006	Sediment Residual Core Location	735025.09	1616965.94	New York State Plane East (ft) NAD 83	9/22/09 9:56	Core	SRC-CU001-SI000006-006012	ENV	6	12	in
612	RLC-CU001	SRN-CU001-006	Second Inventory	SRC-CU001-SI000006	Sediment Residual Core Location	735025.09	1616965.94	New York State Plane East (ft) NAD 83	9/22/09 9:56	Core	SRC-CU001-SI000006-006012	ENV	6	12	in
613	RLC-CU001	SRN-CU001-006	Second Inventory	SRC-CU001-SI000006	Sediment Residual Core Location	735025.09	1616965.94	New York State Plane East (ft) NAD 83	9/22/09 9:56	Core	SRC-CU001-SI000006-006012	ENV	6	12	in
614	RLC-CU001	SRN-CU001-006	Second Inventory	SRC-CU001-SI000006	Sediment Residual Core Location	735025.09	1616965.94	New York State Plane East (ft) NAD 83	9/22/09 9:56	Core	SRC-CU001-SI000006-006012	ENV	6	12	in
615	RLC-CU001	SRN-CU001-006	Second Inventory	SRC-CU001-SI000006	Sediment Residual Core Location	735025.09	1616965.94	New York State Plane East (ft) NAD 83	9/22/09 9:56	Core	SRC-CU001-SI000006-006012	ENV	6	12	in
616	RLC-CU001	SRN-CU001-006	Second Inventory	SRC-CU001-SI000006	Sediment Residual Core Location	735025.09	1616965.94	New York State Plane East (ft) NAD 83	9/22/09 9:56	Core	SRC-CU001-SI000006-006012	ENV	6	12	in
617	RLC-CU001	SRN-CU001-006	Second Inventory	SRC-CU001-SI000006	Sediment Residual Core Location	735025.09	1616965.94	New York State Plane East (ft) NAD 83	9/22/09 9:56	Core	SRC-CU001-SI000006-006012	ENV	6	12	in
618	RLC-CU001	SRN-CU001-006	Second Inventory	SRC-CU001-SI000006	Sediment Residual Core Location	735025.09	1616965.94	New York State Plane East (ft) NAD 83	9/22/09 9:56	Core	SRC-CU001-SI000006-006012	ENV	6	12	in
619	RLC-CU001	SRN-CU001-006	Second Inventory	SRC-CU001-SI000006	Sediment Residual Core Location	735025.09	1616965.94	New York State Plane East (ft) NAD 83	9/22/09 9:56	Core	SRC-CU001-SI000006-006012	ENV	6	12	in
620	RLC-CU001	SRN-CU001-006	Second Inventory	SRC-CU001-SI000006	Sediment Residual Core Location	735025.09	1616965.94	New York State Plane East (ft) NAD 83	9/22/09 9:56	Core	SRC-CU001-SI000006-006012	ENV	6	12	in
621	RLC-CU001	SRN-CU001-006	Second Inventory	SRC-CU001-SI000006	Sediment Residual Core Location	735025.09	1616965.94	New York State Plane East (ft) NAD 83	9/22/09 9:56	Core	SRC-CU001-SI000006-012018	ENV	12	18	in
622	RLC-CU001	SRN-CU001-006	Second Inventory	SRC-CU001-SI000006	Sediment Residual Core Location	735025.09	1616965.94	New York State Plane East (ft) NAD 83	9/22/09 9:56	Core	SRC-CU001-SI000006-012018	ENV	12	18	in
623	RLC-CU001	SRN-CU001-006	Second Inventory	SRC-CU001-SI000006	Sediment Residual Core Location	735025.09	1616965.94	New York State Plane East (ft) NAD 83	9/22/09 9:56	Core	SRC-CU001-SI000006-012018	ENV	12	18	in
624	RLC-CU001	SRN-CU001-006	Second Inventory	SRC-CU001-SI000006	Sediment Residual Core Location	735025.09	1616965.94	New York State Plane East (ft) NAD 83	9/22/09 9:56	Core	SRC-CU001-SI000006-012018	ENV	12	18	in
625	RLC-CU001	SRN-CU001-006	Second Inventory	SRC-CU001-SI000006	Sediment Residual Core Location	735025.09	1616965.94	New York State Plane East (ft) NAD 83	9/22/09 9:56	Core	SRC-CU001-SI000006-012018	ENV	12	18	in
626	RLC-CU001	SRN-CU001-006	Second Inventory	SRC-CU001-SI000006	Sediment Residual Core Location	735025.09	1616965.94	New York State Plane East (ft) NAD 83	9/22/09 9:56	Core	SRC-CU001-SI000006-012018	ENV	12	18	in
627	RLC-CU001	SRN-CU001-006	Second Inventory	SRC-CU001-SI000006	Sediment Residual Core Location	735025.09	1616965.94	New York State Plane East (ft) NAD 83	9/22/09 9:56	Core	SRC-CU001-SI000006-012018	ENV	12	18	in
628	RLC-CU001	SRN-CU001-006	Second Inventory	SRC-CU001-SI000006	Sediment Residual Core Location	735025.09	1616965.94	New York State Plane East (ft) NAD 83	9/22/09 9:56	Core	SRC-CU001-SI000006-012018	ENV	12	18	in
629	RLC-CU001	SRN-CU001-006	Second Inventory	SRC-CU001-SI000006	Sediment Residual Core Location	735025.09	1616965.94	New York State Plane East (ft) NAD 83	9/22/09 9:56	Core	SRC-CU001-SI000006-012018	ENV	12	18	in
630	RLC-CU001	SRN-CU001-006	Second Inventory	SRC-CU001-SI000006	Sediment Residual Core Location	735025.09	1616965.94	New York State Plane East (ft) NAD 83	9/22/09 9:56	Core	SRC-CU001-SI000006-012018	ENV	12	18	in
631	RLC-CU001	SRN-CU001-006	Second Inventory	SRC-CU001-SI000006	Sediment Residual Core Location	735025.09	1616965.94	New York State Plane East (ft) NAD 83	9/22/09 9:56	Core	SRC-CU001-SI000006-018024	ENV	18	24	in
632	RLC-CU001	SRN-CU001-006	Second Inventory	SRC-CU001-SI000006	Sediment Residual Core Location	735025.09	1616965.94	New York State Plane East (ft) NAD 83	9/22/09 9:56	Core	SRC-CU001-SI000006-018024	ENV	18	24	in
633	RLC-CU001	SRN-CU001-006	Second Inventory	SRC-CU001-SI000006	Sediment Residual Core Location	735025.09	1616965.94	New York State Plane East (ft) NAD 83	9/22/09 9:56	Core	SRC-CU001-SI000006-018024	ENV	18	24	in
634	RLC-CU001	SRN-CU001-006	Second Inventory	SRC-CU001-SI000006	Sediment Residual Core Location	735025.09	1616965.94	New York State Plane East (ft) NAD 83	9/22/09 9:56	Core	SRC-CU001-SI000006-018024	ENV	18	24	in
635	RLC-CU001	SRN-CU001-006	Second Inventory	SRC-CU001-SI000006	Sediment Residual Core Location	735025.09	1616965.94	New York State Plane East (ft) NAD 83	9/22/09 9:56	Core	SRC-CU001-SI000006-018024	ENV	18	24	in
636	RLC-CU001	SRN-CU001-006	Second Inventory	SRC-CU001-SI000006	Sediment Residual Core Location	735025.09	1616965.94	New York State Plane East (ft) NAD 83	9/22/09 9:56	Core	SRC-CU001-SI000006-018024	ENV	18	24	in
637	RLC-CU001	SRN-CU001-006	Second Inventory	SRC-CU001-SI000006	Sediment Residual Core Location	735025.09	1616965.94	New York State Plane East (ft) NAD 83	9/22/09 9:56	Core	SRC-CU001-SI000006-018024	ENV	18	24	in
638	RLC-CU001	SRN-CU001-006	Second Inventory	SRC-CU001-SI000006	Sediment Residual Core Location	735025.09	1616965.94	New York State Plane East (ft) NAD 83	9/22/09 9:56	Core	SRC-CU001-SI000006-018024	ENV	18	24	in
639	RLC-CU001	SRN-CU001-006	Second Inventory	SRC-CU001-SI000006	Sediment Residual Core Location	735025.09	1616965.94	New York State Plane East (ft) NAD 83	9/22/09 9:56	Core	SRC-CU001-SI000006-018024	ENV	18	24	in
640	RLC-CU001	SRN-CU001-006	Second Inventory	SRC-CU001-SI000006	Sediment Residual Core Location	735025.09	1616965.94	New York State Plane East (ft) NAD 83	9/22/09 9:56	Core	SRC-CU001-SI000006-018024	ENV	18	24	in
641	RLC-CU001	SRN-CU001-006	Second Residual	SRC-CU001-SR000006	Sediment Residual Core Location	735021.81	1616964.91	New York State Plane East (ft) NAD 83	10/14/09 16:00	Grab	SRC-CU001-SR000006-000000	ENV	0	0	in
642	RLC-CU001	SRN-CU001-006	Second Residual	SRC-CU001-SR000006	Sediment Residual Core Location	735021.81	1616964.91	New York State Plane East (ft) NAD 83	10/14/09 16:00	Grab	SRC-CU001-SR000006-000000	ENV	0	0	in
643	RLC-CU001	SRN-CU001-006	Second Residual	SRC-CU001-SR000006	Sediment Residual Core Location	735021.81	1616964.91	New York State Plane East (ft) NAD 83	10/14/09 16:00	Grab	SRC-CU001-SR000006-000000	ENV	0	0	in
644	RLC-CU001	SRN-CU001-006	Second Residual	SRC-CU001-SR000006	Sediment Residual Core Location	735021.81	1616964.91	New York State Plane East (ft) NAD 83	10/14/09 16:00	Grab	SRC-CU001-SR000006-000000	ENV	0	0	in
645	RLC-CU001	SRN-CU001-006	Second Residual	SRC-CU001-SR000006	Sediment Residual Core Location	735021.81	1616964.91	New York State Plane East (ft) NAD 83	10/14/09 16:00	Grab	SRC-CU001-SR000006-000000	ENV	0	0	in
646	RLC-CU001	SRN-CU001-006	Second Residual	SRC-CU001-SR000006	Sediment Residual Core Location	735021.81	1616964.91	New York State Plane East (ft) NAD 83	10/14/09 16:00	Grab	SRC-CU001-SR000006-000000	ENV	0	0	in
647	RLC-CU001	SRN-CU001-006	Second Residual	SRC-CU001-SR000006	Sediment Residual Core Location	735021.81	1616964.91	New York State Plane East (ft) NAD 83	10/14/09 16:00	Grab	SRC-CU001-SR000006-000000	ENV	0	0	in
648	RLC-CU001	SRN-CU001-006	Second Residual	SRC-CU001-SR000006	Sediment Residual Core Location	735021.81	1616964.91	New York State Plane East (ft) NAD 83	10/14/09 16:00	Grab	SRC-CU001-SR000006-000000	ENV	0	0	in
649	RLC-CU001	SRN-CU001-006	Second Residual	SRC-CU001-SR000006	Sediment Residual Core Location	735021.81	1616964.91	New York State Plane East (ft) NAD 83	10/14/09 16:00	Grab	SRC-CU001-SR000006-000000	ENV	0	0	in
650	RLC-CU001	SRN-CU001-006	Second Residual	SRC-CU001-SR000006	Sediment Residual Core Location	735021.81	1616964.91	New York State Plane East (ft) NAD 83	10/14/09 16:00	Grab	SRC-CU001-SR000006-000000	ENV	0	0	in

Row ID	sample_name	dup_parent_sample_name	analyte_name	cas_rn	Lab_Reported_Result	Verified_Result	result_unit	Lab_Reported_MDL	Verified_MDL	Lab_Reported_RL	Verified_RL	limit_unit	Lab_Reported_Qualifier	Verified_Qualifier	Detected	Reportable
586	SRC-CU001-FI000006-012018	NULL	AROCLOR 1254	11097-69-1	NULL	NULL	mg/kg	0.15	0.15	0.36	0.36	mg/kg	U	U	0	1
587	SRC-CU001-FI000006-012018	NULL	AROCLOR 1260	11096-82-5	NULL	NULL	mg/kg	0.15	0.15	0.36	0.36	mg/kg	U	U	0	1
588	SRC-CU001-FI000006-012018	NULL	Moisture Content	WC002	18	18	%	0.02	0.02	0.02	0.02	%	NULL	NULL	1	1
589	SRC-CU001-FI000006-012018	NULL	Total PCBs	1336-36-3	9.9	9.9	mg/kg	0.15	0.15	0.36	0.36	mg/kg	NULL	NULL	1	1
590	SRC-CU001-FI000006-012018	NULL	Tri+ PCBs	TRI_PLUS_PCB	6.15125	6.15125	mg/kg	0.15	0.15	0.15	0.15	mg/kg	NULL	NULL	1	1
591	SRC-CU001-FI000006-018025	NULL	AROCLOR 1016	12674-11-2	NULL	NULL	mg/kg	0.1	0.1	0.24	0.24	mg/kg	U	U	0	1
592	SRC-CU001-FI000006-018025	NULL	AROCLOR 1221	11104-28-2	2.9	2.9	mg/kg	0.1	0.1	0.24	0.24	mg/kg	NULL	NULL	1	1
593	SRC-CU001-FI000006-018025	NULL	AROCLOR 1232	11141-16-5	NULL	NULL	mg/kg	0.1	0.1	0.24	0.24	mg/kg	U	U	0	1
594	SRC-CU001-FI000006-018025	NULL	AROCLOR 1242	53469-21-9	4.9	4.9	mg/kg	0.1	0.1	0.24	0.24	mg/kg	NULL	NULL	1	1
595	SRC-CU001-FI000006-018025	NULL	AROCLOR 1248	12672-29-6	NULL	NULL	mg/kg	0.1	0.1	0.24	0.24	mg/kg	U	U	0	1
596	SRC-CU001-FI000006-018025	NULL	AROCLOR 1254	11097-69-1	NULL	NULL	mg/kg	0.1	0.1	0.24	0.24	mg/kg	U	U	0	1
597	SRC-CU001-FI000006-018025	NULL	AROCLOR 1260	11096-82-5	NULL	NULL	mg/kg	0.1	0.1	0.24	0.24	mg/kg	U	U	0	1
598	SRC-CU001-FI000006-018025	NULL	Moisture Content	WC002	18	18	%	0.02	0.02	0.02	0.02	%	NULL	NULL	1	1
599	SRC-CU001-FI000006-018025	NULL	Total PCBs	1336-36-3	7.8	7.8	mg/kg	0.1	0.1	0.24	0.24	mg/kg	NULL	NULL	1	1
600	SRC-CU001-FI000006-018025	NULL	Tri+ PCBs	TRI_PLUS_PCB	4.9105	4.9105	mg/kg	0.1	0.1	0.1	0.1	mg/kg	NULL	NULL	1	1
601	SRC-CU001-SI000006-000006	NULL	AROCLOR 1016	12674-11-2	NULL	NULL	mg/kg	0.1	0.1	0.25	0.25	mg/kg	U	U	0	1
602	SRC-CU001-SI000006-000006	NULL	AROCLOR 1221	11104-28-2	3.7	3.7	mg/kg	0.1	0.1	0.25	0.25	mg/kg	NULL	NULL	1	1
603	SRC-CU001-SI000006-000006	NULL	AROCLOR 1232	11141-16-5	NULL	NULL	mg/kg	0.1	0.1	0.25	0.25	mg/kg	U	U	0	1
604	SRC-CU001-SI000006-000006	NULL	AROCLOR 1242	53469-21-9	5.9	5.9	mg/kg	0.1	0.1	0.25	0.25	mg/kg	NULL	NULL	1	1
605	SRC-CU001-SI000006-000006	NULL	AROCLOR 1248	12672-29-6	NULL	NULL	mg/kg	0.1	0.1	0.25	0.25	mg/kg	U	U	0	1
606	SRC-CU001-SI000006-000006	NULL	AROCLOR 1254	11097-69-1	NULL	NULL	mg/kg	0.1	0.1	0.25	0.25	mg/kg	U	U	0	1
607	SRC-CU001-SI000006-000006	NULL	AROCLOR 1260	11096-82-5	NULL	NULL	mg/kg	0.1	0.1	0.25	0.25	mg/kg	U	U	0	1
608	SRC-CU001-SI000006-000006	NULL	Moisture Content	WC002	21	21	%	0.02	0.02	0.02	0.02	%	NULL	NULL	1	1
609	SRC-CU001-SI000006-000006	NULL	Total PCBs	1336-36-3	9.6	9.6	mg/kg	0.1	0.1	1	1	mg/kg	NULL	NULL	1	1
610	SRC-CU001-SI000006-000006	NULL	Tri+ PCBs	TRI_PLUS_PCB	5.9325	5.9325	mg/kg	0.1	0.1	0.1	0.1	mg/kg	NULL	NULL	1	1
611	SRC-CU001-SI000006-006012	NULL	AROCLOR 1016	12674-11-2	NULL	NULL	mg/kg	0.032	0.032	0.12	0.12	mg/kg	U	U	0	1
612	SRC-CU001-SI000006-006012	NULL	AROCLOR 1221	11104-28-2	1.8	1.8	mg/kg	0.032	0.032	0.12	0.12	mg/kg	NULL	NULL	1	1
613	SRC-CU001-SI000006-006012	NULL	AROCLOR 1232	11141-16-5	NULL	NULL	mg/kg	0.032	0.032	0.12	0.12	mg/kg	U	U	0	1
614	SRC-CU001-SI000006-006012	NULL	AROCLOR 1242	53469-21-9	2.9	2.9	mg/kg	0.032	0.032	0.12	0.12	mg/kg	NULL	NULL	1	1
615	SRC-CU001-SI000006-006012	NULL	AROCLOR 1248	12672-29-6	NULL	NULL	mg/kg	0.032	0.032	0.12	0.12	mg/kg	U	U	0	1
616	SRC-CU001-SI000006-006012	NULL	AROCLOR 1254	11097-69-1	NULL	NULL	mg/kg	0.032	0.032	0.12	0.12	mg/kg	U	U	0	1
617	SRC-CU001-SI000006-006012	NULL	AROCLOR 1260	11096-82-5	NULL	NULL	mg/kg	0.032	0.032	0.12	0.12	mg/kg	U	U	0	1
618	SRC-CU001-SI000006-006012	NULL	Moisture Content	WC002	18.3	18.3	%	1	1	1	1	%	NULL	NULL	1	1
619	SRC-CU001-SI000006-006012	NULL	Total PCBs	1336-36-3	4.7	4.7	mg/kg	0.032	0.032	0.49	0.49	mg/kg	NULL	NULL	1	1
620	SRC-CU001-SI000006-006012	NULL	Tri+ PCBs	TRI_PLUS_PCB	2.90556	2.90556	mg/kg	0.032	0.032	0.032	0.032	mg/kg	NULL	NULL	1	1
621	SRC-CU001-SI000006-012018	NULL	AROCLOR 1016	12674-11-2	NULL	NULL	mg/kg	0.016	0.016	0.061	0.061	mg/kg	U	U	0	1
622	SRC-CU001-SI000006-012018	NULL	AROCLOR 1221	11104-28-2	1.2	1.2	mg/kg	0.016	0.016	0.061	0.061	mg/kg	NULL	NULL	1	1
623	SRC-CU001-SI000006-012018	NULL	AROCLOR 1232	11141-16-5	NULL	NULL	mg/kg	0.016	0.016	0.061	0.061	mg/kg	U	U	0	1
624	SRC-CU001-SI000006-012018	NULL	AROCLOR 1242	53469-21-9	1.8	1.8	mg/kg	0.016	0.016	0.061	0.061	mg/kg	NULL	NULL	1	1
625	SRC-CU001-SI000006-012018	NULL	AROCLOR 1248	12672-29-6	NULL	NULL	mg/kg	0.016	0.016	0.061	0.061	mg/kg	U	U	0	1
626	SRC-CU001-SI000006-012018	NULL	AROCLOR 1254	11097-69-1	NULL	NULL	mg/kg	0.016	0.016	0.061	0.061	mg/kg	U	U	0	1
627	SRC-CU001-SI000006-012018	NULL	AROCLOR 1260	11096-82-5	NULL	NULL	mg/kg	0.016	0.016	0.061	0.061	mg/kg	U	U	0	1
628	SRC-CU001-SI000006-012018	NULL	Moisture Content	WC002	18.5	18.5	%	1	1	1	1	%	NULL	NULL	1	1
629	SRC-CU001-SI000006-012018	NULL	Total PCBs	1336-36-3	3	3	mg/kg	0.016	0.016	0.25	0.25	mg/kg	NULL	NULL	1	1
630	SRC-CU001-SI000006-012018	NULL	Tri+ PCBs	TRI_PLUS_PCB	1.81328	1.81328	mg/kg	0.016	0.016	0.016	0.016	mg/kg	NULL	NULL	1	1
631	SRC-CU001-SI000006-018024	NULL	AROCLOR 1016	12674-11-2	NULL	NULL	mg/kg	0.065	0.065	0.25	0.25	mg/kg	U	U	0	1
632	SRC-CU001-SI000006-018024	NULL	AROCLOR 1221	11104-28-2	8.4	8.4	mg/kg	0.065	0.065	0.25	0.25	mg/kg	NULL	NULL	1	1
633	SRC-CU001-SI000006-018024	NULL	AROCLOR 1232	11141-16-5	NULL	NULL	mg/kg	0.065	0.065	0.25	0.25	mg/kg	U	U	0	1
634	SRC-CU001-SI000006-018024	NULL	AROCLOR 1242	53469-21-9	8.9	8.9	mg/kg	0.065	0.065	0.25	0.25	mg/kg	NULL	NULL	1	1
635	SRC-CU001-SI000006-018024	NULL	AROCLOR 1248	12672-29-6	NULL	NULL	mg/kg	0.065	0.065	0.25	0.25	mg/kg	U	U	0	1
636	SRC-CU001-SI000006-018024	NULL	AROCLOR 1254	11097-69-1	NULL	NULL	mg/kg	0.065	0.065	0.25	0.25	mg/kg	U	U	0	1
637	SRC-CU001-SI000006-018024	NULL	AROCLOR 1260	11096-82-5	NULL	NULL	mg/kg	0.065	0.065	0.25	0.25	mg/kg	U	U	0	1
638	SRC-CU001-SI000006-018024	NULL	Moisture Content	WC002	19.5	19.5	%	1	1	1	1	%	NULL	NULL	1	1
639	SRC-CU001-SI000006-018024	NULL	Total PCBs	1336-36-3	17	17	mg/kg	0.065	0.065	0.99	0.99	mg/kg	NULL	NULL	1	1
640	SRC-CU001-SI000006-018024	NULL	Tri+ PCBs	TRI_PLUS_PCB	9.304575	9.304575	mg/kg	0.065	0.065	0.065	0.065	mg/kg	NULL	NULL	1	1
641	SRC-CU001-SR000006-000000	NULL	AROCLOR 1016	12674-11-2	NULL	NULL	mg/kg	0.41	0.41	1	1	mg/kg	U	U	0	1
642	SRC-CU001-SR000006-000000	NULL	AROCLOR 1221	11104-28-2	16	16	mg/kg	0.41	0.41	1	1	mg/kg	NULL	J	1	1
643	SRC-CU001-SR000006-000000	NULL	AROCLOR 1232	11141-16-5	NULL	NULL	mg/kg	0.41	0.41	1	1	mg/kg	U	U	0	1
644	SRC-CU001-SR000006-000000	NULL	AROCLOR 1242	53469-21-9	15	15	mg/kg	0.41	0.41	1	1	mg/kg	NULL	NULL	1	1
645	SRC-CU001-SR000006-000000	NULL	AROCLOR 1248	12672-29-6	NULL	NULL	mg/kg	0.41	0.41	1	1	mg/kg	U	U	0	1
646	SRC-CU001-SR000006-000000	NULL	AROCLOR 1254	11097-69-1	NULL	NULL	mg/kg	0.41	0.41	1	1	mg/kg	U	U	0	1
647	SRC-CU001-SR000006-000000	NULL	AROCLOR 1260	11096-82-5	NULL	NULL	mg/kg	0.41	0.41	1	1	mg/kg	U	U	0	1
648	SRC-CU001-SR000006-000000	NULL	Moisture Content	WC002	36	36	%	0.018	0.018	0.018	0.018	%	NULL	NULL	1	1
649	SRC-CU001-SR000006-000000	NULL	Total PCBs	1336-36-3	31	31	mg/kg	0.41	0.41	4	4	mg/kg	NULL	J	1	1
650	SRC-CU001-SR000006-000000	NULL	Tri+ PCBs	TRI_PLUS_PCB	16.07655	16.07655	mg/kg	0.41	0.41	0.41	0.41	mg/kg	NULL	NULL	1	1

Row ID	cu_id	node_id	dredge_pass	core_id	location_type	x_coord	y_coord	coord_system	sample_dt	collection_method	sample_name	sample_type	start_depth	end_depth	depth_unit
651	RLC-CU001	SRN-CU001-006	Second Residual	SRC-CU001-SR000006	Sediment Residual Core Location	735021.81	1616964.91	New York State Plane East (ft) NAD 83	10/14/09 16:00	Grab	SRC-CU001-SR000006-BD0001	DUP	0	0	in
652	RLC-CU001	SRN-CU001-006	Second Residual	SRC-CU001-SR000006	Sediment Residual Core Location	735021.81	1616964.91	New York State Plane East (ft) NAD 83	10/14/09 16:00	Grab	SRC-CU001-SR000006-BD0001	DUP	0	0	in
653	RLC-CU001	SRN-CU001-006	Second Residual	SRC-CU001-SR000006	Sediment Residual Core Location	735021.81	1616964.91	New York State Plane East (ft) NAD 83	10/14/09 16:00	Grab	SRC-CU001-SR000006-BD0001	DUP	0	0	in
654	RLC-CU001	SRN-CU001-006	Second Residual	SRC-CU001-SR000006	Sediment Residual Core Location	735021.81	1616964.91	New York State Plane East (ft) NAD 83	10/14/09 16:00	Grab	SRC-CU001-SR000006-BD0001	DUP	0	0	in
655	RLC-CU001	SRN-CU001-006	Second Residual	SRC-CU001-SR000006	Sediment Residual Core Location	735021.81	1616964.91	New York State Plane East (ft) NAD 83	10/14/09 16:00	Grab	SRC-CU001-SR000006-BD0001	DUP	0	0	in
656	RLC-CU001	SRN-CU001-006	Second Residual	SRC-CU001-SR000006	Sediment Residual Core Location	735021.81	1616964.91	New York State Plane East (ft) NAD 83	10/14/09 16:00	Grab	SRC-CU001-SR000006-BD0001	DUP	0	0	in
657	RLC-CU001	SRN-CU001-006	Second Residual	SRC-CU001-SR000006	Sediment Residual Core Location	735021.81	1616964.91	New York State Plane East (ft) NAD 83	10/14/09 16:00	Grab	SRC-CU001-SR000006-BD0001	DUP	0	0	in
658	RLC-CU001	SRN-CU001-006	Second Residual	SRC-CU001-SR000006	Sediment Residual Core Location	735021.81	1616964.91	New York State Plane East (ft) NAD 83	10/14/09 16:00	Grab	SRC-CU001-SR000006-BD0001	DUP	0	0	in
659	RLC-CU001	SRN-CU001-006	Second Residual	SRC-CU001-SR000006	Sediment Residual Core Location	735021.81	1616964.91	New York State Plane East (ft) NAD 83	10/14/09 16:00	Grab	SRC-CU001-SR000006-BD0001	DUP	0	0	in
660	RLC-CU001	SRN-CU001-006	Second Residual	SRC-CU001-SR000006	Sediment Residual Core Location	735021.81	1616964.91	New York State Plane East (ft) NAD 83	10/14/09 16:00	Grab	SRC-CU001-SR000006-BD0001	DUP	0	0	in
661	RLC-CU001	SRN-CU001-006	THIRD RESIDUAL	SRC-CU001-TR000006	Sediment Residual Core Location	735018.53	1616963.19	New York State Plane East (ft) NAD 83	10/27/09 11:49	Grab	SRC-CU001-TR000006-000000	ENV	0	0	in
662	RLC-CU001	SRN-CU001-006	THIRD RESIDUAL	SRC-CU001-TR000006	Sediment Residual Core Location	735018.53	1616963.19	New York State Plane East (ft) NAD 83	10/27/09 11:49	Grab	SRC-CU001-TR000006-000000	ENV	0	0	in
663	RLC-CU001	SRN-CU001-006	THIRD RESIDUAL	SRC-CU001-TR000006	Sediment Residual Core Location	735018.53	1616963.19	New York State Plane East (ft) NAD 83	10/27/09 11:49	Grab	SRC-CU001-TR000006-000000	ENV	0	0	in
664	RLC-CU001	SRN-CU001-006	THIRD RESIDUAL	SRC-CU001-TR000006	Sediment Residual Core Location	735018.53	1616963.19	New York State Plane East (ft) NAD 83	10/27/09 11:49	Grab	SRC-CU001-TR000006-000000	ENV	0	0	in
665	RLC-CU001	SRN-CU001-006	THIRD RESIDUAL	SRC-CU001-TR000006	Sediment Residual Core Location	735018.53	1616963.19	New York State Plane East (ft) NAD 83	10/27/09 11:49	Grab	SRC-CU001-TR000006-000000	ENV	0	0	in
666	RLC-CU001	SRN-CU001-006	THIRD RESIDUAL	SRC-CU001-TR000006	Sediment Residual Core Location	735018.53	1616963.19	New York State Plane East (ft) NAD 83	10/27/09 11:49	Grab	SRC-CU001-TR000006-000000	ENV	0	0	in
667	RLC-CU001	SRN-CU001-006	THIRD RESIDUAL	SRC-CU001-TR000006	Sediment Residual Core Location	735018.53	1616963.19	New York State Plane East (ft) NAD 83	10/27/09 11:49	Grab	SRC-CU001-TR000006-000000	ENV	0	0	in
668	RLC-CU001	SRN-CU001-006	THIRD RESIDUAL	SRC-CU001-TR000006	Sediment Residual Core Location	735018.53	1616963.19	New York State Plane East (ft) NAD 83	10/27/09 11:49	Grab	SRC-CU001-TR000006-000000	ENV	0	0	in
669	RLC-CU001	SRN-CU001-006	THIRD RESIDUAL	SRC-CU001-TR000006	Sediment Residual Core Location	735018.53	1616963.19	New York State Plane East (ft) NAD 83	10/27/09 11:49	Grab	SRC-CU001-TR000006-000000	ENV	0	0	in
670	RLC-CU001	SRN-CU001-006	THIRD RESIDUAL	SRC-CU001-TR000006	Sediment Residual Core Location	735018.53	1616963.19	New York State Plane East (ft) NAD 83	10/27/09 11:49	Grab	SRC-CU001-TR000006-000000	ENV	0	0	in
671	RLC-CU001	SRN-CU001-006	THIRD RESIDUAL	SRC-CU001-TR000006	Sediment Residual Core Location	735018.53	1616963.19	New York State Plane East (ft) NAD 83	10/27/09 11:49	Grab	SRC-CU001-TR000006-BD0001	DUP	0	0	in
672	RLC-CU001	SRN-CU001-006	THIRD RESIDUAL	SRC-CU001-TR000006	Sediment Residual Core Location	735018.53	1616963.19	New York State Plane East (ft) NAD 83	10/27/09 11:49	Grab	SRC-CU001-TR000006-BD0001	DUP	0	0	in
673	RLC-CU001	SRN-CU001-006	THIRD RESIDUAL	SRC-CU001-TR000006	Sediment Residual Core Location	735018.53	1616963.19	New York State Plane East (ft) NAD 83	10/27/09 11:49	Grab	SRC-CU001-TR000006-BD0001	DUP	0	0	in
674	RLC-CU001	SRN-CU001-006	THIRD RESIDUAL	SRC-CU001-TR000006	Sediment Residual Core Location	735018.53	1616963.19	New York State Plane East (ft) NAD 83	10/27/09 11:49	Grab	SRC-CU001-TR000006-BD0001	DUP	0	0	in
675	RLC-CU001	SRN-CU001-006	THIRD RESIDUAL	SRC-CU001-TR000006	Sediment Residual Core Location	735018.53	1616963.19	New York State Plane East (ft) NAD 83	10/27/09 11:49	Grab	SRC-CU001-TR000006-BD0001	DUP	0	0	in
676	RLC-CU001	SRN-CU001-006	THIRD RESIDUAL	SRC-CU001-TR000006	Sediment Residual Core Location	735018.53	1616963.19	New York State Plane East (ft) NAD 83	10/27/09 11:49	Grab	SRC-CU001-TR000006-BD0001	DUP	0	0	in
677	RLC-CU001	SRN-CU001-006	THIRD RESIDUAL	SRC-CU001-TR000006	Sediment Residual Core Location	735018.53	1616963.19	New York State Plane East (ft) NAD 83	10/27/09 11:49	Grab	SRC-CU001-TR000006-BD0001	DUP	0	0	in
678	RLC-CU001	SRN-CU001-006	THIRD RESIDUAL	SRC-CU001-TR000006	Sediment Residual Core Location	735018.53	1616963.19	New York State Plane East (ft) NAD 83	10/27/09 11:49	Grab	SRC-CU001-TR000006-BD0001	DUP	0	0	in
679	RLC-CU001	SRN-CU001-006	THIRD RESIDUAL	SRC-CU001-TR000006	Sediment Residual Core Location	735018.53	1616963.19	New York State Plane East (ft) NAD 83	10/27/09 11:49	Grab	SRC-CU001-TR000006-BD0001	DUP	0	0	in
680	RLC-CU001	SRN-CU001-006	THIRD RESIDUAL	SRC-CU001-TR000006	Sediment Residual Core Location	735018.53	1616963.19	New York State Plane East (ft) NAD 83	10/27/09 11:49	Grab	SRC-CU001-TR000006-BD0001	DUP	0	0	in
681	RLC-CU001	SRN-CU001-007	Inventory	SRC-CU001-FI000007	Sediment Residual Core Location	735105.16	1616958.05	New York State Plane East (ft) NAD 83	7/16/09 9:49	Grab	SRC-CU001-FI000007-000000	ENV	0	0	in
682	RLC-CU001	SRN-CU001-007	Inventory	SRC-CU001-FI000007	Sediment Residual Core Location	735105.16	1616958.05	New York State Plane East (ft) NAD 83	7/16/09 9:49	Grab	SRC-CU001-FI000007-000000	ENV	0	0	in
683	RLC-CU001	SRN-CU001-007	Inventory	SRC-CU001-FI000007	Sediment Residual Core Location	735105.16	1616958.05	New York State Plane East (ft) NAD 83	7/16/09 9:49	Grab	SRC-CU001-FI000007-000000	ENV	0	0	in
684	RLC-CU001	SRN-CU001-007	Inventory	SRC-CU001-FI000007	Sediment Residual Core Location	735105.16	1616958.05	New York State Plane East (ft) NAD 83	7/16/09 9:49	Grab	SRC-CU001-FI000007-000000	ENV	0	0	in
685	RLC-CU001	SRN-CU001-007	Inventory	SRC-CU001-FI000007	Sediment Residual Core Location	735105.16	1616958.05	New York State Plane East (ft) NAD 83	7/16/09 9:49	Grab	SRC-CU001-FI000007-000000	ENV	0	0	in
686	RLC-CU001	SRN-CU001-007	Inventory	SRC-CU001-FI000007	Sediment Residual Core Location	735105.16	1616958.05	New York State Plane East (ft) NAD 83	7/16/09 9:49	Grab	SRC-CU001-FI000007-000000	ENV	0	0	in
687	RLC-CU001	SRN-CU001-007	Inventory	SRC-CU001-FI000007	Sediment Residual Core Location	735105.16	1616958.05	New York State Plane East (ft) NAD 83	7/16/09 9:49	Grab	SRC-CU001-FI000007-000000	ENV	0	0	in
688	RLC-CU001	SRN-CU001-007	Inventory	SRC-CU001-FI000007	Sediment Residual Core Location	735105.16	1616958.05	New York State Plane East (ft) NAD 83	7/16/09 9:49	Grab	SRC-CU001-FI000007-000000	ENV	0	0	in
689	RLC-CU001	SRN-CU001-007	Inventory	SRC-CU001-FI000007	Sediment Residual Core Location	735105.16	1616958.05	New York State Plane East (ft) NAD 83	7/16/09 9:49	Grab	SRC-CU001-FI000007-000000	ENV	0	0	in
690	RLC-CU001	SRN-CU001-007	Inventory	SRC-CU001-FI000007	Sediment Residual Core Location	735105.16	1616958.05	New York State Plane East (ft) NAD 83	7/16/09 9:49	Grab	SRC-CU001-FI000007-000000	ENV	0	0	in
691	RLC-CU001	SRN-CU001-007	Second Residual	SRC-CU001-SR000007	Sediment Residual Core Location	735100.59	1616959.26	New York State Plane East (ft) NAD 83	10/14/09 16:19	Grab	SRC-CU001-SR000007-000000	ENV	0	0	in
692	RLC-CU001	SRN-CU001-007	Second Residual	SRC-CU001-SR000007	Sediment Residual Core Location	735100.59	1616959.26	New York State Plane East (ft) NAD 83	10/14/09 16:19	Grab	SRC-CU001-SR000007-000000	ENV	0	0	in
693	RLC-CU001	SRN-CU001-007	Second Residual	SRC-CU001-SR000007	Sediment Residual Core Location	735100.59	1616959.26	New York State Plane East (ft) NAD 83	10/14/09 16:19	Grab	SRC-CU001-SR000007-000000	ENV	0	0	in
694	RLC-CU001	SRN-CU001-007	Second Residual	SRC-CU001-SR000007	Sediment Residual Core Location	735100.59	1616959.26	New York State Plane East (ft) NAD 83	10/14/09 16:19	Grab	SRC-CU001-SR000007-000000	ENV	0	0	in
695	RLC-CU001	SRN-CU001-007	Second Residual	SRC-CU001-SR000007	Sediment Residual Core Location	735100.59	1616959.26	New York State Plane East (ft) NAD 83	10/14/09 16:19	Grab	SRC-CU001-SR000007-000000	ENV	0	0	in
696	RLC-CU001	SRN-CU001-007	Second Residual	SRC-CU001-SR000007	Sediment Residual Core Location	735100.59	1616959.26	New York State Plane East (ft) NAD 83	10/14/09 16:19	Grab	SRC-CU001-SR000007-000000	ENV	0	0	in
697	RLC-CU001	SRN-CU001-007	Second Residual	SRC-CU001-SR000007	Sediment Residual Core Location	735100.59	1616959.26	New York State Plane East (ft) NAD 83	10/14/09 16:19	Grab	SRC-CU001-SR000007-000000	ENV	0	0	in
698	RLC-CU001	SRN-CU001-007	Second Residual	SRC-CU001-SR000007	Sediment Residual Core Location	735100.59	1616959.26	New York State Plane East (ft) NAD 83	10/14/09 16:19	Grab	SRC-CU001-SR000007-000000	ENV	0	0	in
699	RLC-CU001	SRN-CU001-007	Second Residual	SRC-CU001-SR000007	Sediment Residual Core Location	735100.59	1616959.26	New York State Plane East (ft) NAD 83	10/14/09 16:19	Grab	SRC-CU001-SR000007-000000	ENV	0	0	in
700	RLC-CU001	SRN-CU001-007	Second Residual	SRC-CU001-SR000007	Sediment Residual Core Location	735100.59	1616959.26	New York State Plane East (ft) NAD 83	10/14/09 16:19	Grab	SRC-CU001-SR000007-000000	ENV	0	0	in
701	RLC-CU001	SRN-CU001-007	THIRD RESIDUAL	SRC-CU001-TR000007	Sediment Residual Core Location	735097.07	1616959.76	New York State Plane East (ft) NAD 83	10/27/09 12:06	Core	SRC-CU001-TR000007-000006	ENV	0	6	in
702	RLC-CU001	SRN-CU001-007	THIRD RESIDUAL	SRC-CU001-TR000007	Sediment Residual Core Location	735097.07	1616959.76	New York State Plane East (ft) NAD 83	10/27/09 12:06	Core	SRC-CU001-TR000007-000006	ENV	0	6	in
703	RLC-CU001	SRN-CU001-007	THIRD RESIDUAL	SRC-CU001-TR000007	Sediment Residual Core Location	735097.07	1616959.76	New York State Plane East (ft) NAD 83	10/27/09 12:06	Core	SRC-CU001-TR000007-000006	ENV	0	6	in
704	RLC-CU001	SRN-CU001-007	THIRD RESIDUAL	SRC-CU001-TR000007	Sediment Residual Core Location	735097.07	1616959.76	New York State Plane East (ft) NAD 83	10/27/09 12:06	Core	SRC-CU001-TR000007-000006	ENV	0	6	in
705	RLC-CU001	SRN-CU001-007	THIRD RESIDUAL	SRC-CU001-TR000007	Sediment Residual Core Location	735097.07	1616959.76	New York State Plane East (ft) NAD 83	10/27/09 12:06	Core	SRC-CU001-TR000007-000006	ENV	0	6	in
706	RLC-CU001	SRN-CU001-007	THIRD RESIDUAL	SRC-CU001-TR000007	Sediment Residual Core Location	735097.07	1616959.76	New York State Plane East (ft) NAD 83	10/27/09 12:06	Core	SRC-CU001-TR000007-000006	ENV	0	6	in
707	RLC-CU001	SRN-CU001-007	THIRD RESIDUAL	SRC-CU001-TR000007	Sediment Residual Core Location	735097.07	1616959.76	New York State Plane East (ft) NAD 83	10/27/09 12:06	Core	SRC-CU001-TR000007-000006	ENV	0	6	in
708	RLC-CU001	SRN-CU001-007	THIRD RESIDUAL	SRC-CU001-TR000007	Sediment Residual Core Location	735097.07	1616959.76	New York State Plane East (ft) NAD 83	10/27/09 12:06	Core	SRC-CU001-TR000007-000006	ENV	0	6	in
709	RLC-CU001	SRN-CU001-007	THIRD RESIDUAL	SRC-CU001-TR000007	Sediment Residual Core Location	735097.07	1616959.76	New York State Plane East (ft) NAD 83	10/27/09 12:06	Core	SRC-CU001-TR000007-000006	ENV	0	6	in
710	RLC-CU001	SRN-CU001-007	THIRD RESIDUAL	SRC-CU001-TR000007	Sediment Residual Core Location	735097.07	1616959.76	New York State Plane East (ft) NAD 83	10/27/09 12:06	Core	SRC-CU001-TR000007-000006	ENV	0	6	in
711	RLC-CU001	SRN-CU001-007	THIRD RESIDUAL	SRC-CU001-TR000007	Sediment Residual Core Location	735097.07	1616959.76	New York State Plane East (ft) NAD 83	10/27/09 12:06	Core	SRC-CU001-TR000007-006012	ENV	6	12	in
712	RLC-CU001	SRN-CU001-007	THIRD RESIDUAL	SRC-CU001-TR000007	Sediment Residual Core Location	735097.07	1616959.76	New York State Plane East (ft) NAD 83	10/27/09 12:06	Core	SRC-CU001-TR000007-006012	ENV	6	12	in
713	RLC-CU001	SRN-CU001-007	THIRD RESIDUAL	SRC-CU001-TR000007	Sediment Residual Core Location	735097.07	1616959.76	New York State Plane East (ft) NAD 83	10/27/09 12:06	Core	SRC-CU001-TR000007-006012	ENV	6	12	in
714	RLC-CU001	SRN-CU001-007	THIRD RESIDUAL	SRC-CU001-TR000007	Sediment Residual Core Location	735097.07	1616959.76	New York State Plane East (ft) NAD 83	10/27/09 12:06	Core	SRC-CU001-TR000007-006012	ENV	6	12	in
715	RLC-CU001	SRN-CU001-007	THIRD RESIDUAL	SRC-CU001-TR000007	Sediment Residual Core Location	735097.07	1616959.76	New York State Plane East (ft) NAD 83	10/27/09 12:06	Core	SRC-CU001-TR000007-006012	ENV	6	12	in

Row ID	sample_name	dup_parent_sample_name	analyte_name	cas_rn	Lab_Reported_Result	Verified_Result	result_unit	Lab_Reported_MDL	Verified_MDL	Lab_Reported_RL	Verified_RL	limit_unit	Lab_Reported_Qualifier	Verified_Qualifier	Detected	Reportable
651	SRC-CU001-SR000006-BD0001	SRC-CU001-SR000006-000000	AROCLOR 1016	12674-11-2	NULL	NULL	mg/kg	0.41	0.41	1	1	mg/kg	U	U	0	1
652	SRC-CU001-SR000006-BD0001	SRC-CU001-SR000006-000000	AROCLOR 1221	11104-28-2	6.6	6.6	mg/kg	0.41	0.41	1	1	mg/kg	NULL	J	1	1
653	SRC-CU001-SR000006-BD0001	SRC-CU001-SR000006-000000	AROCLOR 1232	11141-16-5	NULL	NULL	mg/kg	0.41	0.41	1	1	mg/kg	U	U	0	1
654	SRC-CU001-SR000006-BD0001	SRC-CU001-SR000006-000000	AROCLOR 1242	53469-21-9	15	15	mg/kg	0.41	0.41	1	1	mg/kg	NULL	NULL	1	1
655	SRC-CU001-SR000006-BD0001	SRC-CU001-SR000006-000000	AROCLOR 1248	12672-29-6	NULL	NULL	mg/kg	0.41	0.41	1	1	mg/kg	U	U	0	1
656	SRC-CU001-SR000006-BD0001	SRC-CU001-SR000006-000000	AROCLOR 1254	11097-69-1	NULL	NULL	mg/kg	0.41	0.41	1	1	mg/kg	U	U	0	1
657	SRC-CU001-SR000006-BD0001	SRC-CU001-SR000006-000000	AROCLOR 1260	11096-82-5	NULL	NULL	mg/kg	0.41	0.41	1	1	mg/kg	U	U	0	1
658	SRC-CU001-SR000006-BD0001	SRC-CU001-SR000006-000000	Moisture Content	WC002	31	31	%	0.018	0.018	0.018	0.018	%	NULL	NULL	1	1
659	SRC-CU001-SR000006-BD0001	SRC-CU001-SR000006-000000	Total PCBs	1336-36-3	21.6	21.6	mg/kg	0.41	0.41	4	4	mg/kg	NULL	J	1	1
660	SRC-CU001-SR000006-BD0001	SRC-CU001-SR000006-000000	Tri+ PCBs	TRI_PLUS_PCB	14.76055	14.76055	mg/kg	0.41	0.41	0.41	0.41	mg/kg	NULL	NULL	1	1
661	SRC-CU001-TR000006-000000	NULL	AROCLOR 1016	12674-11-2	NULL	NULL	mg/kg	0.41	0.41	0.99	0.99	mg/kg	U	U	0	1
662	SRC-CU001-TR000006-000000	NULL	AROCLOR 1221	11104-28-2	21	21	mg/kg	0.41	0.41	0.99	0.99	mg/kg	NULL	NULL	1	1
663	SRC-CU001-TR000006-000000	NULL	AROCLOR 1232	11141-16-5	NULL	NULL	mg/kg	0.41	0.41	0.99	0.99	mg/kg	U	U	0	1
664	SRC-CU001-TR000006-000000	NULL	AROCLOR 1242	53469-21-9	25	25	mg/kg	0.41	0.41	0.99	0.99	mg/kg	NULL	NULL	1	1
665	SRC-CU001-TR000006-000000	NULL	AROCLOR 1248	12672-29-6	NULL	NULL	mg/kg	0.41	0.41	0.99	0.99	mg/kg	U	U	0	1
666	SRC-CU001-TR000006-000000	NULL	AROCLOR 1254	11097-69-1	NULL	NULL	mg/kg	0.41	0.41	0.99	0.99	mg/kg	U	U	0	1
667	SRC-CU001-TR000006-000000	NULL	AROCLOR 1260	11096-82-5	NULL	NULL	mg/kg	0.41	0.41	0.99	0.99	mg/kg	U	U	0	1
668	SRC-CU001-TR000006-000000	NULL	Moisture Content	WC002	31	31	%	0.018	0.018	0.018	0.018	%	NULL	NULL	1	1
669	SRC-CU001-TR000006-000000	NULL	Total PCBs	1336-36-3	46	46	mg/kg	0.41	0.41	4	4	mg/kg	NULL	NULL	1	1
670	SRC-CU001-TR000006-000000	NULL	Tri+ PCBs	TRI_PLUS_PCB	25.87655	25.87655	mg/kg	0.41	0.41	0.41	0.41	mg/kg	NULL	NULL	1	1
671	SRC-CU001-TR000006-BD0001	SRC-CU001-TR000006-000000	AROCLOR 1016	12674-11-2	NULL	NULL	mg/kg	0.34	0.34	0.81	0.81	mg/kg	U	U	0	1
672	SRC-CU001-TR000006-BD0001	SRC-CU001-TR000006-000000	AROCLOR 1221	11104-28-2	20	20	mg/kg	0.34	0.34	0.81	0.81	mg/kg	NULL	NULL	1	1
673	SRC-CU001-TR000006-BD0001	SRC-CU001-TR000006-000000	AROCLOR 1232	11141-16-5	NULL	NULL	mg/kg	0.34	0.34	0.81	0.81	mg/kg	U	U	0	1
674	SRC-CU001-TR000006-BD0001	SRC-CU001-TR000006-000000	AROCLOR 1242	53469-21-9	19	19	mg/kg	0.34	0.34	0.81	0.81	mg/kg	NULL	NULL	1	1
675	SRC-CU001-TR000006-BD0001	SRC-CU001-TR000006-000000	AROCLOR 1248	12672-29-6	NULL	NULL	mg/kg	0.34	0.34	0.81	0.81	mg/kg	U	U	0	1
676	SRC-CU001-TR000006-BD0001	SRC-CU001-TR000006-000000	AROCLOR 1254	11097-69-1	NULL	NULL	mg/kg	0.34	0.34	0.81	0.81	mg/kg	U	U	0	1
677	SRC-CU001-TR000006-BD0001	SRC-CU001-TR000006-000000	AROCLOR 1260	11096-82-5	NULL	NULL	mg/kg	0.34	0.34	0.81	0.81	mg/kg	U	U	0	1
678	SRC-CU001-TR000006-BD0001	SRC-CU001-TR000006-000000	Moisture Content	WC002	27	27	%	0.019	0.019	0.019	0.019	%	NULL	NULL	1	1
679	SRC-CU001-TR000006-BD0001	SRC-CU001-TR000006-000000	Total PCBs	1336-36-3	39	39	mg/kg	0.34	0.34	3.2	3.2	mg/kg	NULL	NULL	1	1
680	SRC-CU001-TR000006-BD0001	SRC-CU001-TR000006-000000	Tri+ PCBs	TRI_PLUS_PCB	20.2447	20.2447	mg/kg	0.34	0.34	0.34	0.34	mg/kg	NULL	NULL	1	1
681	SRC-CU001-FI000007-000000	NULL	AROCLOR 1016	12674-11-2	NULL	NULL	mg/kg	0.1	0.1	0.24	0.24	mg/kg	U	U	0	1
682	SRC-CU001-FI000007-000000	NULL	AROCLOR 1221	11104-28-2	2.1	2.1	mg/kg	0.1	0.1	0.24	0.24	mg/kg	NULL	NULL	1	1
683	SRC-CU001-FI000007-000000	NULL	AROCLOR 1232	11141-16-5	NULL	NULL	mg/kg	0.1	0.1	0.24	0.24	mg/kg	U	U	0	1
684	SRC-CU001-FI000007-000000	NULL	AROCLOR 1242	53469-21-9	4.3	4.3	mg/kg	0.1	0.1	0.24	0.24	mg/kg	NULL	NULL	1	1
685	SRC-CU001-FI000007-000000	NULL	AROCLOR 1248	12672-29-6	NULL	NULL	mg/kg	0.1	0.1	0.24	0.24	mg/kg	U	U	0	1
686	SRC-CU001-FI000007-000000	NULL	AROCLOR 1254	11097-69-1	NULL	NULL	mg/kg	0.1	0.1	0.24	0.24	mg/kg	U	U	0	1
687	SRC-CU001-FI000007-000000	NULL	AROCLOR 1260	11096-82-5	NULL	NULL	mg/kg	0.1	0.1	0.24	0.24	mg/kg	U	U	0	1
688	SRC-CU001-FI000007-000000	NULL	Moisture Content	WC002	19	19	%	0.02	0.02	0.02	0.02	%	NULL	NULL	1	1
689	SRC-CU001-FI000007-000000	NULL	Total PCBs	1336-36-3	6.4	6.4	mg/kg	0.1	0.1	0.24	0.24	mg/kg	NULL	NULL	1	1
690	SRC-CU001-FI000007-000000	NULL	Tri+ PCBs	TRI_PLUS_PCB	4.2525	4.2525	mg/kg	0.1	0.1	0.1	0.1	mg/kg	NULL	NULL	1	1
691	SRC-CU001-SR000007-000000	NULL	AROCLOR 1016	12674-11-2	NULL	NULL	mg/kg	0.33	0.33	0.8	0.8	mg/kg	U	U	0	1
692	SRC-CU001-SR000007-000000	NULL	AROCLOR 1221	11104-28-2	8.8	8.8	mg/kg	0.33	0.33	0.8	0.8	mg/kg	NULL	NULL	1	1
693	SRC-CU001-SR000007-000000	NULL	AROCLOR 1232	11141-16-5	NULL	NULL	mg/kg	0.33	0.33	0.8	0.8	mg/kg	U	U	0	1
694	SRC-CU001-SR000007-000000	NULL	AROCLOR 1242	53469-21-9	12	12	mg/kg	0.33	0.33	0.8	0.8	mg/kg	NULL	NULL	1	1
695	SRC-CU001-SR000007-000000	NULL	AROCLOR 1248	12672-29-6	NULL	NULL	mg/kg	0.33	0.33	0.8	0.8	mg/kg	U	U	0	1
696	SRC-CU001-SR000007-000000	NULL	AROCLOR 1254	11097-69-1	NULL	NULL	mg/kg	0.33	0.33	0.8	0.8	mg/kg	U	U	0	1
697	SRC-CU001-SR000007-000000	NULL	AROCLOR 1260	11096-82-5	NULL	NULL	mg/kg	0.33	0.33	0.8	0.8	mg/kg	U	U	0	1
698	SRC-CU001-SR000007-000000	NULL	Moisture Content	WC002	26	26	%	0.02	0.02	0.02	0.02	%	NULL	NULL	1	1
699	SRC-CU001-SR000007-000000	NULL	Total PCBs	1336-36-3	20.8	20.8	mg/kg	0.33	0.33	3.2	3.2	mg/kg	NULL	J	1	1
700	SRC-CU001-SR000007-000000	NULL	Tri+ PCBs	TRI_PLUS_PCB	12.30215	12.30215	mg/kg	0.33	0.33	0.33	0.33	mg/kg	NULL	NULL	1	1
701	SRC-CU001-TR000007-000006	NULL	AROCLOR 1016	12674-11-2	NULL	NULL	mg/kg	0.22	0.22	0.53	0.53	mg/kg	U	U	0	1
702	SRC-CU001-TR000007-000006	NULL	AROCLOR 1221	11104-28-2	13	13	mg/kg	0.22	0.22	0.53	0.53	mg/kg	NULL	NULL	1	1
703	SRC-CU001-TR000007-000006	NULL	AROCLOR 1232	11141-16-5	NULL	NULL	mg/kg	0.22	0.22	0.53	0.53	mg/kg	U	U	0	1
704	SRC-CU001-TR000007-000006	NULL	AROCLOR 1242	53469-21-9	14	14	mg/kg	0.22	0.22	0.53	0.53	mg/kg	NULL	NULL	1	1
705	SRC-CU001-TR000007-000006	NULL	AROCLOR 1248	12672-29-6	NULL	NULL	mg/kg	0.22	0.22	0.53	0.53	mg/kg	U	U	0	1
706	SRC-CU001-TR000007-000006	NULL	AROCLOR 1254	11097-69-1	NULL	NULL	mg/kg	0.22	0.22	0.53	0.53	mg/kg	U	U	0	1
707	SRC-CU001-TR000007-000006	NULL	AROCLOR 1260	11096-82-5	NULL	NULL	mg/kg	0.22	0.22	0.53	0.53	mg/kg	U	U	0	1
708	SRC-CU001-TR000007-000006	NULL	Moisture Content	WC002	26	26	%	0.019	0.019	0.019	0.019	%	NULL	NULL	1	1
709	SRC-CU001-TR000007-000006	NULL	Total PCBs	1336-36-3	27	27	mg/kg	0.22	0.22	2.1	2.1	mg/kg	NULL	NULL	1	1
710	SRC-CU001-TR000007-000006	NULL	Tri+ PCBs	TRI_PLUS_PCB	14.6601	14.6601	mg/kg	0.22	0.22	0.22	0.22	mg/kg	NULL	NULL	1	1
711	SRC-CU001-TR000007-006012	NULL	AROCLOR 1016	12674-11-2	NULL	NULL	mg/kg	0.83	0.83	2	2	mg/kg	U	U	0	1
712	SRC-CU001-TR000007-006012	NULL	AROCLOR 1221	11104-28-2	37	37	mg/kg	0.83	0.83	2	2	mg/kg	NULL	NULL	1	1
713	SRC-CU001-TR000007-006012	NULL	AROCLOR 1232	11141-16-5	NULL	NULL	mg/kg	0.83	0.83	2	2	mg/kg	U	U	0	1
714	SRC-CU001-TR000007-006012	NULL	AROCLOR 1242	53469-21-9	21	21	mg/kg	0.83	0.83	2	2	mg/kg	NULL	NULL	1	1
715	SRC-CU001-TR000007-006012	NULL	AROCLOR 1248	12672-29-6	NULL	NULL	mg/kg	0.83	0.83	2	2	mg/kg	U	U	0	1

Row ID	cu_id	node_id	dredge_pass	core_id	location_type	x_coord	y_coord	coord_system	sample_dt	collection_method	sample_name	sample_type	start_depth	end_depth	depth_unit
716	RLC-CU001	SRN-CU001-007	THIRD RESIDUAL	SRC-CU001-TR000007	Sediment Residual Core Location	735097.07	1616959.76	New York State Plane East (ft) NAD 83	10/27/09 12:06	Core	SRC-CU001-TR000007-006012	ENV	6	12	in
717	RLC-CU001	SRN-CU001-007	THIRD RESIDUAL	SRC-CU001-TR000007	Sediment Residual Core Location	735097.07	1616959.76	New York State Plane East (ft) NAD 83	10/27/09 12:06	Core	SRC-CU001-TR000007-006012	ENV	6	12	in
718	RLC-CU001	SRN-CU001-007	THIRD RESIDUAL	SRC-CU001-TR000007	Sediment Residual Core Location	735097.07	1616959.76	New York State Plane East (ft) NAD 83	10/27/09 12:06	Core	SRC-CU001-TR000007-006012	ENV	6	12	in
719	RLC-CU001	SRN-CU001-007	THIRD RESIDUAL	SRC-CU001-TR000007	Sediment Residual Core Location	735097.07	1616959.76	New York State Plane East (ft) NAD 83	10/27/09 12:06	Core	SRC-CU001-TR000007-006012	ENV	6	12	in
720	RLC-CU001	SRN-CU001-007	THIRD RESIDUAL	SRC-CU001-TR000007	Sediment Residual Core Location	735097.07	1616959.76	New York State Plane East (ft) NAD 83	10/27/09 12:06	Core	SRC-CU001-TR000007-006012	ENV	6	12	in
721	RLC-CU001	SRN-CU001-008	First Residual	SRC-CU001-FR000048	Sediment Residual Core Location	734980.6	1616945.02	New York State Plane East (ft) NAD 83	8/6/09 14:33	Core	SRC-CU001-FR000048-000006	ENV	0	6	in
722	RLC-CU001	SRN-CU001-008	First Residual	SRC-CU001-FR000048	Sediment Residual Core Location	734980.6	1616945.02	New York State Plane East (ft) NAD 83	8/6/09 14:33	Core	SRC-CU001-FR000048-000006	ENV	0	6	in
723	RLC-CU001	SRN-CU001-008	First Residual	SRC-CU001-FR000048	Sediment Residual Core Location	734980.6	1616945.02	New York State Plane East (ft) NAD 83	8/6/09 14:33	Core	SRC-CU001-FR000048-000006	ENV	0	6	in
724	RLC-CU001	SRN-CU001-008	First Residual	SRC-CU001-FR000048	Sediment Residual Core Location	734980.6	1616945.02	New York State Plane East (ft) NAD 83	8/6/09 14:33	Core	SRC-CU001-FR000048-000006	ENV	0	6	in
725	RLC-CU001	SRN-CU001-008	First Residual	SRC-CU001-FR000048	Sediment Residual Core Location	734980.6	1616945.02	New York State Plane East (ft) NAD 83	8/6/09 14:33	Core	SRC-CU001-FR000048-000006	ENV	0	6	in
726	RLC-CU001	SRN-CU001-008	First Residual	SRC-CU001-FR000048	Sediment Residual Core Location	734980.6	1616945.02	New York State Plane East (ft) NAD 83	8/6/09 14:33	Core	SRC-CU001-FR000048-000006	ENV	0	6	in
727	RLC-CU001	SRN-CU001-008	First Residual	SRC-CU001-FR000048	Sediment Residual Core Location	734980.6	1616945.02	New York State Plane East (ft) NAD 83	8/6/09 14:33	Core	SRC-CU001-FR000048-000006	ENV	0	6	in
728	RLC-CU001	SRN-CU001-008	First Residual	SRC-CU001-FR000048	Sediment Residual Core Location	734980.6	1616945.02	New York State Plane East (ft) NAD 83	8/6/09 14:33	Core	SRC-CU001-FR000048-000006	ENV	0	6	in
729	RLC-CU001	SRN-CU001-008	First Residual	SRC-CU001-FR000048	Sediment Residual Core Location	734980.6	1616945.02	New York State Plane East (ft) NAD 83	8/6/09 14:33	Core	SRC-CU001-FR000048-000006	ENV	0	6	in
730	RLC-CU001	SRN-CU001-008	First Residual	SRC-CU001-FR000048	Sediment Residual Core Location	734980.6	1616945.02	New York State Plane East (ft) NAD 83	8/6/09 14:33	Core	SRC-CU001-FR000048-000006	ENV	0	6	in
731	RLC-CU001	SRN-CU001-008	Inventory	SRC-CU001-FI000008	Sediment Residual Core Location	734983.28	1616944.73	New York State Plane East (ft) NAD 83	6/30/09 12:17	Core	SRC-CU001-FI000008-000006	ENV	0	6	in
732	RLC-CU001	SRN-CU001-008	Inventory	SRC-CU001-FI000008	Sediment Residual Core Location	734983.28	1616944.73	New York State Plane East (ft) NAD 83	6/30/09 12:17	Core	SRC-CU001-FI000008-000006	ENV	0	6	in
733	RLC-CU001	SRN-CU001-008	Inventory	SRC-CU001-FI000008	Sediment Residual Core Location	734983.28	1616944.73	New York State Plane East (ft) NAD 83	6/30/09 12:17	Core	SRC-CU001-FI000008-000006	ENV	0	6	in
734	RLC-CU001	SRN-CU001-008	Inventory	SRC-CU001-FI000008	Sediment Residual Core Location	734983.28	1616944.73	New York State Plane East (ft) NAD 83	6/30/09 12:17	Core	SRC-CU001-FI000008-000006	ENV	0	6	in
735	RLC-CU001	SRN-CU001-008	Inventory	SRC-CU001-FI000008	Sediment Residual Core Location	734983.28	1616944.73	New York State Plane East (ft) NAD 83	6/30/09 12:17	Core	SRC-CU001-FI000008-000006	ENV	0	6	in
736	RLC-CU001	SRN-CU001-008	Inventory	SRC-CU001-FI000008	Sediment Residual Core Location	734983.28	1616944.73	New York State Plane East (ft) NAD 83	6/30/09 12:17	Core	SRC-CU001-FI000008-000006	ENV	0	6	in
737	RLC-CU001	SRN-CU001-008	Inventory	SRC-CU001-FI000008	Sediment Residual Core Location	734983.28	1616944.73	New York State Plane East (ft) NAD 83	6/30/09 12:17	Core	SRC-CU001-FI000008-000006	ENV	0	6	in
738	RLC-CU001	SRN-CU001-008	Inventory	SRC-CU001-FI000008	Sediment Residual Core Location	734983.28	1616944.73	New York State Plane East (ft) NAD 83	6/30/09 12:17	Core	SRC-CU001-FI000008-000006	ENV	0	6	in
739	RLC-CU001	SRN-CU001-008	Inventory	SRC-CU001-FI000008	Sediment Residual Core Location	734983.28	1616944.73	New York State Plane East (ft) NAD 83	6/30/09 12:17	Core	SRC-CU001-FI000008-000006	ENV	0	6	in
740	RLC-CU001	SRN-CU001-008	Inventory	SRC-CU001-FI000008	Sediment Residual Core Location	734983.28	1616944.73	New York State Plane East (ft) NAD 83	6/30/09 12:17	Core	SRC-CU001-FI000008-000006	ENV	0	6	in
741	RLC-CU001	SRN-CU001-008	Inventory	SRC-CU001-FI000008	Sediment Residual Core Location	734983.28	1616944.73	New York State Plane East (ft) NAD 83	6/30/09 12:17	Core	SRC-CU001-FI000008-006012	ENV	6	12	in
742	RLC-CU001	SRN-CU001-008	Inventory	SRC-CU001-FI000008	Sediment Residual Core Location	734983.28	1616944.73	New York State Plane East (ft) NAD 83	6/30/09 12:17	Core	SRC-CU001-FI000008-006012	ENV	6	12	in
743	RLC-CU001	SRN-CU001-008	Inventory	SRC-CU001-FI000008	Sediment Residual Core Location	734983.28	1616944.73	New York State Plane East (ft) NAD 83	6/30/09 12:17	Core	SRC-CU001-FI000008-006012	ENV	6	12	in
744	RLC-CU001	SRN-CU001-008	Inventory	SRC-CU001-FI000008	Sediment Residual Core Location	734983.28	1616944.73	New York State Plane East (ft) NAD 83	6/30/09 12:17	Core	SRC-CU001-FI000008-006012	ENV	6	12	in
745	RLC-CU001	SRN-CU001-008	Inventory	SRC-CU001-FI000008	Sediment Residual Core Location	734983.28	1616944.73	New York State Plane East (ft) NAD 83	6/30/09 12:17	Core	SRC-CU001-FI000008-006012	ENV	6	12	in
746	RLC-CU001	SRN-CU001-008	Inventory	SRC-CU001-FI000008	Sediment Residual Core Location	734983.28	1616944.73	New York State Plane East (ft) NAD 83	6/30/09 12:17	Core	SRC-CU001-FI000008-006012	ENV	6	12	in
747	RLC-CU001	SRN-CU001-008	Inventory	SRC-CU001-FI000008	Sediment Residual Core Location	734983.28	1616944.73	New York State Plane East (ft) NAD 83	6/30/09 12:17	Core	SRC-CU001-FI000008-006012	ENV	6	12	in
748	RLC-CU001	SRN-CU001-008	Inventory	SRC-CU001-FI000008	Sediment Residual Core Location	734983.28	1616944.73	New York State Plane East (ft) NAD 83	6/30/09 12:17	Core	SRC-CU001-FI000008-006012	ENV	6	12	in
749	RLC-CU001	SRN-CU001-008	Inventory	SRC-CU001-FI000008	Sediment Residual Core Location	734983.28	1616944.73	New York State Plane East (ft) NAD 83	6/30/09 12:17	Core	SRC-CU001-FI000008-006012	ENV	6	12	in
750	RLC-CU001	SRN-CU001-008	Inventory	SRC-CU001-FI000008	Sediment Residual Core Location	734983.28	1616944.73	New York State Plane East (ft) NAD 83	6/30/09 12:17	Core	SRC-CU001-FI000008-006012	ENV	6	12	in
751	RLC-CU001	SRN-CU001-008	Inventory	SRC-CU001-FI000008	Sediment Residual Core Location	734983.28	1616944.73	New York State Plane East (ft) NAD 83	6/30/09 12:17	Core	SRC-CU001-FI000008-012018	ENV	12	18	in
752	RLC-CU001	SRN-CU001-008	Inventory	SRC-CU001-FI000008	Sediment Residual Core Location	734983.28	1616944.73	New York State Plane East (ft) NAD 83	6/30/09 12:17	Core	SRC-CU001-FI000008-012018	ENV	12	18	in
753	RLC-CU001	SRN-CU001-008	Inventory	SRC-CU001-FI000008	Sediment Residual Core Location	734983.28	1616944.73	New York State Plane East (ft) NAD 83	6/30/09 12:17	Core	SRC-CU001-FI000008-012018	ENV	12	18	in
754	RLC-CU001	SRN-CU001-008	Inventory	SRC-CU001-FI000008	Sediment Residual Core Location	734983.28	1616944.73	New York State Plane East (ft) NAD 83	6/30/09 12:17	Core	SRC-CU001-FI000008-012018	ENV	12	18	in
755	RLC-CU001	SRN-CU001-008	Inventory	SRC-CU001-FI000008	Sediment Residual Core Location	734983.28	1616944.73	New York State Plane East (ft) NAD 83	6/30/09 12:17	Core	SRC-CU001-FI000008-012018	ENV	12	18	in
756	RLC-CU001	SRN-CU001-008	Inventory	SRC-CU001-FI000008	Sediment Residual Core Location	734983.28	1616944.73	New York State Plane East (ft) NAD 83	6/30/09 12:17	Core	SRC-CU001-FI000008-012018	ENV	12	18	in
757	RLC-CU001	SRN-CU001-008	Inventory	SRC-CU001-FI000008	Sediment Residual Core Location	734983.28	1616944.73	New York State Plane East (ft) NAD 83	6/30/09 12:17	Core	SRC-CU001-FI000008-012018	ENV	12	18	in
758	RLC-CU001	SRN-CU001-008	Inventory	SRC-CU001-FI000008	Sediment Residual Core Location	734983.28	1616944.73	New York State Plane East (ft) NAD 83	6/30/09 12:17	Core	SRC-CU001-FI000008-012018	ENV	12	18	in
759	RLC-CU001	SRN-CU001-008	Inventory	SRC-CU001-FI000008	Sediment Residual Core Location	734983.28	1616944.73	New York State Plane East (ft) NAD 83	6/30/09 12:17	Core	SRC-CU001-FI000008-012018	ENV	12	18	in
760	RLC-CU001	SRN-CU001-008	Inventory	SRC-CU001-FI000008	Sediment Residual Core Location	734983.28	1616944.73	New York State Plane East (ft) NAD 83	6/30/09 12:17	Core	SRC-CU001-FI000008-012018	ENV	12	18	in
761	RLC-CU001	SRN-CU001-008	Second Inventory	SRC-CU001-SI000008	Sediment Residual Core Location	734973.25	1616943.15	New York State Plane East (ft) NAD 83	9/11/09 15:53	Core	SRC-CU001-SI000008-000006	ENV	0	6	in
762	RLC-CU001	SRN-CU001-008	Second Inventory	SRC-CU001-SI000008	Sediment Residual Core Location	734973.25	1616943.15	New York State Plane East (ft) NAD 83	9/11/09 15:53	Core	SRC-CU001-SI000008-000006	ENV	0	6	in
763	RLC-CU001	SRN-CU001-008	Second Inventory	SRC-CU001-SI000008	Sediment Residual Core Location	734973.25	1616943.15	New York State Plane East (ft) NAD 83	9/11/09 15:53	Core	SRC-CU001-SI000008-000006	ENV	0	6	in
764	RLC-CU001	SRN-CU001-008	Second Inventory	SRC-CU001-SI000008	Sediment Residual Core Location	734973.25	1616943.15	New York State Plane East (ft) NAD 83	9/11/09 15:53	Core	SRC-CU001-SI000008-000006	ENV	0	6	in
765	RLC-CU001	SRN-CU001-008	Second Inventory	SRC-CU001-SI000008	Sediment Residual Core Location	734973.25	1616943.15	New York State Plane East (ft) NAD 83	9/11/09 15:53	Core	SRC-CU001-SI000008-000006	ENV	0	6	in
766	RLC-CU001	SRN-CU001-008	Second Inventory	SRC-CU001-SI000008	Sediment Residual Core Location	734973.25	1616943.15	New York State Plane East (ft) NAD 83	9/11/09 15:53	Core	SRC-CU001-SI000008-000006	ENV	0	6	in
767	RLC-CU001	SRN-CU001-008	Second Inventory	SRC-CU001-SI000008	Sediment Residual Core Location	734973.25	1616943.15	New York State Plane East (ft) NAD 83	9/11/09 15:53	Core	SRC-CU001-SI000008-000006	ENV	0	6	in
768	RLC-CU001	SRN-CU001-008	Second Inventory	SRC-CU001-SI000008	Sediment Residual Core Location	734973.25	1616943.15	New York State Plane East (ft) NAD 83	9/11/09 15:53	Core	SRC-CU001-SI000008-000006	ENV	0	6	in
769	RLC-CU001	SRN-CU001-008	Second Inventory	SRC-CU001-SI000008	Sediment Residual Core Location	734973.25	1616943.15	New York State Plane East (ft) NAD 83	9/11/09 15:53	Core	SRC-CU001-SI000008-000006	ENV	0	6	in
770	RLC-CU001	SRN-CU001-008	Second Inventory	SRC-CU001-SI000008	Sediment Residual Core Location	734973.25	1616943.15	New York State Plane East (ft) NAD 83	9/11/09 15:53	Core	SRC-CU001-SI000008-000006	ENV	0	6	in
771	RLC-CU001	SRN-CU001-008	Second Inventory	SRC-CU001-SI000008	Sediment Residual Core Location	734973.25	1616943.15	New York State Plane East (ft) NAD 83	9/11/09 15:53	Core	SRC-CU001-SI000008-006012	ENV	6	12	in
772	RLC-CU001	SRN-CU001-008	Second Inventory	SRC-CU001-SI000008	Sediment Residual Core Location	734973.25	1616943.15	New York State Plane East (ft) NAD 83	9/11/09 15:53	Core	SRC-CU001-SI000008-006012	ENV	6	12	in
773	RLC-CU001	SRN-CU001-008	Second Inventory	SRC-CU001-SI000008	Sediment Residual Core Location	734973.25	1616943.15	New York State Plane East (ft) NAD 83	9/11/09 15:53	Core	SRC-CU001-SI000008-006012	ENV	6	12	in
774	RLC-CU001	SRN-CU001-008	Second Inventory	SRC-CU001-SI000008	Sediment Residual Core Location	734973.25	1616943.15	New York State Plane East (ft) NAD 83	9/11/09 15:53	Core	SRC-CU001-SI000008-006012	ENV	6	12	in
775	RLC-CU001	SRN-CU001-008	Second Inventory	SRC-CU001-SI000008	Sediment Residual Core Location	734973.25	1616943.15	New York State Plane East (ft) NAD 83	9/11/09 15:53	Core	SRC-CU001-SI000008-006012	ENV	6	12	in
776	RLC-CU001	SRN-CU001-008	Second Inventory	SRC-CU001-SI000008	Sediment Residual Core Location	734973.25	1616943.15	New York State Plane East (ft) NAD 83	9/11/09 15:53	Core	SRC-CU001-SI000008-006012	ENV	6	12	in
777	RLC-CU001	SRN-CU001-008	Second Inventory	SRC-CU001-SI000008	Sediment Residual Core Location	734973.25	1616943.15	New York State Plane East (ft) NAD 83	9/11/09 15:53	Core	SRC-CU001-SI000008-006012	ENV	6	12	in
778	RLC-CU001	SRN-CU001-008	Second Inventory	SRC-CU001-SI000008	Sediment Residual Core Location	734973.25	1616943.15	New York State Plane East (ft) NAD 83	9/11/09 15:53	Core	SRC-CU001-SI000008-006012	ENV	6	12	in
779	RLC-CU001	SRN-CU001-008	Second Inventory	SRC-CU001-SI000008	Sediment Residual Core Location	734973.25	1616943.15	New York State Plane East (ft) NAD 83	9/11/09 15:53	Core	SRC-CU001-SI000008-006012	ENV	6	12	in
780	RLC-CU001	SRN-CU001-008	Second Inventory	SRC-CU001-SI000008	Sediment Residual Core Location	734973.25	1616943.15	New York State Plane East (ft) NAD 83	9/11/09 15:53	Core	SRC-CU001-SI000008-006012	ENV	6	12	in

Row ID	sample_name	dup_parent_sample_name	analyte_name	cas_rn	Lab_Reported_Result	Verified_Result	result_unit	Lab_Reported_MDL	Verified_MDL	Lab_Reported_RL	Verified_RL	limit_unit	Lab_Reported_Qualifier	Verified_Qualifier	Detected	Reportable
716	SRC-CU001-TR000007-006012	NULL	AROCLOR 1254	11097-69-1	NULL	NULL	mg/kg	0.83	0.83	2	2	mg/kg	U	U	0	1
717	SRC-CU001-TR000007-006012	NULL	AROCLOR 1260	11096-82-5	NULL	NULL	mg/kg	0.83	0.83	2	2	mg/kg	U	U	0	1
718	SRC-CU001-TR000007-006012	NULL	Moisture Content	WC002	25	25	%	0.019	0.019	0.019	0.019	%	NULL	NULL	1	1
719	SRC-CU001-TR000007-006012	NULL	Total PCBs	1336-36-3	58	58	mg/kg	0.83	0.83	8	8	mg/kg	NULL	NULL	1	1
720	SRC-CU001-TR000007-006012	NULL	Tri+ PCBs	TRI_PLUS_PCB	24.66765	24.66765	mg/kg	0.83	0.83	0.83	0.83	mg/kg	NULL	NULL	1	1
721	SRC-CU001-FR000048-000006	NULL	AROCLOR 1016	12674-11-2	NULL	NULL	mg/kg	0.099	0.099	0.24	0.24	mg/kg	U	U	0	1
722	SRC-CU001-FR000048-000006	NULL	AROCLOR 1221	11104-28-2	1.3	1.3	mg/kg	0.099	0.099	0.24	0.24	mg/kg	NULL	NULL	1	1
723	SRC-CU001-FR000048-000006	NULL	AROCLOR 1232	11141-16-5	NULL	NULL	mg/kg	0.099	0.099	0.24	0.24	mg/kg	U	U	0	1
724	SRC-CU001-FR000048-000006	NULL	AROCLOR 1242	53469-21-9	2.6	2.6	mg/kg	0.099	0.099	0.24	0.24	mg/kg	NULL	NULL	1	1
725	SRC-CU001-FR000048-000006	NULL	AROCLOR 1248	12672-29-6	NULL	NULL	mg/kg	0.099	0.099	0.24	0.24	mg/kg	U	U	0	1
726	SRC-CU001-FR000048-000006	NULL	AROCLOR 1254	11097-69-1	NULL	NULL	mg/kg	0.099	0.099	0.24	0.24	mg/kg	U	U	0	1
727	SRC-CU001-FR000048-000006	NULL	AROCLOR 1260	11096-82-5	NULL	NULL	mg/kg	0.099	0.099	0.24	0.24	mg/kg	U	U	0	1
728	SRC-CU001-FR000048-000006	NULL	Moisture Content	WC002	18	18	%	0.019	0.019	0.019	0.019	%	NULL	NULL	1	1
729	SRC-CU001-FR000048-000006	NULL	Total PCBs	1336-36-3	3.9	3.9	mg/kg	0.099	0.099	0.24	0.24	mg/kg	NULL	J	1	1
730	SRC-CU001-FR000048-000006	NULL	Tri+ PCBs	TRI_PLUS_PCB	2.593045	2.593045	mg/kg	0.099	0.099	0.099	0.099	mg/kg	NULL	NULL	1	1
731	SRC-CU001-FI000008-000006	NULL	AROCLOR 1016	12674-11-2	NULL	NULL	mg/kg	0.15	0.15	0.36	0.36	mg/kg	U	U	0	1
732	SRC-CU001-FI000008-000006	NULL	AROCLOR 1221	11104-28-2	5	5	mg/kg	0.15	0.15	0.36	0.36	mg/kg	NULL	NULL	1	1
733	SRC-CU001-FI000008-000006	NULL	AROCLOR 1232	11141-16-5	NULL	NULL	mg/kg	0.15	0.15	0.36	0.36	mg/kg	U	U	0	1
734	SRC-CU001-FI000008-000006	NULL	AROCLOR 1242	53469-21-9	8.6	8.6	mg/kg	0.15	0.15	0.36	0.36	mg/kg	NULL	NULL	1	1
735	SRC-CU001-FI000008-000006	NULL	AROCLOR 1248	12672-29-6	NULL	NULL	mg/kg	0.15	0.15	0.36	0.36	mg/kg	U	U	0	1
736	SRC-CU001-FI000008-000006	NULL	AROCLOR 1254	11097-69-1	0.96	0.96	mg/kg	0.15	0.15	0.36	0.36	mg/kg	NULL	NULL	1	1
737	SRC-CU001-FI000008-000006	NULL	AROCLOR 1260	11096-82-5	NULL	NULL	mg/kg	0.15	0.15	0.36	0.36	mg/kg	U	U	0	1
738	SRC-CU001-FI000008-000006	NULL	Moisture Content	WC002	18	18	%	0.02	0.02	0.02	0.02	%	NULL	NULL	1	1
739	SRC-CU001-FI000008-000006	NULL	Total PCBs	1336-36-3	14.56	14.56	mg/kg	0.15	0.15	0.36	0.36	mg/kg	NULL	NULL	1	1
740	SRC-CU001-FI000008-000006	NULL	Tri+ PCBs	TRI_PLUS_PCB	9.3996	9.3996	mg/kg	0.15	0.15	0.15	0.15	mg/kg	NULL	NULL	1	1
741	SRC-CU001-FI000008-006012	NULL	AROCLOR 1016	12674-11-2	NULL	NULL	mg/kg	0.05	0.05	0.12	0.12	mg/kg	U	U	0	1
742	SRC-CU001-FI000008-006012	NULL	AROCLOR 1221	11104-28-2	1.3	1.3	mg/kg	0.05	0.05	0.12	0.12	mg/kg	NULL	NULL	1	1
743	SRC-CU001-FI000008-006012	NULL	AROCLOR 1232	11141-16-5	NULL	NULL	mg/kg	0.05	0.05	0.12	0.12	mg/kg	U	U	0	1
744	SRC-CU001-FI000008-006012	NULL	AROCLOR 1242	53469-21-9	2.7	2.7	mg/kg	0.05	0.05	0.12	0.12	mg/kg	NULL	NULL	1	1
745	SRC-CU001-FI000008-006012	NULL	AROCLOR 1248	12672-29-6	NULL	NULL	mg/kg	0.05	0.05	0.12	0.12	mg/kg	U	U	0	1
746	SRC-CU001-FI000008-006012	NULL	AROCLOR 1254	11097-69-1	NULL	NULL	mg/kg	0.05	0.05	0.12	0.12	mg/kg	U	U	0	1
747	SRC-CU001-FI000008-006012	NULL	AROCLOR 1260	11096-82-5	NULL	NULL	mg/kg	0.05	0.05	0.12	0.12	mg/kg	U	U	0	1
748	SRC-CU001-FI000008-006012	NULL	Moisture Content	WC002	18	18	%	0.019	0.019	0.019	0.019	%	NULL	NULL	1	1
749	SRC-CU001-FI000008-006012	NULL	Total PCBs	1336-36-3	4	4	mg/kg	0.05	0.05	0.12	0.12	mg/kg	NULL	NULL	1	1
750	SRC-CU001-FI000008-006012	NULL	Tri+ PCBs	TRI_PLUS_PCB	2.66175	2.66175	mg/kg	0.05	0.05	0.05	0.05	mg/kg	NULL	NULL	1	1
751	SRC-CU001-FI000008-012018	NULL	AROCLOR 1016	12674-11-2	NULL	NULL	mg/kg	0.056	0.056	0.14	0.14	mg/kg	U	U	0	1
752	SRC-CU001-FI000008-012018	NULL	AROCLOR 1221	11104-28-2	1.9	1.9	mg/kg	0.056	0.056	0.14	0.14	mg/kg	NULL	NULL	1	1
753	SRC-CU001-FI000008-012018	NULL	AROCLOR 1232	11141-16-5	NULL	NULL	mg/kg	0.056	0.056	0.14	0.14	mg/kg	U	U	0	1
754	SRC-CU001-FI000008-012018	NULL	AROCLOR 1242	53469-21-9	3.4	3.4	mg/kg	0.056	0.056	0.14	0.14	mg/kg	NULL	NULL	1	1
755	SRC-CU001-FI000008-012018	NULL	AROCLOR 1248	12672-29-6	NULL	NULL	mg/kg	0.056	0.056	0.14	0.14	mg/kg	U	U	0	1
756	SRC-CU001-FI000008-012018	NULL	AROCLOR 1254	11097-69-1	NULL	NULL	mg/kg	0.056	0.056	0.14	0.14	mg/kg	U	U	0	1
757	SRC-CU001-FI000008-012018	NULL	AROCLOR 1260	11096-82-5	NULL	NULL	mg/kg	0.056	0.056	0.14	0.14	mg/kg	U	U	0	1
758	SRC-CU001-FI000008-012018	NULL	Moisture Content	WC002	26	26	%	0.02	0.02	0.02	0.02	%	NULL	NULL	1	1
759	SRC-CU001-FI000008-012018	NULL	Total PCBs	1336-36-3	5.3	5.3	mg/kg	0.056	0.056	0.14	0.14	mg/kg	NULL	NULL	1	1
760	SRC-CU001-FI000008-012018	NULL	Tri+ PCBs	TRI_PLUS_PCB	3.38548	3.38548	mg/kg	0.056	0.056	0.056	0.056	mg/kg	NULL	NULL	1	1
761	SRC-CU001-SI000008-000006	NULL	AROCLOR 1016	12674-11-2	NULL	NULL	mg/kg	0.05	0.05	0.12	0.12	mg/kg	U	U	0	1
762	SRC-CU001-SI000008-000006	NULL	AROCLOR 1221	11104-28-2	2.4	2.4	mg/kg	0.05	0.05	0.12	0.12	mg/kg	NULL	NULL	1	1
763	SRC-CU001-SI000008-000006	NULL	AROCLOR 1232	11141-16-5	NULL	NULL	mg/kg	0.05	0.05	0.12	0.12	mg/kg	U	U	0	1
764	SRC-CU001-SI000008-000006	NULL	AROCLOR 1242	53469-21-9	3.6	3.6	mg/kg	0.05	0.05	0.12	0.12	mg/kg	NULL	NULL	1	1
765	SRC-CU001-SI000008-000006	NULL	AROCLOR 1248	12672-29-6	NULL	NULL	mg/kg	0.05	0.05	0.12	0.12	mg/kg	U	U	0	1
766	SRC-CU001-SI000008-000006	NULL	AROCLOR 1254	11097-69-1	NULL	NULL	mg/kg	0.05	0.05	0.12	0.12	mg/kg	U	U	0	1
767	SRC-CU001-SI000008-000006	NULL	AROCLOR 1260	11096-82-5	NULL	NULL	mg/kg	0.05	0.05	0.12	0.12	mg/kg	U	U	0	1
768	SRC-CU001-SI000008-000006	NULL	Moisture Content	WC002	19	19	%	0.019	0.019	0.019	0.019	%	NULL	NULL	1	1
769	SRC-CU001-SI000008-000006	NULL	Total PCBs	1336-36-3	6	6	mg/kg	0.05	0.05	0.12	0.12	mg/kg	NULL	NULL	1	1
770	SRC-CU001-SI000008-000006	NULL	Tri+ PCBs	TRI_PLUS_PCB	3.63475	3.63475	mg/kg	0.05	0.05	0.05	0.05	mg/kg	NULL	NULL	1	1
771	SRC-CU001-SI000008-006012	NULL	AROCLOR 1016	12674-11-2	NULL	NULL	mg/kg	0.16	0.16	0.39	0.39	mg/kg	U	U	0	1
772	SRC-CU001-SI000008-006012	NULL	AROCLOR 1221	11104-28-2	3.8	3.8	mg/kg	0.16	0.16	0.39	0.39	mg/kg	NULL	NULL	1	1
773	SRC-CU001-SI000008-006012	NULL	AROCLOR 1232	11141-16-5	NULL	NULL	mg/kg	0.16	0.16	0.39	0.39	mg/kg	U	U	0	1
774	SRC-CU001-SI000008-006012	NULL	AROCLOR 1242	53469-21-9	6.6	6.6	mg/kg	0.16	0.16	0.39	0.39	mg/kg	NULL	NULL	1	1
775	SRC-CU001-SI000008-006012	NULL	AROCLOR 1248	12672-29-6	NULL	NULL	mg/kg	0.16	0.16	0.39	0.39	mg/kg	U	U	0	1
776	SRC-CU001-SI000008-006012	NULL	AROCLOR 1254	11097-69-1	NULL	NULL	mg/kg	0.16	0.16	0.39	0.39	mg/kg	U	U	0	1
777	SRC-CU001-SI000008-006012	NULL	AROCLOR 1260	11096-82-5	NULL	NULL	mg/kg	0.16	0.16	0.39	0.39	mg/kg	U	U	0	1
778	SRC-CU001-SI000008-006012	NULL	Moisture Content	WC002	24	24	%	0.02	0.02	0.02	0.02	%	NULL	NULL	1	1
779	SRC-CU001-SI000008-006012	NULL	Total PCBs	1336-36-3	10.4	10.4	mg/kg	0.16	0.16	1.6	1.6	mg/kg	NULL	NULL	1	1
780	SRC-CU001-SI000008-006012	NULL	Tri+ PCBs	TRI_PLUS_PCB	6.6108	6.6108	mg/kg	0.16	0.16	0.16	0.16	mg/kg	NULL	NULL	1	1

Row ID	cu_id	node_id	dredge_pass	core_id	location_type	x_coord	y_coord	coord_system	sample_dt	collection_method	sample_name	sample_type	start_depth	end_depth	depth_unit
781	RLC-CU001	SRN-CU001-008	Second Inventory	SRC-CU001-SI000008	Sediment Residual Core Location	734973.25	1616943.15	New York State Plane East (ft) NAD 83	9/11/09 15:53	Core	SRC-CU001-SI000008-012018	ENV	12	18	in
782	RLC-CU001	SRN-CU001-008	Second Inventory	SRC-CU001-SI000008	Sediment Residual Core Location	734973.25	1616943.15	New York State Plane East (ft) NAD 83	9/11/09 15:53	Core	SRC-CU001-SI000008-012018	ENV	12	18	in
783	RLC-CU001	SRN-CU001-008	Second Inventory	SRC-CU001-SI000008	Sediment Residual Core Location	734973.25	1616943.15	New York State Plane East (ft) NAD 83	9/11/09 15:53	Core	SRC-CU001-SI000008-012018	ENV	12	18	in
784	RLC-CU001	SRN-CU001-008	Second Inventory	SRC-CU001-SI000008	Sediment Residual Core Location	734973.25	1616943.15	New York State Plane East (ft) NAD 83	9/11/09 15:53	Core	SRC-CU001-SI000008-012018	ENV	12	18	in
785	RLC-CU001	SRN-CU001-008	Second Inventory	SRC-CU001-SI000008	Sediment Residual Core Location	734973.25	1616943.15	New York State Plane East (ft) NAD 83	9/11/09 15:53	Core	SRC-CU001-SI000008-012018	ENV	12	18	in
786	RLC-CU001	SRN-CU001-008	Second Inventory	SRC-CU001-SI000008	Sediment Residual Core Location	734973.25	1616943.15	New York State Plane East (ft) NAD 83	9/11/09 15:53	Core	SRC-CU001-SI000008-012018	ENV	12	18	in
787	RLC-CU001	SRN-CU001-008	Second Inventory	SRC-CU001-SI000008	Sediment Residual Core Location	734973.25	1616943.15	New York State Plane East (ft) NAD 83	9/11/09 15:53	Core	SRC-CU001-SI000008-012018	ENV	12	18	in
788	RLC-CU001	SRN-CU001-008	Second Inventory	SRC-CU001-SI000008	Sediment Residual Core Location	734973.25	1616943.15	New York State Plane East (ft) NAD 83	9/11/09 15:53	Core	SRC-CU001-SI000008-012018	ENV	12	18	in
789	RLC-CU001	SRN-CU001-008	Second Inventory	SRC-CU001-SI000008	Sediment Residual Core Location	734973.25	1616943.15	New York State Plane East (ft) NAD 83	9/11/09 15:53	Core	SRC-CU001-SI000008-012018	ENV	12	18	in
790	RLC-CU001	SRN-CU001-008	Second Inventory	SRC-CU001-SI000008	Sediment Residual Core Location	734973.25	1616943.15	New York State Plane East (ft) NAD 83	9/11/09 15:53	Core	SRC-CU001-SI000008-012018	ENV	12	18	in
791	RLC-CU001	SRN-CU001-008	Second Inventory	SRC-CU001-SI000008	Sediment Residual Core Location	734973.25	1616943.15	New York State Plane East (ft) NAD 83	9/11/09 15:53	Core	SRC-CU001-SI000008-018024	ENV	18	24	in
792	RLC-CU001	SRN-CU001-008	Second Inventory	SRC-CU001-SI000008	Sediment Residual Core Location	734973.25	1616943.15	New York State Plane East (ft) NAD 83	9/11/09 15:53	Core	SRC-CU001-SI000008-018024	ENV	18	24	in
793	RLC-CU001	SRN-CU001-008	Second Inventory	SRC-CU001-SI000008	Sediment Residual Core Location	734973.25	1616943.15	New York State Plane East (ft) NAD 83	9/11/09 15:53	Core	SRC-CU001-SI000008-018024	ENV	18	24	in
794	RLC-CU001	SRN-CU001-008	Second Inventory	SRC-CU001-SI000008	Sediment Residual Core Location	734973.25	1616943.15	New York State Plane East (ft) NAD 83	9/11/09 15:53	Core	SRC-CU001-SI000008-018024	ENV	18	24	in
795	RLC-CU001	SRN-CU001-008	Second Inventory	SRC-CU001-SI000008	Sediment Residual Core Location	734973.25	1616943.15	New York State Plane East (ft) NAD 83	9/11/09 15:53	Core	SRC-CU001-SI000008-018024	ENV	18	24	in
796	RLC-CU001	SRN-CU001-008	Second Inventory	SRC-CU001-SI000008	Sediment Residual Core Location	734973.25	1616943.15	New York State Plane East (ft) NAD 83	9/11/09 15:53	Core	SRC-CU001-SI000008-018024	ENV	18	24	in
797	RLC-CU001	SRN-CU001-008	Second Inventory	SRC-CU001-SI000008	Sediment Residual Core Location	734973.25	1616943.15	New York State Plane East (ft) NAD 83	9/11/09 15:53	Core	SRC-CU001-SI000008-018024	ENV	18	24	in
798	RLC-CU001	SRN-CU001-008	Second Inventory	SRC-CU001-SI000008	Sediment Residual Core Location	734973.25	1616943.15	New York State Plane East (ft) NAD 83	9/11/09 15:53	Core	SRC-CU001-SI000008-018024	ENV	18	24	in
799	RLC-CU001	SRN-CU001-008	Second Inventory	SRC-CU001-SI000008	Sediment Residual Core Location	734973.25	1616943.15	New York State Plane East (ft) NAD 83	9/11/09 15:53	Core	SRC-CU001-SI000008-018024	ENV	18	24	in
800	RLC-CU001	SRN-CU001-008	Second Inventory	SRC-CU001-SI000008	Sediment Residual Core Location	734973.25	1616943.15	New York State Plane East (ft) NAD 83	9/11/09 15:53	Core	SRC-CU001-SI000008-018024	ENV	18	24	in
801	RLC-CU001	SRN-CU001-008	Second Inventory	SRC-CU001-SI000008	Sediment Residual Core Location	734973.25	1616943.15	New York State Plane East (ft) NAD 83	9/11/09 15:53	Core	SRC-CU001-SI000008-024030	ENV	24	30	in
802	RLC-CU001	SRN-CU001-008	Second Inventory	SRC-CU001-SI000008	Sediment Residual Core Location	734973.25	1616943.15	New York State Plane East (ft) NAD 83	9/11/09 15:53	Core	SRC-CU001-SI000008-024030	ENV	24	30	in
803	RLC-CU001	SRN-CU001-008	Second Inventory	SRC-CU001-SI000008	Sediment Residual Core Location	734973.25	1616943.15	New York State Plane East (ft) NAD 83	9/11/09 15:53	Core	SRC-CU001-SI000008-024030	ENV	24	30	in
804	RLC-CU001	SRN-CU001-008	Second Inventory	SRC-CU001-SI000008	Sediment Residual Core Location	734973.25	1616943.15	New York State Plane East (ft) NAD 83	9/11/09 15:53	Core	SRC-CU001-SI000008-024030	ENV	24	30	in
805	RLC-CU001	SRN-CU001-008	Second Inventory	SRC-CU001-SI000008	Sediment Residual Core Location	734973.25	1616943.15	New York State Plane East (ft) NAD 83	9/11/09 15:53	Core	SRC-CU001-SI000008-024030	ENV	24	30	in
806	RLC-CU001	SRN-CU001-008	Second Inventory	SRC-CU001-SI000008	Sediment Residual Core Location	734973.25	1616943.15	New York State Plane East (ft) NAD 83	9/11/09 15:53	Core	SRC-CU001-SI000008-024030	ENV	24	30	in
807	RLC-CU001	SRN-CU001-008	Second Inventory	SRC-CU001-SI000008	Sediment Residual Core Location	734973.25	1616943.15	New York State Plane East (ft) NAD 83	9/11/09 15:53	Core	SRC-CU001-SI000008-024030	ENV	24	30	in
808	RLC-CU001	SRN-CU001-008	Second Inventory	SRC-CU001-SI000008	Sediment Residual Core Location	734973.25	1616943.15	New York State Plane East (ft) NAD 83	9/11/09 15:53	Core	SRC-CU001-SI000008-024030	ENV	24	30	in
809	RLC-CU001	SRN-CU001-008	Second Inventory	SRC-CU001-SI000008	Sediment Residual Core Location	734973.25	1616943.15	New York State Plane East (ft) NAD 83	9/11/09 15:53	Core	SRC-CU001-SI000008-024030	ENV	24	30	in
810	RLC-CU001	SRN-CU001-008	Second Inventory	SRC-CU001-SI000008	Sediment Residual Core Location	734973.25	1616943.15	New York State Plane East (ft) NAD 83	9/11/09 15:53	Core	SRC-CU001-SI000008-024030	ENV	24	30	in
811	RLC-CU001	SRN-CU001-008	Second Inventory	SRC-CU001-SI000008	Sediment Residual Core Location	734973.25	1616943.15	New York State Plane East (ft) NAD 83	9/11/09 15:53	Core	SRC-CU001-SI000008-030033	ENV	30	33	in
812	RLC-CU001	SRN-CU001-008	Second Inventory	SRC-CU001-SI000008	Sediment Residual Core Location	734973.25	1616943.15	New York State Plane East (ft) NAD 83	9/11/09 15:53	Core	SRC-CU001-SI000008-030033	ENV	30	33	in
813	RLC-CU001	SRN-CU001-008	Second Inventory	SRC-CU001-SI000008	Sediment Residual Core Location	734973.25	1616943.15	New York State Plane East (ft) NAD 83	9/11/09 15:53	Core	SRC-CU001-SI000008-030033	ENV	30	33	in
814	RLC-CU001	SRN-CU001-008	Second Inventory	SRC-CU001-SI000008	Sediment Residual Core Location	734973.25	1616943.15	New York State Plane East (ft) NAD 83	9/11/09 15:53	Core	SRC-CU001-SI000008-030033	ENV	30	33	in
815	RLC-CU001	SRN-CU001-008	Second Inventory	SRC-CU001-SI000008	Sediment Residual Core Location	734973.25	1616943.15	New York State Plane East (ft) NAD 83	9/11/09 15:53	Core	SRC-CU001-SI000008-030033	ENV	30	33	in
816	RLC-CU001	SRN-CU001-008	Second Inventory	SRC-CU001-SI000008	Sediment Residual Core Location	734973.25	1616943.15	New York State Plane East (ft) NAD 83	9/11/09 15:53	Core	SRC-CU001-SI000008-030033	ENV	30	33	in
817	RLC-CU001	SRN-CU001-008	Second Inventory	SRC-CU001-SI000008	Sediment Residual Core Location	734973.25	1616943.15	New York State Plane East (ft) NAD 83	9/11/09 15:53	Core	SRC-CU001-SI000008-030033	ENV	30	33	in
818	RLC-CU001	SRN-CU001-008	Second Inventory	SRC-CU001-SI000008	Sediment Residual Core Location	734973.25	1616943.15	New York State Plane East (ft) NAD 83	9/11/09 15:53	Core	SRC-CU001-SI000008-030033	ENV	30	33	in
819	RLC-CU001	SRN-CU001-008	Second Inventory	SRC-CU001-SI000008	Sediment Residual Core Location	734973.25	1616943.15	New York State Plane East (ft) NAD 83	9/11/09 15:53	Core	SRC-CU001-SI000008-030033	ENV	30	33	in
820	RLC-CU001	SRN-CU001-008	Second Inventory	SRC-CU001-SI000008	Sediment Residual Core Location	734973.25	1616943.15	New York State Plane East (ft) NAD 83	9/11/09 15:53	Core	SRC-CU001-SI000008-030033	ENV	30	33	in
821	RLC-CU001	SRN-CU001-008	Second Residual	SRC-CU001-SR000008	Sediment Residual Core Location	734978	1616938.18	New York State Plane East (ft) NAD 83	10/14/09 14:52	Core	SRC-CU001-SR000008-000006	ENV	0	6	in
822	RLC-CU001	SRN-CU001-008	Second Residual	SRC-CU001-SR000008	Sediment Residual Core Location	734978	1616938.18	New York State Plane East (ft) NAD 83	10/14/09 14:52	Core	SRC-CU001-SR000008-000006	ENV	0	6	in
823	RLC-CU001	SRN-CU001-008	Second Residual	SRC-CU001-SR000008	Sediment Residual Core Location	734978	1616938.18	New York State Plane East (ft) NAD 83	10/14/09 14:52	Core	SRC-CU001-SR000008-000006	ENV	0	6	in
824	RLC-CU001	SRN-CU001-008	Second Residual	SRC-CU001-SR000008	Sediment Residual Core Location	734978	1616938.18	New York State Plane East (ft) NAD 83	10/14/09 14:52	Core	SRC-CU001-SR000008-000006	ENV	0	6	in
825	RLC-CU001	SRN-CU001-008	Second Residual	SRC-CU001-SR000008	Sediment Residual Core Location	734978	1616938.18	New York State Plane East (ft) NAD 83	10/14/09 14:52	Core	SRC-CU001-SR000008-000006	ENV	0	6	in
826	RLC-CU001	SRN-CU001-008	Second Residual	SRC-CU001-SR000008	Sediment Residual Core Location	734978	1616938.18	New York State Plane East (ft) NAD 83	10/14/09 14:52	Core	SRC-CU001-SR000008-000006	ENV	0	6	in
827	RLC-CU001	SRN-CU001-008	Second Residual	SRC-CU001-SR000008	Sediment Residual Core Location	734978	1616938.18	New York State Plane East (ft) NAD 83	10/14/09 14:52	Core	SRC-CU001-SR000008-000006	ENV	0	6	in
828	RLC-CU001	SRN-CU001-008	Second Residual	SRC-CU001-SR000008	Sediment Residual Core Location	734978	1616938.18	New York State Plane East (ft) NAD 83	10/14/09 14:52	Core	SRC-CU001-SR000008-000006	ENV	0	6	in
829	RLC-CU001	SRN-CU001-008	Second Residual	SRC-CU001-SR000008	Sediment Residual Core Location	734978	1616938.18	New York State Plane East (ft) NAD 83	10/14/09 14:52	Core	SRC-CU001-SR000008-000006	ENV	0	6	in
830	RLC-CU001	SRN-CU001-008	Second Residual	SRC-CU001-SR000008	Sediment Residual Core Location	734978	1616938.18	New York State Plane East (ft) NAD 83	10/14/09 14:52	Core	SRC-CU001-SR000008-000006	ENV	0	6	in
831	RLC-CU001	SRN-CU001-008	Second Residual	SRC-CU001-SR000008	Sediment Residual Core Location	734978	1616938.18	New York State Plane East (ft) NAD 83	10/14/09 14:52	Core	SRC-CU001-SR000008-006012	ENV	6	12	in
832	RLC-CU001	SRN-CU001-008	Second Residual	SRC-CU001-SR000008	Sediment Residual Core Location	734978	1616938.18	New York State Plane East (ft) NAD 83	10/14/09 14:52	Core	SRC-CU001-SR000008-006012	ENV	6	12	in
833	RLC-CU001	SRN-CU001-008	Second Residual	SRC-CU001-SR000008	Sediment Residual Core Location	734978	1616938.18	New York State Plane East (ft) NAD 83	10/14/09 14:52	Core	SRC-CU001-SR000008-006012	ENV	6	12	in
834	RLC-CU001	SRN-CU001-008	Second Residual	SRC-CU001-SR000008	Sediment Residual Core Location	734978	1616938.18	New York State Plane East (ft) NAD 83	10/14/09 14:52	Core	SRC-CU001-SR000008-006012	ENV	6	12	in
835	RLC-CU001	SRN-CU001-008	Second Residual	SRC-CU001-SR000008	Sediment Residual Core Location	734978	1616938.18	New York State Plane East (ft) NAD 83	10/14/09 14:52	Core	SRC-CU001-SR000008-006012	ENV	6	12	in
836	RLC-CU001	SRN-CU001-008	Second Residual	SRC-CU001-SR000008	Sediment Residual Core Location	734978	1616938.18	New York State Plane East (ft) NAD 83	10/14/09 14:52	Core	SRC-CU001-SR000008-006012	ENV	6	12	in
837	RLC-CU001	SRN-CU001-008	Second Residual	SRC-CU001-SR000008	Sediment Residual Core Location	734978	1616938.18	New York State Plane East (ft) NAD 83	10/14/09 14:52	Core	SRC-CU001-SR000008-006012	ENV	6	12	in
838	RLC-CU001	SRN-CU001-008	Second Residual	SRC-CU001-SR000008	Sediment Residual Core Location	734978	1616938.18	New York State Plane East (ft) NAD 83	10/14/09 14:52	Core	SRC-CU001-SR000008-006012	ENV	6	12	in
839	RLC-CU001	SRN-CU001-008	Second Residual	SRC-CU001-SR000008	Sediment Residual Core Location	734978	1616938.18	New York State Plane East (ft) NAD 83	10/14/09 14:52	Core	SRC-CU001-SR000008-006012	ENV	6	12	in
840	RLC-CU001	SRN-CU001-008	Second Residual	SRC-CU001-SR000008	Sediment Residual Core Location	734978	1616938.18	New York State Plane East (ft) NAD 83	10/14/09 14:52	Core	SRC-CU001-SR000008-006012	ENV	6	12	in
841	RLC-CU001	SRN-CU001-008	THIRD RESIDUAL	SRC-CU001-TR000008	Sediment Residual Core Location	734976.12	1616939.47	New York State Plane East (ft) NAD 83	10/25/09 12:09	Core	SRC-CU001-TR000008-000006	ENV	0	6	in
842	RLC-CU001	SRN-CU001-008	THIRD RESIDUAL	SRC-CU001-TR000008	Sediment Residual Core Location	734976.12	1616939.47	New York State Plane East (ft) NAD 83	10/25/09 12:09	Core	SRC-CU001-TR000008-000006	ENV	0	6	in
843	RLC-CU001	SRN-CU001-008	THIRD RESIDUAL	SRC-CU001-TR000008	Sediment Residual Core Location	734976.12	1616939.47	New York State Plane East (ft) NAD 83	10/25/09 12:09	Core	SRC-CU001-TR000008-000006	ENV	0	6	in
844	RLC-CU001	SRN-CU001-008	THIRD RESIDUAL	SRC-CU001-TR000008	Sediment Residual Core Location	734976.12	1616939.47	New York State Plane East (ft) NAD 83	10/25/09 12:09	Core	SRC-CU001-TR000008-000006	ENV	0	6	in
845	RLC-CU001	SRN-CU001-008	THIRD RESIDUAL	SRC-CU001-TR000008	Sediment Residual Core Location	734976.12	1616939.47	New York State Plane East (ft) NAD 83	10/25/09 12:09	Core	SRC-CU001-TR000008-000006	ENV	0	6	in

Row ID	sample_name	dup_parent_sample_name	analyte_name	cas_rn	Lab_Reported_Result	Verified_Result	result_unit	Lab_Reported_MDL	Verified_MDL	Lab_Reported_RL	Verified_RL	limit_unit	Lab_Reported_Qualifier	Verified_Qualifier	Detected	Reportable
781	SRC-CU001-SI000008-012018	NULL	AROCLOR 1016	12674-11-2	NULL	NULL	mg/kg	0.11	0.11	0.27	0.27	mg/kg	U	U	0	1
782	SRC-CU001-SI000008-012018	NULL	AROCLOR 1221	11104-28-2	3.3	3.3	mg/kg	0.11	0.11	0.27	0.27	mg/kg	NULL	NULL	1	1
783	SRC-CU001-SI000008-012018	NULL	AROCLOR 1232	11141-16-5	NULL	NULL	mg/kg	0.11	0.11	0.27	0.27	mg/kg	U	U	0	1
784	SRC-CU001-SI000008-012018	NULL	AROCLOR 1242	53469-21-9	3.9	3.9	mg/kg	0.11	0.11	0.27	0.27	mg/kg	NULL	NULL	1	1
785	SRC-CU001-SI000008-012018	NULL	AROCLOR 1248	12672-29-6	NULL	NULL	mg/kg	0.11	0.11	0.27	0.27	mg/kg	U	U	0	1
786	SRC-CU001-SI000008-012018	NULL	AROCLOR 1254	11097-69-1	NULL	NULL	mg/kg	0.11	0.11	0.27	0.27	mg/kg	U	U	0	1
787	SRC-CU001-SI000008-012018	NULL	AROCLOR 1260	11096-82-5	NULL	NULL	mg/kg	0.11	0.11	0.27	0.27	mg/kg	U	U	0	1
788	SRC-CU001-SI000008-012018	NULL	Moisture Content	WC002	26	26	%	0.02	0.02	0.02	0.02	%	NULL	NULL	1	1
789	SRC-CU001-SI000008-012018	NULL	Total PCBs	1336-36-3	7.2	7.2	mg/kg	0.11	0.11	1.1	1.1	mg/kg	NULL	NULL	1	1
790	SRC-CU001-SI000008-012018	NULL	Tri+ PCBs	TRI_PLUS_PCB	4.06105	4.06105	mg/kg	0.11	0.11	0.11	0.11	mg/kg	NULL	NULL	1	1
791	SRC-CU001-SI000008-018024	NULL	AROCLOR 1016	12674-11-2	NULL	NULL	mg/kg	0.11	0.11	0.28	0.28	mg/kg	U	U	0	1
792	SRC-CU001-SI000008-018024	NULL	AROCLOR 1221	11104-28-2	3	3	mg/kg	0.11	0.11	0.28	0.28	mg/kg	NULL	NULL	1	1
793	SRC-CU001-SI000008-018024	NULL	AROCLOR 1232	11141-16-5	NULL	NULL	mg/kg	0.11	0.11	0.28	0.28	mg/kg	U	U	0	1
794	SRC-CU001-SI000008-018024	NULL	AROCLOR 1242	53469-21-9	4.6	4.6	mg/kg	0.11	0.11	0.28	0.28	mg/kg	NULL	NULL	1	1
795	SRC-CU001-SI000008-018024	NULL	AROCLOR 1248	12672-29-6	NULL	NULL	mg/kg	0.11	0.11	0.28	0.28	mg/kg	U	U	0	1
796	SRC-CU001-SI000008-018024	NULL	AROCLOR 1254	11097-69-1	NULL	NULL	mg/kg	0.11	0.11	0.28	0.28	mg/kg	U	U	0	1
797	SRC-CU001-SI000008-018024	NULL	AROCLOR 1260	11096-82-5	NULL	NULL	mg/kg	0.11	0.11	0.28	0.28	mg/kg	U	U	0	1
798	SRC-CU001-SI000008-018024	NULL	Moisture Content	WC002	28	28	%	0.02	0.02	0.02	0.02	%	NULL	NULL	1	1
799	SRC-CU001-SI000008-018024	NULL	Total PCBs	1336-36-3	7.6	7.6	mg/kg	0.11	0.11	1.1	1.1	mg/kg	NULL	NULL	1	1
800	SRC-CU001-SI000008-018024	NULL	Tri+ PCBs	TRI_PLUS_PCB	4.65605	4.65605	mg/kg	0.11	0.11	0.11	0.11	mg/kg	NULL	NULL	1	1
801	SRC-CU001-SI000008-024030	NULL	AROCLOR 1016	12674-11-2	NULL	NULL	mg/kg	0.22	0.22	0.54	0.54	mg/kg	U	U	0	1
802	SRC-CU001-SI000008-024030	NULL	AROCLOR 1221	11104-28-2	6.4	6.4	mg/kg	0.22	0.22	0.54	0.54	mg/kg	NULL	NULL	1	1
803	SRC-CU001-SI000008-024030	NULL	AROCLOR 1232	11141-16-5	NULL	NULL	mg/kg	0.22	0.22	0.54	0.54	mg/kg	U	U	0	1
804	SRC-CU001-SI000008-024030	NULL	AROCLOR 1242	53469-21-9	9.7	9.7	mg/kg	0.22	0.22	0.54	0.54	mg/kg	NULL	NULL	1	1
805	SRC-CU001-SI000008-024030	NULL	AROCLOR 1248	12672-29-6	NULL	NULL	mg/kg	0.22	0.22	0.54	0.54	mg/kg	U	U	0	1
806	SRC-CU001-SI000008-024030	NULL	AROCLOR 1254	11097-69-1	NULL	NULL	mg/kg	0.22	0.22	0.54	0.54	mg/kg	U	U	0	1
807	SRC-CU001-SI000008-024030	NULL	AROCLOR 1260	11096-82-5	NULL	NULL	mg/kg	0.22	0.22	0.54	0.54	mg/kg	U	U	0	1
808	SRC-CU001-SI000008-024030	NULL	Moisture Content	WC002	26	26	%	0.019	0.019	0.019	0.019	%	NULL	NULL	1	1
809	SRC-CU001-SI000008-024030	NULL	Total PCBs	1336-36-3	16.1	16.1	mg/kg	0.22	0.22	2.2	2.2	mg/kg	NULL	NULL	1	1
810	SRC-CU001-SI000008-024030	NULL	Tri+ PCBs	TRI_PLUS_PCB	9.8231	9.8231	mg/kg	0.22	0.22	0.22	0.22	mg/kg	NULL	NULL	1	1
811	SRC-CU001-SI000008-030033	NULL	AROCLOR 1016	12674-11-2	NULL	NULL	mg/kg	0.11	0.11	0.27	0.27	mg/kg	U	U	0	1
812	SRC-CU001-SI000008-030033	NULL	AROCLOR 1221	11104-28-2	5.3	5.3	mg/kg	0.11	0.11	0.27	0.27	mg/kg	NULL	NULL	1	1
813	SRC-CU001-SI000008-030033	NULL	AROCLOR 1232	11141-16-5	NULL	NULL	mg/kg	0.11	0.11	0.27	0.27	mg/kg	U	U	0	1
814	SRC-CU001-SI000008-030033	NULL	AROCLOR 1242	53469-21-9	6.6	6.6	mg/kg	0.11	0.11	0.27	0.27	mg/kg	NULL	NULL	1	1
815	SRC-CU001-SI000008-030033	NULL	AROCLOR 1248	12672-29-6	NULL	NULL	mg/kg	0.11	0.11	0.27	0.27	mg/kg	U	U	0	1
816	SRC-CU001-SI000008-030033	NULL	AROCLOR 1254	11097-69-1	NULL	NULL	mg/kg	0.11	0.11	0.27	0.27	mg/kg	U	U	0	1
817	SRC-CU001-SI000008-030033	NULL	AROCLOR 1260	11096-82-5	NULL	NULL	mg/kg	0.11	0.11	0.27	0.27	mg/kg	U	U	0	1
818	SRC-CU001-SI000008-030033	NULL	Moisture Content	WC002	27	27	%	0.019	0.019	0.019	0.019	%	NULL	NULL	1	1
819	SRC-CU001-SI000008-030033	NULL	Total PCBs	1336-36-3	11.9	11.9	mg/kg	0.11	0.11	1.1	1.1	mg/kg	NULL	NULL	1	1
820	SRC-CU001-SI000008-030033	NULL	Tri+ PCBs	TRI_PLUS_PCB	6.79805	6.79805	mg/kg	0.11	0.11	0.11	0.11	mg/kg	NULL	NULL	1	1
821	SRC-CU001-SR000008-000006	NULL	AROCLOR 1016	12674-11-2	NULL	NULL	mg/kg	0.25	0.25	0.6	0.6	mg/kg	U	U	0	1
822	SRC-CU001-SR000008-000006	NULL	AROCLOR 1221	11104-28-2	5	5	mg/kg	0.25	0.25	0.6	0.6	mg/kg	NULL	NULL	1	1
823	SRC-CU001-SR000008-000006	NULL	AROCLOR 1232	11141-16-5	NULL	NULL	mg/kg	0.25	0.25	0.6	0.6	mg/kg	U	U	0	1
824	SRC-CU001-SR000008-000006	NULL	AROCLOR 1242	53469-21-9	8.8	8.8	mg/kg	0.25	0.25	0.6	0.6	mg/kg	NULL	NULL	1	1
825	SRC-CU001-SR000008-000006	NULL	AROCLOR 1248	12672-29-6	NULL	NULL	mg/kg	0.25	0.25	0.6	0.6	mg/kg	U	U	0	1
826	SRC-CU001-SR000008-000006	NULL	AROCLOR 1254	11097-69-1	0.93	0.93	mg/kg	0.25	0.25	0.6	0.6	mg/kg	NULL	NULL	1	1
827	SRC-CU001-SR000008-000006	NULL	AROCLOR 1260	11096-82-5	NULL	NULL	mg/kg	0.25	0.25	0.6	0.6	mg/kg	U	U	0	1
828	SRC-CU001-SR000008-000006	NULL	Moisture Content	WC002	18	18	%	0.019	0.019	0.019	0.019	%	NULL	NULL	1	1
829	SRC-CU001-SR000008-000006	NULL	Total PCBs	1336-36-3	14.73	14.73	mg/kg	0.25	0.25	2.4	2.4	mg/kg	NULL	J	1	1
830	SRC-CU001-SR000008-000006	NULL	Tri+ PCBs	TRI_PLUS_PCB	9.5543	9.5543	mg/kg	0.25	0.25	0.25	0.25	mg/kg	NULL	NULL	1	1
831	SRC-CU001-SR000008-006012	NULL	AROCLOR 1016	12674-11-2	NULL	NULL	mg/kg	0.065	0.065	0.25	0.25	mg/kg	U	U	0	1
832	SRC-CU001-SR000008-006012	NULL	AROCLOR 1221	11104-28-2	6.8	6.8	mg/kg	0.065	0.065	0.25	0.25	mg/kg	NULL	NULL	1	1
833	SRC-CU001-SR000008-006012	NULL	AROCLOR 1232	11141-16-5	NULL	NULL	mg/kg	0.065	0.065	0.25	0.25	mg/kg	U	U	0	1
834	SRC-CU001-SR000008-006012	NULL	AROCLOR 1242	53469-21-9	7.3	7.3	mg/kg	0.065	0.065	0.25	0.25	mg/kg	NULL	NULL	1	1
835	SRC-CU001-SR000008-006012	NULL	AROCLOR 1248	12672-29-6	NULL	NULL	mg/kg	0.065	0.065	0.25	0.25	mg/kg	U	U	0	1
836	SRC-CU001-SR000008-006012	NULL	AROCLOR 1254	11097-69-1	NULL	NULL	mg/kg	0.065	0.065	0.25	0.25	mg/kg	U	U	0	1
837	SRC-CU001-SR000008-006012	NULL	AROCLOR 1260	11096-82-5	NULL	NULL	mg/kg	0.065	0.065	0.25	0.25	mg/kg	U	U	0	1
838	SRC-CU001-SR000008-006012	NULL	Moisture Content	WC002	20.3	20.3	%	1	1	1	1	%	NULL	NULL	1	1
839	SRC-CU001-SR000008-006012	NULL	Total PCBs	1336-36-3	14	14	mg/kg	0.065	0.065	1	1	mg/kg	NULL	NULL	1	1
840	SRC-CU001-SR000008-006012	NULL	Tri+ PCBs	TRI_PLUS_PCB	7.624575	7.624575	mg/kg	0.065	0.065	0.065	0.065	mg/kg	NULL	NULL	1	1
841	SRC-CU001-TR000008-000006	NULL	AROCLOR 1016	12674-11-2	NULL	NULL	mg/kg	0.65	0.65	1.6	1.6	mg/kg	U	U	0	1
842	SRC-CU001-TR000008-000006	NULL	AROCLOR 1221	11104-28-2	9.1	9.1	mg/kg	0.65	0.65	1.6	1.6	mg/kg	NULL	NULL	1	1
843	SRC-CU001-TR000008-000006	NULL	AROCLOR 1232	11141-16-5	NULL	NULL	mg/kg	0.65	0.65	1.6	1.6	mg/kg	U	U	0	1
844	SRC-CU001-TR000008-000006	NULL	AROCLOR 1242	53469-21-9	6.7	6.7	mg/kg	0.65	0.65	1.6	1.6	mg/kg	NULL	NULL	1	1
845	SRC-CU001-TR000008-000006	NULL	AROCLOR 1248	12672-29-6	NULL	NULL	mg/kg	0.65	0.65	1.6	1.6	mg/kg	U	U	0	1

Row ID	cu_id	node_id	dredge_pass	core_id	location_type	x_coord	y_coord	coord_system	sample_dt	collection_method	sample_name	sample_type	start_depth	end_depth	depth_unit
846	RLC-CU001	SRN-CU001-008	THIRD RESIDUAL	SRC-CU001-TR000008	Sediment Residual Core Location	734976.12	1616939.47	New York State Plane East (ft) NAD 83	10/25/09 12:09	Core	SRC-CU001-TR000008-000006	ENV	0	6	in
847	RLC-CU001	SRN-CU001-008	THIRD RESIDUAL	SRC-CU001-TR000008	Sediment Residual Core Location	734976.12	1616939.47	New York State Plane East (ft) NAD 83	10/25/09 12:09	Core	SRC-CU001-TR000008-000006	ENV	0	6	in
848	RLC-CU001	SRN-CU001-008	THIRD RESIDUAL	SRC-CU001-TR000008	Sediment Residual Core Location	734976.12	1616939.47	New York State Plane East (ft) NAD 83	10/25/09 12:09	Core	SRC-CU001-TR000008-000006	ENV	0	6	in
849	RLC-CU001	SRN-CU001-008	THIRD RESIDUAL	SRC-CU001-TR000008	Sediment Residual Core Location	734976.12	1616939.47	New York State Plane East (ft) NAD 83	10/25/09 12:09	Core	SRC-CU001-TR000008-000006	ENV	0	6	in
850	RLC-CU001	SRN-CU001-008	THIRD RESIDUAL	SRC-CU001-TR000008	Sediment Residual Core Location	734976.12	1616939.47	New York State Plane East (ft) NAD 83	10/25/09 12:09	Core	SRC-CU001-TR000008-000006	ENV	0	6	in
851	RLC-CU001	SRN-CU001-008	THIRD RESIDUAL	SRC-CU001-TR000008	Sediment Residual Core Location	734976.12	1616939.47	New York State Plane East (ft) NAD 83	10/25/09 12:09	Core	SRC-CU001-TR000008-006008	ENV	6	8	in
852	RLC-CU001	SRN-CU001-008	THIRD RESIDUAL	SRC-CU001-TR000008	Sediment Residual Core Location	734976.12	1616939.47	New York State Plane East (ft) NAD 83	10/25/09 12:09	Core	SRC-CU001-TR000008-006008	ENV	6	8	in
853	RLC-CU001	SRN-CU001-008	THIRD RESIDUAL	SRC-CU001-TR000008	Sediment Residual Core Location	734976.12	1616939.47	New York State Plane East (ft) NAD 83	10/25/09 12:09	Core	SRC-CU001-TR000008-006008	ENV	6	8	in
854	RLC-CU001	SRN-CU001-008	THIRD RESIDUAL	SRC-CU001-TR000008	Sediment Residual Core Location	734976.12	1616939.47	New York State Plane East (ft) NAD 83	10/25/09 12:09	Core	SRC-CU001-TR000008-006008	ENV	6	8	in
855	RLC-CU001	SRN-CU001-008	THIRD RESIDUAL	SRC-CU001-TR000008	Sediment Residual Core Location	734976.12	1616939.47	New York State Plane East (ft) NAD 83	10/25/09 12:09	Core	SRC-CU001-TR000008-006008	ENV	6	8	in
856	RLC-CU001	SRN-CU001-008	THIRD RESIDUAL	SRC-CU001-TR000008	Sediment Residual Core Location	734976.12	1616939.47	New York State Plane East (ft) NAD 83	10/25/09 12:09	Core	SRC-CU001-TR000008-006008	ENV	6	8	in
857	RLC-CU001	SRN-CU001-008	THIRD RESIDUAL	SRC-CU001-TR000008	Sediment Residual Core Location	734976.12	1616939.47	New York State Plane East (ft) NAD 83	10/25/09 12:09	Core	SRC-CU001-TR000008-006008	ENV	6	8	in
858	RLC-CU001	SRN-CU001-008	THIRD RESIDUAL	SRC-CU001-TR000008	Sediment Residual Core Location	734976.12	1616939.47	New York State Plane East (ft) NAD 83	10/25/09 12:09	Core	SRC-CU001-TR000008-006008	ENV	6	8	in
859	RLC-CU001	SRN-CU001-008	THIRD RESIDUAL	SRC-CU001-TR000008	Sediment Residual Core Location	734976.12	1616939.47	New York State Plane East (ft) NAD 83	10/25/09 12:09	Core	SRC-CU001-TR000008-006008	ENV	6	8	in
860	RLC-CU001	SRN-CU001-008	THIRD RESIDUAL	SRC-CU001-TR000008	Sediment Residual Core Location	734976.12	1616939.47	New York State Plane East (ft) NAD 83	10/25/09 12:09	Core	SRC-CU001-TR000008-006008	ENV	6	8	in
861	RLC-CU001	SRN-CU001-009	Inventory	SRC-CU001-FI000009	Sediment Residual Core Location	735060.97	1616944.73	New York State Plane East (ft) NAD 83	7/16/09 9:35	Core	SRC-CU001-FI000009-000006	ENV	0	6	in
862	RLC-CU001	SRN-CU001-009	Inventory	SRC-CU001-FI000009	Sediment Residual Core Location	735060.97	1616944.73	New York State Plane East (ft) NAD 83	7/16/09 9:35	Core	SRC-CU001-FI000009-000006	ENV	0	6	in
863	RLC-CU001	SRN-CU001-009	Inventory	SRC-CU001-FI000009	Sediment Residual Core Location	735060.97	1616944.73	New York State Plane East (ft) NAD 83	7/16/09 9:35	Core	SRC-CU001-FI000009-000006	ENV	0	6	in
864	RLC-CU001	SRN-CU001-009	Inventory	SRC-CU001-FI000009	Sediment Residual Core Location	735060.97	1616944.73	New York State Plane East (ft) NAD 83	7/16/09 9:35	Core	SRC-CU001-FI000009-000006	ENV	0	6	in
865	RLC-CU001	SRN-CU001-009	Inventory	SRC-CU001-FI000009	Sediment Residual Core Location	735060.97	1616944.73	New York State Plane East (ft) NAD 83	7/16/09 9:35	Core	SRC-CU001-FI000009-000006	ENV	0	6	in
866	RLC-CU001	SRN-CU001-009	Inventory	SRC-CU001-FI000009	Sediment Residual Core Location	735060.97	1616944.73	New York State Plane East (ft) NAD 83	7/16/09 9:35	Core	SRC-CU001-FI000009-000006	ENV	0	6	in
867	RLC-CU001	SRN-CU001-009	Inventory	SRC-CU001-FI000009	Sediment Residual Core Location	735060.97	1616944.73	New York State Plane East (ft) NAD 83	7/16/09 9:35	Core	SRC-CU001-FI000009-000006	ENV	0	6	in
868	RLC-CU001	SRN-CU001-009	Inventory	SRC-CU001-FI000009	Sediment Residual Core Location	735060.97	1616944.73	New York State Plane East (ft) NAD 83	7/16/09 9:35	Core	SRC-CU001-FI000009-000006	ENV	0	6	in
869	RLC-CU001	SRN-CU001-009	Inventory	SRC-CU001-FI000009	Sediment Residual Core Location	735060.97	1616944.73	New York State Plane East (ft) NAD 83	7/16/09 9:35	Core	SRC-CU001-FI000009-000006	ENV	0	6	in
870	RLC-CU001	SRN-CU001-009	Inventory	SRC-CU001-FI000009	Sediment Residual Core Location	735060.97	1616944.73	New York State Plane East (ft) NAD 83	7/16/09 9:35	Core	SRC-CU001-FI000009-000006	ENV	0	6	in
871	RLC-CU001	SRN-CU001-009	Inventory	SRC-CU001-FI000009	Sediment Residual Core Location	735060.97	1616944.73	New York State Plane East (ft) NAD 83	7/16/09 9:35	Core	SRC-CU001-FI000009-006012	ENV	6	12	in
872	RLC-CU001	SRN-CU001-009	Inventory	SRC-CU001-FI000009	Sediment Residual Core Location	735060.97	1616944.73	New York State Plane East (ft) NAD 83	7/16/09 9:35	Core	SRC-CU001-FI000009-006012	ENV	6	12	in
873	RLC-CU001	SRN-CU001-009	Inventory	SRC-CU001-FI000009	Sediment Residual Core Location	735060.97	1616944.73	New York State Plane East (ft) NAD 83	7/16/09 9:35	Core	SRC-CU001-FI000009-006012	ENV	6	12	in
874	RLC-CU001	SRN-CU001-009	Inventory	SRC-CU001-FI000009	Sediment Residual Core Location	735060.97	1616944.73	New York State Plane East (ft) NAD 83	7/16/09 9:35	Core	SRC-CU001-FI000009-006012	ENV	6	12	in
875	RLC-CU001	SRN-CU001-009	Inventory	SRC-CU001-FI000009	Sediment Residual Core Location	735060.97	1616944.73	New York State Plane East (ft) NAD 83	7/16/09 9:35	Core	SRC-CU001-FI000009-006012	ENV	6	12	in
876	RLC-CU001	SRN-CU001-009	Inventory	SRC-CU001-FI000009	Sediment Residual Core Location	735060.97	1616944.73	New York State Plane East (ft) NAD 83	7/16/09 9:35	Core	SRC-CU001-FI000009-006012	ENV	6	12	in
877	RLC-CU001	SRN-CU001-009	Inventory	SRC-CU001-FI000009	Sediment Residual Core Location	735060.97	1616944.73	New York State Plane East (ft) NAD 83	7/16/09 9:35	Core	SRC-CU001-FI000009-006012	ENV	6	12	in
878	RLC-CU001	SRN-CU001-009	Inventory	SRC-CU001-FI000009	Sediment Residual Core Location	735060.97	1616944.73	New York State Plane East (ft) NAD 83	7/16/09 9:35	Core	SRC-CU001-FI000009-006012	ENV	6	12	in
879	RLC-CU001	SRN-CU001-009	Inventory	SRC-CU001-FI000009	Sediment Residual Core Location	735060.97	1616944.73	New York State Plane East (ft) NAD 83	7/16/09 9:35	Core	SRC-CU001-FI000009-006012	ENV	6	12	in
880	RLC-CU001	SRN-CU001-009	Inventory	SRC-CU001-FI000009	Sediment Residual Core Location	735060.97	1616944.73	New York State Plane East (ft) NAD 83	7/16/09 9:35	Core	SRC-CU001-FI000009-006012	ENV	6	12	in
881	RLC-CU001	SRN-CU001-009	Inventory	SRC-CU001-FI000009	Sediment Residual Core Location	735060.97	1616944.73	New York State Plane East (ft) NAD 83	7/16/09 9:35	Core	SRC-CU001-FI000009-012018	ENV	12	18	in
882	RLC-CU001	SRN-CU001-009	Inventory	SRC-CU001-FI000009	Sediment Residual Core Location	735060.97	1616944.73	New York State Plane East (ft) NAD 83	7/16/09 9:35	Core	SRC-CU001-FI000009-012018	ENV	12	18	in
883	RLC-CU001	SRN-CU001-009	Inventory	SRC-CU001-FI000009	Sediment Residual Core Location	735060.97	1616944.73	New York State Plane East (ft) NAD 83	7/16/09 9:35	Core	SRC-CU001-FI000009-012018	ENV	12	18	in
884	RLC-CU001	SRN-CU001-009	Inventory	SRC-CU001-FI000009	Sediment Residual Core Location	735060.97	1616944.73	New York State Plane East (ft) NAD 83	7/16/09 9:35	Core	SRC-CU001-FI000009-012018	ENV	12	18	in
885	RLC-CU001	SRN-CU001-009	Inventory	SRC-CU001-FI000009	Sediment Residual Core Location	735060.97	1616944.73	New York State Plane East (ft) NAD 83	7/16/09 9:35	Core	SRC-CU001-FI000009-012018	ENV	12	18	in
886	RLC-CU001	SRN-CU001-009	Inventory	SRC-CU001-FI000009	Sediment Residual Core Location	735060.97	1616944.73	New York State Plane East (ft) NAD 83	7/16/09 9:35	Core	SRC-CU001-FI000009-012018	ENV	12	18	in
887	RLC-CU001	SRN-CU001-009	Inventory	SRC-CU001-FI000009	Sediment Residual Core Location	735060.97	1616944.73	New York State Plane East (ft) NAD 83	7/16/09 9:35	Core	SRC-CU001-FI000009-012018	ENV	12	18	in
888	RLC-CU001	SRN-CU001-009	Inventory	SRC-CU001-FI000009	Sediment Residual Core Location	735060.97	1616944.73	New York State Plane East (ft) NAD 83	7/16/09 9:35	Core	SRC-CU001-FI000009-012018	ENV	12	18	in
889	RLC-CU001	SRN-CU001-009	Inventory	SRC-CU001-FI000009	Sediment Residual Core Location	735060.97	1616944.73	New York State Plane East (ft) NAD 83	7/16/09 9:35	Core	SRC-CU001-FI000009-012018	ENV	12	18	in
890	RLC-CU001	SRN-CU001-009	Inventory	SRC-CU001-FI000009	Sediment Residual Core Location	735060.97	1616944.73	New York State Plane East (ft) NAD 83	7/16/09 9:35	Core	SRC-CU001-FI000009-012018	ENV	12	18	in
891	RLC-CU001	SRN-CU001-009	Second Inventory	SRC-CU001-SI000009	Sediment Residual Core Location	735061.12	1616940.91	New York State Plane East (ft) NAD 83	9/22/09 9:43	Core	SRC-CU001-SI000009-000006	ENV	0	6	in
892	RLC-CU001	SRN-CU001-009	Second Inventory	SRC-CU001-SI000009	Sediment Residual Core Location	735061.12	1616940.91	New York State Plane East (ft) NAD 83	9/22/09 9:43	Core	SRC-CU001-SI000009-000006	ENV	0	6	in
893	RLC-CU001	SRN-CU001-009	Second Inventory	SRC-CU001-SI000009	Sediment Residual Core Location	735061.12	1616940.91	New York State Plane East (ft) NAD 83	9/22/09 9:43	Core	SRC-CU001-SI000009-000006	ENV	0	6	in
894	RLC-CU001	SRN-CU001-009	Second Inventory	SRC-CU001-SI000009	Sediment Residual Core Location	735061.12	1616940.91	New York State Plane East (ft) NAD 83	9/22/09 9:43	Core	SRC-CU001-SI000009-000006	ENV	0	6	in
895	RLC-CU001	SRN-CU001-009	Second Inventory	SRC-CU001-SI000009	Sediment Residual Core Location	735061.12	1616940.91	New York State Plane East (ft) NAD 83	9/22/09 9:43	Core	SRC-CU001-SI000009-000006	ENV	0	6	in
896	RLC-CU001	SRN-CU001-009	Second Inventory	SRC-CU001-SI000009	Sediment Residual Core Location	735061.12	1616940.91	New York State Plane East (ft) NAD 83	9/22/09 9:43	Core	SRC-CU001-SI000009-000006	ENV	0	6	in
897	RLC-CU001	SRN-CU001-009	Second Inventory	SRC-CU001-SI000009	Sediment Residual Core Location	735061.12	1616940.91	New York State Plane East (ft) NAD 83	9/22/09 9:43	Core	SRC-CU001-SI000009-000006	ENV	0	6	in
898	RLC-CU001	SRN-CU001-009	Second Inventory	SRC-CU001-SI000009	Sediment Residual Core Location	735061.12	1616940.91	New York State Plane East (ft) NAD 83	9/22/09 9:43	Core	SRC-CU001-SI000009-000006	ENV	0	6	in
899	RLC-CU001	SRN-CU001-009	Second Inventory	SRC-CU001-SI000009	Sediment Residual Core Location	735061.12	1616940.91	New York State Plane East (ft) NAD 83	9/22/09 9:43	Core	SRC-CU001-SI000009-000006	ENV	0	6	in
900	RLC-CU001	SRN-CU001-009	Second Inventory	SRC-CU001-SI000009	Sediment Residual Core Location	735061.12	1616940.91	New York State Plane East (ft) NAD 83	9/22/09 9:43	Core	SRC-CU001-SI000009-000006	ENV	0	6	in
901	RLC-CU001	SRN-CU001-009	Second Inventory	SRC-CU001-SI000009	Sediment Residual Core Location	735061.12	1616940.91	New York State Plane East (ft) NAD 83	9/22/09 9:43	Core	SRC-CU001-SI000009-006012	ENV	6	12	in
902	RLC-CU001	SRN-CU001-009	Second Inventory	SRC-CU001-SI000009	Sediment Residual Core Location	735061.12	1616940.91	New York State Plane East (ft) NAD 83	9/22/09 9:43	Core	SRC-CU001-SI000009-006012	ENV	6	12	in
903	RLC-CU001	SRN-CU001-009	Second Inventory	SRC-CU001-SI000009	Sediment Residual Core Location	735061.12	1616940.91	New York State Plane East (ft) NAD 83	9/22/09 9:43	Core	SRC-CU001-SI000009-006012	ENV	6	12	in
904	RLC-CU001	SRN-CU001-009	Second Inventory	SRC-CU001-SI000009	Sediment Residual Core Location	735061.12	1616940.91	New York State Plane East (ft) NAD 83	9/22/09 9:43	Core	SRC-CU001-SI000009-006012	ENV	6	12	in
905	RLC-CU001	SRN-CU001-009	Second Inventory	SRC-CU001-SI000009	Sediment Residual Core Location	735061.12	1616940.91	New York State Plane East (ft) NAD 83	9/22/09 9:43	Core	SRC-CU001-SI000009-006012	ENV	6	12	in
906	RLC-CU001	SRN-CU001-009	Second Inventory	SRC-CU001-SI000009	Sediment Residual Core Location	735061.12	1616940.91	New York State Plane East (ft) NAD 83	9/22/09 9:43	Core	SRC-CU001-SI000009-006012	ENV	6	12	in
907	RLC-CU001	SRN-CU001-009	Second Inventory	SRC-CU001-SI000009	Sediment Residual Core Location	735061.12	1616940.91	New York State Plane East (ft) NAD 83	9/22/09 9:43	Core	SRC-CU001-SI000009-006012	ENV	6	12	in
908	RLC-CU001	SRN-CU001-009	Second Inventory	SRC-CU001-SI000009	Sediment Residual Core Location	735061.12	1616940.91	New York State Plane East (ft) NAD 83	9/22/09 9:43	Core	SRC-CU001-SI000009-006012	ENV	6	12	in
909	RLC-CU001	SRN-CU001-009	Second Inventory	SRC-CU001-SI000009	Sediment Residual Core Location	735061.12	1616940.91	New York State Plane East (ft) NAD 83	9/22/09 9:43	Core	SRC-CU001-SI000009-006012	ENV	6	12	in
910	RLC-CU001	SRN-CU001-009	Second Inventory	SRC-CU001-SI000009	Sediment Residual Core Location	735061.12	1616940.91	New York State Plane East (ft) NAD 83	9/22/09 9:43	Core	SRC-CU001-SI000009-006012	ENV	6	12	in

Row ID	sample_name	dup_parent_sample_name	analyte_name	cas_rn	Lab_Reported_Result	Verified_Result	result_unit	Lab_Reported_MDL	Verified_MDL	Lab_Reported_RL	Verified_RL	limit_unit	Lab_Reported_Qualifier	Verified_Qualifier	Detected	Reportable
846	SRC-CU001-TR000008-000006	NULL	AROCLOR 1254	11097-69-1	NULL	NULL	mg/kg	0.65	0.65	1.6	1.6	mg/kg	U	U	0	1
847	SRC-CU001-TR000008-000006	NULL	AROCLOR 1260	11096-82-5	NULL	NULL	mg/kg	0.65	0.65	1.6	1.6	mg/kg	U	U	0	1
848	SRC-CU001-TR000008-000006	NULL	Moisture Content	WC002	43	43	%	0.019	0.019	0.019	0.019	%	NULL	NULL	1	1
849	SRC-CU001-TR000008-000006	NULL	Total PCBs	1336-36-3	15.8	15.8	mg/kg	0.65	0.65	6.2	6.2	mg/kg	NULL	J	1	1
850	SRC-CU001-TR000008-000006	NULL	Tri+ PCBs	TRI_PLUS_PCB	7.66675	7.66675	mg/kg	0.65	0.65	0.65	0.65	mg/kg	NULL	NULL	1	1
851	SRC-CU001-TR000008-006008	NULL	AROCLOR 1016	12674-11-2	NULL	NULL	mg/kg	0.75	0.75	1.8	1.8	mg/kg	U	U	0	1
852	SRC-CU001-TR000008-006008	NULL	AROCLOR 1221	11104-28-2	57	57	mg/kg	0.75	0.75	1.8	1.8	mg/kg	NULL	NULL	1	1
853	SRC-CU001-TR000008-006008	NULL	AROCLOR 1232	11141-16-5	NULL	NULL	mg/kg	0.75	0.75	1.8	1.8	mg/kg	U	U	0	1
854	SRC-CU001-TR000008-006008	NULL	AROCLOR 1242	53469-21-9	45	45	mg/kg	0.75	0.75	1.8	1.8	mg/kg	NULL	NULL	1	1
855	SRC-CU001-TR000008-006008	NULL	AROCLOR 1248	12672-29-6	NULL	NULL	mg/kg	0.75	0.75	1.8	1.8	mg/kg	U	U	0	1
856	SRC-CU001-TR000008-006008	NULL	AROCLOR 1254	11097-69-1	NULL	NULL	mg/kg	0.75	0.75	1.8	1.8	mg/kg	U	U	0	1
857	SRC-CU001-TR000008-006008	NULL	AROCLOR 1260	11096-82-5	NULL	NULL	mg/kg	0.75	0.75	1.8	1.8	mg/kg	U	U	0	1
858	SRC-CU001-TR000008-006008	NULL	Moisture Content	WC002	45	45	%	0.019	0.019	0.019	0.019	%	NULL	NULL	1	1
859	SRC-CU001-TR000008-006008	NULL	Total PCBs	1336-36-3	102	102	mg/kg	0.75	0.75	7.3	7.3	mg/kg	NULL	NULL	1	1
860	SRC-CU001-TR000008-006008	NULL	Tri+ PCBs	TRI_PLUS_PCB	49.27125	49.27125	mg/kg	0.75	0.75	0.75	0.75	mg/kg	NULL	NULL	1	1
861	SRC-CU001-FI000009-000006	NULL	AROCLOR 1016	12674-11-2	NULL	NULL	mg/kg	0.18	0.18	0.42	0.42	mg/kg	U	U	0	1
862	SRC-CU001-FI000009-000006	NULL	AROCLOR 1221	11104-28-2	3.3	3.3	mg/kg	0.18	0.18	0.42	0.42	mg/kg	NULL	NULL	1	1
863	SRC-CU001-FI000009-000006	NULL	AROCLOR 1232	11141-16-5	NULL	NULL	mg/kg	0.18	0.18	0.42	0.42	mg/kg	U	U	0	1
864	SRC-CU001-FI000009-000006	NULL	AROCLOR 1242	53469-21-9	7.5	7.5	mg/kg	0.18	0.18	0.42	0.42	mg/kg	NULL	NULL	1	1
865	SRC-CU001-FI000009-000006	NULL	AROCLOR 1248	12672-29-6	NULL	NULL	mg/kg	0.18	0.18	0.42	0.42	mg/kg	U	U	0	1
866	SRC-CU001-FI000009-000006	NULL	AROCLOR 1254	11097-69-1	NULL	NULL	mg/kg	0.18	0.18	0.42	0.42	mg/kg	U	U	0	1
867	SRC-CU001-FI000009-000006	NULL	AROCLOR 1260	11096-82-5	NULL	NULL	mg/kg	0.18	0.18	0.42	0.42	mg/kg	U	U	0	1
868	SRC-CU001-FI000009-000006	NULL	Moisture Content	WC002	54	54	%	0.019	0.019	0.019	0.019	%	NULL	NULL	1	1
869	SRC-CU001-FI000009-000006	NULL	Total PCBs	1336-36-3	10.8	10.8	mg/kg	0.18	0.18	0.42	0.42	mg/kg	NULL	NULL	1	1
870	SRC-CU001-FI000009-000006	NULL	Tri+ PCBs	TRI_PLUS_PCB	7.3689	7.3689	mg/kg	0.18	0.18	0.18	0.18	mg/kg	NULL	NULL	1	1
871	SRC-CU001-FI000009-006012	NULL	AROCLOR 1016	12674-11-2	NULL	NULL	mg/kg	0.12	0.12	0.29	0.29	mg/kg	U	U	0	1
872	SRC-CU001-FI000009-006012	NULL	AROCLOR 1221	11104-28-2	3	3	mg/kg	0.12	0.12	0.29	0.29	mg/kg	NULL	NULL	1	1
873	SRC-CU001-FI000009-006012	NULL	AROCLOR 1232	11141-16-5	NULL	NULL	mg/kg	0.12	0.12	0.29	0.29	mg/kg	U	U	0	1
874	SRC-CU001-FI000009-006012	NULL	AROCLOR 1242	53469-21-9	4.3	4.3	mg/kg	0.12	0.12	0.29	0.29	mg/kg	NULL	NULL	1	1
875	SRC-CU001-FI000009-006012	NULL	AROCLOR 1248	12672-29-6	NULL	NULL	mg/kg	0.12	0.12	0.29	0.29	mg/kg	U	U	0	1
876	SRC-CU001-FI000009-006012	NULL	AROCLOR 1254	11097-69-1	NULL	NULL	mg/kg	0.12	0.12	0.29	0.29	mg/kg	U	U	0	1
877	SRC-CU001-FI000009-006012	NULL	AROCLOR 1260	11096-82-5	NULL	NULL	mg/kg	0.12	0.12	0.29	0.29	mg/kg	U	U	0	1
878	SRC-CU001-FI000009-006012	NULL	Moisture Content	WC002	30	30	%	0.02	0.02	0.02	0.02	%	NULL	NULL	1	1
879	SRC-CU001-FI000009-006012	NULL	Total PCBs	1336-36-3	7.3	7.3	mg/kg	0.12	0.12	0.29	0.29	mg/kg	NULL	NULL	1	1
880	SRC-CU001-FI000009-006012	NULL	Tri+ PCBs	TRI_PLUS_PCB	4.3876	4.3876	mg/kg	0.12	0.12	0.12	0.12	mg/kg	NULL	NULL	1	1
881	SRC-CU001-FI000009-012018	NULL	AROCLOR 1016	12674-11-2	NULL	NULL	mg/kg	0.1	0.1	0.24	0.24	mg/kg	U	U	0	1
882	SRC-CU001-FI000009-012018	NULL	AROCLOR 1221	11104-28-2	2.2	2.2	mg/kg	0.1	0.1	0.24	0.24	mg/kg	NULL	NULL	1	1
883	SRC-CU001-FI000009-012018	NULL	AROCLOR 1232	11141-16-5	NULL	NULL	mg/kg	0.1	0.1	0.24	0.24	mg/kg	U	U	0	1
884	SRC-CU001-FI000009-012018	NULL	AROCLOR 1242	53469-21-9	4.2	4.2	mg/kg	0.1	0.1	0.24	0.24	mg/kg	NULL	NULL	1	1
885	SRC-CU001-FI000009-012018	NULL	AROCLOR 1248	12672-29-6	NULL	NULL	mg/kg	0.1	0.1	0.24	0.24	mg/kg	U	U	0	1
886	SRC-CU001-FI000009-012018	NULL	AROCLOR 1254	11097-69-1	NULL	NULL	mg/kg	0.1	0.1	0.24	0.24	mg/kg	U	U	0	1
887	SRC-CU001-FI000009-012018	NULL	AROCLOR 1260	11096-82-5	NULL	NULL	mg/kg	0.1	0.1	0.24	0.24	mg/kg	U	U	0	1
888	SRC-CU001-FI000009-012018	NULL	Moisture Content	WC002	21	21	%	0.019	0.019	0.019	0.019	%	NULL	NULL	1	1
889	SRC-CU001-FI000009-012018	NULL	Total PCBs	1336-36-3	6.4	6.4	mg/kg	0.1	0.1	0.24	0.24	mg/kg	NULL	NULL	1	1
890	SRC-CU001-FI000009-012018	NULL	Tri+ PCBs	TRI_PLUS_PCB	4.1755	4.1755	mg/kg	0.1	0.1	0.1	0.1	mg/kg	NULL	NULL	1	1
891	SRC-CU001-SI000009-000006	NULL	AROCLOR 1016	12674-11-2	NULL	NULL	mg/kg	0.16	0.16	0.38	0.38	mg/kg	U	U	0	1
892	SRC-CU001-SI000009-000006	NULL	AROCLOR 1221	11104-28-2	6	6	mg/kg	0.16	0.16	0.38	0.38	mg/kg	NULL	NULL	1	1
893	SRC-CU001-SI000009-000006	NULL	AROCLOR 1232	11141-16-5	NULL	NULL	mg/kg	0.16	0.16	0.38	0.38	mg/kg	U	U	0	1
894	SRC-CU001-SI000009-000006	NULL	AROCLOR 1242	53469-21-9	7.3	7.3	mg/kg	0.16	0.16	0.38	0.38	mg/kg	NULL	NULL	1	1
895	SRC-CU001-SI000009-000006	NULL	AROCLOR 1248	12672-29-6	NULL	NULL	mg/kg	0.16	0.16	0.38	0.38	mg/kg	U	U	0	1
896	SRC-CU001-SI000009-000006	NULL	AROCLOR 1254	11097-69-1	NULL	NULL	mg/kg	0.16	0.16	0.38	0.38	mg/kg	U	U	0	1
897	SRC-CU001-SI000009-000006	NULL	AROCLOR 1260	11096-82-5	NULL	NULL	mg/kg	0.16	0.16	0.38	0.38	mg/kg	U	U	0	1
898	SRC-CU001-SI000009-000006	NULL	Moisture Content	WC002	22	22	%	0.02	0.02	0.02	0.02	%	NULL	NULL	1	1
899	SRC-CU001-SI000009-000006	NULL	Total PCBs	1336-36-3	13.3	13.3	mg/kg	0.16	0.16	1.5	1.5	mg/kg	NULL	NULL	1	1
900	SRC-CU001-SI000009-000006	NULL	Tri+ PCBs	TRI_PLUS_PCB	7.5558	7.5558	mg/kg	0.16	0.16	0.16	0.16	mg/kg	NULL	NULL	1	1
901	SRC-CU001-SI000009-006012	NULL	AROCLOR 1016	12674-11-2	NULL	NULL	mg/kg	0.013	0.013	0.051	0.051	mg/kg	U	U	0	1
902	SRC-CU001-SI000009-006012	NULL	AROCLOR 1221	11104-28-2	0.68	0.68	mg/kg	0.013	0.013	0.051	0.051	mg/kg	NULL	NULL	1	1
903	SRC-CU001-SI000009-006012	NULL	AROCLOR 1232	11141-16-5	NULL	NULL	mg/kg	0.013	0.013	0.051	0.051	mg/kg	U	U	0	1
904	SRC-CU001-SI000009-006012	NULL	AROCLOR 1242	53469-21-9	1.1	1.1	mg/kg	0.013	0.013	0.051	0.051	mg/kg	NULL	NULL	1	1
905	SRC-CU001-SI000009-006012	NULL	AROCLOR 1248	12672-29-6	NULL	NULL	mg/kg	0.013	0.013	0.051	0.051	mg/kg	U	U	0	1
906	SRC-CU001-SI000009-006012	NULL	AROCLOR 1254	11097-69-1	NULL	NULL	mg/kg	0.013	0.013	0.051	0.051	mg/kg	U	U	0	1
907	SRC-CU001-SI000009-006012	NULL	AROCLOR 1260	11096-82-5	NULL	NULL	mg/kg	0.013	0.013	0.051	0.051	mg/kg	U	U	0	1
908	SRC-CU001-SI000009-006012	NULL	Moisture Content	WC002	21.3	21.3	%	1	1	1	1	%	NULL	NULL	1	1
909	SRC-CU001-SI000009-006012	NULL	Total PCBs	1336-36-3	1.8	1.8	mg/kg	0.013	0.013	0.2	0.2	mg/kg	NULL	NULL	1	1
910	SRC-CU001-SI000009-006012	NULL	Tri+ PCBs	TRI_PLUS_PCB	1.102115	1.102115	mg/kg	0.013	0.013	0.013	0.013	mg/kg	NULL	NULL	1	1

Row ID	cu_id	node_id	dredge_pass	core_id	location_type	x_coord	y_coord	coord_system	sample_dt	collection_method	sample_name	sample_type	start_depth	end_depth	depth_unit
911	RLC-CU001	SRN-CU001-009	Second Inventory	SRC-CU001-SI000009	Sediment Residual Core Location	735061.12	1616940.91	New York State Plane East (ft) NAD 83	9/22/09 9:43	Core	SRC-CU001-SI000009-012019	ENV	12	19	in
912	RLC-CU001	SRN-CU001-009	Second Inventory	SRC-CU001-SI000009	Sediment Residual Core Location	735061.12	1616940.91	New York State Plane East (ft) NAD 83	9/22/09 9:43	Core	SRC-CU001-SI000009-012019	ENV	12	19	in
913	RLC-CU001	SRN-CU001-009	Second Inventory	SRC-CU001-SI000009	Sediment Residual Core Location	735061.12	1616940.91	New York State Plane East (ft) NAD 83	9/22/09 9:43	Core	SRC-CU001-SI000009-012019	ENV	12	19	in
914	RLC-CU001	SRN-CU001-009	Second Inventory	SRC-CU001-SI000009	Sediment Residual Core Location	735061.12	1616940.91	New York State Plane East (ft) NAD 83	9/22/09 9:43	Core	SRC-CU001-SI000009-012019	ENV	12	19	in
915	RLC-CU001	SRN-CU001-009	Second Inventory	SRC-CU001-SI000009	Sediment Residual Core Location	735061.12	1616940.91	New York State Plane East (ft) NAD 83	9/22/09 9:43	Core	SRC-CU001-SI000009-012019	ENV	12	19	in
916	RLC-CU001	SRN-CU001-009	Second Inventory	SRC-CU001-SI000009	Sediment Residual Core Location	735061.12	1616940.91	New York State Plane East (ft) NAD 83	9/22/09 9:43	Core	SRC-CU001-SI000009-012019	ENV	12	19	in
917	RLC-CU001	SRN-CU001-009	Second Inventory	SRC-CU001-SI000009	Sediment Residual Core Location	735061.12	1616940.91	New York State Plane East (ft) NAD 83	9/22/09 9:43	Core	SRC-CU001-SI000009-012019	ENV	12	19	in
918	RLC-CU001	SRN-CU001-009	Second Inventory	SRC-CU001-SI000009	Sediment Residual Core Location	735061.12	1616940.91	New York State Plane East (ft) NAD 83	9/22/09 9:43	Core	SRC-CU001-SI000009-012019	ENV	12	19	in
919	RLC-CU001	SRN-CU001-009	Second Inventory	SRC-CU001-SI000009	Sediment Residual Core Location	735061.12	1616940.91	New York State Plane East (ft) NAD 83	9/22/09 9:43	Core	SRC-CU001-SI000009-012019	ENV	12	19	in
920	RLC-CU001	SRN-CU001-009	Second Inventory	SRC-CU001-SI000009	Sediment Residual Core Location	735061.12	1616940.91	New York State Plane East (ft) NAD 83	9/22/09 9:43	Core	SRC-CU001-SI000009-012019	ENV	12	19	in
921	RLC-CU001	SRN-CU001-009	Second Residual	SRC-CU001-SR000009	Sediment Residual Core Location	735059.5	1616936.33	New York State Plane East (ft) NAD 83	10/8/09 10:19	Grab	SRC-CU001-SR000009-000000	ENV	0	0	in
922	RLC-CU001	SRN-CU001-009	Second Residual	SRC-CU001-SR000009	Sediment Residual Core Location	735059.5	1616936.33	New York State Plane East (ft) NAD 83	10/8/09 10:19	Grab	SRC-CU001-SR000009-000000	ENV	0	0	in
923	RLC-CU001	SRN-CU001-009	Second Residual	SRC-CU001-SR000009	Sediment Residual Core Location	735059.5	1616936.33	New York State Plane East (ft) NAD 83	10/8/09 10:19	Grab	SRC-CU001-SR000009-000000	ENV	0	0	in
924	RLC-CU001	SRN-CU001-009	Second Residual	SRC-CU001-SR000009	Sediment Residual Core Location	735059.5	1616936.33	New York State Plane East (ft) NAD 83	10/8/09 10:19	Grab	SRC-CU001-SR000009-000000	ENV	0	0	in
925	RLC-CU001	SRN-CU001-009	Second Residual	SRC-CU001-SR000009	Sediment Residual Core Location	735059.5	1616936.33	New York State Plane East (ft) NAD 83	10/8/09 10:19	Grab	SRC-CU001-SR000009-000000	ENV	0	0	in
926	RLC-CU001	SRN-CU001-009	Second Residual	SRC-CU001-SR000009	Sediment Residual Core Location	735059.5	1616936.33	New York State Plane East (ft) NAD 83	10/8/09 10:19	Grab	SRC-CU001-SR000009-000000	ENV	0	0	in
927	RLC-CU001	SRN-CU001-009	Second Residual	SRC-CU001-SR000009	Sediment Residual Core Location	735059.5	1616936.33	New York State Plane East (ft) NAD 83	10/8/09 10:19	Grab	SRC-CU001-SR000009-000000	ENV	0	0	in
928	RLC-CU001	SRN-CU001-009	Second Residual	SRC-CU001-SR000009	Sediment Residual Core Location	735059.5	1616936.33	New York State Plane East (ft) NAD 83	10/8/09 10:19	Grab	SRC-CU001-SR000009-000000	ENV	0	0	in
929	RLC-CU001	SRN-CU001-009	Second Residual	SRC-CU001-SR000009	Sediment Residual Core Location	735059.5	1616936.33	New York State Plane East (ft) NAD 83	10/8/09 10:19	Grab	SRC-CU001-SR000009-000000	ENV	0	0	in
930	RLC-CU001	SRN-CU001-009	Second Residual	SRC-CU001-SR000009	Sediment Residual Core Location	735059.5	1616936.33	New York State Plane East (ft) NAD 83	10/8/09 10:19	Grab	SRC-CU001-SR000009-000000	ENV	0	0	in
931	RLC-CU001	SRN-CU001-009	Second Residual	SRC-CU001-SR000009	Sediment Residual Core Location	735059.5	1616936.33	New York State Plane East (ft) NAD 83	10/8/09 10:19	Grab	SRC-CU001-SR000009-BD0001	DUP	0	0	in
932	RLC-CU001	SRN-CU001-009	Second Residual	SRC-CU001-SR000009	Sediment Residual Core Location	735059.5	1616936.33	New York State Plane East (ft) NAD 83	10/8/09 10:19	Grab	SRC-CU001-SR000009-BD0001	DUP	0	0	in
933	RLC-CU001	SRN-CU001-009	Second Residual	SRC-CU001-SR000009	Sediment Residual Core Location	735059.5	1616936.33	New York State Plane East (ft) NAD 83	10/8/09 10:19	Grab	SRC-CU001-SR000009-BD0001	DUP	0	0	in
934	RLC-CU001	SRN-CU001-009	Second Residual	SRC-CU001-SR000009	Sediment Residual Core Location	735059.5	1616936.33	New York State Plane East (ft) NAD 83	10/8/09 10:19	Grab	SRC-CU001-SR000009-BD0001	DUP	0	0	in
935	RLC-CU001	SRN-CU001-009	Second Residual	SRC-CU001-SR000009	Sediment Residual Core Location	735059.5	1616936.33	New York State Plane East (ft) NAD 83	10/8/09 10:19	Grab	SRC-CU001-SR000009-BD0001	DUP	0	0	in
936	RLC-CU001	SRN-CU001-009	Second Residual	SRC-CU001-SR000009	Sediment Residual Core Location	735059.5	1616936.33	New York State Plane East (ft) NAD 83	10/8/09 10:19	Grab	SRC-CU001-SR000009-BD0001	DUP	0	0	in
937	RLC-CU001	SRN-CU001-009	Second Residual	SRC-CU001-SR000009	Sediment Residual Core Location	735059.5	1616936.33	New York State Plane East (ft) NAD 83	10/8/09 10:19	Grab	SRC-CU001-SR000009-BD0001	DUP	0	0	in
938	RLC-CU001	SRN-CU001-009	Second Residual	SRC-CU001-SR000009	Sediment Residual Core Location	735059.5	1616936.33	New York State Plane East (ft) NAD 83	10/8/09 10:19	Grab	SRC-CU001-SR000009-BD0001	DUP	0	0	in
939	RLC-CU001	SRN-CU001-009	Second Residual	SRC-CU001-SR000009	Sediment Residual Core Location	735059.5	1616936.33	New York State Plane East (ft) NAD 83	10/8/09 10:19	Grab	SRC-CU001-SR000009-BD0001	DUP	0	0	in
940	RLC-CU001	SRN-CU001-009	Second Residual	SRC-CU001-SR000009	Sediment Residual Core Location	735059.5	1616936.33	New York State Plane East (ft) NAD 83	10/8/09 10:19	Grab	SRC-CU001-SR000009-BD0001	DUP	0	0	in
941	RLC-CU001	SRN-CU001-009	THIRD RESIDUAL	SRC-CU001-TR000009	Sediment Residual Core Location	735059.62	1616941.87	New York State Plane East (ft) NAD 83	10/27/09 12:20	Core	SRC-CU001-TR000009-000006	ENV	0	6	in
942	RLC-CU001	SRN-CU001-009	THIRD RESIDUAL	SRC-CU001-TR000009	Sediment Residual Core Location	735059.62	1616941.87	New York State Plane East (ft) NAD 83	10/27/09 12:20	Core	SRC-CU001-TR000009-000006	ENV	0	6	in
943	RLC-CU001	SRN-CU001-009	THIRD RESIDUAL	SRC-CU001-TR000009	Sediment Residual Core Location	735059.62	1616941.87	New York State Plane East (ft) NAD 83	10/27/09 12:20	Core	SRC-CU001-TR000009-000006	ENV	0	6	in
944	RLC-CU001	SRN-CU001-009	THIRD RESIDUAL	SRC-CU001-TR000009	Sediment Residual Core Location	735059.62	1616941.87	New York State Plane East (ft) NAD 83	10/27/09 12:20	Core	SRC-CU001-TR000009-000006	ENV	0	6	in
945	RLC-CU001	SRN-CU001-009	THIRD RESIDUAL	SRC-CU001-TR000009	Sediment Residual Core Location	735059.62	1616941.87	New York State Plane East (ft) NAD 83	10/27/09 12:20	Core	SRC-CU001-TR000009-000006	ENV	0	6	in
946	RLC-CU001	SRN-CU001-009	THIRD RESIDUAL	SRC-CU001-TR000009	Sediment Residual Core Location	735059.62	1616941.87	New York State Plane East (ft) NAD 83	10/27/09 12:20	Core	SRC-CU001-TR000009-000006	ENV	0	6	in
947	RLC-CU001	SRN-CU001-009	THIRD RESIDUAL	SRC-CU001-TR000009	Sediment Residual Core Location	735059.62	1616941.87	New York State Plane East (ft) NAD 83	10/27/09 12:20	Core	SRC-CU001-TR000009-000006	ENV	0	6	in
948	RLC-CU001	SRN-CU001-009	THIRD RESIDUAL	SRC-CU001-TR000009	Sediment Residual Core Location	735059.62	1616941.87	New York State Plane East (ft) NAD 83	10/27/09 12:20	Core	SRC-CU001-TR000009-000006	ENV	0	6	in
949	RLC-CU001	SRN-CU001-009	THIRD RESIDUAL	SRC-CU001-TR000009	Sediment Residual Core Location	735059.62	1616941.87	New York State Plane East (ft) NAD 83	10/27/09 12:20	Core	SRC-CU001-TR000009-000006	ENV	0	6	in
950	RLC-CU001	SRN-CU001-009	THIRD RESIDUAL	SRC-CU001-TR000009	Sediment Residual Core Location	735059.62	1616941.87	New York State Plane East (ft) NAD 83	10/27/09 12:20	Core	SRC-CU001-TR000009-000006	ENV	0	6	in
951	RLC-CU001	SRN-CU001-009	THIRD RESIDUAL	SRC-CU001-TR000009	Sediment Residual Core Location	735059.62	1616941.87	New York State Plane East (ft) NAD 83	10/27/09 12:20	Core	SRC-CU001-TR000009-006012	ENV	6	12	in
952	RLC-CU001	SRN-CU001-009	THIRD RESIDUAL	SRC-CU001-TR000009	Sediment Residual Core Location	735059.62	1616941.87	New York State Plane East (ft) NAD 83	10/27/09 12:20	Core	SRC-CU001-TR000009-006012	ENV	6	12	in
953	RLC-CU001	SRN-CU001-009	THIRD RESIDUAL	SRC-CU001-TR000009	Sediment Residual Core Location	735059.62	1616941.87	New York State Plane East (ft) NAD 83	10/27/09 12:20	Core	SRC-CU001-TR000009-006012	ENV	6	12	in
954	RLC-CU001	SRN-CU001-009	THIRD RESIDUAL	SRC-CU001-TR000009	Sediment Residual Core Location	735059.62	1616941.87	New York State Plane East (ft) NAD 83	10/27/09 12:20	Core	SRC-CU001-TR000009-006012	ENV	6	12	in
955	RLC-CU001	SRN-CU001-009	THIRD RESIDUAL	SRC-CU001-TR000009	Sediment Residual Core Location	735059.62	1616941.87	New York State Plane East (ft) NAD 83	10/27/09 12:20	Core	SRC-CU001-TR000009-006012	ENV	6	12	in
956	RLC-CU001	SRN-CU001-009	THIRD RESIDUAL	SRC-CU001-TR000009	Sediment Residual Core Location	735059.62	1616941.87	New York State Plane East (ft) NAD 83	10/27/09 12:20	Core	SRC-CU001-TR000009-006012	ENV	6	12	in
957	RLC-CU001	SRN-CU001-009	THIRD RESIDUAL	SRC-CU001-TR000009	Sediment Residual Core Location	735059.62	1616941.87	New York State Plane East (ft) NAD 83	10/27/09 12:20	Core	SRC-CU001-TR000009-006012	ENV	6	12	in
958	RLC-CU001	SRN-CU001-009	THIRD RESIDUAL	SRC-CU001-TR000009	Sediment Residual Core Location	735059.62	1616941.87	New York State Plane East (ft) NAD 83	10/27/09 12:20	Core	SRC-CU001-TR000009-006012	ENV	6	12	in
959	RLC-CU001	SRN-CU001-009	THIRD RESIDUAL	SRC-CU001-TR000009	Sediment Residual Core Location	735059.62	1616941.87	New York State Plane East (ft) NAD 83	10/27/09 12:20	Core	SRC-CU001-TR000009-006012	ENV	6	12	in
960	RLC-CU001	SRN-CU001-009	THIRD RESIDUAL	SRC-CU001-TR000009	Sediment Residual Core Location	735059.62	1616941.87	New York State Plane East (ft) NAD 83	10/27/09 12:20	Core	SRC-CU001-TR000009-006012	ENV	6	12	in
961	RLC-CU001	SRN-CU001-009	THIRD RESIDUAL	SRC-CU001-TR000009	Sediment Residual Core Location	735059.62	1616941.87	New York State Plane East (ft) NAD 83	10/27/09 12:20	Core	SRC-CU001-TR000009-012018	ENV	12	18	in
962	RLC-CU001	SRN-CU001-009	THIRD RESIDUAL	SRC-CU001-TR000009	Sediment Residual Core Location	735059.62	1616941.87	New York State Plane East (ft) NAD 83	10/27/09 12:20	Core	SRC-CU001-TR000009-012018	ENV	12	18	in
963	RLC-CU001	SRN-CU001-009	THIRD RESIDUAL	SRC-CU001-TR000009	Sediment Residual Core Location	735059.62	1616941.87	New York State Plane East (ft) NAD 83	10/27/09 12:20	Core	SRC-CU001-TR000009-012018	ENV	12	18	in
964	RLC-CU001	SRN-CU001-009	THIRD RESIDUAL	SRC-CU001-TR000009	Sediment Residual Core Location	735059.62	1616941.87	New York State Plane East (ft) NAD 83	10/27/09 12:20	Core	SRC-CU001-TR000009-012018	ENV	12	18	in
965	RLC-CU001	SRN-CU001-009	THIRD RESIDUAL	SRC-CU001-TR000009	Sediment Residual Core Location	735059.62	1616941.87	New York State Plane East (ft) NAD 83	10/27/09 12:20	Core	SRC-CU001-TR000009-012018	ENV	12	18	in
966	RLC-CU001	SRN-CU001-009	THIRD RESIDUAL	SRC-CU001-TR000009	Sediment Residual Core Location	735059.62	1616941.87	New York State Plane East (ft) NAD 83	10/27/09 12:20	Core	SRC-CU001-TR000009-012018	ENV	12	18	in
967	RLC-CU001	SRN-CU001-009	THIRD RESIDUAL	SRC-CU001-TR000009	Sediment Residual Core Location	735059.62	1616941.87	New York State Plane East (ft) NAD 83	10/27/09 12:20	Core	SRC-CU001-TR000009-012018	ENV	12	18	in
968	RLC-CU001	SRN-CU001-009	THIRD RESIDUAL	SRC-CU001-TR000009	Sediment Residual Core Location	735059.62	1616941.87	New York State Plane East (ft) NAD 83	10/27/09 12:20	Core	SRC-CU001-TR000009-012018	ENV	12	18	in
969	RLC-CU001	SRN-CU001-009	THIRD RESIDUAL	SRC-CU001-TR000009	Sediment Residual Core Location	735059.62	1616941.87	New York State Plane East (ft) NAD 83	10/27/09 12:20	Core	SRC-CU001-TR000009-012018	ENV	12	18	in
970	RLC-CU001	SRN-CU001-009	THIRD RESIDUAL	SRC-CU001-TR000009	Sediment Residual Core Location	735059.62	1616941.87	New York State Plane East (ft) NAD 83	10/27/09 12:20	Core	SRC-CU001-TR000009-012018	ENV	12	18	in
971	RLC-CU001	SRN-CU001-009	THIRD RESIDUAL	SRC-CU001-TR000009	Sediment Residual Core Location	735059.62	1616941.87	New York State Plane East (ft) NAD 83	10/27/09 12:20	Core	SRC-CU001-TR000009-018024	ENV	18	24	in
972	RLC-CU001	SRN-CU001-009	THIRD RESIDUAL	SRC-CU001-TR000009	Sediment Residual Core Location	735059.62	1616941.87	New York State Plane East (ft) NAD 83	10/27/09 12:20	Core	SRC-CU001-TR000009-018024	ENV	18	24	in
973	RLC-CU001	SRN-CU001-009	THIRD RESIDUAL	SRC-CU001-TR000009	Sediment Residual Core Location	735059.62	1616941.87	New York State Plane East (ft) NAD 83	10/27/09 12:20	Core	SRC-CU001-TR000009-018024	ENV	18	24	in
974	RLC-CU001	SRN-CU001-009	THIRD RESIDUAL	SRC-CU001-TR000009	Sediment Residual Core Location	735059.62	1616941.87	New York State Plane East (ft) NAD 83	10/27/09 12:20	Core	SRC-CU001-TR000009-018024	ENV	18	24	in
975	RLC-CU001	SRN-CU001-009	THIRD RESIDUAL	SRC-CU001-TR000009	Sediment Residual Core Location	735059.62	1616941.87	New York State Plane East (ft) NAD 83	10/27/09 12:20	Core	SRC-CU001-TR000009-018024	ENV	18	24	in

Row ID	sample_name	dup_parent_sample_name	analyte_name	cas_rn	Lab_Reported_Result	Verified_Result	result_unit	Lab_Reported_MDL	Verified_MDL	Lab_Reported_RL	Verified_RL	limit_unit	Lab_Reported_Qualifier	Verified_Qualifier	Detected	Reportable
911	SRC-CU001-SI000009-012019	NULL	AROCLOR 1016	12674-11-2	NULL	NULL	mg/kg	0.013	0.013	0.05	0.05	mg/kg	U	U	0	1
912	SRC-CU001-SI000009-012019	NULL	AROCLOR 1221	11104-28-2	0.98	0.98	mg/kg	0.013	0.013	0.05	0.05	mg/kg	NULL	NULL	1	1
913	SRC-CU001-SI000009-012019	NULL	AROCLOR 1232	11141-16-5	NULL	NULL	mg/kg	0.013	0.013	0.05	0.05	mg/kg	U	U	0	1
914	SRC-CU001-SI000009-012019	NULL	AROCLOR 1242	53469-21-9	1.5	1.5	mg/kg	0.013	0.013	0.05	0.05	mg/kg	NULL	NULL	1	1
915	SRC-CU001-SI000009-012019	NULL	AROCLOR 1248	12672-29-6	NULL	NULL	mg/kg	0.013	0.013	0.05	0.05	mg/kg	U	U	0	1
916	SRC-CU001-SI000009-012019	NULL	AROCLOR 1254	11097-69-1	NULL	NULL	mg/kg	0.013	0.013	0.05	0.05	mg/kg	U	U	0	1
917	SRC-CU001-SI000009-012019	NULL	AROCLOR 1260	11096-82-5	NULL	NULL	mg/kg	0.013	0.013	0.05	0.05	mg/kg	U	U	0	1
918	SRC-CU001-SI000009-012019	NULL	Moisture Content	WC002	20.6	20.6	%	1	1	1	1	%	NULL	NULL	1	1
919	SRC-CU001-SI000009-012019	NULL	Total PCBs	1336-36-3	2.5	2.5	mg/kg	0.013	0.013	0.2	0.2	mg/kg	NULL	NULL	1	1
920	SRC-CU001-SI000009-012019	NULL	Tri+ PCBs	TRI_PLUS_PCB	1.508115	1.508115	mg/kg	0.013	0.013	0.013	0.013	mg/kg	NULL	NULL	1	1
921	SRC-CU001-SR000009-000000	NULL	AROCLOR 1016	12674-11-2	NULL	NULL	mg/kg	0.12	0.12	0.28	0.28	mg/kg	U	U	0	1
922	SRC-CU001-SR000009-000000	NULL	AROCLOR 1221	11104-28-2	5.8	5.8	mg/kg	0.12	0.12	0.28	0.28	mg/kg	NULL	NULL	1	1
923	SRC-CU001-SR000009-000000	NULL	AROCLOR 1232	11141-16-5	NULL	NULL	mg/kg	0.12	0.12	0.28	0.28	mg/kg	U	U	0	1
924	SRC-CU001-SR000009-000000	NULL	AROCLOR 1242	53469-21-9	5.3	5.3	mg/kg	0.12	0.12	0.28	0.28	mg/kg	NULL	NULL	1	1
925	SRC-CU001-SR000009-000000	NULL	AROCLOR 1248	12672-29-6	NULL	NULL	mg/kg	0.12	0.12	0.28	0.28	mg/kg	U	U	0	1
926	SRC-CU001-SR000009-000000	NULL	AROCLOR 1254	11097-69-1	NULL	NULL	mg/kg	0.12	0.12	0.28	0.28	mg/kg	U	U	0	1
927	SRC-CU001-SR000009-000000	NULL	AROCLOR 1260	11096-82-5	NULL	NULL	mg/kg	0.12	0.12	0.28	0.28	mg/kg	U	U	0	1
928	SRC-CU001-SR000009-000000	NULL	Moisture Content	WC002	31	31	%	0.02	0.02	0.02	0.02	%	NULL	NULL	1	1
929	SRC-CU001-SR000009-000000	NULL	Total PCBs	1336-36-3	11.1	11.1	mg/kg	0.12	0.12	1.1	1.1	mg/kg	NULL	NULL	1	1
930	SRC-CU001-SR000009-000000	NULL	Tri+ PCBs	TRI_PLUS_PCB	5.6896	5.6896	mg/kg	0.12	0.12	0.12	0.12	mg/kg	NULL	NULL	1	1
931	SRC-CU001-SR000009-BD0001	SRC-CU001-SR000009-000000	AROCLOR 1016	12674-11-2	NULL	NULL	mg/kg	0.12	0.12	0.29	0.29	mg/kg	U	U	0	1
932	SRC-CU001-SR000009-BD0001	SRC-CU001-SR000009-000000	AROCLOR 1221	11104-28-2	4.8	4.8	mg/kg	0.12	0.12	0.29	0.29	mg/kg	NULL	NULL	1	1
933	SRC-CU001-SR000009-BD0001	SRC-CU001-SR000009-000000	AROCLOR 1232	11141-16-5	NULL	NULL	mg/kg	0.12	0.12	0.29	0.29	mg/kg	U	U	0	1
934	SRC-CU001-SR000009-BD0001	SRC-CU001-SR000009-000000	AROCLOR 1242	53469-21-9	6.1	6.1	mg/kg	0.12	0.12	0.29	0.29	mg/kg	NULL	NULL	1	1
935	SRC-CU001-SR000009-BD0001	SRC-CU001-SR000009-000000	AROCLOR 1248	12672-29-6	NULL	NULL	mg/kg	0.12	0.12	0.29	0.29	mg/kg	U	U	0	1
936	SRC-CU001-SR000009-BD0001	SRC-CU001-SR000009-000000	AROCLOR 1254	11097-69-1	NULL	NULL	mg/kg	0.12	0.12	0.29	0.29	mg/kg	U	U	0	1
937	SRC-CU001-SR000009-BD0001	SRC-CU001-SR000009-000000	AROCLOR 1260	11096-82-5	NULL	NULL	mg/kg	0.12	0.12	0.29	0.29	mg/kg	U	U	0	1
938	SRC-CU001-SR000009-BD0001	SRC-CU001-SR000009-000000	Moisture Content	WC002	32	32	%	0.02	0.02	0.02	0.02	%	NULL	NULL	1	1
939	SRC-CU001-SR000009-BD0001	SRC-CU001-SR000009-000000	Total PCBs	1336-36-3	10.9	10.9	mg/kg	0.12	0.12	1.2	1.2	mg/kg	NULL	NULL	1	1
940	SRC-CU001-SR000009-BD0001	SRC-CU001-SR000009-000000	Tri+ PCBs	TRI_PLUS_PCB	6.2776	6.2776	mg/kg	0.12	0.12	0.12	0.12	mg/kg	NULL	NULL	1	1
941	SRC-CU001-TR000009-000006	NULL	AROCLOR 1016	12674-11-2	NULL	NULL	mg/kg	0.57	0.57	1.4	1.4	mg/kg	U	U	0	1
942	SRC-CU001-TR000009-000006	NULL	AROCLOR 1221	11104-28-2	32	32	mg/kg	0.57	0.57	1.4	1.4	mg/kg	NULL	NULL	1	1
943	SRC-CU001-TR000009-000006	NULL	AROCLOR 1232	11141-16-5	NULL	NULL	mg/kg	0.57	0.57	1.4	1.4	mg/kg	U	U	0	1
944	SRC-CU001-TR000009-000006	NULL	AROCLOR 1242	53469-21-9	30	30	mg/kg	0.57	0.57	1.4	1.4	mg/kg	NULL	NULL	1	1
945	SRC-CU001-TR000009-000006	NULL	AROCLOR 1248	12672-29-6	NULL	NULL	mg/kg	0.57	0.57	1.4	1.4	mg/kg	U	U	0	1
946	SRC-CU001-TR000009-000006	NULL	AROCLOR 1254	11097-69-1	NULL	NULL	mg/kg	0.57	0.57	1.4	1.4	mg/kg	U	U	0	1
947	SRC-CU001-TR000009-000006	NULL	AROCLOR 1260	11096-82-5	NULL	NULL	mg/kg	0.57	0.57	1.4	1.4	mg/kg	U	U	0	1
948	SRC-CU001-TR000009-000006	NULL	Moisture Content	WC002	29	29	%	0.019	0.019	0.019	0.019	%	NULL	NULL	1	1
949	SRC-CU001-TR000009-000006	NULL	Total PCBs	1336-36-3	62	62	mg/kg	0.57	0.57	5.5	5.5	mg/kg	NULL	NULL	1	1
950	SRC-CU001-TR000009-000006	NULL	Tri+ PCBs	TRI_PLUS_PCB	32.03935	32.03935	mg/kg	0.57	0.57	0.57	0.57	mg/kg	NULL	NULL	1	1
951	SRC-CU001-TR000009-006012	NULL	AROCLOR 1016	12674-11-2	NULL	NULL	mg/kg	0.83	0.83	2	2	mg/kg	U	U	0	1
952	SRC-CU001-TR000009-006012	NULL	AROCLOR 1221	11104-28-2	28	28	mg/kg	0.83	0.83	2	2	mg/kg	NULL	NULL	1	1
953	SRC-CU001-TR000009-006012	NULL	AROCLOR 1232	11141-16-5	NULL	NULL	mg/kg	0.83	0.83	2	2	mg/kg	U	U	0	1
954	SRC-CU001-TR000009-006012	NULL	AROCLOR 1242	53469-21-9	31	31	mg/kg	0.83	0.83	2	2	mg/kg	NULL	NULL	1	1
955	SRC-CU001-TR000009-006012	NULL	AROCLOR 1248	12672-29-6	NULL	NULL	mg/kg	0.83	0.83	2	2	mg/kg	U	U	0	1
956	SRC-CU001-TR000009-006012	NULL	AROCLOR 1254	11097-69-1	7.8	7.8	mg/kg	0.83	0.83	2	2	mg/kg	NULL	NULL	1	1
957	SRC-CU001-TR000009-006012	NULL	AROCLOR 1260	11096-82-5	NULL	NULL	mg/kg	0.83	0.83	2	2	mg/kg	U	U	0	1
958	SRC-CU001-TR000009-006012	NULL	Moisture Content	WC002	17	17	%	0.019	0.019	0.019	0.019	%	NULL	NULL	1	1
959	SRC-CU001-TR000009-006012	NULL	Total PCBs	1336-36-3	66.8	66.8	mg/kg	0.83	0.83	8	8	mg/kg	NULL	NULL	1	1
960	SRC-CU001-TR000009-006012	NULL	Tri+ PCBs	TRI_PLUS_PCB	39.228	39.228	mg/kg	0.83	0.83	0.83	0.83	mg/kg	NULL	NULL	1	1
961	SRC-CU001-TR000009-012018	NULL	AROCLOR 1016	12674-11-2	NULL	NULL	mg/kg	0.83	0.83	2	2	mg/kg	U	U	0	1
962	SRC-CU001-TR000009-012018	NULL	AROCLOR 1221	11104-28-2	32	32	mg/kg	0.83	0.83	2	2	mg/kg	NULL	NULL	1	1
963	SRC-CU001-TR000009-012018	NULL	AROCLOR 1232	11141-16-5	NULL	NULL	mg/kg	0.83	0.83	2	2	mg/kg	U	U	0	1
964	SRC-CU001-TR000009-012018	NULL	AROCLOR 1242	53469-21-9	32	32	mg/kg	0.83	0.83	2	2	mg/kg	NULL	NULL	1	1
965	SRC-CU001-TR000009-012018	NULL	AROCLOR 1248	12672-29-6	NULL	NULL	mg/kg	0.83	0.83	2	2	mg/kg	U	U	0	1
966	SRC-CU001-TR000009-012018	NULL	AROCLOR 1254	11097-69-1	NULL	NULL	mg/kg	0.83	0.83	2	2	mg/kg	U	U	0	1
967	SRC-CU001-TR000009-012018	NULL	AROCLOR 1260	11096-82-5	NULL	NULL	mg/kg	0.83	0.83	2	2	mg/kg	U	U	0	1
968	SRC-CU001-TR000009-012018	NULL	Moisture Content	WC002	22	22	%	0.019	0.019	0.019	0.019	%	NULL	NULL	1	1
969	SRC-CU001-TR000009-012018	NULL	Total PCBs	1336-36-3	64	64	mg/kg	0.83	0.83	8	8	mg/kg	NULL	NULL	1	1
970	SRC-CU001-TR000009-012018	NULL	Tri+ PCBs	TRI_PLUS_PCB	33.97765	33.97765	mg/kg	0.83	0.83	0.83	0.83	mg/kg	NULL	NULL	1	1
971	SRC-CU001-TR000009-018024	NULL	AROCLOR 1016	12674-11-2	NULL	NULL	mg/kg	0.83	0.83	2	2	mg/kg	U	U	0	1
972	SRC-CU001-TR000009-018024	NULL	AROCLOR 1221	11104-28-2	28	28	mg/kg	0.83	0.83	2	2	mg/kg	NULL	NULL	1	1
973	SRC-CU001-TR000009-018024	NULL	AROCLOR 1232	11141-16-5	NULL	NULL	mg/kg	0.83	0.83	2	2	mg/kg	U	U	0	1
974	SRC-CU001-TR000009-018024	NULL	AROCLOR 1242	53469-21-9	26	26	mg/kg	0.83	0.83	2	2	mg/kg	NULL	NULL	1	1
975	SRC-CU001-TR000009-018024	NULL	AROCLOR 1248	12672-29-6	NULL	NULL	mg/kg	0.83	0.83	2	2	mg/kg	U	U	0	1

Row ID	cu_id	node_id	dredge_pass	core_id	location_type	x_coord	y_coord	coord_system	sample_dt	collection_method	sample_name	sample_type	start_depth	end_depth	depth_unit
976	RLC-CU001	SRN-CU001-009	THIRD RESIDUAL	SRC-CU001-TR000009	Sediment Residual Core Location	735059.62	1616941.87	New York State Plane East (ft) NAD 83	10/27/09 12:20	Core	SRC-CU001-TR000009-018024	ENV	18	24	in
977	RLC-CU001	SRN-CU001-009	THIRD RESIDUAL	SRC-CU001-TR000009	Sediment Residual Core Location	735059.62	1616941.87	New York State Plane East (ft) NAD 83	10/27/09 12:20	Core	SRC-CU001-TR000009-018024	ENV	18	24	in
978	RLC-CU001	SRN-CU001-009	THIRD RESIDUAL	SRC-CU001-TR000009	Sediment Residual Core Location	735059.62	1616941.87	New York State Plane East (ft) NAD 83	10/27/09 12:20	Core	SRC-CU001-TR000009-018024	ENV	18	24	in
979	RLC-CU001	SRN-CU001-009	THIRD RESIDUAL	SRC-CU001-TR000009	Sediment Residual Core Location	735059.62	1616941.87	New York State Plane East (ft) NAD 83	10/27/09 12:20	Core	SRC-CU001-TR000009-018024	ENV	18	24	in
980	RLC-CU001	SRN-CU001-009	THIRD RESIDUAL	SRC-CU001-TR000009	Sediment Residual Core Location	735059.62	1616941.87	New York State Plane East (ft) NAD 83	10/27/09 12:20	Core	SRC-CU001-TR000009-018024	ENV	18	24	in
981	RLC-CU001	SRN-CU001-010	First Residual	SRC-CU001-FR000050	Sediment Residual Core Location	734901.86	1616895.52	New York State Plane East (ft) NAD 83	8/6/09 14:45	Core	SRC-CU001-FR000050-000006	ENV	0	6	in
982	RLC-CU001	SRN-CU001-010	First Residual	SRC-CU001-FR000050	Sediment Residual Core Location	734901.86	1616895.52	New York State Plane East (ft) NAD 83	8/6/09 14:45	Core	SRC-CU001-FR000050-000006	ENV	0	6	in
983	RLC-CU001	SRN-CU001-010	First Residual	SRC-CU001-FR000050	Sediment Residual Core Location	734901.86	1616895.52	New York State Plane East (ft) NAD 83	8/6/09 14:45	Core	SRC-CU001-FR000050-000006	ENV	0	6	in
984	RLC-CU001	SRN-CU001-010	First Residual	SRC-CU001-FR000050	Sediment Residual Core Location	734901.86	1616895.52	New York State Plane East (ft) NAD 83	8/6/09 14:45	Core	SRC-CU001-FR000050-000006	ENV	0	6	in
985	RLC-CU001	SRN-CU001-010	First Residual	SRC-CU001-FR000050	Sediment Residual Core Location	734901.86	1616895.52	New York State Plane East (ft) NAD 83	8/6/09 14:45	Core	SRC-CU001-FR000050-000006	ENV	0	6	in
986	RLC-CU001	SRN-CU001-010	First Residual	SRC-CU001-FR000050	Sediment Residual Core Location	734901.86	1616895.52	New York State Plane East (ft) NAD 83	8/6/09 14:45	Core	SRC-CU001-FR000050-000006	ENV	0	6	in
987	RLC-CU001	SRN-CU001-010	First Residual	SRC-CU001-FR000050	Sediment Residual Core Location	734901.86	1616895.52	New York State Plane East (ft) NAD 83	8/6/09 14:45	Core	SRC-CU001-FR000050-000006	ENV	0	6	in
988	RLC-CU001	SRN-CU001-010	First Residual	SRC-CU001-FR000050	Sediment Residual Core Location	734901.86	1616895.52	New York State Plane East (ft) NAD 83	8/6/09 14:45	Core	SRC-CU001-FR000050-000006	ENV	0	6	in
989	RLC-CU001	SRN-CU001-010	First Residual	SRC-CU001-FR000050	Sediment Residual Core Location	734901.86	1616895.52	New York State Plane East (ft) NAD 83	8/6/09 14:45	Core	SRC-CU001-FR000050-000006	ENV	0	6	in
990	RLC-CU001	SRN-CU001-010	First Residual	SRC-CU001-FR000050	Sediment Residual Core Location	734901.86	1616895.52	New York State Plane East (ft) NAD 83	8/6/09 14:45	Core	SRC-CU001-FR000050-000006	ENV	0	6	in
991	RLC-CU001	SRN-CU001-010	Inventory	SRC-CU001-FI000010	Sediment Residual Core Location	734900.8	1616889.37	New York State Plane East (ft) NAD 83	6/30/09 12:53	Core	SRC-CU001-FI000010-000006	ENV	0	6	in
992	RLC-CU001	SRN-CU001-010	Inventory	SRC-CU001-FI000010	Sediment Residual Core Location	734900.8	1616889.37	New York State Plane East (ft) NAD 83	6/30/09 12:53	Core	SRC-CU001-FI000010-000006	ENV	0	6	in
993	RLC-CU001	SRN-CU001-010	Inventory	SRC-CU001-FI000010	Sediment Residual Core Location	734900.8	1616889.37	New York State Plane East (ft) NAD 83	6/30/09 12:53	Core	SRC-CU001-FI000010-000006	ENV	0	6	in
994	RLC-CU001	SRN-CU001-010	Inventory	SRC-CU001-FI000010	Sediment Residual Core Location	734900.8	1616889.37	New York State Plane East (ft) NAD 83	6/30/09 12:53	Core	SRC-CU001-FI000010-000006	ENV	0	6	in
995	RLC-CU001	SRN-CU001-010	Inventory	SRC-CU001-FI000010	Sediment Residual Core Location	734900.8	1616889.37	New York State Plane East (ft) NAD 83	6/30/09 12:53	Core	SRC-CU001-FI000010-000006	ENV	0	6	in
996	RLC-CU001	SRN-CU001-010	Inventory	SRC-CU001-FI000010	Sediment Residual Core Location	734900.8	1616889.37	New York State Plane East (ft) NAD 83	6/30/09 12:53	Core	SRC-CU001-FI000010-000006	ENV	0	6	in
997	RLC-CU001	SRN-CU001-010	Inventory	SRC-CU001-FI000010	Sediment Residual Core Location	734900.8	1616889.37	New York State Plane East (ft) NAD 83	6/30/09 12:53	Core	SRC-CU001-FI000010-000006	ENV	0	6	in
998	RLC-CU001	SRN-CU001-010	Inventory	SRC-CU001-FI000010	Sediment Residual Core Location	734900.8	1616889.37	New York State Plane East (ft) NAD 83	6/30/09 12:53	Core	SRC-CU001-FI000010-000006	ENV	0	6	in
999	RLC-CU001	SRN-CU001-010	Inventory	SRC-CU001-FI000010	Sediment Residual Core Location	734900.8	1616889.37	New York State Plane East (ft) NAD 83	6/30/09 12:53	Core	SRC-CU001-FI000010-000006	ENV	0	6	in
1000	RLC-CU001	SRN-CU001-010	Inventory	SRC-CU001-FI000010	Sediment Residual Core Location	734900.8	1616889.37	New York State Plane East (ft) NAD 83	6/30/09 12:53	Core	SRC-CU001-FI000010-000006	ENV	0	6	in
1001	RLC-CU001	SRN-CU001-010	Inventory	SRC-CU001-FI000010	Sediment Residual Core Location	734900.8	1616889.37	New York State Plane East (ft) NAD 83	6/30/09 12:53	Core	SRC-CU001-FI000010-006012	ENV	6	12	in
1002	RLC-CU001	SRN-CU001-010	Inventory	SRC-CU001-FI000010	Sediment Residual Core Location	734900.8	1616889.37	New York State Plane East (ft) NAD 83	6/30/09 12:53	Core	SRC-CU001-FI000010-006012	ENV	6	12	in
1003	RLC-CU001	SRN-CU001-010	Inventory	SRC-CU001-FI000010	Sediment Residual Core Location	734900.8	1616889.37	New York State Plane East (ft) NAD 83	6/30/09 12:53	Core	SRC-CU001-FI000010-006012	ENV	6	12	in
1004	RLC-CU001	SRN-CU001-010	Inventory	SRC-CU001-FI000010	Sediment Residual Core Location	734900.8	1616889.37	New York State Plane East (ft) NAD 83	6/30/09 12:53	Core	SRC-CU001-FI000010-006012	ENV	6	12	in
1005	RLC-CU001	SRN-CU001-010	Inventory	SRC-CU001-FI000010	Sediment Residual Core Location	734900.8	1616889.37	New York State Plane East (ft) NAD 83	6/30/09 12:53	Core	SRC-CU001-FI000010-006012	ENV	6	12	in
1006	RLC-CU001	SRN-CU001-010	Inventory	SRC-CU001-FI000010	Sediment Residual Core Location	734900.8	1616889.37	New York State Plane East (ft) NAD 83	6/30/09 12:53	Core	SRC-CU001-FI000010-006012	ENV	6	12	in
1007	RLC-CU001	SRN-CU001-010	Inventory	SRC-CU001-FI000010	Sediment Residual Core Location	734900.8	1616889.37	New York State Plane East (ft) NAD 83	6/30/09 12:53	Core	SRC-CU001-FI000010-006012	ENV	6	12	in
1008	RLC-CU001	SRN-CU001-010	Inventory	SRC-CU001-FI000010	Sediment Residual Core Location	734900.8	1616889.37	New York State Plane East (ft) NAD 83	6/30/09 12:53	Core	SRC-CU001-FI000010-006012	ENV	6	12	in
1009	RLC-CU001	SRN-CU001-010	Inventory	SRC-CU001-FI000010	Sediment Residual Core Location	734900.8	1616889.37	New York State Plane East (ft) NAD 83	6/30/09 12:53	Core	SRC-CU001-FI000010-006012	ENV	6	12	in
1010	RLC-CU001	SRN-CU001-010	Inventory	SRC-CU001-FI000010	Sediment Residual Core Location	734900.8	1616889.37	New York State Plane East (ft) NAD 83	6/30/09 12:53	Core	SRC-CU001-FI000010-006012	ENV	6	12	in
1011	RLC-CU001	SRN-CU001-010	Inventory	SRC-CU001-FI000010	Sediment Residual Core Location	734900.8	1616889.37	New York State Plane East (ft) NAD 83	6/30/09 12:53	Core	SRC-CU001-FI000010-012015	ENV	12	15	in
1012	RLC-CU001	SRN-CU001-010	Inventory	SRC-CU001-FI000010	Sediment Residual Core Location	734900.8	1616889.37	New York State Plane East (ft) NAD 83	6/30/09 12:53	Core	SRC-CU001-FI000010-012015	ENV	12	15	in
1013	RLC-CU001	SRN-CU001-010	Inventory	SRC-CU001-FI000010	Sediment Residual Core Location	734900.8	1616889.37	New York State Plane East (ft) NAD 83	6/30/09 12:53	Core	SRC-CU001-FI000010-012015	ENV	12	15	in
1014	RLC-CU001	SRN-CU001-010	Inventory	SRC-CU001-FI000010	Sediment Residual Core Location	734900.8	1616889.37	New York State Plane East (ft) NAD 83	6/30/09 12:53	Core	SRC-CU001-FI000010-012015	ENV	12	15	in
1015	RLC-CU001	SRN-CU001-010	Inventory	SRC-CU001-FI000010	Sediment Residual Core Location	734900.8	1616889.37	New York State Plane East (ft) NAD 83	6/30/09 12:53	Core	SRC-CU001-FI000010-012015	ENV	12	15	in
1016	RLC-CU001	SRN-CU001-010	Inventory	SRC-CU001-FI000010	Sediment Residual Core Location	734900.8	1616889.37	New York State Plane East (ft) NAD 83	6/30/09 12:53	Core	SRC-CU001-FI000010-012015	ENV	12	15	in
1017	RLC-CU001	SRN-CU001-010	Inventory	SRC-CU001-FI000010	Sediment Residual Core Location	734900.8	1616889.37	New York State Plane East (ft) NAD 83	6/30/09 12:53	Core	SRC-CU001-FI000010-012015	ENV	12	15	in
1018	RLC-CU001	SRN-CU001-010	Inventory	SRC-CU001-FI000010	Sediment Residual Core Location	734900.8	1616889.37	New York State Plane East (ft) NAD 83	6/30/09 12:53	Core	SRC-CU001-FI000010-012015	ENV	12	15	in
1019	RLC-CU001	SRN-CU001-010	Inventory	SRC-CU001-FI000010	Sediment Residual Core Location	734900.8	1616889.37	New York State Plane East (ft) NAD 83	6/30/09 12:53	Core	SRC-CU001-FI000010-012015	ENV	12	15	in
1020	RLC-CU001	SRN-CU001-010	Inventory	SRC-CU001-FI000010	Sediment Residual Core Location	734900.8	1616889.37	New York State Plane East (ft) NAD 83	6/30/09 12:53	Core	SRC-CU001-FI000010-012015	ENV	12	15	in
1021	RLC-CU001	SRN-CU001-010	Second Inventory	SRC-CU001-SI000010	Sediment Residual Core Location	734896.04	1616888.47	New York State Plane East (ft) NAD 83	9/11/09 16:28	Core	SRC-CU001-SI000010-000006	ENV	0	6	in
1022	RLC-CU001	SRN-CU001-010	Second Inventory	SRC-CU001-SI000010	Sediment Residual Core Location	734896.04	1616888.47	New York State Plane East (ft) NAD 83	9/11/09 16:28	Core	SRC-CU001-SI000010-000006	ENV	0	6	in
1023	RLC-CU001	SRN-CU001-010	Second Inventory	SRC-CU001-SI000010	Sediment Residual Core Location	734896.04	1616888.47	New York State Plane East (ft) NAD 83	9/11/09 16:28	Core	SRC-CU001-SI000010-000006	ENV	0	6	in
1024	RLC-CU001	SRN-CU001-010	Second Inventory	SRC-CU001-SI000010	Sediment Residual Core Location	734896.04	1616888.47	New York State Plane East (ft) NAD 83	9/11/09 16:28	Core	SRC-CU001-SI000010-000006	ENV	0	6	in
1025	RLC-CU001	SRN-CU001-010	Second Inventory	SRC-CU001-SI000010	Sediment Residual Core Location	734896.04	1616888.47	New York State Plane East (ft) NAD 83	9/11/09 16:28	Core	SRC-CU001-SI000010-000006	ENV	0	6	in
1026	RLC-CU001	SRN-CU001-010	Second Inventory	SRC-CU001-SI000010	Sediment Residual Core Location	734896.04	1616888.47	New York State Plane East (ft) NAD 83	9/11/09 16:28	Core	SRC-CU001-SI000010-000006	ENV	0	6	in
1027	RLC-CU001	SRN-CU001-010	Second Inventory	SRC-CU001-SI000010	Sediment Residual Core Location	734896.04	1616888.47	New York State Plane East (ft) NAD 83	9/11/09 16:28	Core	SRC-CU001-SI000010-000006	ENV	0	6	in
1028	RLC-CU001	SRN-CU001-010	Second Inventory	SRC-CU001-SI000010	Sediment Residual Core Location	734896.04	1616888.47	New York State Plane East (ft) NAD 83	9/11/09 16:28	Core	SRC-CU001-SI000010-000006	ENV	0	6	in
1029	RLC-CU001	SRN-CU001-010	Second Inventory	SRC-CU001-SI000010	Sediment Residual Core Location	734896.04	1616888.47	New York State Plane East (ft) NAD 83	9/11/09 16:28	Core	SRC-CU001-SI000010-000006	ENV	0	6	in
1030	RLC-CU001	SRN-CU001-010	Second Inventory	SRC-CU001-SI000010	Sediment Residual Core Location	734896.04	1616888.47	New York State Plane East (ft) NAD 83	9/11/09 16:28	Core	SRC-CU001-SI000010-000006	ENV	0	6	in
1031	RLC-CU001	SRN-CU001-010	Second Inventory	SRC-CU001-SI000010	Sediment Residual Core Location	734896.04	1616888.47	New York State Plane East (ft) NAD 83	9/11/09 16:28	Core	SRC-CU001-SI000010-006012	ENV	6	12	in
1032	RLC-CU001	SRN-CU001-010	Second Inventory	SRC-CU001-SI000010	Sediment Residual Core Location	734896.04	1616888.47	New York State Plane East (ft) NAD 83	9/11/09 16:28	Core	SRC-CU001-SI000010-006012	ENV	6	12	in
1033	RLC-CU001	SRN-CU001-010	Second Inventory	SRC-CU001-SI000010	Sediment Residual Core Location	734896.04	1616888.47	New York State Plane East (ft) NAD 83	9/11/09 16:28	Core	SRC-CU001-SI000010-006012	ENV	6	12	in
1034	RLC-CU001	SRN-CU001-010	Second Inventory	SRC-CU001-SI000010	Sediment Residual Core Location	734896.04	1616888.47	New York State Plane East (ft) NAD 83	9/11/09 16:28	Core	SRC-CU001-SI000010-006012	ENV	6	12	in
1035	RLC-CU001	SRN-CU001-010	Second Inventory	SRC-CU001-SI000010	Sediment Residual Core Location	734896.04	1616888.47	New York State Plane East (ft) NAD 83	9/11/09 16:28	Core	SRC-CU001-SI000010-006012	ENV	6	12	in
1036	RLC-CU001	SRN-CU001-010	Second Inventory	SRC-CU001-SI000010	Sediment Residual Core Location	734896.04	1616888.47	New York State Plane East (ft) NAD 83	9/11/09 16:28	Core	SRC-CU001-SI000010-006012	ENV	6	12	in
1037	RLC-CU001	SRN-CU001-010	Second Inventory	SRC-CU001-SI000010	Sediment Residual Core Location	734896.04	1616888.47	New York State Plane East (ft) NAD 83	9/11/09 16:28	Core	SRC-CU001-SI000010-006012	ENV	6	12	in
1038	RLC-CU001	SRN-CU001-010	Second Inventory	SRC-CU001-SI000010	Sediment Residual Core Location	734896.04	1616888.47	New York State Plane East (ft) NAD 83	9/11/09 16:28	Core	SRC-CU001-SI000010-006012	ENV	6	12	in
1039	RLC-CU001	SRN-CU001-010	Second Inventory	SRC-CU001-SI000010	Sediment Residual Core Location	734896.04	1616888.47	New York State Plane East (ft) NAD 83	9/11/09 16:28	Core	SRC-CU001-SI000010-006012	ENV	6	12	in
1040	RLC-CU001	SRN-CU001-010	Second Inventory	SRC-CU001-SI000010	Sediment Residual Core Location	734896.04	1616888.47	New York State Plane East (ft) NAD 83	9/11/09 16:28	Core	SRC-CU001-SI000010-006012	ENV	6	12	in

Row ID	sample_name	dup_parent_sample_name	analyte_name	cas_rn	Lab_Reported_Result	Verified_Result	result_unit	Lab_Reported_MDL	Verified_MDL	Lab_Reported_RL	Verified_RL	limit_unit	Lab_Reported_Qualifier	Verified_Qualifier	Detected	Reportable
976	SRC-CU001-TR000009-018024	NULL	AROCLOR 1254	11097-69-1	NULL	NULL	mg/kg	0.83	0.83	2	2	mg/kg	U	U	0	1
977	SRC-CU001-TR000009-018024	NULL	AROCLOR 1260	11096-82-5	NULL	NULL	mg/kg	0.83	0.83	2	2	mg/kg	U	U	0	1
978	SRC-CU001-TR000009-018024	NULL	Moisture Content	WC002	18	18	%	0.019	0.019	0.019	0.019	%	NULL	NULL	1	1
979	SRC-CU001-TR000009-018024	NULL	Total PCBs	1336-36-3	54	54	mg/kg	0.83	0.83	8	8	mg/kg	NULL	NULL	1	1
980	SRC-CU001-TR000009-018024	NULL	Tri+ PCBs	TRI_PLUS_PCB	27.95765	27.95765	mg/kg	0.83	0.83	0.83	0.83	mg/kg	NULL	NULL	1	1
981	SRC-CU001-FR000050-000006	NULL	AROCLOR 1016	12674-11-2	NULL	NULL	mg/kg	0.1	0.1	0.25	0.25	mg/kg	U	U	0	1
982	SRC-CU001-FR000050-000006	NULL	AROCLOR 1221	11104-28-2	2.8	2.8	mg/kg	0.1	0.1	0.25	0.25	mg/kg	NULL	NULL	1	1
983	SRC-CU001-FR000050-000006	NULL	AROCLOR 1232	11141-16-5	NULL	NULL	mg/kg	0.1	0.1	0.25	0.25	mg/kg	U	U	0	1
984	SRC-CU001-FR000050-000006	NULL	AROCLOR 1242	53469-21-9	3.9	3.9	mg/kg	0.1	0.1	0.25	0.25	mg/kg	NULL	NULL	1	1
985	SRC-CU001-FR000050-000006	NULL	AROCLOR 1248	12672-29-6	NULL	NULL	mg/kg	0.1	0.1	0.25	0.25	mg/kg	U	U	0	1
986	SRC-CU001-FR000050-000006	NULL	AROCLOR 1254	11097-69-1	NULL	NULL	mg/kg	0.1	0.1	0.25	0.25	mg/kg	U	U	0	1
987	SRC-CU001-FR000050-000006	NULL	AROCLOR 1260	11096-82-5	NULL	NULL	mg/kg	0.1	0.1	0.25	0.25	mg/kg	U	U	0	1
988	SRC-CU001-FR000050-000006	NULL	Moisture Content	WC002	20	20	%	0.02	0.02	0.02	0.02	%	NULL	NULL	1	1
989	SRC-CU001-FR000050-000006	NULL	Total PCBs	1336-36-3	6.7	6.7	mg/kg	0.1	0.1	0.25	0.25	mg/kg	NULL	J	1	1
990	SRC-CU001-FR000050-000006	NULL	Tri+ PCBs	TRI_PLUS_PCB	3.9865	3.9865	mg/kg	0.1	0.1	0.1	0.1	mg/kg	NULL	NULL	1	1
991	SRC-CU001-FI000010-000006	NULL	AROCLOR 1016	12674-11-2	NULL	NULL	mg/kg	0.1	0.1	0.25	0.25	mg/kg	U	U	0	1
992	SRC-CU001-FI000010-000006	NULL	AROCLOR 1221	11104-28-2	4.1	4.1	mg/kg	0.1	0.1	0.25	0.25	mg/kg	NULL	NULL	1	1
993	SRC-CU001-FI000010-000006	NULL	AROCLOR 1232	11141-16-5	NULL	NULL	mg/kg	0.1	0.1	0.25	0.25	mg/kg	U	U	0	1
994	SRC-CU001-FI000010-000006	NULL	AROCLOR 1242	53469-21-9	7.4	7.4	mg/kg	0.1	0.1	0.25	0.25	mg/kg	NULL	NULL	1	1
995	SRC-CU001-FI000010-000006	NULL	AROCLOR 1248	12672-29-6	NULL	NULL	mg/kg	0.1	0.1	0.25	0.25	mg/kg	U	U	0	1
996	SRC-CU001-FI000010-000006	NULL	AROCLOR 1254	11097-69-1	NULL	NULL	mg/kg	0.1	0.1	0.25	0.25	mg/kg	U	U	0	1
997	SRC-CU001-FI000010-000006	NULL	AROCLOR 1260	11096-82-5	NULL	NULL	mg/kg	0.1	0.1	0.25	0.25	mg/kg	U	U	0	1
998	SRC-CU001-FI000010-000006	NULL	Moisture Content	WC002	20	20	%	0.02	0.02	0.02	0.02	%	NULL	NULL	1	1
999	SRC-CU001-FI000010-000006	NULL	Total PCBs	1336-36-3	11.5	11.5	mg/kg	0.1	0.1	0.25	0.25	mg/kg	NULL	NULL	1	1
1000	SRC-CU001-FI000010-000006	NULL	Tri+ PCBs	TRI_PLUS_PCB	7.3535	7.3535	mg/kg	0.1	0.1	0.1	0.1	mg/kg	NULL	NULL	1	1
1001	SRC-CU001-FI000010-006012	NULL	AROCLOR 1016	12674-11-2	NULL	NULL	mg/kg	0.049	0.049	0.12	0.12	mg/kg	U	U	0	1
1002	SRC-CU001-FI000010-006012	NULL	AROCLOR 1221	11104-28-2	1.8	1.8	mg/kg	0.049	0.049	0.12	0.12	mg/kg	NULL	NULL	1	1
1003	SRC-CU001-FI000010-006012	NULL	AROCLOR 1232	11141-16-5	NULL	NULL	mg/kg	0.049	0.049	0.12	0.12	mg/kg	U	U	0	1
1004	SRC-CU001-FI000010-006012	NULL	AROCLOR 1242	53469-21-9	3.1	3.1	mg/kg	0.049	0.049	0.12	0.12	mg/kg	NULL	NULL	1	1
1005	SRC-CU001-FI000010-006012	NULL	AROCLOR 1248	12672-29-6	NULL	NULL	mg/kg	0.049	0.049	0.12	0.12	mg/kg	U	U	0	1
1006	SRC-CU001-FI000010-006012	NULL	AROCLOR 1254	11097-69-1	NULL	NULL	mg/kg	0.049	0.049	0.12	0.12	mg/kg	U	U	0	1
1007	SRC-CU001-FI000010-006012	NULL	AROCLOR 1260	11096-82-5	NULL	NULL	mg/kg	0.049	0.049	0.12	0.12	mg/kg	U	U	0	1
1008	SRC-CU001-FI000010-006012	NULL	Moisture Content	WC002	18	18	%	0.02	0.02	0.02	0.02	%	NULL	NULL	1	1
1009	SRC-CU001-FI000010-006012	NULL	Total PCBs	1336-36-3	4.9	4.9	mg/kg	0.049	0.049	0.12	0.12	mg/kg	NULL	NULL	1	1
1010	SRC-CU001-FI000010-006012	NULL	Tri+ PCBs	TRI_PLUS_PCB	3.095295	3.095295	mg/kg	0.049	0.049	0.049	0.049	mg/kg	NULL	NULL	1	1
1011	SRC-CU001-FI000010-012015	NULL	AROCLOR 1016	12674-11-2	NULL	NULL	mg/kg	0.048	0.048	0.12	0.12	mg/kg	U	U	0	1
1012	SRC-CU001-FI000010-012015	NULL	AROCLOR 1221	11104-28-2	1.6	1.6	mg/kg	0.048	0.048	0.12	0.12	mg/kg	NULL	NULL	1	1
1013	SRC-CU001-FI000010-012015	NULL	AROCLOR 1232	11141-16-5	NULL	NULL	mg/kg	0.048	0.048	0.12	0.12	mg/kg	U	U	0	1
1014	SRC-CU001-FI000010-012015	NULL	AROCLOR 1242	53469-21-9	2.9	2.9	mg/kg	0.048	0.048	0.12	0.12	mg/kg	NULL	NULL	1	1
1015	SRC-CU001-FI000010-012015	NULL	AROCLOR 1248	12672-29-6	NULL	NULL	mg/kg	0.048	0.048	0.12	0.12	mg/kg	U	U	0	1
1016	SRC-CU001-FI000010-012015	NULL	AROCLOR 1254	11097-69-1	NULL	NULL	mg/kg	0.048	0.048	0.12	0.12	mg/kg	U	U	0	1
1017	SRC-CU001-FI000010-012015	NULL	AROCLOR 1260	11096-82-5	NULL	NULL	mg/kg	0.048	0.048	0.12	0.12	mg/kg	U	U	0	1
1018	SRC-CU001-FI000010-012015	NULL	Moisture Content	WC002	17	17	%	0.019	0.019	0.019	0.019	%	NULL	NULL	1	1
1019	SRC-CU001-FI000010-012015	NULL	Total PCBs	1336-36-3	4.5	4.5	mg/kg	0.048	0.048	0.12	0.12	mg/kg	NULL	NULL	1	1
1020	SRC-CU001-FI000010-012015	NULL	Tri+ PCBs	TRI_PLUS_PCB	2.88484	2.88484	mg/kg	0.048	0.048	0.048	0.048	mg/kg	NULL	NULL	1	1
1021	SRC-CU001-SI000010-000006	NULL	AROCLOR 1016	12674-11-2	NULL	NULL	mg/kg	0.094	0.094	0.23	0.23	mg/kg	U	U	0	1
1022	SRC-CU001-SI000010-000006	NULL	AROCLOR 1221	11104-28-2	1.9	1.9	mg/kg	0.094	0.094	0.23	0.23	mg/kg	NULL	NULL	1	1
1023	SRC-CU001-SI000010-000006	NULL	AROCLOR 1232	11141-16-5	NULL	NULL	mg/kg	0.094	0.094	0.23	0.23	mg/kg	U	U	0	1
1024	SRC-CU001-SI000010-000006	NULL	AROCLOR 1242	53469-21-9	3.9	3.9	mg/kg	0.094	0.094	0.23	0.23	mg/kg	NULL	NULL	1	1
1025	SRC-CU001-SI000010-000006	NULL	AROCLOR 1248	12672-29-6	NULL	NULL	mg/kg	0.094	0.094	0.23	0.23	mg/kg	U	U	0	1
1026	SRC-CU001-SI000010-000006	NULL	AROCLOR 1254	11097-69-1	NULL	NULL	mg/kg	0.094	0.094	0.23	0.23	mg/kg	U	U	0	1
1027	SRC-CU001-SI000010-000006	NULL	AROCLOR 1260	11096-82-5	NULL	NULL	mg/kg	0.094	0.094	0.23	0.23	mg/kg	U	U	0	1
1028	SRC-CU001-SI000010-000006	NULL	Moisture Content	WC002	12	12	%	0.019	0.019	0.019	0.019	%	NULL	NULL	1	1
1029	SRC-CU001-SI000010-000006	NULL	Total PCBs	1336-36-3	5.8	5.8	mg/kg	0.094	0.094	0.23	0.23	mg/kg	NULL	NULL	1	1
1030	SRC-CU001-SI000010-000006	NULL	Tri+ PCBs	TRI_PLUS_PCB	3.85777	3.85777	mg/kg	0.094	0.094	0.094	0.094	mg/kg	NULL	NULL	1	1
1031	SRC-CU001-SI000010-006012	NULL	AROCLOR 1016	12674-11-2	NULL	NULL	mg/kg	0.098	0.098	0.24	0.24	mg/kg	U	U	0	1
1032	SRC-CU001-SI000010-006012	NULL	AROCLOR 1221	11104-28-2	2.9	2.9	mg/kg	0.098	0.098	0.24	0.24	mg/kg	NULL	NULL	1	1
1033	SRC-CU001-SI000010-006012	NULL	AROCLOR 1232	11141-16-5	NULL	NULL	mg/kg	0.098	0.098	0.24	0.24	mg/kg	U	U	0	1
1034	SRC-CU001-SI000010-006012	NULL	AROCLOR 1242	53469-21-9	5.5	5.5	mg/kg	0.098	0.098	0.24	0.24	mg/kg	NULL	NULL	1	1
1035	SRC-CU001-SI000010-006012	NULL	AROCLOR 1248	12672-29-6	NULL	NULL	mg/kg	0.098	0.098	0.24	0.24	mg/kg	U	U	0	1
1036	SRC-CU001-SI000010-006012	NULL	AROCLOR 1254	11097-69-1	NULL	NULL	mg/kg	0.098	0.098	0.24	0.24	mg/kg	U	U	0	1
1037	SRC-CU001-SI000010-006012	NULL	AROCLOR 1260	11096-82-5	NULL	NULL	mg/kg	0.098	0.098	0.24	0.24	mg/kg	U	U	0	1
1038	SRC-CU001-SI000010-006012	NULL	Moisture Content	WC002	16	16	%	0.019	0.019	0.019	0.019	%	NULL	NULL	1	1
1039	SRC-CU001-SI000010-006012	NULL	Total PCBs	1336-36-3	8.4	8.4	mg/kg	0.098	0.098	0.95	0.95	mg/kg	NULL	NULL	1	1
1040	SRC-CU001-SI000010-006012	NULL	Tri+ PCBs	TRI_PLUS_PCB	5.45559	5.45559	mg/kg	0.098	0.098	0.098	0.098	mg/kg	NULL	NULL	1	1

Row ID	cu_id	node_id	dredge_pass	core_id	location_type	x_coord	y_coord	coord_system	sample_dt	collection_method	sample_name	sample_type	start_depth	end_depth	depth_unit
1041	RLC-CU001	SRN-CU001-010	Second Inventory	SRC-CU001-SI000010	Sediment Residual Core Location	734896.04	1616888.47	New York State Plane East (ft) NAD 83	9/11/09 16:28	Core	SRC-CU001-SI000010-012019	ENV	12	19	in
1042	RLC-CU001	SRN-CU001-010	Second Inventory	SRC-CU001-SI000010	Sediment Residual Core Location	734896.04	1616888.47	New York State Plane East (ft) NAD 83	9/11/09 16:28	Core	SRC-CU001-SI000010-012019	ENV	12	19	in
1043	RLC-CU001	SRN-CU001-010	Second Inventory	SRC-CU001-SI000010	Sediment Residual Core Location	734896.04	1616888.47	New York State Plane East (ft) NAD 83	9/11/09 16:28	Core	SRC-CU001-SI000010-012019	ENV	12	19	in
1044	RLC-CU001	SRN-CU001-010	Second Inventory	SRC-CU001-SI000010	Sediment Residual Core Location	734896.04	1616888.47	New York State Plane East (ft) NAD 83	9/11/09 16:28	Core	SRC-CU001-SI000010-012019	ENV	12	19	in
1045	RLC-CU001	SRN-CU001-010	Second Inventory	SRC-CU001-SI000010	Sediment Residual Core Location	734896.04	1616888.47	New York State Plane East (ft) NAD 83	9/11/09 16:28	Core	SRC-CU001-SI000010-012019	ENV	12	19	in
1046	RLC-CU001	SRN-CU001-010	Second Inventory	SRC-CU001-SI000010	Sediment Residual Core Location	734896.04	1616888.47	New York State Plane East (ft) NAD 83	9/11/09 16:28	Core	SRC-CU001-SI000010-012019	ENV	12	19	in
1047	RLC-CU001	SRN-CU001-010	Second Inventory	SRC-CU001-SI000010	Sediment Residual Core Location	734896.04	1616888.47	New York State Plane East (ft) NAD 83	9/11/09 16:28	Core	SRC-CU001-SI000010-012019	ENV	12	19	in
1048	RLC-CU001	SRN-CU001-010	Second Inventory	SRC-CU001-SI000010	Sediment Residual Core Location	734896.04	1616888.47	New York State Plane East (ft) NAD 83	9/11/09 16:28	Core	SRC-CU001-SI000010-012019	ENV	12	19	in
1049	RLC-CU001	SRN-CU001-010	Second Inventory	SRC-CU001-SI000010	Sediment Residual Core Location	734896.04	1616888.47	New York State Plane East (ft) NAD 83	9/11/09 16:28	Core	SRC-CU001-SI000010-012019	ENV	12	19	in
1050	RLC-CU001	SRN-CU001-010	Second Inventory	SRC-CU001-SI000010	Sediment Residual Core Location	734896.04	1616888.47	New York State Plane East (ft) NAD 83	9/11/09 16:28	Core	SRC-CU001-SI000010-012019	ENV	12	19	in
1051	RLC-CU001	SRN-CU001-010	Second Residual	SRC-CU001-SR000010	Sediment Residual Core Location	734898.59	1616888.53	New York State Plane East (ft) NAD 83	10/14/09 14:43	Core	SRC-CU001-SR000010-000006	ENV	0	6	in
1052	RLC-CU001	SRN-CU001-010	Second Residual	SRC-CU001-SR000010	Sediment Residual Core Location	734898.59	1616888.53	New York State Plane East (ft) NAD 83	10/14/09 14:43	Core	SRC-CU001-SR000010-000006	ENV	0	6	in
1053	RLC-CU001	SRN-CU001-010	Second Residual	SRC-CU001-SR000010	Sediment Residual Core Location	734898.59	1616888.53	New York State Plane East (ft) NAD 83	10/14/09 14:43	Core	SRC-CU001-SR000010-000006	ENV	0	6	in
1054	RLC-CU001	SRN-CU001-010	Second Residual	SRC-CU001-SR000010	Sediment Residual Core Location	734898.59	1616888.53	New York State Plane East (ft) NAD 83	10/14/09 14:43	Core	SRC-CU001-SR000010-000006	ENV	0	6	in
1055	RLC-CU001	SRN-CU001-010	Second Residual	SRC-CU001-SR000010	Sediment Residual Core Location	734898.59	1616888.53	New York State Plane East (ft) NAD 83	10/14/09 14:43	Core	SRC-CU001-SR000010-000006	ENV	0	6	in
1056	RLC-CU001	SRN-CU001-010	Second Residual	SRC-CU001-SR000010	Sediment Residual Core Location	734898.59	1616888.53	New York State Plane East (ft) NAD 83	10/14/09 14:43	Core	SRC-CU001-SR000010-000006	ENV	0	6	in
1057	RLC-CU001	SRN-CU001-010	Second Residual	SRC-CU001-SR000010	Sediment Residual Core Location	734898.59	1616888.53	New York State Plane East (ft) NAD 83	10/14/09 14:43	Core	SRC-CU001-SR000010-000006	ENV	0	6	in
1058	RLC-CU001	SRN-CU001-010	Second Residual	SRC-CU001-SR000010	Sediment Residual Core Location	734898.59	1616888.53	New York State Plane East (ft) NAD 83	10/14/09 14:43	Core	SRC-CU001-SR000010-000006	ENV	0	6	in
1059	RLC-CU001	SRN-CU001-010	Second Residual	SRC-CU001-SR000010	Sediment Residual Core Location	734898.59	1616888.53	New York State Plane East (ft) NAD 83	10/14/09 14:43	Core	SRC-CU001-SR000010-000006	ENV	0	6	in
1060	RLC-CU001	SRN-CU001-010	Second Residual	SRC-CU001-SR000010	Sediment Residual Core Location	734898.59	1616888.53	New York State Plane East (ft) NAD 83	10/14/09 14:43	Core	SRC-CU001-SR000010-000006	ENV	0	6	in
1061	RLC-CU001	SRN-CU001-010	Second Residual	SRC-CU001-SR000010	Sediment Residual Core Location	734898.59	1616888.53	New York State Plane East (ft) NAD 83	10/14/09 14:43	Core	SRC-CU001-SR000010-006012	ENV	6	12	in
1062	RLC-CU001	SRN-CU001-010	Second Residual	SRC-CU001-SR000010	Sediment Residual Core Location	734898.59	1616888.53	New York State Plane East (ft) NAD 83	10/14/09 14:43	Core	SRC-CU001-SR000010-006012	ENV	6	12	in
1063	RLC-CU001	SRN-CU001-010	Second Residual	SRC-CU001-SR000010	Sediment Residual Core Location	734898.59	1616888.53	New York State Plane East (ft) NAD 83	10/14/09 14:43	Core	SRC-CU001-SR000010-006012	ENV	6	12	in
1064	RLC-CU001	SRN-CU001-010	Second Residual	SRC-CU001-SR000010	Sediment Residual Core Location	734898.59	1616888.53	New York State Plane East (ft) NAD 83	10/14/09 14:43	Core	SRC-CU001-SR000010-006012	ENV	6	12	in
1065	RLC-CU001	SRN-CU001-010	Second Residual	SRC-CU001-SR000010	Sediment Residual Core Location	734898.59	1616888.53	New York State Plane East (ft) NAD 83	10/14/09 14:43	Core	SRC-CU001-SR000010-006012	ENV	6	12	in
1066	RLC-CU001	SRN-CU001-010	Second Residual	SRC-CU001-SR000010	Sediment Residual Core Location	734898.59	1616888.53	New York State Plane East (ft) NAD 83	10/14/09 14:43	Core	SRC-CU001-SR000010-006012	ENV	6	12	in
1067	RLC-CU001	SRN-CU001-010	Second Residual	SRC-CU001-SR000010	Sediment Residual Core Location	734898.59	1616888.53	New York State Plane East (ft) NAD 83	10/14/09 14:43	Core	SRC-CU001-SR000010-006012	ENV	6	12	in
1068	RLC-CU001	SRN-CU001-010	Second Residual	SRC-CU001-SR000010	Sediment Residual Core Location	734898.59	1616888.53	New York State Plane East (ft) NAD 83	10/14/09 14:43	Core	SRC-CU001-SR000010-006012	ENV	6	12	in
1069	RLC-CU001	SRN-CU001-010	Second Residual	SRC-CU001-SR000010	Sediment Residual Core Location	734898.59	1616888.53	New York State Plane East (ft) NAD 83	10/14/09 14:43	Core	SRC-CU001-SR000010-006012	ENV	6	12	in
1070	RLC-CU001	SRN-CU001-010	Second Residual	SRC-CU001-SR000010	Sediment Residual Core Location	734898.59	1616888.53	New York State Plane East (ft) NAD 83	10/14/09 14:43	Core	SRC-CU001-SR000010-006012	ENV	6	12	in
1071	RLC-CU001	SRN-CU001-010	Second Residual	SRC-CU001-SR000010	Sediment Residual Core Location	734898.59	1616888.53	New York State Plane East (ft) NAD 83	10/14/09 14:43	Core	SRC-CU001-SR000010-012018	ENV	12	18	in
1072	RLC-CU001	SRN-CU001-010	Second Residual	SRC-CU001-SR000010	Sediment Residual Core Location	734898.59	1616888.53	New York State Plane East (ft) NAD 83	10/14/09 14:43	Core	SRC-CU001-SR000010-012018	ENV	12	18	in
1073	RLC-CU001	SRN-CU001-010	Second Residual	SRC-CU001-SR000010	Sediment Residual Core Location	734898.59	1616888.53	New York State Plane East (ft) NAD 83	10/14/09 14:43	Core	SRC-CU001-SR000010-012018	ENV	12	18	in
1074	RLC-CU001	SRN-CU001-010	Second Residual	SRC-CU001-SR000010	Sediment Residual Core Location	734898.59	1616888.53	New York State Plane East (ft) NAD 83	10/14/09 14:43	Core	SRC-CU001-SR000010-012018	ENV	12	18	in
1075	RLC-CU001	SRN-CU001-010	Second Residual	SRC-CU001-SR000010	Sediment Residual Core Location	734898.59	1616888.53	New York State Plane East (ft) NAD 83	10/14/09 14:43	Core	SRC-CU001-SR000010-012018	ENV	12	18	in
1076	RLC-CU001	SRN-CU001-010	Second Residual	SRC-CU001-SR000010	Sediment Residual Core Location	734898.59	1616888.53	New York State Plane East (ft) NAD 83	10/14/09 14:43	Core	SRC-CU001-SR000010-012018	ENV	12	18	in
1077	RLC-CU001	SRN-CU001-010	Second Residual	SRC-CU001-SR000010	Sediment Residual Core Location	734898.59	1616888.53	New York State Plane East (ft) NAD 83	10/14/09 14:43	Core	SRC-CU001-SR000010-012018	ENV	12	18	in
1078	RLC-CU001	SRN-CU001-010	Second Residual	SRC-CU001-SR000010	Sediment Residual Core Location	734898.59	1616888.53	New York State Plane East (ft) NAD 83	10/14/09 14:43	Core	SRC-CU001-SR000010-012018	ENV	12	18	in
1079	RLC-CU001	SRN-CU001-010	Second Residual	SRC-CU001-SR000010	Sediment Residual Core Location	734898.59	1616888.53	New York State Plane East (ft) NAD 83	10/14/09 14:43	Core	SRC-CU001-SR000010-012018	ENV	12	18	in
1080	RLC-CU001	SRN-CU001-010	Second Residual	SRC-CU001-SR000010	Sediment Residual Core Location	734898.59	1616888.53	New York State Plane East (ft) NAD 83	10/14/09 14:43	Core	SRC-CU001-SR000010-012018	ENV	12	18	in
1081	RLC-CU001	SRN-CU001-010	Second Residual	SRC-CU001-SR000010	Sediment Residual Core Location	734898.59	1616888.53	New York State Plane East (ft) NAD 83	10/14/09 14:43	Core	SRC-CU001-SR000010-018024	ENV	18	24	in
1082	RLC-CU001	SRN-CU001-010	Second Residual	SRC-CU001-SR000010	Sediment Residual Core Location	734898.59	1616888.53	New York State Plane East (ft) NAD 83	10/14/09 14:43	Core	SRC-CU001-SR000010-018024	ENV	18	24	in
1083	RLC-CU001	SRN-CU001-010	Second Residual	SRC-CU001-SR000010	Sediment Residual Core Location	734898.59	1616888.53	New York State Plane East (ft) NAD 83	10/14/09 14:43	Core	SRC-CU001-SR000010-018024	ENV	18	24	in
1084	RLC-CU001	SRN-CU001-010	Second Residual	SRC-CU001-SR000010	Sediment Residual Core Location	734898.59	1616888.53	New York State Plane East (ft) NAD 83	10/14/09 14:43	Core	SRC-CU001-SR000010-018024	ENV	18	24	in
1085	RLC-CU001	SRN-CU001-010	Second Residual	SRC-CU001-SR000010	Sediment Residual Core Location	734898.59	1616888.53	New York State Plane East (ft) NAD 83	10/14/09 14:43	Core	SRC-CU001-SR000010-018024	ENV	18	24	in
1086	RLC-CU001	SRN-CU001-010	Second Residual	SRC-CU001-SR000010	Sediment Residual Core Location	734898.59	1616888.53	New York State Plane East (ft) NAD 83	10/14/09 14:43	Core	SRC-CU001-SR000010-018024	ENV	18	24	in
1087	RLC-CU001	SRN-CU001-010	Second Residual	SRC-CU001-SR000010	Sediment Residual Core Location	734898.59	1616888.53	New York State Plane East (ft) NAD 83	10/14/09 14:43	Core	SRC-CU001-SR000010-018024	ENV	18	24	in
1088	RLC-CU001	SRN-CU001-010	Second Residual	SRC-CU001-SR000010	Sediment Residual Core Location	734898.59	1616888.53	New York State Plane East (ft) NAD 83	10/14/09 14:43	Core	SRC-CU001-SR000010-018024	ENV	18	24	in
1089	RLC-CU001	SRN-CU001-010	Second Residual	SRC-CU001-SR000010	Sediment Residual Core Location	734898.59	1616888.53	New York State Plane East (ft) NAD 83	10/14/09 14:43	Core	SRC-CU001-SR000010-018024	ENV	18	24	in
1090	RLC-CU001	SRN-CU001-010	Second Residual	SRC-CU001-SR000010	Sediment Residual Core Location	734898.59	1616888.53	New York State Plane East (ft) NAD 83	10/14/09 14:43	Core	SRC-CU001-SR000010-018024	ENV	18	24	in
1091	RLC-CU001	SRN-CU001-010	THIRD RESIDUAL	SRC-CU001-TR000010	Sediment Residual Core Location	734903.26	1616896.26	New York State Plane East (ft) NAD 83	10/25/09 11:58	Core	SRC-CU001-TR000010-000006	ENV	0	6	in
1092	RLC-CU001	SRN-CU001-010	THIRD RESIDUAL	SRC-CU001-TR000010	Sediment Residual Core Location	734903.26	1616896.26	New York State Plane East (ft) NAD 83	10/25/09 11:58	Core	SRC-CU001-TR000010-000006	ENV	0	6	in
1093	RLC-CU001	SRN-CU001-010	THIRD RESIDUAL	SRC-CU001-TR000010	Sediment Residual Core Location	734903.26	1616896.26	New York State Plane East (ft) NAD 83	10/25/09 11:58	Core	SRC-CU001-TR000010-000006	ENV	0	6	in
1094	RLC-CU001	SRN-CU001-010	THIRD RESIDUAL	SRC-CU001-TR000010	Sediment Residual Core Location	734903.26	1616896.26	New York State Plane East (ft) NAD 83	10/25/09 11:58	Core	SRC-CU001-TR000010-000006	ENV	0	6	in
1095	RLC-CU001	SRN-CU001-010	THIRD RESIDUAL	SRC-CU001-TR000010	Sediment Residual Core Location	734903.26	1616896.26	New York State Plane East (ft) NAD 83	10/25/09 11:58	Core	SRC-CU001-TR000010-000006	ENV	0	6	in
1096	RLC-CU001	SRN-CU001-010	THIRD RESIDUAL	SRC-CU001-TR000010	Sediment Residual Core Location	734903.26	1616896.26	New York State Plane East (ft) NAD 83	10/25/09 11:58	Core	SRC-CU001-TR000010-000006	ENV	0	6	in
1097	RLC-CU001	SRN-CU001-010	THIRD RESIDUAL	SRC-CU001-TR000010	Sediment Residual Core Location	734903.26	1616896.26	New York State Plane East (ft) NAD 83	10/25/09 11:58	Core	SRC-CU001-TR000010-000006	ENV	0	6	in
1098	RLC-CU001	SRN-CU001-010	THIRD RESIDUAL	SRC-CU001-TR000010	Sediment Residual Core Location	734903.26	1616896.26	New York State Plane East (ft) NAD 83	10/25/09 11:58	Core	SRC-CU001-TR000010-000006	ENV	0	6	in
1099	RLC-CU001	SRN-CU001-010	THIRD RESIDUAL	SRC-CU001-TR000010	Sediment Residual Core Location	734903.26	1616896.26	New York State Plane East (ft) NAD 83	10/25/09 11:58	Core	SRC-CU001-TR000010-000006	ENV	0	6	in
1100	RLC-CU001	SRN-CU001-010	THIRD RESIDUAL	SRC-CU001-TR000010	Sediment Residual Core Location	734903.26	1616896.26	New York State Plane East (ft) NAD 83	10/25/09 11:58	Core	SRC-CU001-TR000010-000006	ENV	0	6	in
1101	RLC-CU001	SRN-CU001-010	THIRD RESIDUAL	SRC-CU001-TR000010	Sediment Residual Core Location	734903.26	1616896.26	New York State Plane East (ft) NAD 83	10/25/09 11:58	Core	SRC-CU001-TR000010-006012	ENV	6	12	in
1102	RLC-CU001	SRN-CU001-010	THIRD RESIDUAL	SRC-CU001-TR000010	Sediment Residual Core Location	734903.26	1616896.26	New York State Plane East (ft) NAD 83	10/25/09 11:58	Core	SRC-CU001-TR000010-006012	ENV	6	12	in
1103	RLC-CU001	SRN-CU001-010	THIRD RESIDUAL	SRC-CU001-TR000010	Sediment Residual Core Location	734903.26	1616896.26	New York State Plane East (ft) NAD 83	10/25/09 11:58	Core	SRC-CU001-TR000010-006012	ENV	6	12	in
1104	RLC-CU001	SRN-CU001-010	THIRD RESIDUAL	SRC-CU001-TR000010	Sediment Residual Core Location	734903.26	1616896.26	New York State Plane East (ft) NAD 83	10/25/09 11:58	Core	SRC-CU001-TR000010-006012	ENV	6	12	in
1105	RLC-CU001	SRN-CU001-010	THIRD RESIDUAL	SRC-CU001-TR000010	Sediment Residual Core Location	734903.26	1616896.26	New York State Plane East (ft) NAD 83	10/25/09 11:58	Core	SRC-CU001-TR000010-006012	ENV	6	12	in

Row ID	sample_name	dup_parent_sample_name	analyte_name	cas_rn	Lab_Reported_Result	Verified_Result	result_unit	Lab_Reported_MDL	Verified_MDL	Lab_Reported_RL	Verified_RL	limit_unit	Lab_Reported_Qualifier	Verified_Qualifier	Detected	Reportable
1041	SRC-CU001-SI000010-012019	NULL	AROCLOR 1016	12674-11-2	NULL	NULL	mg/kg	0.053	0.053	0.13	0.13	mg/kg	U	U	0	1
1042	SRC-CU001-SI000010-012019	NULL	AROCLOR 1221	11104-28-2	2	2	mg/kg	0.053	0.053	0.13	0.13	mg/kg	NULL	NULL	1	1
1043	SRC-CU001-SI000010-012019	NULL	AROCLOR 1232	11141-16-5	NULL	NULL	mg/kg	0.053	0.053	0.13	0.13	mg/kg	U	U	0	1
1044	SRC-CU001-SI000010-012019	NULL	AROCLOR 1242	53469-21-9	3.1	3.1	mg/kg	0.053	0.053	0.13	0.13	mg/kg	NULL	NULL	1	1
1045	SRC-CU001-SI000010-012019	NULL	AROCLOR 1248	12672-29-6	NULL	NULL	mg/kg	0.053	0.053	0.13	0.13	mg/kg	U	U	0	1
1046	SRC-CU001-SI000010-012019	NULL	AROCLOR 1254	11097-69-1	NULL	NULL	mg/kg	0.053	0.053	0.13	0.13	mg/kg	U	U	0	1
1047	SRC-CU001-SI000010-012019	NULL	AROCLOR 1260	11096-82-5	NULL	NULL	mg/kg	0.053	0.053	0.13	0.13	mg/kg	U	U	0	1
1048	SRC-CU001-SI000010-012019	NULL	Moisture Content	WC002	22	22	%	0.02	0.02	0.02	0.02	%	NULL	NULL	1	1
1049	SRC-CU001-SI000010-012019	NULL	Total PCBs	1336-36-3	5.1	5.1	mg/kg	0.053	0.053	0.51	0.51	mg/kg	NULL	NULL	1	1
1050	SRC-CU001-SI000010-012019	NULL	Tri+ PCBs	TRI_PLUS_PCB	3.125115	3.125115	mg/kg	0.053	0.053	0.053	0.053	mg/kg	NULL	NULL	1	1
1051	SRC-CU001-SR000010-000006	NULL	AROCLOR 1016	12674-11-2	NULL	NULL	mg/kg	0.5	0.5	1.2	1.2	mg/kg	U	U	0	1
1052	SRC-CU001-SR000010-000006	NULL	AROCLOR 1221	11104-28-2	22	22	mg/kg	0.5	0.5	1.2	1.2	mg/kg	NULL	NULL	1	1
1053	SRC-CU001-SR000010-000006	NULL	AROCLOR 1232	11141-16-5	NULL	NULL	mg/kg	0.5	0.5	1.2	1.2	mg/kg	U	U	0	1
1054	SRC-CU001-SR000010-000006	NULL	AROCLOR 1242	53469-21-9	23	23	mg/kg	0.5	0.5	1.2	1.2	mg/kg	NULL	NULL	1	1
1055	SRC-CU001-SR000010-000006	NULL	AROCLOR 1248	12672-29-6	NULL	NULL	mg/kg	0.5	0.5	1.2	1.2	mg/kg	U	U	0	1
1056	SRC-CU001-SR000010-000006	NULL	AROCLOR 1254	11097-69-1	NULL	NULL	mg/kg	0.5	0.5	1.2	1.2	mg/kg	U	U	0	1
1057	SRC-CU001-SR000010-000006	NULL	AROCLOR 1260	11096-82-5	NULL	NULL	mg/kg	0.5	0.5	1.2	1.2	mg/kg	U	U	0	1
1058	SRC-CU001-SR000010-000006	NULL	Moisture Content	WC002	29	29	%	0.018	0.018	0.018	0.018	%	NULL	NULL	1	1
1059	SRC-CU001-SR000010-000006	NULL	Total PCBs	1336-36-3	45	45	mg/kg	0.5	0.5	4.8	4.8	mg/kg	NULL	J	1	1
1060	SRC-CU001-SR000010-000006	NULL	Tri+ PCBs	TRI_PLUS_PCB	24.2375	24.2375	mg/kg	0.5	0.5	0.5	0.5	mg/kg	NULL	NULL	1	1
1061	SRC-CU001-SR000010-006012	NULL	AROCLOR 1016	12674-11-2	NULL	NULL	mg/kg	0.13	0.13	0.51	0.51	mg/kg	U	U	0	1
1062	SRC-CU001-SR000010-006012	NULL	AROCLOR 1221	11104-28-2	16	16	mg/kg	0.13	0.13	0.51	0.51	mg/kg	NULL	NULL	1	1
1063	SRC-CU001-SR000010-006012	NULL	AROCLOR 1232	11141-16-5	NULL	NULL	mg/kg	0.13	0.13	0.51	0.51	mg/kg	U	U	0	1
1064	SRC-CU001-SR000010-006012	NULL	AROCLOR 1242	53469-21-9	22	22	mg/kg	0.13	0.13	0.51	0.51	mg/kg	NULL	NULL	1	1
1065	SRC-CU001-SR000010-006012	NULL	AROCLOR 1248	12672-29-6	NULL	NULL	mg/kg	0.13	0.13	0.51	0.51	mg/kg	U	U	0	1
1066	SRC-CU001-SR000010-006012	NULL	AROCLOR 1254	11097-69-1	NULL	NULL	mg/kg	0.13	0.13	0.51	0.51	mg/kg	U	U	0	1
1067	SRC-CU001-SR000010-006012	NULL	AROCLOR 1260	11096-82-5	NULL	NULL	mg/kg	0.13	0.13	0.51	0.51	mg/kg	U	U	0	1
1068	SRC-CU001-SR000010-006012	NULL	Moisture Content	WC002	21.8	21.8	%	1	1	1	1	%	NULL	NULL	1	1
1069	SRC-CU001-SR000010-006012	NULL	Total PCBs	1336-36-3	38	38	mg/kg	0.13	0.13	2	2	mg/kg	NULL	NULL	1	1
1070	SRC-CU001-SR000010-006012	NULL	Tri+ PCBs	TRI_PLUS_PCB	22.31915	22.31915	mg/kg	0.13	0.13	0.13	0.13	mg/kg	NULL	NULL	1	1
1071	SRC-CU001-SR000010-012018	NULL	AROCLOR 1016	12674-11-2	NULL	NULL	mg/kg	0.13	0.13	0.49	0.49	mg/kg	U	U	0	1
1072	SRC-CU001-SR000010-012018	NULL	AROCLOR 1221	11104-28-2	16	16	mg/kg	0.13	0.13	0.49	0.49	mg/kg	NULL	NULL	1	1
1073	SRC-CU001-SR000010-012018	NULL	AROCLOR 1232	11141-16-5	NULL	NULL	mg/kg	0.13	0.13	0.49	0.49	mg/kg	U	U	0	1
1074	SRC-CU001-SR000010-012018	NULL	AROCLOR 1242	53469-21-9	15	15	mg/kg	0.13	0.13	0.49	0.49	mg/kg	NULL	NULL	1	1
1075	SRC-CU001-SR000010-012018	NULL	AROCLOR 1248	12672-29-6	NULL	NULL	mg/kg	0.13	0.13	0.49	0.49	mg/kg	U	U	0	1
1076	SRC-CU001-SR000010-012018	NULL	AROCLOR 1254	11097-69-1	NULL	NULL	mg/kg	0.13	0.13	0.49	0.49	mg/kg	U	U	0	1
1077	SRC-CU001-SR000010-012018	NULL	AROCLOR 1260	11096-82-5	NULL	NULL	mg/kg	0.13	0.13	0.49	0.49	mg/kg	U	U	0	1
1078	SRC-CU001-SR000010-012018	NULL	Moisture Content	WC002	18.4	18.4	%	1	1	1	1	%	NULL	NULL	1	1
1079	SRC-CU001-SR000010-012018	NULL	Total PCBs	1336-36-3	31	31	mg/kg	0.13	0.13	2	2	mg/kg	NULL	NULL	1	1
1080	SRC-CU001-SR000010-012018	NULL	Tri+ PCBs	TRI_PLUS_PCB	15.94915	15.94915	mg/kg	0.13	0.13	0.13	0.13	mg/kg	NULL	NULL	1	1
1081	SRC-CU001-SR000010-018024	NULL	AROCLOR 1016	12674-11-2	NULL	NULL	mg/kg	0.067	0.067	0.26	0.26	mg/kg	U	U	0	1
1082	SRC-CU001-SR000010-018024	NULL	AROCLOR 1221	11104-28-2	9.3	9.3	mg/kg	0.067	0.067	0.26	0.26	mg/kg	NULL	NULL	1	1
1083	SRC-CU001-SR000010-018024	NULL	AROCLOR 1232	11141-16-5	NULL	NULL	mg/kg	0.067	0.067	0.26	0.26	mg/kg	U	U	0	1
1084	SRC-CU001-SR000010-018024	NULL	AROCLOR 1242	53469-21-9	11	11	mg/kg	0.067	0.067	0.26	0.26	mg/kg	NULL	NULL	1	1
1085	SRC-CU001-SR000010-018024	NULL	AROCLOR 1248	12672-29-6	NULL	NULL	mg/kg	0.067	0.067	0.26	0.26	mg/kg	U	U	0	1
1086	SRC-CU001-SR000010-018024	NULL	AROCLOR 1254	11097-69-1	NULL	NULL	mg/kg	0.067	0.067	0.26	0.26	mg/kg	U	U	0	1
1087	SRC-CU001-SR000010-018024	NULL	AROCLOR 1260	11096-82-5	NULL	NULL	mg/kg	0.067	0.067	0.26	0.26	mg/kg	U	U	0	1
1088	SRC-CU001-SR000010-018024	NULL	Moisture Content	WC002	22.7	22.7	%	1	1	1	1	%	NULL	NULL	1	1
1089	SRC-CU001-SR000010-018024	NULL	Total PCBs	1336-36-3	20	20	mg/kg	0.067	0.067	1	1	mg/kg	NULL	NULL	1	1
1090	SRC-CU001-SR000010-018024	NULL	Tri+ PCBs	TRI_PLUS_PCB	11.34249	11.34249	mg/kg	0.067	0.067	0.067	0.067	mg/kg	NULL	NULL	1	1
1091	SRC-CU001-TR000010-000006	NULL	AROCLOR 1016	12674-11-2	NULL	NULL	mg/kg	0.45	0.45	1.1	1.1	mg/kg	U	U	0	1
1092	SRC-CU001-TR000010-000006	NULL	AROCLOR 1221	11104-28-2	31	31	mg/kg	0.45	0.45	1.1	1.1	mg/kg	NULL	NULL	1	1
1093	SRC-CU001-TR000010-000006	NULL	AROCLOR 1232	11141-16-5	NULL	NULL	mg/kg	0.45	0.45	1.1	1.1	mg/kg	U	U	0	1
1094	SRC-CU001-TR000010-000006	NULL	AROCLOR 1242	53469-21-9	29	29	mg/kg	0.45	0.45	1.1	1.1	mg/kg	NULL	NULL	1	1
1095	SRC-CU001-TR000010-000006	NULL	AROCLOR 1248	12672-29-6	NULL	NULL	mg/kg	0.45	0.45	1.1	1.1	mg/kg	U	U	0	1
1096	SRC-CU001-TR000010-000006	NULL	AROCLOR 1254	11097-69-1	NULL	NULL	mg/kg	0.45	0.45	1.1	1.1	mg/kg	U	U	0	1
1097	SRC-CU001-TR000010-000006	NULL	AROCLOR 1260	11096-82-5	NULL	NULL	mg/kg	0.45	0.45	1.1	1.1	mg/kg	U	U	0	1
1098	SRC-CU001-TR000010-000006	NULL	Moisture Content	WC002	27	27	%	0.02	0.02	0.02	0.02	%	NULL	NULL	1	1
1099	SRC-CU001-TR000010-000006	NULL	Total PCBs	1336-36-3	60	60	mg/kg	0.45	0.45	4.3	4.3	mg/kg	NULL	J	1	1
1100	SRC-CU001-TR000010-000006	NULL	Tri+ PCBs	TRI_PLUS_PCB	30.93475	30.93475	mg/kg	0.45	0.45	0.45	0.45	mg/kg	NULL	NULL	1	1
1101	SRC-CU001-TR000010-006012	NULL	AROCLOR 1016	12674-11-2	NULL	NULL	mg/kg	0.39	0.39	0.94	0.94	mg/kg	U	U	0	1
1102	SRC-CU001-TR000010-006012	NULL	AROCLOR 1221	11104-28-2	22	22	mg/kg	0.39	0.39	0.94	0.94	mg/kg	NULL	NULL	1	1
1103	SRC-CU001-TR000010-006012	NULL	AROCLOR 1232	11141-16-5	NULL	NULL	mg/kg	0.39	0.39	0.94	0.94	mg/kg	U	U	0	1
1104	SRC-CU001-TR000010-006012	NULL	AROCLOR 1242	53469-21-9	28	28	mg/kg	0.39	0.39	0.94	0.94	mg/kg	NULL	NULL	1	1
1105	SRC-CU001-TR000010-006012	NULL	AROCLOR 1248	12672-29-6	NULL	NULL	mg/kg	0.39	0.39	0.94	0.94	mg/kg	U	U	0	1

CU-01 Residual Core Data
(All Dredging Passes)

Row ID	cu_id	node_id	dredge_pass	core_id	location_type	x_coord	y_coord	coord_system	sample_dt	collection_method	sample_name	sample_type	start_depth	end_depth	depth_unit
1106	RLC-CU001	SRN-CU001-010	THIRD RESIDUAL	SRC-CU001-TR000010	Sediment Residual Core Location	734903.26	1616896.26	New York State Plane East (ft) NAD 83	10/25/09 11:58	Core	SRC-CU001-TR000010-006012	ENV	6	12	in
1107	RLC-CU001	SRN-CU001-010	THIRD RESIDUAL	SRC-CU001-TR000010	Sediment Residual Core Location	734903.26	1616896.26	New York State Plane East (ft) NAD 83	10/25/09 11:58	Core	SRC-CU001-TR000010-006012	ENV	6	12	in
1108	RLC-CU001	SRN-CU001-010	THIRD RESIDUAL	SRC-CU001-TR000010	Sediment Residual Core Location	734903.26	1616896.26	New York State Plane East (ft) NAD 83	10/25/09 11:58	Core	SRC-CU001-TR000010-006012	ENV	6	12	in
1109	RLC-CU001	SRN-CU001-010	THIRD RESIDUAL	SRC-CU001-TR000010	Sediment Residual Core Location	734903.26	1616896.26	New York State Plane East (ft) NAD 83	10/25/09 11:58	Core	SRC-CU001-TR000010-006012	ENV	6	12	in
1110	RLC-CU001	SRN-CU001-010	THIRD RESIDUAL	SRC-CU001-TR000010	Sediment Residual Core Location	734903.26	1616896.26	New York State Plane East (ft) NAD 83	10/25/09 11:58	Core	SRC-CU001-TR000010-006012	ENV	6	12	in
1111	RLC-CU001	SRN-CU001-010	THIRD RESIDUAL	SRC-CU001-TR000010	Sediment Residual Core Location	734903.26	1616896.26	New York State Plane East (ft) NAD 83	10/25/09 11:58	Core	SRC-CU001-TR000010-012018	ENV	12	18	in
1112	RLC-CU001	SRN-CU001-010	THIRD RESIDUAL	SRC-CU001-TR000010	Sediment Residual Core Location	734903.26	1616896.26	New York State Plane East (ft) NAD 83	10/25/09 11:58	Core	SRC-CU001-TR000010-012018	ENV	12	18	in
1113	RLC-CU001	SRN-CU001-010	THIRD RESIDUAL	SRC-CU001-TR000010	Sediment Residual Core Location	734903.26	1616896.26	New York State Plane East (ft) NAD 83	10/25/09 11:58	Core	SRC-CU001-TR000010-012018	ENV	12	18	in
1114	RLC-CU001	SRN-CU001-010	THIRD RESIDUAL	SRC-CU001-TR000010	Sediment Residual Core Location	734903.26	1616896.26	New York State Plane East (ft) NAD 83	10/25/09 11:58	Core	SRC-CU001-TR000010-012018	ENV	12	18	in
1115	RLC-CU001	SRN-CU001-010	THIRD RESIDUAL	SRC-CU001-TR000010	Sediment Residual Core Location	734903.26	1616896.26	New York State Plane East (ft) NAD 83	10/25/09 11:58	Core	SRC-CU001-TR000010-012018	ENV	12	18	in
1116	RLC-CU001	SRN-CU001-010	THIRD RESIDUAL	SRC-CU001-TR000010	Sediment Residual Core Location	734903.26	1616896.26	New York State Plane East (ft) NAD 83	10/25/09 11:58	Core	SRC-CU001-TR000010-012018	ENV	12	18	in
1117	RLC-CU001	SRN-CU001-010	THIRD RESIDUAL	SRC-CU001-TR000010	Sediment Residual Core Location	734903.26	1616896.26	New York State Plane East (ft) NAD 83	10/25/09 11:58	Core	SRC-CU001-TR000010-012018	ENV	12	18	in
1118	RLC-CU001	SRN-CU001-010	THIRD RESIDUAL	SRC-CU001-TR000010	Sediment Residual Core Location	734903.26	1616896.26	New York State Plane East (ft) NAD 83	10/25/09 11:58	Core	SRC-CU001-TR000010-012018	ENV	12	18	in
1119	RLC-CU001	SRN-CU001-010	THIRD RESIDUAL	SRC-CU001-TR000010	Sediment Residual Core Location	734903.26	1616896.26	New York State Plane East (ft) NAD 83	10/25/09 11:58	Core	SRC-CU001-TR000010-012018	ENV	12	18	in
1120	RLC-CU001	SRN-CU001-010	THIRD RESIDUAL	SRC-CU001-TR000010	Sediment Residual Core Location	734903.26	1616896.26	New York State Plane East (ft) NAD 83	10/25/09 11:58	Core	SRC-CU001-TR000010-012018	ENV	12	18	in
1121	RLC-CU001	SRN-CU001-010	THIRD RESIDUAL	SRC-CU001-TR000010	Sediment Residual Core Location	734903.26	1616896.26	New York State Plane East (ft) NAD 83	10/25/09 11:58	Core	SRC-CU001-TR000010-018024	ENV	18	24	in
1122	RLC-CU001	SRN-CU001-010	THIRD RESIDUAL	SRC-CU001-TR000010	Sediment Residual Core Location	734903.26	1616896.26	New York State Plane East (ft) NAD 83	10/25/09 11:58	Core	SRC-CU001-TR000010-018024	ENV	18	24	in
1123	RLC-CU001	SRN-CU001-010	THIRD RESIDUAL	SRC-CU001-TR000010	Sediment Residual Core Location	734903.26	1616896.26	New York State Plane East (ft) NAD 83	10/25/09 11:58	Core	SRC-CU001-TR000010-018024	ENV	18	24	in
1124	RLC-CU001	SRN-CU001-010	THIRD RESIDUAL	SRC-CU001-TR000010	Sediment Residual Core Location	734903.26	1616896.26	New York State Plane East (ft) NAD 83	10/25/09 11:58	Core	SRC-CU001-TR000010-018024	ENV	18	24	in
1125	RLC-CU001	SRN-CU001-010	THIRD RESIDUAL	SRC-CU001-TR000010	Sediment Residual Core Location	734903.26	1616896.26	New York State Plane East (ft) NAD 83	10/25/09 11:58	Core	SRC-CU001-TR000010-018024	ENV	18	24	in
1126	RLC-CU001	SRN-CU001-010	THIRD RESIDUAL	SRC-CU001-TR000010	Sediment Residual Core Location	734903.26	1616896.26	New York State Plane East (ft) NAD 83	10/25/09 11:58	Core	SRC-CU001-TR000010-018024	ENV	18	24	in
1127	RLC-CU001	SRN-CU001-010	THIRD RESIDUAL	SRC-CU001-TR000010	Sediment Residual Core Location	734903.26	1616896.26	New York State Plane East (ft) NAD 83	10/25/09 11:58	Core	SRC-CU001-TR000010-018024	ENV	18	24	in
1128	RLC-CU001	SRN-CU001-010	THIRD RESIDUAL	SRC-CU001-TR000010	Sediment Residual Core Location	734903.26	1616896.26	New York State Plane East (ft) NAD 83	10/25/09 11:58	Core	SRC-CU001-TR000010-018024	ENV	18	24	in
1129	RLC-CU001	SRN-CU001-010	THIRD RESIDUAL	SRC-CU001-TR000010	Sediment Residual Core Location	734903.26	1616896.26	New York State Plane East (ft) NAD 83	10/25/09 11:58	Core	SRC-CU001-TR000010-018024	ENV	18	24	in
1130	RLC-CU001	SRN-CU001-010	THIRD RESIDUAL	SRC-CU001-TR000010	Sediment Residual Core Location	734903.26	1616896.26	New York State Plane East (ft) NAD 83	10/25/09 11:58	Core	SRC-CU001-TR000010-018024	ENV	18	24	in
1131	RLC-CU001	SRN-CU001-011	First Residual	SRC-CU001-FR000051	Sediment Residual Core Location	734978.64	1616889.23	New York State Plane East (ft) NAD 83	8/6/09 15:56	Core	SRC-CU001-FR000051-000006	ENV	0	6	in
1132	RLC-CU001	SRN-CU001-011	First Residual	SRC-CU001-FR000051	Sediment Residual Core Location	734978.64	1616889.23	New York State Plane East (ft) NAD 83	8/6/09 15:56	Core	SRC-CU001-FR000051-000006	ENV	0	6	in
1133	RLC-CU001	SRN-CU001-011	First Residual	SRC-CU001-FR000051	Sediment Residual Core Location	734978.64	1616889.23	New York State Plane East (ft) NAD 83	8/6/09 15:56	Core	SRC-CU001-FR000051-000006	ENV	0	6	in
1134	RLC-CU001	SRN-CU001-011	First Residual	SRC-CU001-FR000051	Sediment Residual Core Location	734978.64	1616889.23	New York State Plane East (ft) NAD 83	8/6/09 15:56	Core	SRC-CU001-FR000051-000006	ENV	0	6	in
1135	RLC-CU001	SRN-CU001-011	First Residual	SRC-CU001-FR000051	Sediment Residual Core Location	734978.64	1616889.23	New York State Plane East (ft) NAD 83	8/6/09 15:56	Core	SRC-CU001-FR000051-000006	ENV	0	6	in
1136	RLC-CU001	SRN-CU001-011	First Residual	SRC-CU001-FR000051	Sediment Residual Core Location	734978.64	1616889.23	New York State Plane East (ft) NAD 83	8/6/09 15:56	Core	SRC-CU001-FR000051-000006	ENV	0	6	in
1137	RLC-CU001	SRN-CU001-011	First Residual	SRC-CU001-FR000051	Sediment Residual Core Location	734978.64	1616889.23	New York State Plane East (ft) NAD 83	8/6/09 15:56	Core	SRC-CU001-FR000051-000006	ENV	0	6	in
1138	RLC-CU001	SRN-CU001-011	First Residual	SRC-CU001-FR000051	Sediment Residual Core Location	734978.64	1616889.23	New York State Plane East (ft) NAD 83	8/6/09 15:56	Core	SRC-CU001-FR000051-000006	ENV	0	6	in
1139	RLC-CU001	SRN-CU001-011	First Residual	SRC-CU001-FR000051	Sediment Residual Core Location	734978.64	1616889.23	New York State Plane East (ft) NAD 83	8/6/09 15:56	Core	SRC-CU001-FR000051-000006	ENV	0	6	in
1140	RLC-CU001	SRN-CU001-011	First Residual	SRC-CU001-FR000051	Sediment Residual Core Location	734978.64	1616889.23	New York State Plane East (ft) NAD 83	8/6/09 15:56	Core	SRC-CU001-FR000051-000006	ENV	0	6	in
1141	RLC-CU001	SRN-CU001-011	Inventory	SRC-CU001-FI000011	Sediment Residual Core Location	734976.3	1616892.72	New York State Plane East (ft) NAD 83	6/30/09 12:34	Core	SRC-CU001-FI000011-000006	ENV	0	6	in
1142	RLC-CU001	SRN-CU001-011	Inventory	SRC-CU001-FI000011	Sediment Residual Core Location	734976.3	1616892.72	New York State Plane East (ft) NAD 83	6/30/09 12:34	Core	SRC-CU001-FI000011-000006	ENV	0	6	in
1143	RLC-CU001	SRN-CU001-011	Inventory	SRC-CU001-FI000011	Sediment Residual Core Location	734976.3	1616892.72	New York State Plane East (ft) NAD 83	6/30/09 12:34	Core	SRC-CU001-FI000011-000006	ENV	0	6	in
1144	RLC-CU001	SRN-CU001-011	Inventory	SRC-CU001-FI000011	Sediment Residual Core Location	734976.3	1616892.72	New York State Plane East (ft) NAD 83	6/30/09 12:34	Core	SRC-CU001-FI000011-000006	ENV	0	6	in
1145	RLC-CU001	SRN-CU001-011	Inventory	SRC-CU001-FI000011	Sediment Residual Core Location	734976.3	1616892.72	New York State Plane East (ft) NAD 83	6/30/09 12:34	Core	SRC-CU001-FI000011-000006	ENV	0	6	in
1146	RLC-CU001	SRN-CU001-011	Inventory	SRC-CU001-FI000011	Sediment Residual Core Location	734976.3	1616892.72	New York State Plane East (ft) NAD 83	6/30/09 12:34	Core	SRC-CU001-FI000011-000006	ENV	0	6	in
1147	RLC-CU001	SRN-CU001-011	Inventory	SRC-CU001-FI000011	Sediment Residual Core Location	734976.3	1616892.72	New York State Plane East (ft) NAD 83	6/30/09 12:34	Core	SRC-CU001-FI000011-000006	ENV	0	6	in
1148	RLC-CU001	SRN-CU001-011	Inventory	SRC-CU001-FI000011	Sediment Residual Core Location	734976.3	1616892.72	New York State Plane East (ft) NAD 83	6/30/09 12:34	Core	SRC-CU001-FI000011-000006	ENV	0	6	in
1149	RLC-CU001	SRN-CU001-011	Inventory	SRC-CU001-FI000011	Sediment Residual Core Location	734976.3	1616892.72	New York State Plane East (ft) NAD 83	6/30/09 12:34	Core	SRC-CU001-FI000011-000006	ENV	0	6	in
1150	RLC-CU001	SRN-CU001-011	Inventory	SRC-CU001-FI000011	Sediment Residual Core Location	734976.3	1616892.72	New York State Plane East (ft) NAD 83	6/30/09 12:34	Core	SRC-CU001-FI000011-000006	ENV	0	6	in
1151	RLC-CU001	SRN-CU001-011	Inventory	SRC-CU001-FI000011	Sediment Residual Core Location	734976.3	1616892.72	New York State Plane East (ft) NAD 83	6/30/09 12:34	Core	SRC-CU001-FI000011-006012	ENV	6	12	in
1152	RLC-CU001	SRN-CU001-011	Inventory	SRC-CU001-FI000011	Sediment Residual Core Location	734976.3	1616892.72	New York State Plane East (ft) NAD 83	6/30/09 12:34	Core	SRC-CU001-FI000011-006012	ENV	6	12	in
1153	RLC-CU001	SRN-CU001-011	Inventory	SRC-CU001-FI000011	Sediment Residual Core Location	734976.3	1616892.72	New York State Plane East (ft) NAD 83	6/30/09 12:34	Core	SRC-CU001-FI000011-006012	ENV	6	12	in
1154	RLC-CU001	SRN-CU001-011	Inventory	SRC-CU001-FI000011	Sediment Residual Core Location	734976.3	1616892.72	New York State Plane East (ft) NAD 83	6/30/09 12:34	Core	SRC-CU001-FI000011-006012	ENV	6	12	in
1155	RLC-CU001	SRN-CU001-011	Inventory	SRC-CU001-FI000011	Sediment Residual Core Location	734976.3	1616892.72	New York State Plane East (ft) NAD 83	6/30/09 12:34	Core	SRC-CU001-FI000011-006012	ENV	6	12	in
1156	RLC-CU001	SRN-CU001-011	Inventory	SRC-CU001-FI000011	Sediment Residual Core Location	734976.3	1616892.72	New York State Plane East (ft) NAD 83	6/30/09 12:34	Core	SRC-CU001-FI000011-006012	ENV	6	12	in
1157	RLC-CU001	SRN-CU001-011	Inventory	SRC-CU001-FI000011	Sediment Residual Core Location	734976.3	1616892.72	New York State Plane East (ft) NAD 83	6/30/09 12:34	Core	SRC-CU001-FI000011-006012	ENV	6	12	in
1158	RLC-CU001	SRN-CU001-011	Inventory	SRC-CU001-FI000011	Sediment Residual Core Location	734976.3	1616892.72	New York State Plane East (ft) NAD 83	6/30/09 12:34	Core	SRC-CU001-FI000011-006012	ENV	6	12	in
1159	RLC-CU001	SRN-CU001-011	Inventory	SRC-CU001-FI000011	Sediment Residual Core Location	734976.3	1616892.72	New York State Plane East (ft) NAD 83	6/30/09 12:34	Core	SRC-CU001-FI000011-006012	ENV	6	12	in
1160	RLC-CU001	SRN-CU001-011	Inventory	SRC-CU001-FI000011	Sediment Residual Core Location	734976.3	1616892.72	New York State Plane East (ft) NAD 83	6/30/09 12:34	Core	SRC-CU001-FI000011-006012	ENV	6	12	in
1161	RLC-CU001	SRN-CU001-011	Inventory	SRC-CU001-FI000011	Sediment Residual Core Location	734976.3	1616892.72	New York State Plane East (ft) NAD 83	6/30/09 12:34	Core	SRC-CU001-FI000011-012016	ENV	12	16	in
1162	RLC-CU001	SRN-CU001-011	Inventory	SRC-CU001-FI000011	Sediment Residual Core Location	734976.3	1616892.72	New York State Plane East (ft) NAD 83	6/30/09 12:34	Core	SRC-CU001-FI000011-012016	ENV	12	16	in
1163	RLC-CU001	SRN-CU001-011	Inventory	SRC-CU001-FI000011	Sediment Residual Core Location	734976.3	1616892.72	New York State Plane East (ft) NAD 83	6/30/09 12:34	Core	SRC-CU001-FI000011-012016	ENV	12	16	in
1164	RLC-CU001	SRN-CU001-011	Inventory	SRC-CU001-FI000011	Sediment Residual Core Location	734976.3	1616892.72	New York State Plane East (ft) NAD 83	6/30/09 12:34	Core	SRC-CU001-FI000011-012016	ENV	12	16	in
1165	RLC-CU001	SRN-CU001-011	Inventory	SRC-CU001-FI000011	Sediment Residual Core Location	734976.3	1616892.72	New York State Plane East (ft) NAD 83	6/30/09 12:34	Core	SRC-CU001-FI000011-012016	ENV	12	16	in
1166	RLC-CU001	SRN-CU001-011	Inventory	SRC-CU001-FI000011	Sediment Residual Core Location	734976.3	1616892.72	New York State Plane East (ft) NAD 83	6/30/09 12:34	Core	SRC-CU001-FI000011-012016	ENV	12	16	in
1167	RLC-CU001	SRN-CU001-011	Inventory	SRC-CU001-FI000011	Sediment Residual Core Location	734976.3	1616892.72	New York State Plane East (ft) NAD 83	6/30/09 12:34	Core	SRC-CU001-FI000011-012016	ENV	12	16	in
1168	RLC-CU001	SRN-CU001-011	Inventory	SRC-CU001-FI000011	Sediment Residual Core Location	734976.3	1616892.72	New York State Plane East (ft) NAD 83	6/30/09 12:34	Core	SRC-CU001-FI000011-012016	ENV	12	16	in
1169	RLC-CU001	SRN-CU001-011	Inventory	SRC-CU001-FI000011	Sediment Residual Core Location	734976.3	1616892.72	New York State Plane East (ft) NAD 83	6/30/09 12:34	Core	SRC-CU001-FI000011-012016	ENV	12	16	in
1170	RLC-CU001	SRN-CU001-011	Inventory	SRC-CU001-FI000011	Sediment Residual Core Location	734976.3	1616892.72	New York State Plane East (ft) NAD 83	6/30/09 12:34	Core	SRC-CU001-FI000011-012016	ENV	12	16	in

Row ID	sample_name	dup_parent_sample_name	analyte_name	cas_rn	Lab_Reported_Result	Verified_Result	result_unit	Lab_Reported_MDL	Verified_MDL	Lab_Reported_RL	Verified_RL	limit_unit	Lab_Reported_Qualifier	Verified_Qualifier	Detected	Reportable
1106	SRC-CU001-TR000010-006012	NULL	AROCLOR 1254	11097-69-1	2.6	2.6	mg/kg	0.39	0.39	0.94	0.94	mg/kg	NULL	NULL	1	1
1107	SRC-CU001-TR000010-006012	NULL	AROCLOR 1260	11096-82-5	NULL	NULL	mg/kg	0.39	0.39	0.94	0.94	mg/kg	U	U	0	1
1108	SRC-CU001-TR000010-006012	NULL	Moisture Content	WC002	25	25	%	0.019	0.019	0.019	0.019	%	NULL	NULL	1	1
1109	SRC-CU001-TR000010-006012	NULL	Total PCBs	1336-36-3	52.6	52.6	mg/kg	0.39	0.39	3.7	3.7	mg/kg	NULL	NULL	1	1
1110	SRC-CU001-TR000010-006012	NULL	Tri+ PCBs	TRI_PLUS_PCB	30.926	30.926	mg/kg	0.39	0.39	0.39	0.39	mg/kg	NULL	NULL	1	1
1111	SRC-CU001-TR000010-012018	NULL	AROCLOR 1016	12674-11-2	NULL	NULL	mg/kg	0.62	0.62	1.5	1.5	mg/kg	U	U	0	1
1112	SRC-CU001-TR000010-012018	NULL	AROCLOR 1221	11104-28-2	60	60	mg/kg	0.62	0.62	1.5	1.5	mg/kg	NULL	NULL	1	1
1113	SRC-CU001-TR000010-012018	NULL	AROCLOR 1232	11141-16-5	NULL	NULL	mg/kg	0.62	0.62	1.5	1.5	mg/kg	U	U	0	1
1114	SRC-CU001-TR000010-012018	NULL	AROCLOR 1242	53469-21-9	60	60	mg/kg	0.62	0.62	1.5	1.5	mg/kg	NULL	NULL	1	1
1115	SRC-CU001-TR000010-012018	NULL	AROCLOR 1248	12672-29-6	NULL	NULL	mg/kg	0.62	0.62	1.5	1.5	mg/kg	U	U	0	1
1116	SRC-CU001-TR000010-012018	NULL	AROCLOR 1254	11097-69-1	NULL	NULL	mg/kg	0.62	0.62	1.5	1.5	mg/kg	U	U	0	1
1117	SRC-CU001-TR000010-012018	NULL	AROCLOR 1260	11096-82-5	NULL	NULL	mg/kg	0.62	0.62	1.5	1.5	mg/kg	U	U	0	1
1118	SRC-CU001-TR000010-012018	NULL	Moisture Content	WC002	33	33	%	0.02	0.02	0.02	0.02	%	NULL	NULL	1	1
1119	SRC-CU001-TR000010-012018	NULL	Total PCBs	1336-36-3	120	120	mg/kg	0.62	0.62	6	6	mg/kg	NULL	NULL	1	1
1120	SRC-CU001-TR000010-012018	NULL	Tri+ PCBs	TRI_PLUS_PCB	63.2821	63.2821	mg/kg	0.62	0.62	0.62	0.62	mg/kg	NULL	NULL	1	1
1121	SRC-CU001-TR000010-018024	NULL	AROCLOR 1016	12674-11-2	NULL	NULL	mg/kg	0.56	0.56	1.4	1.4	mg/kg	U	U	0	1
1122	SRC-CU001-TR000010-018024	NULL	AROCLOR 1221	11104-28-2	36	36	mg/kg	0.56	0.56	1.4	1.4	mg/kg	NULL	NULL	1	1
1123	SRC-CU001-TR000010-018024	NULL	AROCLOR 1232	11141-16-5	NULL	NULL	mg/kg	0.56	0.56	1.4	1.4	mg/kg	U	U	0	1
1124	SRC-CU001-TR000010-018024	NULL	AROCLOR 1242	53469-21-9	52	52	mg/kg	0.56	0.56	1.4	1.4	mg/kg	NULL	NULL	1	1
1125	SRC-CU001-TR000010-018024	NULL	AROCLOR 1248	12672-29-6	NULL	NULL	mg/kg	0.56	0.56	1.4	1.4	mg/kg	U	U	0	1
1126	SRC-CU001-TR000010-018024	NULL	AROCLOR 1254	11097-69-1	6.1	6.1	mg/kg	0.56	0.56	1.4	1.4	mg/kg	NULL	NULL	1	1
1127	SRC-CU001-TR000010-018024	NULL	AROCLOR 1260	11096-82-5	NULL	NULL	mg/kg	0.56	0.56	1.4	1.4	mg/kg	U	U	0	1
1128	SRC-CU001-TR000010-018024	NULL	Moisture Content	WC002	27	27	%	0.02	0.02	0.02	0.02	%	NULL	NULL	1	1
1129	SRC-CU001-TR000010-018024	NULL	Total PCBs	1336-36-3	94.1	94.1	mg/kg	0.56	0.56	5.4	5.4	mg/kg	NULL	NULL	1	1
1130	SRC-CU001-TR000010-018024	NULL	Tri+ PCBs	TRI_PLUS_PCB	57.911	57.911	mg/kg	0.56	0.56	0.56	0.56	mg/kg	NULL	NULL	1	1
1131	SRC-CU001-FR000051-000006	NULL	AROCLOR 1016	12674-11-2	NULL	NULL	mg/kg	0.091	0.091	0.22	0.22	mg/kg	U	U	0	1
1132	SRC-CU001-FR000051-000006	NULL	AROCLOR 1221	11104-28-2	2.3	2.3	mg/kg	0.091	0.091	0.22	0.22	mg/kg	NULL	NULL	1	1
1133	SRC-CU001-FR000051-000006	NULL	AROCLOR 1232	11141-16-5	NULL	NULL	mg/kg	0.091	0.091	0.22	0.22	mg/kg	U	U	0	1
1134	SRC-CU001-FR000051-000006	NULL	AROCLOR 1242	53469-21-9	3.6	3.6	mg/kg	0.091	0.091	0.22	0.22	mg/kg	NULL	NULL	1	1
1135	SRC-CU001-FR000051-000006	NULL	AROCLOR 1248	12672-29-6	NULL	NULL	mg/kg	0.091	0.091	0.22	0.22	mg/kg	U	U	0	1
1136	SRC-CU001-FR000051-000006	NULL	AROCLOR 1254	11097-69-1	NULL	NULL	mg/kg	0.091	0.091	0.22	0.22	mg/kg	U	U	0	1
1137	SRC-CU001-FR000051-000006	NULL	AROCLOR 1260	11096-82-5	NULL	NULL	mg/kg	0.091	0.091	0.22	0.22	mg/kg	U	U	0	1
1138	SRC-CU001-FR000051-000006	NULL	Moisture Content	WC002	9.9	9.9	%	0.021	0.021	0.021	0.021	%	NULL	NULL	1	1
1139	SRC-CU001-FR000051-000006	NULL	Total PCBs	1336-36-3	5.9	5.9	mg/kg	0.091	0.091	0.22	0.22	mg/kg	NULL	J	1	1
1140	SRC-CU001-FR000051-000006	NULL	Tri+ PCBs	TRI_PLUS_PCB	3.639405	3.639405	mg/kg	0.091	0.091	0.091	0.091	mg/kg	NULL	NULL	1	1
1141	SRC-CU001-FI000011-000006	NULL	AROCLOR 1016	12674-11-2	NULL	NULL	mg/kg	0.049	0.049	0.12	0.12	mg/kg	U	U	0	1
1142	SRC-CU001-FI000011-000006	NULL	AROCLOR 1221	11104-28-2	1.6	1.6	mg/kg	0.049	0.049	0.12	0.12	mg/kg	NULL	NULL	1	1
1143	SRC-CU001-FI000011-000006	NULL	AROCLOR 1232	11141-16-5	NULL	NULL	mg/kg	0.049	0.049	0.12	0.12	mg/kg	U	U	0	1
1144	SRC-CU001-FI000011-000006	NULL	AROCLOR 1242	53469-21-9	2.8	2.8	mg/kg	0.049	0.049	0.12	0.12	mg/kg	NULL	NULL	1	1
1145	SRC-CU001-FI000011-000006	NULL	AROCLOR 1248	12672-29-6	NULL	NULL	mg/kg	0.049	0.049	0.12	0.12	mg/kg	U	U	0	1
1146	SRC-CU001-FI000011-000006	NULL	AROCLOR 1254	11097-69-1	NULL	NULL	mg/kg	0.049	0.049	0.12	0.12	mg/kg	U	U	0	1
1147	SRC-CU001-FI000011-000006	NULL	AROCLOR 1260	11096-82-5	NULL	NULL	mg/kg	0.049	0.049	0.12	0.12	mg/kg	U	U	0	1
1148	SRC-CU001-FI000011-000006	NULL	Moisture Content	WC002	15	15	%	0.019	0.019	0.019	0.019	%	NULL	NULL	1	1
1149	SRC-CU001-FI000011-000006	NULL	Total PCBs	1336-36-3	4.4	4.4	mg/kg	0.049	0.049	0.12	0.12	mg/kg	NULL	NULL	1	1
1150	SRC-CU001-FI000011-000006	NULL	Tri+ PCBs	TRI_PLUS_PCB	2.794295	2.794295	mg/kg	0.049	0.049	0.049	0.049	mg/kg	NULL	NULL	1	1
1151	SRC-CU001-FI000011-006012	NULL	AROCLOR 1016	12674-11-2	NULL	NULL	mg/kg	0.049	0.049	0.12	0.12	mg/kg	U	U	0	1
1152	SRC-CU001-FI000011-006012	NULL	AROCLOR 1221	11104-28-2	1.6	1.6	mg/kg	0.049	0.049	0.12	0.12	mg/kg	NULL	NULL	1	1
1153	SRC-CU001-FI000011-006012	NULL	AROCLOR 1232	11141-16-5	NULL	NULL	mg/kg	0.049	0.049	0.12	0.12	mg/kg	U	U	0	1
1154	SRC-CU001-FI000011-006012	NULL	AROCLOR 1242	53469-21-9	3.1	3.1	mg/kg	0.049	0.049	0.12	0.12	mg/kg	NULL	NULL	1	1
1155	SRC-CU001-FI000011-006012	NULL	AROCLOR 1248	12672-29-6	NULL	NULL	mg/kg	0.049	0.049	0.12	0.12	mg/kg	U	U	0	1
1156	SRC-CU001-FI000011-006012	NULL	AROCLOR 1254	11097-69-1	0.52	0.52	mg/kg	0.049	0.049	0.12	0.12	mg/kg	NULL	NULL	1	1
1157	SRC-CU001-FI000011-006012	NULL	AROCLOR 1260	11096-82-5	NULL	NULL	mg/kg	0.049	0.049	0.12	0.12	mg/kg	U	U	0	1
1158	SRC-CU001-FI000011-006012	NULL	Moisture Content	WC002	17	17	%	0.019	0.019	0.019	0.019	%	NULL	NULL	1	1
1159	SRC-CU001-FI000011-006012	NULL	Total PCBs	1336-36-3	5.22	5.22	mg/kg	0.049	0.049	0.12	0.12	mg/kg	NULL	NULL	1	1
1160	SRC-CU001-FI000011-006012	NULL	Tri+ PCBs	TRI_PLUS_PCB	3.5182	3.5182	mg/kg	0.049	0.049	0.049	0.049	mg/kg	NULL	NULL	1	1
1161	SRC-CU001-FI000011-012016	NULL	AROCLOR 1016	12674-11-2	NULL	NULL	mg/kg	0.096	0.096	0.23	0.23	mg/kg	U	U	0	1
1162	SRC-CU001-FI000011-012016	NULL	AROCLOR 1221	11104-28-2	3.1	3.1	mg/kg	0.096	0.096	0.23	0.23	mg/kg	NULL	NULL	1	1
1163	SRC-CU001-FI000011-012016	NULL	AROCLOR 1232	11141-16-5	NULL	NULL	mg/kg	0.096	0.096	0.23	0.23	mg/kg	U	U	0	1
1164	SRC-CU001-FI000011-012016	NULL	AROCLOR 1242	53469-21-9	4.8	4.8	mg/kg	0.096	0.096	0.23	0.23	mg/kg	NULL	NULL	1	1
1165	SRC-CU001-FI000011-012016	NULL	AROCLOR 1248	12672-29-6	NULL	NULL	mg/kg	0.096	0.096	0.23	0.23	mg/kg	U	U	0	1
1166	SRC-CU001-FI000011-012016	NULL	AROCLOR 1254	11097-69-1	NULL	NULL	mg/kg	0.096	0.096	0.23	0.23	mg/kg	U	U	0	1
1167	SRC-CU001-FI000011-012016	NULL	AROCLOR 1260	11096-82-5	NULL	NULL	mg/kg	0.096	0.096	0.23	0.23	mg/kg	U	U	0	1
1168	SRC-CU001-FI000011-012016	NULL	Moisture Content	WC002	16	16	%	0.019	0.019	0.019	0.019	%	NULL	NULL	1	1
1169	SRC-CU001-FI000011-012016	NULL	Total PCBs	1336-36-3	7.9	7.9	mg/kg	0.096	0.096	0.23	0.23	mg/kg	NULL	NULL	1	1
1170	SRC-CU001-FI000011-012016	NULL	Tri+ PCBs	TRI_PLUS_PCB	4.84568	4.84568	mg/kg	0.096	0.096	0.096	0.096	mg/kg	NULL	NULL	1	1

Row ID	cu_id	node_id	dredge_pass	core_id	location_type	x_coord	y_coord	coord_system	sample_dt	collection_method	sample_name	sample_type	start_depth	end_depth	depth_unit
1171	RLC-CU001	SRN-CU001-011	Inventory	SRC-CU001-FI000011	Sediment Residual Core Location	734976.3	1616892.72	New York State Plane East (ft) NAD 83	6/30/09 12:34	Core	SRC-CU001-FI000011-BD0001	DUP	0	6	in
1172	RLC-CU001	SRN-CU001-011	Inventory	SRC-CU001-FI000011	Sediment Residual Core Location	734976.3	1616892.72	New York State Plane East (ft) NAD 83	6/30/09 12:34	Core	SRC-CU001-FI000011-BD0001	DUP	0	6	in
1173	RLC-CU001	SRN-CU001-011	Inventory	SRC-CU001-FI000011	Sediment Residual Core Location	734976.3	1616892.72	New York State Plane East (ft) NAD 83	6/30/09 12:34	Core	SRC-CU001-FI000011-BD0001	DUP	0	6	in
1174	RLC-CU001	SRN-CU001-011	Inventory	SRC-CU001-FI000011	Sediment Residual Core Location	734976.3	1616892.72	New York State Plane East (ft) NAD 83	6/30/09 12:34	Core	SRC-CU001-FI000011-BD0001	DUP	0	6	in
1175	RLC-CU001	SRN-CU001-011	Inventory	SRC-CU001-FI000011	Sediment Residual Core Location	734976.3	1616892.72	New York State Plane East (ft) NAD 83	6/30/09 12:34	Core	SRC-CU001-FI000011-BD0001	DUP	0	6	in
1176	RLC-CU001	SRN-CU001-011	Inventory	SRC-CU001-FI000011	Sediment Residual Core Location	734976.3	1616892.72	New York State Plane East (ft) NAD 83	6/30/09 12:34	Core	SRC-CU001-FI000011-BD0001	DUP	0	6	in
1177	RLC-CU001	SRN-CU001-011	Inventory	SRC-CU001-FI000011	Sediment Residual Core Location	734976.3	1616892.72	New York State Plane East (ft) NAD 83	6/30/09 12:34	Core	SRC-CU001-FI000011-BD0001	DUP	0	6	in
1178	RLC-CU001	SRN-CU001-011	Inventory	SRC-CU001-FI000011	Sediment Residual Core Location	734976.3	1616892.72	New York State Plane East (ft) NAD 83	6/30/09 12:34	Core	SRC-CU001-FI000011-BD0001	DUP	0	6	in
1179	RLC-CU001	SRN-CU001-011	Inventory	SRC-CU001-FI000011	Sediment Residual Core Location	734976.3	1616892.72	New York State Plane East (ft) NAD 83	6/30/09 12:34	Core	SRC-CU001-FI000011-BD0001	DUP	0	6	in
1180	RLC-CU001	SRN-CU001-011	Inventory	SRC-CU001-FI000011	Sediment Residual Core Location	734976.3	1616892.72	New York State Plane East (ft) NAD 83	6/30/09 12:34	Core	SRC-CU001-FI000011-BD0001	DUP	0	6	in
1181	RLC-CU001	SRN-CU001-011	Second Inventory	SRC-CU001-SI000011	Sediment Residual Core Location	734983.16	1616897.18	New York State Plane East (ft) NAD 83	9/11/09 16:38	Core	SRC-CU001-SI000011-000006	ENV	0	6	in
1182	RLC-CU001	SRN-CU001-011	Second Inventory	SRC-CU001-SI000011	Sediment Residual Core Location	734983.16	1616897.18	New York State Plane East (ft) NAD 83	9/11/09 16:38	Core	SRC-CU001-SI000011-000006	ENV	0	6	in
1183	RLC-CU001	SRN-CU001-011	Second Inventory	SRC-CU001-SI000011	Sediment Residual Core Location	734983.16	1616897.18	New York State Plane East (ft) NAD 83	9/11/09 16:38	Core	SRC-CU001-SI000011-000006	ENV	0	6	in
1184	RLC-CU001	SRN-CU001-011	Second Inventory	SRC-CU001-SI000011	Sediment Residual Core Location	734983.16	1616897.18	New York State Plane East (ft) NAD 83	9/11/09 16:38	Core	SRC-CU001-SI000011-000006	ENV	0	6	in
1185	RLC-CU001	SRN-CU001-011	Second Inventory	SRC-CU001-SI000011	Sediment Residual Core Location	734983.16	1616897.18	New York State Plane East (ft) NAD 83	9/11/09 16:38	Core	SRC-CU001-SI000011-000006	ENV	0	6	in
1186	RLC-CU001	SRN-CU001-011	Second Inventory	SRC-CU001-SI000011	Sediment Residual Core Location	734983.16	1616897.18	New York State Plane East (ft) NAD 83	9/11/09 16:38	Core	SRC-CU001-SI000011-000006	ENV	0	6	in
1187	RLC-CU001	SRN-CU001-011	Second Inventory	SRC-CU001-SI000011	Sediment Residual Core Location	734983.16	1616897.18	New York State Plane East (ft) NAD 83	9/11/09 16:38	Core	SRC-CU001-SI000011-000006	ENV	0	6	in
1188	RLC-CU001	SRN-CU001-011	Second Inventory	SRC-CU001-SI000011	Sediment Residual Core Location	734983.16	1616897.18	New York State Plane East (ft) NAD 83	9/11/09 16:38	Core	SRC-CU001-SI000011-000006	ENV	0	6	in
1189	RLC-CU001	SRN-CU001-011	Second Inventory	SRC-CU001-SI000011	Sediment Residual Core Location	734983.16	1616897.18	New York State Plane East (ft) NAD 83	9/11/09 16:38	Core	SRC-CU001-SI000011-000006	ENV	0	6	in
1190	RLC-CU001	SRN-CU001-011	Second Inventory	SRC-CU001-SI000011	Sediment Residual Core Location	734983.16	1616897.18	New York State Plane East (ft) NAD 83	9/11/09 16:38	Core	SRC-CU001-SI000011-000006	ENV	0	6	in
1191	RLC-CU001	SRN-CU001-011	Second Inventory	SRC-CU001-SI000011	Sediment Residual Core Location	734983.16	1616897.18	New York State Plane East (ft) NAD 83	9/11/09 16:38	Core	SRC-CU001-SI000011-006012	ENV	6	12	in
1192	RLC-CU001	SRN-CU001-011	Second Inventory	SRC-CU001-SI000011	Sediment Residual Core Location	734983.16	1616897.18	New York State Plane East (ft) NAD 83	9/11/09 16:38	Core	SRC-CU001-SI000011-006012	ENV	6	12	in
1193	RLC-CU001	SRN-CU001-011	Second Inventory	SRC-CU001-SI000011	Sediment Residual Core Location	734983.16	1616897.18	New York State Plane East (ft) NAD 83	9/11/09 16:38	Core	SRC-CU001-SI000011-006012	ENV	6	12	in
1194	RLC-CU001	SRN-CU001-011	Second Inventory	SRC-CU001-SI000011	Sediment Residual Core Location	734983.16	1616897.18	New York State Plane East (ft) NAD 83	9/11/09 16:38	Core	SRC-CU001-SI000011-006012	ENV	6	12	in
1195	RLC-CU001	SRN-CU001-011	Second Inventory	SRC-CU001-SI000011	Sediment Residual Core Location	734983.16	1616897.18	New York State Plane East (ft) NAD 83	9/11/09 16:38	Core	SRC-CU001-SI000011-006012	ENV	6	12	in
1196	RLC-CU001	SRN-CU001-011	Second Inventory	SRC-CU001-SI000011	Sediment Residual Core Location	734983.16	1616897.18	New York State Plane East (ft) NAD 83	9/11/09 16:38	Core	SRC-CU001-SI000011-006012	ENV	6	12	in
1197	RLC-CU001	SRN-CU001-011	Second Inventory	SRC-CU001-SI000011	Sediment Residual Core Location	734983.16	1616897.18	New York State Plane East (ft) NAD 83	9/11/09 16:38	Core	SRC-CU001-SI000011-006012	ENV	6	12	in
1198	RLC-CU001	SRN-CU001-011	Second Inventory	SRC-CU001-SI000011	Sediment Residual Core Location	734983.16	1616897.18	New York State Plane East (ft) NAD 83	9/11/09 16:38	Core	SRC-CU001-SI000011-006012	ENV	6	12	in
1199	RLC-CU001	SRN-CU001-011	Second Inventory	SRC-CU001-SI000011	Sediment Residual Core Location	734983.16	1616897.18	New York State Plane East (ft) NAD 83	9/11/09 16:38	Core	SRC-CU001-SI000011-006012	ENV	6	12	in
1200	RLC-CU001	SRN-CU001-011	Second Inventory	SRC-CU001-SI000011	Sediment Residual Core Location	734983.16	1616897.18	New York State Plane East (ft) NAD 83	9/11/09 16:38	Core	SRC-CU001-SI000011-006012	ENV	6	12	in
1201	RLC-CU001	SRN-CU001-011	Second Inventory	SRC-CU001-SI000011	Sediment Residual Core Location	734983.16	1616897.18	New York State Plane East (ft) NAD 83	9/11/09 16:38	Core	SRC-CU001-SI000011-012018	ENV	12	18	in
1202	RLC-CU001	SRN-CU001-011	Second Inventory	SRC-CU001-SI000011	Sediment Residual Core Location	734983.16	1616897.18	New York State Plane East (ft) NAD 83	9/11/09 16:38	Core	SRC-CU001-SI000011-012018	ENV	12	18	in
1203	RLC-CU001	SRN-CU001-011	Second Inventory	SRC-CU001-SI000011	Sediment Residual Core Location	734983.16	1616897.18	New York State Plane East (ft) NAD 83	9/11/09 16:38	Core	SRC-CU001-SI000011-012018	ENV	12	18	in
1204	RLC-CU001	SRN-CU001-011	Second Inventory	SRC-CU001-SI000011	Sediment Residual Core Location	734983.16	1616897.18	New York State Plane East (ft) NAD 83	9/11/09 16:38	Core	SRC-CU001-SI000011-012018	ENV	12	18	in
1205	RLC-CU001	SRN-CU001-011	Second Inventory	SRC-CU001-SI000011	Sediment Residual Core Location	734983.16	1616897.18	New York State Plane East (ft) NAD 83	9/11/09 16:38	Core	SRC-CU001-SI000011-012018	ENV	12	18	in
1206	RLC-CU001	SRN-CU001-011	Second Inventory	SRC-CU001-SI000011	Sediment Residual Core Location	734983.16	1616897.18	New York State Plane East (ft) NAD 83	9/11/09 16:38	Core	SRC-CU001-SI000011-012018	ENV	12	18	in
1207	RLC-CU001	SRN-CU001-011	Second Inventory	SRC-CU001-SI000011	Sediment Residual Core Location	734983.16	1616897.18	New York State Plane East (ft) NAD 83	9/11/09 16:38	Core	SRC-CU001-SI000011-012018	ENV	12	18	in
1208	RLC-CU001	SRN-CU001-011	Second Inventory	SRC-CU001-SI000011	Sediment Residual Core Location	734983.16	1616897.18	New York State Plane East (ft) NAD 83	9/11/09 16:38	Core	SRC-CU001-SI000011-012018	ENV	12	18	in
1209	RLC-CU001	SRN-CU001-011	Second Inventory	SRC-CU001-SI000011	Sediment Residual Core Location	734983.16	1616897.18	New York State Plane East (ft) NAD 83	9/11/09 16:38	Core	SRC-CU001-SI000011-012018	ENV	12	18	in
1210	RLC-CU001	SRN-CU001-011	Second Inventory	SRC-CU001-SI000011	Sediment Residual Core Location	734983.16	1616897.18	New York State Plane East (ft) NAD 83	9/11/09 16:38	Core	SRC-CU001-SI000011-012018	ENV	12	18	in
1211	RLC-CU001	SRN-CU001-011	Second Inventory	SRC-CU001-SI000011	Sediment Residual Core Location	734983.16	1616897.18	New York State Plane East (ft) NAD 83	9/11/09 16:38	Core	SRC-CU001-SI000011-018024	ENV	18	24	in
1212	RLC-CU001	SRN-CU001-011	Second Inventory	SRC-CU001-SI000011	Sediment Residual Core Location	734983.16	1616897.18	New York State Plane East (ft) NAD 83	9/11/09 16:38	Core	SRC-CU001-SI000011-018024	ENV	18	24	in
1213	RLC-CU001	SRN-CU001-011	Second Inventory	SRC-CU001-SI000011	Sediment Residual Core Location	734983.16	1616897.18	New York State Plane East (ft) NAD 83	9/11/09 16:38	Core	SRC-CU001-SI000011-018024	ENV	18	24	in
1214	RLC-CU001	SRN-CU001-011	Second Inventory	SRC-CU001-SI000011	Sediment Residual Core Location	734983.16	1616897.18	New York State Plane East (ft) NAD 83	9/11/09 16:38	Core	SRC-CU001-SI000011-018024	ENV	18	24	in
1215	RLC-CU001	SRN-CU001-011	Second Inventory	SRC-CU001-SI000011	Sediment Residual Core Location	734983.16	1616897.18	New York State Plane East (ft) NAD 83	9/11/09 16:38	Core	SRC-CU001-SI000011-018024	ENV	18	24	in
1216	RLC-CU001	SRN-CU001-011	Second Inventory	SRC-CU001-SI000011	Sediment Residual Core Location	734983.16	1616897.18	New York State Plane East (ft) NAD 83	9/11/09 16:38	Core	SRC-CU001-SI000011-018024	ENV	18	24	in
1217	RLC-CU001	SRN-CU001-011	Second Inventory	SRC-CU001-SI000011	Sediment Residual Core Location	734983.16	1616897.18	New York State Plane East (ft) NAD 83	9/11/09 16:38	Core	SRC-CU001-SI000011-018024	ENV	18	24	in
1218	RLC-CU001	SRN-CU001-011	Second Inventory	SRC-CU001-SI000011	Sediment Residual Core Location	734983.16	1616897.18	New York State Plane East (ft) NAD 83	9/11/09 16:38	Core	SRC-CU001-SI000011-018024	ENV	18	24	in
1219	RLC-CU001	SRN-CU001-011	Second Inventory	SRC-CU001-SI000011	Sediment Residual Core Location	734983.16	1616897.18	New York State Plane East (ft) NAD 83	9/11/09 16:38	Core	SRC-CU001-SI000011-018024	ENV	18	24	in
1220	RLC-CU001	SRN-CU001-011	Second Inventory	SRC-CU001-SI000011	Sediment Residual Core Location	734983.16	1616897.18	New York State Plane East (ft) NAD 83	9/11/09 16:38	Core	SRC-CU001-SI000011-018024	ENV	18	24	in
1221	RLC-CU001	SRN-CU001-011	Second Inventory	SRC-CU001-SI000011	Sediment Residual Core Location	734983.16	1616897.18	New York State Plane East (ft) NAD 83	9/11/09 16:38	Core	SRC-CU001-SI000011-024029	ENV	24	29	in
1222	RLC-CU001	SRN-CU001-011	Second Inventory	SRC-CU001-SI000011	Sediment Residual Core Location	734983.16	1616897.18	New York State Plane East (ft) NAD 83	9/11/09 16:38	Core	SRC-CU001-SI000011-024029	ENV	24	29	in
1223	RLC-CU001	SRN-CU001-011	Second Inventory	SRC-CU001-SI000011	Sediment Residual Core Location	734983.16	1616897.18	New York State Plane East (ft) NAD 83	9/11/09 16:38	Core	SRC-CU001-SI000011-024029	ENV	24	29	in
1224	RLC-CU001	SRN-CU001-011	Second Inventory	SRC-CU001-SI000011	Sediment Residual Core Location	734983.16	1616897.18	New York State Plane East (ft) NAD 83	9/11/09 16:38	Core	SRC-CU001-SI000011-024029	ENV	24	29	in
1225	RLC-CU001	SRN-CU001-011	Second Inventory	SRC-CU001-SI000011	Sediment Residual Core Location	734983.16	1616897.18	New York State Plane East (ft) NAD 83	9/11/09 16:38	Core	SRC-CU001-SI000011-024029	ENV	24	29	in
1226	RLC-CU001	SRN-CU001-011	Second Inventory	SRC-CU001-SI000011	Sediment Residual Core Location	734983.16	1616897.18	New York State Plane East (ft) NAD 83	9/11/09 16:38	Core	SRC-CU001-SI000011-024029	ENV	24	29	in
1227	RLC-CU001	SRN-CU001-011	Second Inventory	SRC-CU001-SI000011	Sediment Residual Core Location	734983.16	1616897.18	New York State Plane East (ft) NAD 83	9/11/09 16:38	Core	SRC-CU001-SI000011-024029	ENV	24	29	in
1228	RLC-CU001	SRN-CU001-011	Second Inventory	SRC-CU001-SI000011	Sediment Residual Core Location	734983.16	1616897.18	New York State Plane East (ft) NAD 83	9/11/09 16:38	Core	SRC-CU001-SI000011-024029	ENV	24	29	in
1229	RLC-CU001	SRN-CU001-011	Second Inventory	SRC-CU001-SI000011	Sediment Residual Core Location	734983.16	1616897.18	New York State Plane East (ft) NAD 83	9/11/09 16:38	Core	SRC-CU001-SI000011-024029	ENV	24	29	in
1230	RLC-CU001	SRN-CU001-011	Second Inventory	SRC-CU001-SI000011	Sediment Residual Core Location	734983.16	1616897.18	New York State Plane East (ft) NAD 83	9/11/09 16:38	Core	SRC-CU001-SI000011-024029	ENV	24	29	in
1231	RLC-CU001	SRN-CU001-011	Second Residual	SRC-CU001-SR000011	Sediment Residual Core Location	734983.84	1616896.29	New York State Plane East (ft) NAD 83	10/14/09 14:28	Core	SRC-CU001-SR000011-000006	ENV	0	6	in
1232	RLC-CU001	SRN-CU001-011	Second Residual	SRC-CU001-SR000011	Sediment Residual Core Location	734983.84	1616896.29	New York State Plane East (ft) NAD 83	10/14/09 14:28	Core	SRC-CU001-SR000011-000006	ENV	0	6	in
1233	RLC-CU001	SRN-CU001-011	Second Residual	SRC-CU001-SR000011	Sediment Residual Core Location	734983.84	1616896.29	New York State Plane East (ft) NAD 83	10/14/09 14:28	Core	SRC-CU001-SR000011-000006	ENV	0	6	in
1234	RLC-CU001	SRN-CU001-011	Second Residual	SRC-CU001-SR000011	Sediment Residual Core Location	734983.84	1616896.29	New York State Plane East (ft) NAD 83	10/14/09 14:28	Core	SRC-CU001-SR000011-000006	ENV	0	6	in
1235	RLC-CU001	SRN-CU001-011	Second Residual	SRC-CU001-SR000011	Sediment Residual Core Location	734983.84	1616896.29	New York State Plane East (ft) NAD 83	10/14/09 14:28	Core	SRC-CU001-SR000011-000006	ENV	0	6	in

Row ID	sample_name	dup_parent_sample_name	analyte_name	cas_rn	Lab_Reported_Result	Verified_Result	result_unit	Lab_Reported_MDL	Verified_MDL	Lab_Reported_RL	Verified_RL	limit_unit	Lab_Reported_Qualifier	Verified_Qualifier	Detected	Reportable
1171	SRC-CU001-FI000011-BD0001	SRC-CU001-FI000011-000006	AROCLOR 1016	12674-11-2	NULL	NULL	mg/kg	0.049	0.049	0.12	0.12	mg/kg	U	U	0	1
1172	SRC-CU001-FI000011-BD0001	SRC-CU001-FI000011-000006	AROCLOR 1221	11104-28-2	1.6	1.6	mg/kg	0.049	0.049	0.12	0.12	mg/kg	NULL	NULL	1	1
1173	SRC-CU001-FI000011-BD0001	SRC-CU001-FI000011-000006	AROCLOR 1232	11141-16-5	NULL	NULL	mg/kg	0.049	0.049	0.12	0.12	mg/kg	U	U	0	1
1174	SRC-CU001-FI000011-BD0001	SRC-CU001-FI000011-000006	AROCLOR 1242	53469-21-9	3	3	mg/kg	0.049	0.049	0.12	0.12	mg/kg	NULL	NULL	1	1
1175	SRC-CU001-FI000011-BD0001	SRC-CU001-FI000011-000006	AROCLOR 1248	12672-29-6	NULL	NULL	mg/kg	0.049	0.049	0.12	0.12	mg/kg	U	U	0	1
1176	SRC-CU001-FI000011-BD0001	SRC-CU001-FI000011-000006	AROCLOR 1254	11097-69-1	NULL	NULL	mg/kg	0.049	0.049	0.12	0.12	mg/kg	U	U	0	1
1177	SRC-CU001-FI000011-BD0001	SRC-CU001-FI000011-000006	AROCLOR 1260	11096-82-5	NULL	NULL	mg/kg	0.049	0.049	0.12	0.12	mg/kg	U	U	0	1
1178	SRC-CU001-FI000011-BD0001	SRC-CU001-FI000011-000006	Moisture Content	WC002	16	16	%	0.019	0.019	0.019	0.019	%	NULL	NULL	1	1
1179	SRC-CU001-FI000011-BD0001	SRC-CU001-FI000011-000006	Total PCBs	1336-36-3	4.6	4.6	mg/kg	0.049	0.049	0.12	0.12	mg/kg	NULL	NULL	1	1
1180	SRC-CU001-FI000011-BD0001	SRC-CU001-FI000011-000006	Tri+ PCBs	TRI_PLUS_PCB	2.976295	2.976295	mg/kg	0.049	0.049	0.049	0.049	mg/kg	NULL	NULL	1	1
1181	SRC-CU001-SI000011-000006	NULL	AROCLOR 1016	12674-11-2	NULL	NULL	mg/kg	0.1	0.1	0.25	0.25	mg/kg	U	U	0	1
1182	SRC-CU001-SI000011-000006	NULL	AROCLOR 1221	11104-28-2	3.1	3.1	mg/kg	0.1	0.1	0.25	0.25	mg/kg	NULL	NULL	1	1
1183	SRC-CU001-SI000011-000006	NULL	AROCLOR 1232	11141-16-5	NULL	NULL	mg/kg	0.1	0.1	0.25	0.25	mg/kg	U	U	0	1
1184	SRC-CU001-SI000011-000006	NULL	AROCLOR 1242	53469-21-9	4.1	4.1	mg/kg	0.1	0.1	0.25	0.25	mg/kg	NULL	NULL	1	1
1185	SRC-CU001-SI000011-000006	NULL	AROCLOR 1248	12672-29-6	NULL	NULL	mg/kg	0.1	0.1	0.25	0.25	mg/kg	U	U	0	1
1186	SRC-CU001-SI000011-000006	NULL	AROCLOR 1254	11097-69-1	NULL	NULL	mg/kg	0.1	0.1	0.25	0.25	mg/kg	U	U	0	1
1187	SRC-CU001-SI000011-000006	NULL	AROCLOR 1260	11096-82-5	NULL	NULL	mg/kg	0.1	0.1	0.25	0.25	mg/kg	U	U	0	1
1188	SRC-CU001-SI000011-000006	NULL	Moisture Content	WC002	19	19	%	0.019	0.019	0.019	0.019	%	NULL	NULL	1	1
1189	SRC-CU001-SI000011-000006	NULL	Total PCBs	1336-36-3	7.2	7.2	mg/kg	0.1	0.1	0.25	0.25	mg/kg	NULL	NULL	1	1
1190	SRC-CU001-SI000011-000006	NULL	Tri+ PCBs	TRI_PLUS_PCB	4.2105	4.2105	mg/kg	0.1	0.1	0.1	0.1	mg/kg	NULL	NULL	1	1
1191	SRC-CU001-SI000011-006012	NULL	AROCLOR 1016	12674-11-2	NULL	NULL	mg/kg	0.1	0.1	0.25	0.25	mg/kg	U	U	0	1
1192	SRC-CU001-SI000011-006012	NULL	AROCLOR 1221	11104-28-2	2.3	2.3	mg/kg	0.1	0.1	0.25	0.25	mg/kg	NULL	NULL	1	1
1193	SRC-CU001-SI000011-006012	NULL	AROCLOR 1232	11141-16-5	NULL	NULL	mg/kg	0.1	0.1	0.25	0.25	mg/kg	U	U	0	1
1194	SRC-CU001-SI000011-006012	NULL	AROCLOR 1242	53469-21-9	4.4	4.4	mg/kg	0.1	0.1	0.25	0.25	mg/kg	NULL	NULL	1	1
1195	SRC-CU001-SI000011-006012	NULL	AROCLOR 1248	12672-29-6	NULL	NULL	mg/kg	0.1	0.1	0.25	0.25	mg/kg	U	U	0	1
1196	SRC-CU001-SI000011-006012	NULL	AROCLOR 1254	11097-69-1	NULL	NULL	mg/kg	0.1	0.1	0.25	0.25	mg/kg	U	U	0	1
1197	SRC-CU001-SI000011-006012	NULL	AROCLOR 1260	11096-82-5	NULL	NULL	mg/kg	0.1	0.1	0.25	0.25	mg/kg	U	U	0	1
1198	SRC-CU001-SI000011-006012	NULL	Moisture Content	WC002	20	20	%	0.02	0.02	0.02	0.02	%	NULL	NULL	1	1
1199	SRC-CU001-SI000011-006012	NULL	Total PCBs	1336-36-3	6.7	6.7	mg/kg	0.1	0.1	1	1	mg/kg	NULL	NULL	1	1
1200	SRC-CU001-SI000011-006012	NULL	Tri+ PCBs	TRI_PLUS_PCB	4.3715	4.3715	mg/kg	0.1	0.1	0.1	0.1	mg/kg	NULL	NULL	1	1
1201	SRC-CU001-SI000011-012018	NULL	AROCLOR 1016	12674-11-2	NULL	NULL	mg/kg	0.17	0.17	0.42	0.42	mg/kg	U	U	0	1
1202	SRC-CU001-SI000011-012018	NULL	AROCLOR 1221	11104-28-2	2.3	2.3	mg/kg	0.17	0.17	0.42	0.42	mg/kg	NULL	NULL	1	1
1203	SRC-CU001-SI000011-012018	NULL	AROCLOR 1232	11141-16-5	NULL	NULL	mg/kg	0.17	0.17	0.42	0.42	mg/kg	U	U	0	1
1204	SRC-CU001-SI000011-012018	NULL	AROCLOR 1242	53469-21-9	4.2	4.2	mg/kg	0.17	0.17	0.42	0.42	mg/kg	NULL	NULL	1	1
1205	SRC-CU001-SI000011-012018	NULL	AROCLOR 1248	12672-29-6	NULL	NULL	mg/kg	0.17	0.17	0.42	0.42	mg/kg	U	U	0	1
1206	SRC-CU001-SI000011-012018	NULL	AROCLOR 1254	11097-69-1	NULL	NULL	mg/kg	0.17	0.17	0.42	0.42	mg/kg	U	U	0	1
1207	SRC-CU001-SI000011-012018	NULL	AROCLOR 1260	11096-82-5	NULL	NULL	mg/kg	0.17	0.17	0.42	0.42	mg/kg	U	U	0	1
1208	SRC-CU001-SI000011-012018	NULL	Moisture Content	WC002	29	29	%	0.02	0.02	0.02	0.02	%	NULL	NULL	1	1
1209	SRC-CU001-SI000011-012018	NULL	Total PCBs	1336-36-3	6.5	6.5	mg/kg	0.17	0.17	1.7	1.7	mg/kg	NULL	NULL	1	1
1210	SRC-CU001-SI000011-012018	NULL	Tri+ PCBs	TRI_PLUS_PCB	4.22135	4.22135	mg/kg	0.17	0.17	0.17	0.17	mg/kg	NULL	NULL	1	1
1211	SRC-CU001-SI000011-018024	NULL	AROCLOR 1016	12674-11-2	NULL	NULL	mg/kg	0.12	0.12	0.28	0.28	mg/kg	U	U	0	1
1212	SRC-CU001-SI000011-018024	NULL	AROCLOR 1221	11104-28-2	2.7	2.7	mg/kg	0.12	0.12	0.28	0.28	mg/kg	NULL	NULL	1	1
1213	SRC-CU001-SI000011-018024	NULL	AROCLOR 1232	11141-16-5	NULL	NULL	mg/kg	0.12	0.12	0.28	0.28	mg/kg	U	U	0	1
1214	SRC-CU001-SI000011-018024	NULL	AROCLOR 1242	53469-21-9	3.7	3.7	mg/kg	0.12	0.12	0.28	0.28	mg/kg	NULL	NULL	1	1
1215	SRC-CU001-SI000011-018024	NULL	AROCLOR 1248	12672-29-6	NULL	NULL	mg/kg	0.12	0.12	0.28	0.28	mg/kg	U	U	0	1
1216	SRC-CU001-SI000011-018024	NULL	AROCLOR 1254	11097-69-1	0.7	0.7	mg/kg	0.12	0.12	0.28	0.28	mg/kg	NULL	NULL	1	1
1217	SRC-CU001-SI000011-018024	NULL	AROCLOR 1260	11096-82-5	NULL	NULL	mg/kg	0.12	0.12	0.28	0.28	mg/kg	U	U	0	1
1218	SRC-CU001-SI000011-018024	NULL	Moisture Content	WC002	29	29	%	0.02	0.02	0.02	0.02	%	NULL	NULL	1	1
1219	SRC-CU001-SI000011-018024	NULL	Total PCBs	1336-36-3	7.1	7.1	mg/kg	0.12	0.12	1.1	1.1	mg/kg	NULL	NULL	1	1
1220	SRC-CU001-SI000011-018024	NULL	Tri+ PCBs	TRI_PLUS_PCB	4.382	4.382	mg/kg	0.12	0.12	0.12	0.12	mg/kg	NULL	NULL	1	1
1221	SRC-CU001-SI000011-024029	NULL	AROCLOR 1016	12674-11-2	NULL	NULL	mg/kg	0.37	0.37	0.89	0.89	mg/kg	U	U	0	1
1222	SRC-CU001-SI000011-024029	NULL	AROCLOR 1221	11104-28-2	17	17	mg/kg	0.37	0.37	0.89	0.89	mg/kg	NULL	NULL	1	1
1223	SRC-CU001-SI000011-024029	NULL	AROCLOR 1232	11141-16-5	NULL	NULL	mg/kg	0.37	0.37	0.89	0.89	mg/kg	U	U	0	1
1224	SRC-CU001-SI000011-024029	NULL	AROCLOR 1242	53469-21-9	8.8	8.8	mg/kg	0.37	0.37	0.89	0.89	mg/kg	NULL	NULL	1	1
1225	SRC-CU001-SI000011-024029	NULL	AROCLOR 1248	12672-29-6	NULL	NULL	mg/kg	0.37	0.37	0.89	0.89	mg/kg	U	U	0	1
1226	SRC-CU001-SI000011-024029	NULL	AROCLOR 1254	11097-69-1	NULL	NULL	mg/kg	0.37	0.37	0.89	0.89	mg/kg	U	U	0	1
1227	SRC-CU001-SI000011-024029	NULL	AROCLOR 1260	11096-82-5	NULL	NULL	mg/kg	0.37	0.37	0.89	0.89	mg/kg	U	U	0	1
1228	SRC-CU001-SI000011-024029	NULL	Moisture Content	WC002	22	22	%	0.019	0.019	0.019	0.019	%	NULL	NULL	1	1
1229	SRC-CU001-SI000011-024029	NULL	Total PCBs	1336-36-3	25.8	25.8	mg/kg	0.37	0.37	3.6	3.6	mg/kg	NULL	NULL	1	1
1230	SRC-CU001-SI000011-024029	NULL	Tri+ PCBs	TRI_PLUS_PCB	10.55635	10.55635	mg/kg	0.37	0.37	0.37	0.37	mg/kg	NULL	NULL	1	1
1231	SRC-CU001-SR000011-000006	NULL	AROCLOR 1016	12674-11-2	NULL	NULL	mg/kg	0.25	0.25	0.6	0.6	mg/kg	U	U	0	1
1232	SRC-CU001-SR000011-000006	NULL	AROCLOR 1221	11104-28-2	9.6	9.6	mg/kg	0.25	0.25	0.6	0.6	mg/kg	NULL	NULL	1	1
1233	SRC-CU001-SR000011-000006	NULL	AROCLOR 1232	11141-16-5	NULL	NULL	mg/kg	0.25	0.25	0.6	0.6	mg/kg	U	U	0	1
1234	SRC-CU001-SR000011-000006	NULL	AROCLOR 1242	53469-21-9	10	10	mg/kg	0.25	0.25	0.6	0.6	mg/kg	NULL	NULL	1	1
1235	SRC-CU001-SR000011-000006	NULL	AROCLOR 1248	12672-29-6	NULL	NULL	mg/kg	0.25	0.25	0.6	0.6	mg/kg	U	U	0	1

Row ID	cu_id	node_id	dredge_pass	core_id	location_type	x_coord	y_coord	coord_system	sample_dt	collection_method	sample_name	sample_type	start_depth	end_depth	depth_unit
1236	RLC-CU001	SRN-CU001-011	Second Residual	SRC-CU001-SR000011	Sediment Residual Core Location	734983.84	1616896.29	New York State Plane East (ft) NAD 83	10/14/09 14:28	Core	SRC-CU001-SR000011-000006	ENV	0	6	in
1237	RLC-CU001	SRN-CU001-011	Second Residual	SRC-CU001-SR000011	Sediment Residual Core Location	734983.84	1616896.29	New York State Plane East (ft) NAD 83	10/14/09 14:28	Core	SRC-CU001-SR000011-000006	ENV	0	6	in
1238	RLC-CU001	SRN-CU001-011	Second Residual	SRC-CU001-SR000011	Sediment Residual Core Location	734983.84	1616896.29	New York State Plane East (ft) NAD 83	10/14/09 14:28	Core	SRC-CU001-SR000011-000006	ENV	0	6	in
1239	RLC-CU001	SRN-CU001-011	Second Residual	SRC-CU001-SR000011	Sediment Residual Core Location	734983.84	1616896.29	New York State Plane East (ft) NAD 83	10/14/09 14:28	Core	SRC-CU001-SR000011-000006	ENV	0	6	in
1240	RLC-CU001	SRN-CU001-011	Second Residual	SRC-CU001-SR000011	Sediment Residual Core Location	734983.84	1616896.29	New York State Plane East (ft) NAD 83	10/14/09 14:28	Core	SRC-CU001-SR000011-000006	ENV	0	6	in
1241	RLC-CU001	SRN-CU001-011	Second Residual	SRC-CU001-SR000011	Sediment Residual Core Location	734983.84	1616896.29	New York State Plane East (ft) NAD 83	10/14/09 14:28	Core	SRC-CU001-SR000011-006010	ENV	6	10	in
1242	RLC-CU001	SRN-CU001-011	Second Residual	SRC-CU001-SR000011	Sediment Residual Core Location	734983.84	1616896.29	New York State Plane East (ft) NAD 83	10/14/09 14:28	Core	SRC-CU001-SR000011-006010	ENV	6	10	in
1243	RLC-CU001	SRN-CU001-011	Second Residual	SRC-CU001-SR000011	Sediment Residual Core Location	734983.84	1616896.29	New York State Plane East (ft) NAD 83	10/14/09 14:28	Core	SRC-CU001-SR000011-006010	ENV	6	10	in
1244	RLC-CU001	SRN-CU001-011	Second Residual	SRC-CU001-SR000011	Sediment Residual Core Location	734983.84	1616896.29	New York State Plane East (ft) NAD 83	10/14/09 14:28	Core	SRC-CU001-SR000011-006010	ENV	6	10	in
1245	RLC-CU001	SRN-CU001-011	Second Residual	SRC-CU001-SR000011	Sediment Residual Core Location	734983.84	1616896.29	New York State Plane East (ft) NAD 83	10/14/09 14:28	Core	SRC-CU001-SR000011-006010	ENV	6	10	in
1246	RLC-CU001	SRN-CU001-011	Second Residual	SRC-CU001-SR000011	Sediment Residual Core Location	734983.84	1616896.29	New York State Plane East (ft) NAD 83	10/14/09 14:28	Core	SRC-CU001-SR000011-006010	ENV	6	10	in
1247	RLC-CU001	SRN-CU001-011	Second Residual	SRC-CU001-SR000011	Sediment Residual Core Location	734983.84	1616896.29	New York State Plane East (ft) NAD 83	10/14/09 14:28	Core	SRC-CU001-SR000011-006010	ENV	6	10	in
1248	RLC-CU001	SRN-CU001-011	Second Residual	SRC-CU001-SR000011	Sediment Residual Core Location	734983.84	1616896.29	New York State Plane East (ft) NAD 83	10/14/09 14:28	Core	SRC-CU001-SR000011-006010	ENV	6	10	in
1249	RLC-CU001	SRN-CU001-011	Second Residual	SRC-CU001-SR000011	Sediment Residual Core Location	734983.84	1616896.29	New York State Plane East (ft) NAD 83	10/14/09 14:28	Core	SRC-CU001-SR000011-006010	ENV	6	10	in
1250	RLC-CU001	SRN-CU001-011	Second Residual	SRC-CU001-SR000011	Sediment Residual Core Location	734983.84	1616896.29	New York State Plane East (ft) NAD 83	10/14/09 14:28	Core	SRC-CU001-SR000011-006010	ENV	6	10	in
1251	RLC-CU001	SRN-CU001-012	Inventory	SRC-CU001-FI000012	Sediment Residual Core Location	735059.79	1616894.53	New York State Plane East (ft) NAD 83	7/16/09 10:29	Core	SRC-CU001-FI000012-000006	ENV	0	6	in
1252	RLC-CU001	SRN-CU001-012	Inventory	SRC-CU001-FI000012	Sediment Residual Core Location	735059.79	1616894.53	New York State Plane East (ft) NAD 83	7/16/09 10:29	Core	SRC-CU001-FI000012-000006	ENV	0	6	in
1253	RLC-CU001	SRN-CU001-012	Inventory	SRC-CU001-FI000012	Sediment Residual Core Location	735059.79	1616894.53	New York State Plane East (ft) NAD 83	7/16/09 10:29	Core	SRC-CU001-FI000012-000006	ENV	0	6	in
1254	RLC-CU001	SRN-CU001-012	Inventory	SRC-CU001-FI000012	Sediment Residual Core Location	735059.79	1616894.53	New York State Plane East (ft) NAD 83	7/16/09 10:29	Core	SRC-CU001-FI000012-000006	ENV	0	6	in
1255	RLC-CU001	SRN-CU001-012	Inventory	SRC-CU001-FI000012	Sediment Residual Core Location	735059.79	1616894.53	New York State Plane East (ft) NAD 83	7/16/09 10:29	Core	SRC-CU001-FI000012-000006	ENV	0	6	in
1256	RLC-CU001	SRN-CU001-012	Inventory	SRC-CU001-FI000012	Sediment Residual Core Location	735059.79	1616894.53	New York State Plane East (ft) NAD 83	7/16/09 10:29	Core	SRC-CU001-FI000012-000006	ENV	0	6	in
1257	RLC-CU001	SRN-CU001-012	Inventory	SRC-CU001-FI000012	Sediment Residual Core Location	735059.79	1616894.53	New York State Plane East (ft) NAD 83	7/16/09 10:29	Core	SRC-CU001-FI000012-000006	ENV	0	6	in
1258	RLC-CU001	SRN-CU001-012	Inventory	SRC-CU001-FI000012	Sediment Residual Core Location	735059.79	1616894.53	New York State Plane East (ft) NAD 83	7/16/09 10:29	Core	SRC-CU001-FI000012-000006	ENV	0	6	in
1259	RLC-CU001	SRN-CU001-012	Inventory	SRC-CU001-FI000012	Sediment Residual Core Location	735059.79	1616894.53	New York State Plane East (ft) NAD 83	7/16/09 10:29	Core	SRC-CU001-FI000012-000006	ENV	0	6	in
1260	RLC-CU001	SRN-CU001-012	Inventory	SRC-CU001-FI000012	Sediment Residual Core Location	735059.79	1616894.53	New York State Plane East (ft) NAD 83	7/16/09 10:29	Core	SRC-CU001-FI000012-000006	ENV	0	6	in
1261	RLC-CU001	SRN-CU001-012	Inventory	SRC-CU001-FI000012	Sediment Residual Core Location	735059.79	1616894.53	New York State Plane East (ft) NAD 83	7/16/09 10:29	Core	SRC-CU001-FI000012-006012	ENV	6	12	in
1262	RLC-CU001	SRN-CU001-012	Inventory	SRC-CU001-FI000012	Sediment Residual Core Location	735059.79	1616894.53	New York State Plane East (ft) NAD 83	7/16/09 10:29	Core	SRC-CU001-FI000012-006012	ENV	6	12	in
1263	RLC-CU001	SRN-CU001-012	Inventory	SRC-CU001-FI000012	Sediment Residual Core Location	735059.79	1616894.53	New York State Plane East (ft) NAD 83	7/16/09 10:29	Core	SRC-CU001-FI000012-006012	ENV	6	12	in
1264	RLC-CU001	SRN-CU001-012	Inventory	SRC-CU001-FI000012	Sediment Residual Core Location	735059.79	1616894.53	New York State Plane East (ft) NAD 83	7/16/09 10:29	Core	SRC-CU001-FI000012-006012	ENV	6	12	in
1265	RLC-CU001	SRN-CU001-012	Inventory	SRC-CU001-FI000012	Sediment Residual Core Location	735059.79	1616894.53	New York State Plane East (ft) NAD 83	7/16/09 10:29	Core	SRC-CU001-FI000012-006012	ENV	6	12	in
1266	RLC-CU001	SRN-CU001-012	Inventory	SRC-CU001-FI000012	Sediment Residual Core Location	735059.79	1616894.53	New York State Plane East (ft) NAD 83	7/16/09 10:29	Core	SRC-CU001-FI000012-006012	ENV	6	12	in
1267	RLC-CU001	SRN-CU001-012	Inventory	SRC-CU001-FI000012	Sediment Residual Core Location	735059.79	1616894.53	New York State Plane East (ft) NAD 83	7/16/09 10:29	Core	SRC-CU001-FI000012-006012	ENV	6	12	in
1268	RLC-CU001	SRN-CU001-012	Inventory	SRC-CU001-FI000012	Sediment Residual Core Location	735059.79	1616894.53	New York State Plane East (ft) NAD 83	7/16/09 10:29	Core	SRC-CU001-FI000012-006012	ENV	6	12	in
1269	RLC-CU001	SRN-CU001-012	Inventory	SRC-CU001-FI000012	Sediment Residual Core Location	735059.79	1616894.53	New York State Plane East (ft) NAD 83	7/16/09 10:29	Core	SRC-CU001-FI000012-006012	ENV	6	12	in
1270	RLC-CU001	SRN-CU001-012	Inventory	SRC-CU001-FI000012	Sediment Residual Core Location	735059.79	1616894.53	New York State Plane East (ft) NAD 83	7/16/09 10:29	Core	SRC-CU001-FI000012-006012	ENV	6	12	in
1271	RLC-CU001	SRN-CU001-012	Inventory	SRC-CU001-FI000012	Sediment Residual Core Location	735059.79	1616894.53	New York State Plane East (ft) NAD 83	7/16/09 10:29	Core	SRC-CU001-FI000012-012018	ENV	12	18	in
1272	RLC-CU001	SRN-CU001-012	Inventory	SRC-CU001-FI000012	Sediment Residual Core Location	735059.79	1616894.53	New York State Plane East (ft) NAD 83	7/16/09 10:29	Core	SRC-CU001-FI000012-012018	ENV	12	18	in
1273	RLC-CU001	SRN-CU001-012	Inventory	SRC-CU001-FI000012	Sediment Residual Core Location	735059.79	1616894.53	New York State Plane East (ft) NAD 83	7/16/09 10:29	Core	SRC-CU001-FI000012-012018	ENV	12	18	in
1274	RLC-CU001	SRN-CU001-012	Inventory	SRC-CU001-FI000012	Sediment Residual Core Location	735059.79	1616894.53	New York State Plane East (ft) NAD 83	7/16/09 10:29	Core	SRC-CU001-FI000012-012018	ENV	12	18	in
1275	RLC-CU001	SRN-CU001-012	Inventory	SRC-CU001-FI000012	Sediment Residual Core Location	735059.79	1616894.53	New York State Plane East (ft) NAD 83	7/16/09 10:29	Core	SRC-CU001-FI000012-012018	ENV	12	18	in
1276	RLC-CU001	SRN-CU001-012	Inventory	SRC-CU001-FI000012	Sediment Residual Core Location	735059.79	1616894.53	New York State Plane East (ft) NAD 83	7/16/09 10:29	Core	SRC-CU001-FI000012-012018	ENV	12	18	in
1277	RLC-CU001	SRN-CU001-012	Inventory	SRC-CU001-FI000012	Sediment Residual Core Location	735059.79	1616894.53	New York State Plane East (ft) NAD 83	7/16/09 10:29	Core	SRC-CU001-FI000012-012018	ENV	12	18	in
1278	RLC-CU001	SRN-CU001-012	Inventory	SRC-CU001-FI000012	Sediment Residual Core Location	735059.79	1616894.53	New York State Plane East (ft) NAD 83	7/16/09 10:29	Core	SRC-CU001-FI000012-012018	ENV	12	18	in
1279	RLC-CU001	SRN-CU001-012	Inventory	SRC-CU001-FI000012	Sediment Residual Core Location	735059.79	1616894.53	New York State Plane East (ft) NAD 83	7/16/09 10:29	Core	SRC-CU001-FI000012-012018	ENV	12	18	in
1280	RLC-CU001	SRN-CU001-012	Inventory	SRC-CU001-FI000012	Sediment Residual Core Location	735059.79	1616894.53	New York State Plane East (ft) NAD 83	7/16/09 10:29	Core	SRC-CU001-FI000012-012018	ENV	12	18	in
1281	RLC-CU001	SRN-CU001-012	Inventory	SRC-CU001-FI000012	Sediment Residual Core Location	735059.79	1616894.53	New York State Plane East (ft) NAD 83	7/16/09 10:29	Core	SRC-CU001-FI000012-018025	ENV	18	25	in
1282	RLC-CU001	SRN-CU001-012	Inventory	SRC-CU001-FI000012	Sediment Residual Core Location	735059.79	1616894.53	New York State Plane East (ft) NAD 83	7/16/09 10:29	Core	SRC-CU001-FI000012-018025	ENV	18	25	in
1283	RLC-CU001	SRN-CU001-012	Inventory	SRC-CU001-FI000012	Sediment Residual Core Location	735059.79	1616894.53	New York State Plane East (ft) NAD 83	7/16/09 10:29	Core	SRC-CU001-FI000012-018025	ENV	18	25	in
1284	RLC-CU001	SRN-CU001-012	Inventory	SRC-CU001-FI000012	Sediment Residual Core Location	735059.79	1616894.53	New York State Plane East (ft) NAD 83	7/16/09 10:29	Core	SRC-CU001-FI000012-018025	ENV	18	25	in
1285	RLC-CU001	SRN-CU001-012	Inventory	SRC-CU001-FI000012	Sediment Residual Core Location	735059.79	1616894.53	New York State Plane East (ft) NAD 83	7/16/09 10:29	Core	SRC-CU001-FI000012-018025	ENV	18	25	in
1286	RLC-CU001	SRN-CU001-012	Inventory	SRC-CU001-FI000012	Sediment Residual Core Location	735059.79	1616894.53	New York State Plane East (ft) NAD 83	7/16/09 10:29	Core	SRC-CU001-FI000012-018025	ENV	18	25	in
1287	RLC-CU001	SRN-CU001-012	Inventory	SRC-CU001-FI000012	Sediment Residual Core Location	735059.79	1616894.53	New York State Plane East (ft) NAD 83	7/16/09 10:29	Core	SRC-CU001-FI000012-018025	ENV	18	25	in
1288	RLC-CU001	SRN-CU001-012	Inventory	SRC-CU001-FI000012	Sediment Residual Core Location	735059.79	1616894.53	New York State Plane East (ft) NAD 83	7/16/09 10:29	Core	SRC-CU001-FI000012-018025	ENV	18	25	in
1289	RLC-CU001	SRN-CU001-012	Inventory	SRC-CU001-FI000012	Sediment Residual Core Location	735059.79	1616894.53	New York State Plane East (ft) NAD 83	7/16/09 10:29	Core	SRC-CU001-FI000012-018025	ENV	18	25	in
1290	RLC-CU001	SRN-CU001-012	Inventory	SRC-CU001-FI000012	Sediment Residual Core Location	735059.79	1616894.53	New York State Plane East (ft) NAD 83	7/16/09 10:29	Core	SRC-CU001-FI000012-018025	ENV	18	25	in
1291	RLC-CU001	SRN-CU001-012	Second Inventory	SRC-CU001-SI000012	Sediment Residual Core Location	735060.17	1616893.23	New York State Plane East (ft) NAD 83	9/22/09 9:29	Core	SRC-CU001-SI000012-000006	ENV	0	6	in
1292	RLC-CU001	SRN-CU001-012	Second Inventory	SRC-CU001-SI000012	Sediment Residual Core Location	735060.17	1616893.23	New York State Plane East (ft) NAD 83	9/22/09 9:29	Core	SRC-CU001-SI000012-000006	ENV	0	6	in
1293	RLC-CU001	SRN-CU001-012	Second Inventory	SRC-CU001-SI000012	Sediment Residual Core Location	735060.17	1616893.23	New York State Plane East (ft) NAD 83	9/22/09 9:29	Core	SRC-CU001-SI000012-000006	ENV	0	6	in
1294	RLC-CU001	SRN-CU001-012	Second Inventory	SRC-CU001-SI000012	Sediment Residual Core Location	735060.17	1616893.23	New York State Plane East (ft) NAD 83	9/22/09 9:29	Core	SRC-CU001-SI000012-000006	ENV	0	6	in
1295	RLC-CU001	SRN-CU001-012	Second Inventory	SRC-CU001-SI000012	Sediment Residual Core Location	735060.17	1616893.23	New York State Plane East (ft) NAD 83	9/22/09 9:29	Core	SRC-CU001-SI000012-000006	ENV	0	6	in
1296	RLC-CU001	SRN-CU001-012	Second Inventory	SRC-CU001-SI000012	Sediment Residual Core Location	735060.17	1616893.23	New York State Plane East (ft) NAD 83	9/22/09 9:29	Core	SRC-CU001-SI000012-000006	ENV	0	6	in
1297	RLC-CU001	SRN-CU001-012	Second Inventory	SRC-CU001-SI000012	Sediment Residual Core Location	735060.17	1616893.23	New York State Plane East (ft) NAD 83	9/22/09 9:29	Core	SRC-CU001-SI000012-000006	ENV	0	6	in
1298	RLC-CU001	SRN-CU001-012	Second Inventory	SRC-CU001-SI000012	Sediment Residual Core Location	735060.17	1616893.23	New York State Plane East (ft) NAD 83	9/22/09 9:29	Core	SRC-CU001-SI000012-000006	ENV	0	6	in
1299	RLC-CU001	SRN-CU001-012	Second Inventory	SRC-CU001-SI000012	Sediment Residual Core Location	735060.17	1616893.23	New York State Plane East (ft) NAD 83	9/22/09 9:29	Core	SRC-CU001-SI000012-000006	ENV	0	6	in
1300	RLC-CU001	SRN-CU001-012	Second Inventory	SRC-CU001-SI000012	Sediment Residual Core Location	735060.17	1616893.23	New York State Plane East (ft) NAD 83	9/22/09 9:29	Core	SRC-CU001-SI000012-000006	ENV	0	6	in

Row ID	sample_name	dup_parent_sample_name	analyte_name	cas_rn	Lab_Reported_Result	Verified_Result	result_unit	Lab_Reported_MDL	Verified_MDL	Lab_Reported_RL	Verified_RL	limit_unit	Lab_Reported_Qualifier	Verified_Qualifier	Detected	Reportable
1236	SRC-CU001-SR000011-000006	NULL	AROCLOR 1254	11097-69-1	NULL	NULL	mg/kg	0.25	0.25	0.6	0.6	mg/kg	U	U	0	1
1237	SRC-CU001-SR000011-000006	NULL	AROCLOR 1260	11096-82-5	NULL	NULL	mg/kg	0.25	0.25	0.6	0.6	mg/kg	U	U	0	1
1238	SRC-CU001-SR000011-000006	NULL	Moisture Content	WC002	28	28	%	0.019	0.019	0.019	0.019	%	NULL	NULL	1	1
1239	SRC-CU001-SR000011-000006	NULL	Total PCBs	1336-36-3	19.6	19.6	mg/kg	0.25	0.25	2.4	2.4	mg/kg	NULL	J	1	1
1240	SRC-CU001-SR000011-000006	NULL	Tri+ PCBs	TRI_PLUS_PCB	10.55775	10.55775	mg/kg	0.25	0.25	0.25	0.25	mg/kg	NULL	NULL	1	1
1241	SRC-CU001-SR000011-006010	NULL	AROCLOR 1016	12674-11-2	NULL	NULL	mg/kg	0.2	0.2	0.77	0.77	mg/kg	U	U	0	1
1242	SRC-CU001-SR000011-006010	NULL	AROCLOR 1221	11104-28-2	18	18	mg/kg	0.2	0.2	0.77	0.77	mg/kg	NULL	NULL	1	1
1243	SRC-CU001-SR000011-006010	NULL	AROCLOR 1232	11141-16-5	NULL	NULL	mg/kg	0.2	0.2	0.77	0.77	mg/kg	U	U	0	1
1244	SRC-CU001-SR000011-006010	NULL	AROCLOR 1242	53469-21-9	13	13	mg/kg	0.2	0.2	0.77	0.77	mg/kg	NULL	NULL	1	1
1245	SRC-CU001-SR000011-006010	NULL	AROCLOR 1248	12672-29-6	NULL	NULL	mg/kg	0.2	0.2	0.77	0.77	mg/kg	U	U	0	1
1246	SRC-CU001-SR000011-006010	NULL	AROCLOR 1254	11097-69-1	NULL	NULL	mg/kg	0.2	0.2	0.77	0.77	mg/kg	U	U	0	1
1247	SRC-CU001-SR000011-006010	NULL	AROCLOR 1260	11096-82-5	NULL	NULL	mg/kg	0.2	0.2	0.77	0.77	mg/kg	U	U	0	1
1248	SRC-CU001-SR000011-006010	NULL	Moisture Content	WC002	73.9	73.9	%	1	1	1	1	%	NULL	NULL	1	1
1249	SRC-CU001-SR000011-006010	NULL	Total PCBs	1336-36-3	31	31	mg/kg	0.2	0.2	3.1	3.1	mg/kg	NULL	NULL	1	1
1250	SRC-CU001-SR000011-006010	NULL	Tri+ PCBs	TRI_PLUS_PCB	14.441	14.441	mg/kg	0.2	0.2	0.2	0.2	mg/kg	NULL	NULL	1	1
1251	SRC-CU001-FI000012-000006	NULL	AROCLOR 1016	12674-11-2	NULL	NULL	mg/kg	0.044	0.044	0.11	0.11	mg/kg	U	U	0	1
1252	SRC-CU001-FI000012-000006	NULL	AROCLOR 1221	11104-28-2	1.4	1.4	mg/kg	0.044	0.044	0.11	0.11	mg/kg	NULL	NULL	1	1
1253	SRC-CU001-FI000012-000006	NULL	AROCLOR 1232	11141-16-5	NULL	NULL	mg/kg	0.044	0.044	0.11	0.11	mg/kg	U	U	0	1
1254	SRC-CU001-FI000012-000006	NULL	AROCLOR 1242	53469-21-9	3.6	3.6	mg/kg	0.044	0.044	0.11	0.11	mg/kg	NULL	NULL	1	1
1255	SRC-CU001-FI000012-000006	NULL	AROCLOR 1248	12672-29-6	NULL	NULL	mg/kg	0.044	0.044	0.11	0.11	mg/kg	U	U	0	1
1256	SRC-CU001-FI000012-000006	NULL	AROCLOR 1254	11097-69-1	0.42	0.42	mg/kg	0.044	0.044	0.11	0.11	mg/kg	NULL	NULL	1	1
1257	SRC-CU001-FI000012-000006	NULL	AROCLOR 1260	11096-82-5	NULL	NULL	mg/kg	0.044	0.044	0.11	0.11	mg/kg	U	U	0	1
1258	SRC-CU001-FI000012-000006	NULL	Moisture Content	WC002	8.3	8.3	%	0.019	0.019	0.019	0.019	%	NULL	NULL	1	1
1259	SRC-CU001-FI000012-000006	NULL	Total PCBs	1336-36-3	5.42	5.42	mg/kg	0.044	0.044	0.11	0.11	mg/kg	NULL	NULL	1	1
1260	SRC-CU001-FI000012-000006	NULL	Tri+ PCBs	TRI_PLUS_PCB	3.8542	3.8542	mg/kg	0.044	0.044	0.044	0.044	mg/kg	NULL	NULL	1	1
1261	SRC-CU001-FI000012-006012	NULL	AROCLOR 1016	12674-11-2	NULL	NULL	mg/kg	0.18	0.18	0.44	0.44	mg/kg	U	U	0	1
1262	SRC-CU001-FI000012-006012	NULL	AROCLOR 1221	11104-28-2	6.5	6.5	mg/kg	0.18	0.18	0.44	0.44	mg/kg	NULL	NULL	1	1
1263	SRC-CU001-FI000012-006012	NULL	AROCLOR 1232	11141-16-5	NULL	NULL	mg/kg	0.18	0.18	0.44	0.44	mg/kg	U	U	0	1
1264	SRC-CU001-FI000012-006012	NULL	AROCLOR 1242	53469-21-9	8.7	8.7	mg/kg	0.18	0.18	0.44	0.44	mg/kg	NULL	NULL	1	1
1265	SRC-CU001-FI000012-006012	NULL	AROCLOR 1248	12672-29-6	NULL	NULL	mg/kg	0.18	0.18	0.44	0.44	mg/kg	U	U	0	1
1266	SRC-CU001-FI000012-006012	NULL	AROCLOR 1254	11097-69-1	NULL	NULL	mg/kg	0.18	0.18	0.44	0.44	mg/kg	U	U	0	1
1267	SRC-CU001-FI000012-006012	NULL	AROCLOR 1260	11096-82-5	NULL	NULL	mg/kg	0.18	0.18	0.44	0.44	mg/kg	U	U	0	1
1268	SRC-CU001-FI000012-006012	NULL	Moisture Content	WC002	9.7	9.7	%	0.018	0.018	0.018	0.018	%	NULL	NULL	1	1
1269	SRC-CU001-FI000012-006012	NULL	Total PCBs	1336-36-3	15.2	15.2	mg/kg	0.18	0.18	0.44	0.44	mg/kg	NULL	NULL	1	1
1270	SRC-CU001-FI000012-006012	NULL	Tri+ PCBs	TRI_PLUS_PCB	8.9089	8.9089	mg/kg	0.18	0.18	0.18	0.18	mg/kg	NULL	NULL	1	1
1271	SRC-CU001-FI000012-012018	NULL	AROCLOR 1016	12674-11-2	NULL	NULL	mg/kg	0.19	0.19	0.46	0.46	mg/kg	U	U	0	1
1272	SRC-CU001-FI000012-012018	NULL	AROCLOR 1221	11104-28-2	5.9	5.9	mg/kg	0.19	0.19	0.46	0.46	mg/kg	NULL	NULL	1	1
1273	SRC-CU001-FI000012-012018	NULL	AROCLOR 1232	11141-16-5	NULL	NULL	mg/kg	0.19	0.19	0.46	0.46	mg/kg	U	U	0	1
1274	SRC-CU001-FI000012-012018	NULL	AROCLOR 1242	53469-21-9	9.1	9.1	mg/kg	0.19	0.19	0.46	0.46	mg/kg	NULL	NULL	1	1
1275	SRC-CU001-FI000012-012018	NULL	AROCLOR 1248	12672-29-6	NULL	NULL	mg/kg	0.19	0.19	0.46	0.46	mg/kg	U	U	0	1
1276	SRC-CU001-FI000012-012018	NULL	AROCLOR 1254	11097-69-1	NULL	NULL	mg/kg	0.19	0.19	0.46	0.46	mg/kg	U	U	0	1
1277	SRC-CU001-FI000012-012018	NULL	AROCLOR 1260	11096-82-5	NULL	NULL	mg/kg	0.19	0.19	0.46	0.46	mg/kg	U	U	0	1
1278	SRC-CU001-FI000012-012018	NULL	Moisture Content	WC002	13	13	%	0.019	0.019	0.019	0.019	%	NULL	NULL	1	1
1279	SRC-CU001-FI000012-012018	NULL	Total PCBs	1336-36-3	15	15	mg/kg	0.19	0.19	0.46	0.46	mg/kg	NULL	NULL	1	1
1280	SRC-CU001-FI000012-012018	NULL	Tri+ PCBs	TRI_PLUS_PCB	9.19345	9.19345	mg/kg	0.19	0.19	0.19	0.19	mg/kg	NULL	NULL	1	1
1281	SRC-CU001-FI000012-018025	NULL	AROCLOR 1016	12674-11-2	NULL	NULL	mg/kg	0.17	0.17	0.4	0.4	mg/kg	U	U	0	1
1282	SRC-CU001-FI000012-018025	NULL	AROCLOR 1221	11104-28-2	3.6	3.6	mg/kg	0.17	0.17	0.4	0.4	mg/kg	NULL	NULL	1	1
1283	SRC-CU001-FI000012-018025	NULL	AROCLOR 1232	11141-16-5	NULL	NULL	mg/kg	0.17	0.17	0.4	0.4	mg/kg	U	U	0	1
1284	SRC-CU001-FI000012-018025	NULL	AROCLOR 1242	53469-21-9	6	6	mg/kg	0.17	0.17	0.4	0.4	mg/kg	NULL	NULL	1	1
1285	SRC-CU001-FI000012-018025	NULL	AROCLOR 1248	12672-29-6	NULL	NULL	mg/kg	0.17	0.17	0.4	0.4	mg/kg	U	U	0	1
1286	SRC-CU001-FI000012-018025	NULL	AROCLOR 1254	11097-69-1	NULL	NULL	mg/kg	0.17	0.17	0.4	0.4	mg/kg	U	U	0	1
1287	SRC-CU001-FI000012-018025	NULL	AROCLOR 1260	11096-82-5	NULL	NULL	mg/kg	0.17	0.17	0.4	0.4	mg/kg	U	U	0	1
1288	SRC-CU001-FI000012-018025	NULL	Moisture Content	WC002	27	27	%	0.018	0.018	0.018	0.018	%	NULL	NULL	1	1
1289	SRC-CU001-FI000012-018025	NULL	Total PCBs	1336-36-3	9.6	9.6	mg/kg	0.17	0.17	0.4	0.4	mg/kg	NULL	NULL	1	1
1290	SRC-CU001-FI000012-018025	NULL	Tri+ PCBs	TRI_PLUS_PCB	6.04135	6.04135	mg/kg	0.17	0.17	0.17	0.17	mg/kg	NULL	NULL	1	1
1291	SRC-CU001-SI000012-000006	NULL	AROCLOR 1016	12674-11-2	NULL	NULL	mg/kg	0.13	0.13	0.32	0.32	mg/kg	U	U	0	1
1292	SRC-CU001-SI000012-000006	NULL	AROCLOR 1221	11104-28-2	4.4	4.4	mg/kg	0.13	0.13	0.32	0.32	mg/kg	NULL	NULL	1	1
1293	SRC-CU001-SI000012-000006	NULL	AROCLOR 1232	11141-16-5	NULL	NULL	mg/kg	0.13	0.13	0.32	0.32	mg/kg	U	U	0	1
1294	SRC-CU001-SI000012-000006	NULL	AROCLOR 1242	53469-21-9	7.3	7.3	mg/kg	0.13	0.13	0.32	0.32	mg/kg	NULL	NULL	1	1
1295	SRC-CU001-SI000012-000006	NULL	AROCLOR 1248	12672-29-6	NULL	NULL	mg/kg	0.13	0.13	0.32	0.32	mg/kg	U	U	0	1
1296	SRC-CU001-SI000012-000006	NULL	AROCLOR 1254	11097-69-1	NULL	NULL	mg/kg	0.13	0.13	0.32	0.32	mg/kg	U	U	0	1
1297	SRC-CU001-SI000012-000006	NULL	AROCLOR 1260	11096-82-5	NULL	NULL	mg/kg	0.13	0.13	0.32	0.32	mg/kg	U	U	0	1
1298	SRC-CU001-SI000012-000006	NULL	Moisture Content	WC002	38	38	%	0.019	0.019	0.019	0.019	%	NULL	NULL	1	1
1299	SRC-CU001-SI000012-000006	NULL	Total PCBs	1336-36-3	11.7	11.7	mg/kg	0.13	0.13	1.3	1.3	mg/kg	NULL	NULL	1	1
1300	SRC-CU001-SI000012-000006	NULL	Tri+ PCBs	TRI_PLUS_PCB	7.31815	7.31815	mg/kg	0.13	0.13	0.13	0.13	mg/kg	NULL	NULL	1	1

CU-01 Residual Core Data
(All Dredging Passes)

Row ID	cu_id	node_id	dredge_pass	core_id	location_type	x_coord	y_coord	coord_system	sample_dt	collection_method	sample_name	sample_type	start_depth	end_depth	depth_unit
1301	RLC-CU001	SRN-CU001-012	Second Inventory	SRC-CU001-SI000012	Sediment Residual Core Location	735060.17	1616893.23	New York State Plane East (ft) NAD 83	9/22/09 9:29	Core	SRC-CU001-SI000012-006012	ENV	6	12	in
1302	RLC-CU001	SRN-CU001-012	Second Inventory	SRC-CU001-SI000012	Sediment Residual Core Location	735060.17	1616893.23	New York State Plane East (ft) NAD 83	9/22/09 9:29	Core	SRC-CU001-SI000012-006012	ENV	6	12	in
1303	RLC-CU001	SRN-CU001-012	Second Inventory	SRC-CU001-SI000012	Sediment Residual Core Location	735060.17	1616893.23	New York State Plane East (ft) NAD 83	9/22/09 9:29	Core	SRC-CU001-SI000012-006012	ENV	6	12	in
1304	RLC-CU001	SRN-CU001-012	Second Inventory	SRC-CU001-SI000012	Sediment Residual Core Location	735060.17	1616893.23	New York State Plane East (ft) NAD 83	9/22/09 9:29	Core	SRC-CU001-SI000012-006012	ENV	6	12	in
1305	RLC-CU001	SRN-CU001-012	Second Inventory	SRC-CU001-SI000012	Sediment Residual Core Location	735060.17	1616893.23	New York State Plane East (ft) NAD 83	9/22/09 9:29	Core	SRC-CU001-SI000012-006012	ENV	6	12	in
1306	RLC-CU001	SRN-CU001-012	Second Inventory	SRC-CU001-SI000012	Sediment Residual Core Location	735060.17	1616893.23	New York State Plane East (ft) NAD 83	9/22/09 9:29	Core	SRC-CU001-SI000012-006012	ENV	6	12	in
1307	RLC-CU001	SRN-CU001-012	Second Inventory	SRC-CU001-SI000012	Sediment Residual Core Location	735060.17	1616893.23	New York State Plane East (ft) NAD 83	9/22/09 9:29	Core	SRC-CU001-SI000012-006012	ENV	6	12	in
1308	RLC-CU001	SRN-CU001-012	Second Inventory	SRC-CU001-SI000012	Sediment Residual Core Location	735060.17	1616893.23	New York State Plane East (ft) NAD 83	9/22/09 9:29	Core	SRC-CU001-SI000012-006012	ENV	6	12	in
1309	RLC-CU001	SRN-CU001-012	Second Inventory	SRC-CU001-SI000012	Sediment Residual Core Location	735060.17	1616893.23	New York State Plane East (ft) NAD 83	9/22/09 9:29	Core	SRC-CU001-SI000012-006012	ENV	6	12	in
1310	RLC-CU001	SRN-CU001-012	Second Inventory	SRC-CU001-SI000012	Sediment Residual Core Location	735060.17	1616893.23	New York State Plane East (ft) NAD 83	9/22/09 9:29	Core	SRC-CU001-SI000012-006012	ENV	6	12	in
1311	RLC-CU001	SRN-CU001-012	Second Inventory	SRC-CU001-SI000012	Sediment Residual Core Location	735060.17	1616893.23	New York State Plane East (ft) NAD 83	9/22/09 9:29	Core	SRC-CU001-SI000012-012016	ENV	12	16	in
1312	RLC-CU001	SRN-CU001-012	Second Inventory	SRC-CU001-SI000012	Sediment Residual Core Location	735060.17	1616893.23	New York State Plane East (ft) NAD 83	9/22/09 9:29	Core	SRC-CU001-SI000012-012016	ENV	12	16	in
1313	RLC-CU001	SRN-CU001-012	Second Inventory	SRC-CU001-SI000012	Sediment Residual Core Location	735060.17	1616893.23	New York State Plane East (ft) NAD 83	9/22/09 9:29	Core	SRC-CU001-SI000012-012016	ENV	12	16	in
1314	RLC-CU001	SRN-CU001-012	Second Inventory	SRC-CU001-SI000012	Sediment Residual Core Location	735060.17	1616893.23	New York State Plane East (ft) NAD 83	9/22/09 9:29	Core	SRC-CU001-SI000012-012016	ENV	12	16	in
1315	RLC-CU001	SRN-CU001-012	Second Inventory	SRC-CU001-SI000012	Sediment Residual Core Location	735060.17	1616893.23	New York State Plane East (ft) NAD 83	9/22/09 9:29	Core	SRC-CU001-SI000012-012016	ENV	12	16	in
1316	RLC-CU001	SRN-CU001-012	Second Inventory	SRC-CU001-SI000012	Sediment Residual Core Location	735060.17	1616893.23	New York State Plane East (ft) NAD 83	9/22/09 9:29	Core	SRC-CU001-SI000012-012016	ENV	12	16	in
1317	RLC-CU001	SRN-CU001-012	Second Inventory	SRC-CU001-SI000012	Sediment Residual Core Location	735060.17	1616893.23	New York State Plane East (ft) NAD 83	9/22/09 9:29	Core	SRC-CU001-SI000012-012016	ENV	12	16	in
1318	RLC-CU001	SRN-CU001-012	Second Inventory	SRC-CU001-SI000012	Sediment Residual Core Location	735060.17	1616893.23	New York State Plane East (ft) NAD 83	9/22/09 9:29	Core	SRC-CU001-SI000012-012016	ENV	12	16	in
1319	RLC-CU001	SRN-CU001-012	Second Inventory	SRC-CU001-SI000012	Sediment Residual Core Location	735060.17	1616893.23	New York State Plane East (ft) NAD 83	9/22/09 9:29	Core	SRC-CU001-SI000012-012016	ENV	12	16	in
1320	RLC-CU001	SRN-CU001-012	Second Inventory	SRC-CU001-SI000012	Sediment Residual Core Location	735060.17	1616893.23	New York State Plane East (ft) NAD 83	9/22/09 9:29	Core	SRC-CU001-SI000012-012016	ENV	12	16	in
1321	RLC-CU001	SRN-CU001-012	Second Residual	SRC-CU001-SR000012	Sediment Residual Core Location	735060.93	1616897.57	New York State Plane East (ft) NAD 83	10/15/09 10:44	Core	SRC-CU001-SR000012-000006	ENV	0	6	in
1322	RLC-CU001	SRN-CU001-012	Second Residual	SRC-CU001-SR000012	Sediment Residual Core Location	735060.93	1616897.57	New York State Plane East (ft) NAD 83	10/15/09 10:44	Core	SRC-CU001-SR000012-000006	ENV	0	6	in
1323	RLC-CU001	SRN-CU001-012	Second Residual	SRC-CU001-SR000012	Sediment Residual Core Location	735060.93	1616897.57	New York State Plane East (ft) NAD 83	10/15/09 10:44	Core	SRC-CU001-SR000012-000006	ENV	0	6	in
1324	RLC-CU001	SRN-CU001-012	Second Residual	SRC-CU001-SR000012	Sediment Residual Core Location	735060.93	1616897.57	New York State Plane East (ft) NAD 83	10/15/09 10:44	Core	SRC-CU001-SR000012-000006	ENV	0	6	in
1325	RLC-CU001	SRN-CU001-012	Second Residual	SRC-CU001-SR000012	Sediment Residual Core Location	735060.93	1616897.57	New York State Plane East (ft) NAD 83	10/15/09 10:44	Core	SRC-CU001-SR000012-000006	ENV	0	6	in
1326	RLC-CU001	SRN-CU001-012	Second Residual	SRC-CU001-SR000012	Sediment Residual Core Location	735060.93	1616897.57	New York State Plane East (ft) NAD 83	10/15/09 10:44	Core	SRC-CU001-SR000012-000006	ENV	0	6	in
1327	RLC-CU001	SRN-CU001-012	Second Residual	SRC-CU001-SR000012	Sediment Residual Core Location	735060.93	1616897.57	New York State Plane East (ft) NAD 83	10/15/09 10:44	Core	SRC-CU001-SR000012-000006	ENV	0	6	in
1328	RLC-CU001	SRN-CU001-012	Second Residual	SRC-CU001-SR000012	Sediment Residual Core Location	735060.93	1616897.57	New York State Plane East (ft) NAD 83	10/15/09 10:44	Core	SRC-CU001-SR000012-000006	ENV	0	6	in
1329	RLC-CU001	SRN-CU001-012	Second Residual	SRC-CU001-SR000012	Sediment Residual Core Location	735060.93	1616897.57	New York State Plane East (ft) NAD 83	10/15/09 10:44	Core	SRC-CU001-SR000012-000006	ENV	0	6	in
1330	RLC-CU001	SRN-CU001-012	Second Residual	SRC-CU001-SR000012	Sediment Residual Core Location	735060.93	1616897.57	New York State Plane East (ft) NAD 83	10/15/09 10:44	Core	SRC-CU001-SR000012-000006	ENV	0	6	in
1331	RLC-CU001	SRN-CU001-012	Second Residual	SRC-CU001-SR000012	Sediment Residual Core Location	735060.93	1616897.57	New York State Plane East (ft) NAD 83	10/15/09 10:44	Core	SRC-CU001-SR000012-006013	ENV	6	13	in
1332	RLC-CU001	SRN-CU001-012	Second Residual	SRC-CU001-SR000012	Sediment Residual Core Location	735060.93	1616897.57	New York State Plane East (ft) NAD 83	10/15/09 10:44	Core	SRC-CU001-SR000012-006013	ENV	6	13	in
1333	RLC-CU001	SRN-CU001-012	Second Residual	SRC-CU001-SR000012	Sediment Residual Core Location	735060.93	1616897.57	New York State Plane East (ft) NAD 83	10/15/09 10:44	Core	SRC-CU001-SR000012-006013	ENV	6	13	in
1334	RLC-CU001	SRN-CU001-012	Second Residual	SRC-CU001-SR000012	Sediment Residual Core Location	735060.93	1616897.57	New York State Plane East (ft) NAD 83	10/15/09 10:44	Core	SRC-CU001-SR000012-006013	ENV	6	13	in
1335	RLC-CU001	SRN-CU001-012	Second Residual	SRC-CU001-SR000012	Sediment Residual Core Location	735060.93	1616897.57	New York State Plane East (ft) NAD 83	10/15/09 10:44	Core	SRC-CU001-SR000012-006013	ENV	6	13	in
1336	RLC-CU001	SRN-CU001-012	Second Residual	SRC-CU001-SR000012	Sediment Residual Core Location	735060.93	1616897.57	New York State Plane East (ft) NAD 83	10/15/09 10:44	Core	SRC-CU001-SR000012-006013	ENV	6	13	in
1337	RLC-CU001	SRN-CU001-012	Second Residual	SRC-CU001-SR000012	Sediment Residual Core Location	735060.93	1616897.57	New York State Plane East (ft) NAD 83	10/15/09 10:44	Core	SRC-CU001-SR000012-006013	ENV	6	13	in
1338	RLC-CU001	SRN-CU001-012	Second Residual	SRC-CU001-SR000012	Sediment Residual Core Location	735060.93	1616897.57	New York State Plane East (ft) NAD 83	10/15/09 10:44	Core	SRC-CU001-SR000012-006013	ENV	6	13	in
1339	RLC-CU001	SRN-CU001-012	Second Residual	SRC-CU001-SR000012	Sediment Residual Core Location	735060.93	1616897.57	New York State Plane East (ft) NAD 83	10/15/09 10:44	Core	SRC-CU001-SR000012-006013	ENV	6	13	in
1340	RLC-CU001	SRN-CU001-012	Second Residual	SRC-CU001-SR000012	Sediment Residual Core Location	735060.93	1616897.57	New York State Plane East (ft) NAD 83	10/15/09 10:44	Core	SRC-CU001-SR000012-006013	ENV	6	13	in
1341	RLC-CU001	SRN-CU001-012	THIRD RESIDUAL	SRC-CU001-TR000012	Sediment Residual Core Location	735058.96	1616893.45	New York State Plane East (ft) NAD 83	10/27/09 12:30	Core	SRC-CU001-TR000012-000006	ENV	0	6	in
1342	RLC-CU001	SRN-CU001-012	THIRD RESIDUAL	SRC-CU001-TR000012	Sediment Residual Core Location	735058.96	1616893.45	New York State Plane East (ft) NAD 83	10/27/09 12:30	Core	SRC-CU001-TR000012-000006	ENV	0	6	in
1343	RLC-CU001	SRN-CU001-012	THIRD RESIDUAL	SRC-CU001-TR000012	Sediment Residual Core Location	735058.96	1616893.45	New York State Plane East (ft) NAD 83	10/27/09 12:30	Core	SRC-CU001-TR000012-000006	ENV	0	6	in
1344	RLC-CU001	SRN-CU001-012	THIRD RESIDUAL	SRC-CU001-TR000012	Sediment Residual Core Location	735058.96	1616893.45	New York State Plane East (ft) NAD 83	10/27/09 12:30	Core	SRC-CU001-TR000012-000006	ENV	0	6	in
1345	RLC-CU001	SRN-CU001-012	THIRD RESIDUAL	SRC-CU001-TR000012	Sediment Residual Core Location	735058.96	1616893.45	New York State Plane East (ft) NAD 83	10/27/09 12:30	Core	SRC-CU001-TR000012-000006	ENV	0	6	in
1346	RLC-CU001	SRN-CU001-012	THIRD RESIDUAL	SRC-CU001-TR000012	Sediment Residual Core Location	735058.96	1616893.45	New York State Plane East (ft) NAD 83	10/27/09 12:30	Core	SRC-CU001-TR000012-000006	ENV	0	6	in
1347	RLC-CU001	SRN-CU001-012	THIRD RESIDUAL	SRC-CU001-TR000012	Sediment Residual Core Location	735058.96	1616893.45	New York State Plane East (ft) NAD 83	10/27/09 12:30	Core	SRC-CU001-TR000012-000006	ENV	0	6	in
1348	RLC-CU001	SRN-CU001-012	THIRD RESIDUAL	SRC-CU001-TR000012	Sediment Residual Core Location	735058.96	1616893.45	New York State Plane East (ft) NAD 83	10/27/09 12:30	Core	SRC-CU001-TR000012-000006	ENV	0	6	in
1349	RLC-CU001	SRN-CU001-012	THIRD RESIDUAL	SRC-CU001-TR000012	Sediment Residual Core Location	735058.96	1616893.45	New York State Plane East (ft) NAD 83	10/27/09 12:30	Core	SRC-CU001-TR000012-000006	ENV	0	6	in
1350	RLC-CU001	SRN-CU001-012	THIRD RESIDUAL	SRC-CU001-TR000012	Sediment Residual Core Location	735058.96	1616893.45	New York State Plane East (ft) NAD 83	10/27/09 12:30	Core	SRC-CU001-TR000012-000006	ENV	0	6	in
1351	RLC-CU001	SRN-CU001-012	THIRD RESIDUAL	SRC-CU001-TR000012	Sediment Residual Core Location	735058.96	1616893.45	New York State Plane East (ft) NAD 83	10/27/09 12:30	Core	SRC-CU001-TR000012-006012	ENV	6	12	in
1352	RLC-CU001	SRN-CU001-012	THIRD RESIDUAL	SRC-CU001-TR000012	Sediment Residual Core Location	735058.96	1616893.45	New York State Plane East (ft) NAD 83	10/27/09 12:30	Core	SRC-CU001-TR000012-006012	ENV	6	12	in
1353	RLC-CU001	SRN-CU001-012	THIRD RESIDUAL	SRC-CU001-TR000012	Sediment Residual Core Location	735058.96	1616893.45	New York State Plane East (ft) NAD 83	10/27/09 12:30	Core	SRC-CU001-TR000012-006012	ENV	6	12	in
1354	RLC-CU001	SRN-CU001-012	THIRD RESIDUAL	SRC-CU001-TR000012	Sediment Residual Core Location	735058.96	1616893.45	New York State Plane East (ft) NAD 83	10/27/09 12:30	Core	SRC-CU001-TR000012-006012	ENV	6	12	in
1355	RLC-CU001	SRN-CU001-012	THIRD RESIDUAL	SRC-CU001-TR000012	Sediment Residual Core Location	735058.96	1616893.45	New York State Plane East (ft) NAD 83	10/27/09 12:30	Core	SRC-CU001-TR000012-006012	ENV	6	12	in
1356	RLC-CU001	SRN-CU001-012	THIRD RESIDUAL	SRC-CU001-TR000012	Sediment Residual Core Location	735058.96	1616893.45	New York State Plane East (ft) NAD 83	10/27/09 12:30	Core	SRC-CU001-TR000012-006012	ENV	6	12	in
1357	RLC-CU001	SRN-CU001-012	THIRD RESIDUAL	SRC-CU001-TR000012	Sediment Residual Core Location	735058.96	1616893.45	New York State Plane East (ft) NAD 83	10/27/09 12:30	Core	SRC-CU001-TR000012-006012	ENV	6	12	in
1358	RLC-CU001	SRN-CU001-012	THIRD RESIDUAL	SRC-CU001-TR000012	Sediment Residual Core Location	735058.96	1616893.45	New York State Plane East (ft) NAD 83	10/27/09 12:30	Core	SRC-CU001-TR000012-006012	ENV	6	12	in
1359	RLC-CU001	SRN-CU001-012	THIRD RESIDUAL	SRC-CU001-TR000012	Sediment Residual Core Location	735058.96	1616893.45	New York State Plane East (ft) NAD 83	10/27/09 12:30	Core	SRC-CU001-TR000012-006012	ENV	6	12	in
1360	RLC-CU001	SRN-CU001-012	THIRD RESIDUAL	SRC-CU001-TR000012	Sediment Residual Core Location	735058.96	1616893.45	New York State Plane East (ft) NAD 83	10/27/09 12:30	Core	SRC-CU001-TR000012-006012	ENV	6	12	in
1361	RLC-CU001	SRN-CU001-012	THIRD RESIDUAL	SRC-CU001-TR000012	Sediment Residual Core Location	735058.96	1616893.45	New York State Plane East (ft) NAD 83	10/27/09 12:30	Core	SRC-CU001-TR000012-012018	ENV	12	18	in
1362	RLC-CU001	SRN-CU001-012	THIRD RESIDUAL	SRC-CU001-TR000012	Sediment Residual Core Location	735058.96	1616893.45	New York State Plane East (ft) NAD 83	10/27/09 12:30	Core	SRC-CU001-TR000012-012018	ENV	12	18	in
1363	RLC-CU001	SRN-CU001-012	THIRD RESIDUAL	SRC-CU001-TR000012	Sediment Residual Core Location	735058.96	1616893.45	New York State Plane East (ft) NAD 83	10/27/09 12:30	Core	SRC-CU001-TR000012-012018	ENV	12	18	in
1364	RLC-CU001	SRN-CU001-012	THIRD RESIDUAL	SRC-CU001-TR000012	Sediment Residual Core Location	735058.96	1616893.45	New York State Plane East (ft) NAD 83	10/27/09 12:30	Core	SRC-CU001-TR000012-012018	ENV	12	18	in
1365	RLC-CU001	SRN-CU001-012	THIRD RESIDUAL	SRC-CU001-TR000012	Sediment Residual Core Location	735058.96	1616893.45	New York State Plane East (ft) NAD 83	10/27/09 12:30	Core	SRC-CU001-TR000012-012018	ENV	12	18	in

Row ID	sample_name	dup_parent_sample_name	analyte_name	cas_rn	Lab_Reported_Result	Verified_Result	result_unit	Lab_Reported_MDL	Verified_MDL	Lab_Reported_RL	Verified_RL	limit_unit	Lab_Reported_Qualifier	Verified_Qualifier	Detected	Reportable
1301	SRC-CU001-SI000012-006012	NULL	AROCLOR 1016	12674-11-2	NULL	NULL	mg/kg	0.034	0.034	0.13	0.13	mg/kg	U	U	0	1
1302	SRC-CU001-SI000012-006012	NULL	AROCLOR 1221	11104-28-2	1.6	1.6	mg/kg	0.034	0.034	0.13	0.13	mg/kg	NULL	NULL	1	1
1303	SRC-CU001-SI000012-006012	NULL	AROCLOR 1232	11141-16-5	NULL	NULL	mg/kg	0.034	0.034	0.13	0.13	mg/kg	U	U	0	1
1304	SRC-CU001-SI000012-006012	NULL	AROCLOR 1242	53469-21-9	3.7	3.7	mg/kg	0.034	0.034	0.13	0.13	mg/kg	NULL	NULL	1	1
1305	SRC-CU001-SI000012-006012	NULL	AROCLOR 1248	12672-29-6	NULL	NULL	mg/kg	0.034	0.034	0.13	0.13	mg/kg	U	U	0	1
1306	SRC-CU001-SI000012-006012	NULL	AROCLOR 1254	11097-69-1	NULL	NULL	mg/kg	0.034	0.034	0.13	0.13	mg/kg	U	U	0	1
1307	SRC-CU001-SI000012-006012	NULL	AROCLOR 1260	11096-82-5	NULL	NULL	mg/kg	0.034	0.034	0.13	0.13	mg/kg	U	U	0	1
1308	SRC-CU001-SI000012-006012	NULL	Moisture Content	WC002	22.9	22.9	%	1	1	1	1	%	NULL	NULL	1	1
1309	SRC-CU001-SI000012-006012	NULL	Total PCBs	1336-36-3	5.3	5.3	mg/kg	0.034	0.034	0.52	0.52	mg/kg	NULL	NULL	1	1
1310	SRC-CU001-SI000012-006012	NULL	Tri+ PCBs	TRI_PLUS_PCB	3.60647	3.60647	mg/kg	0.034	0.034	0.034	0.034	mg/kg	NULL	NULL	1	1
1311	SRC-CU001-SI000012-012016	NULL	AROCLOR 1016	12674-11-2	NULL	NULL	mg/kg	0.018	0.018	0.068	0.068	mg/kg	U	U	0	1
1312	SRC-CU001-SI000012-012016	NULL	AROCLOR 1221	11104-28-2	2.2	2.2	mg/kg	0.018	0.018	0.068	0.068	mg/kg	NULL	NULL	1	1
1313	SRC-CU001-SI000012-012016	NULL	AROCLOR 1232	11141-16-5	NULL	NULL	mg/kg	0.018	0.018	0.068	0.068	mg/kg	U	U	0	1
1314	SRC-CU001-SI000012-012016	NULL	AROCLOR 1242	53469-21-9	3	3	mg/kg	0.018	0.018	0.068	0.068	mg/kg	NULL	NULL	1	1
1315	SRC-CU001-SI000012-012016	NULL	AROCLOR 1248	12672-29-6	NULL	NULL	mg/kg	0.018	0.018	0.068	0.068	mg/kg	U	U	0	1
1316	SRC-CU001-SI000012-012016	NULL	AROCLOR 1254	11097-69-1	NULL	NULL	mg/kg	0.018	0.018	0.068	0.068	mg/kg	U	U	0	1
1317	SRC-CU001-SI000012-012016	NULL	AROCLOR 1260	11096-82-5	NULL	NULL	mg/kg	0.018	0.018	0.068	0.068	mg/kg	U	U	0	1
1318	SRC-CU001-SI000012-012016	NULL	Moisture Content	WC002	26.8	26.8	%	1	1	1	1	%	NULL	NULL	1	1
1319	SRC-CU001-SI000012-012016	NULL	Total PCBs	1336-36-3	5.2	5.2	mg/kg	0.018	0.018	0.27	0.27	mg/kg	NULL	NULL	1	1
1320	SRC-CU001-SI000012-012016	NULL	Tri+ PCBs	TRI_PLUS_PCB	3.04619	3.04619	mg/kg	0.018	0.018	0.018	0.018	mg/kg	NULL	NULL	1	1
1321	SRC-CU001-SR000012-000006	NULL	AROCLOR 1016	12674-11-2	NULL	NULL	mg/kg	0.33	0.33	0.8	0.8	mg/kg	U	U	0	1
1322	SRC-CU001-SR000012-000006	NULL	AROCLOR 1221	11104-28-2	17	17	mg/kg	0.33	0.33	0.8	0.8	mg/kg	NULL	NULL	1	1
1323	SRC-CU001-SR000012-000006	NULL	AROCLOR 1232	11141-16-5	NULL	NULL	mg/kg	0.33	0.33	0.8	0.8	mg/kg	U	U	0	1
1324	SRC-CU001-SR000012-000006	NULL	AROCLOR 1242	53469-21-9	20	20	mg/kg	0.33	0.33	0.8	0.8	mg/kg	NULL	NULL	1	1
1325	SRC-CU001-SR000012-000006	NULL	AROCLOR 1248	12672-29-6	NULL	NULL	mg/kg	0.33	0.33	0.8	0.8	mg/kg	U	U	0	1
1326	SRC-CU001-SR000012-000006	NULL	AROCLOR 1254	11097-69-1	NULL	NULL	mg/kg	0.33	0.33	0.8	0.8	mg/kg	U	U	0	1
1327	SRC-CU001-SR000012-000006	NULL	AROCLOR 1260	11096-82-5	NULL	NULL	mg/kg	0.33	0.33	0.8	0.8	mg/kg	U	U	0	1
1328	SRC-CU001-SR000012-000006	NULL	Moisture Content	WC002	38	38	%	0.018	0.018	0.018	0.018	%	NULL	NULL	1	1
1329	SRC-CU001-SR000012-000006	NULL	Total PCBs	1336-36-3	37	37	mg/kg	0.33	0.33	3.2	3.2	mg/kg	NULL	J	1	1
1330	SRC-CU001-SR000012-000006	NULL	Tri+ PCBs	TRI_PLUS_PCB	20.73015	20.73015	mg/kg	0.33	0.33	0.33	0.33	mg/kg	NULL	NULL	1	1
1331	SRC-CU001-SR000012-006013	NULL	AROCLOR 1016	12674-11-2	NULL	NULL	mg/kg	0.077	0.077	0.3	0.3	mg/kg	U	U	0	1
1332	SRC-CU001-SR000012-006013	NULL	AROCLOR 1221	11104-28-2	9.9	9.9	mg/kg	0.077	0.077	0.3	0.3	mg/kg	NULL	NULL	1	1
1333	SRC-CU001-SR000012-006013	NULL	AROCLOR 1232	11141-16-5	NULL	NULL	mg/kg	0.077	0.077	0.3	0.3	mg/kg	U	U	0	1
1334	SRC-CU001-SR000012-006013	NULL	AROCLOR 1242	53469-21-9	10	10	mg/kg	0.077	0.077	0.3	0.3	mg/kg	NULL	NULL	1	1
1335	SRC-CU001-SR000012-006013	NULL	AROCLOR 1248	12672-29-6	NULL	NULL	mg/kg	0.077	0.077	0.3	0.3	mg/kg	U	U	0	1
1336	SRC-CU001-SR000012-006013	NULL	AROCLOR 1254	11097-69-1	NULL	NULL	mg/kg	0.077	0.077	0.3	0.3	mg/kg	U	U	0	1
1337	SRC-CU001-SR000012-006013	NULL	AROCLOR 1260	11096-82-5	NULL	NULL	mg/kg	0.077	0.077	0.3	0.3	mg/kg	U	U	0	1
1338	SRC-CU001-SR000012-006013	NULL	Moisture Content	WC002	32.9	32.9	%	1	1	1	1	%	NULL	NULL	1	1
1339	SRC-CU001-SR000012-006013	NULL	Total PCBs	1336-36-3	20	20	mg/kg	0.077	0.077	1.2	1.2	mg/kg	NULL	NULL	1	1
1340	SRC-CU001-SR000012-006013	NULL	Tri+ PCBs	TRI_PLUS_PCB	10.52104	10.52104	mg/kg	0.077	0.077	0.077	0.077	mg/kg	NULL	NULL	1	1
1341	SRC-CU001-TR000012-000006	NULL	AROCLOR 1016	12674-11-2	NULL	NULL	mg/kg	0.55	0.55	1.3	1.3	mg/kg	U	U	0	1
1342	SRC-CU001-TR000012-000006	NULL	AROCLOR 1221	11104-28-2	29	29	mg/kg	0.55	0.55	1.3	1.3	mg/kg	NULL	NULL	1	1
1343	SRC-CU001-TR000012-000006	NULL	AROCLOR 1232	11141-16-5	NULL	NULL	mg/kg	0.55	0.55	1.3	1.3	mg/kg	U	U	0	1
1344	SRC-CU001-TR000012-000006	NULL	AROCLOR 1242	53469-21-9	25	25	mg/kg	0.55	0.55	1.3	1.3	mg/kg	NULL	NULL	1	1
1345	SRC-CU001-TR000012-000006	NULL	AROCLOR 1248	12672-29-6	NULL	NULL	mg/kg	0.55	0.55	1.3	1.3	mg/kg	U	U	0	1
1346	SRC-CU001-TR000012-000006	NULL	AROCLOR 1254	11097-69-1	NULL	NULL	mg/kg	0.55	0.55	1.3	1.3	mg/kg	U	U	0	1
1347	SRC-CU001-TR000012-000006	NULL	AROCLOR 1260	11096-82-5	NULL	NULL	mg/kg	0.55	0.55	1.3	1.3	mg/kg	U	U	0	1
1348	SRC-CU001-TR000012-000006	NULL	Moisture Content	WC002	34	34	%	0.018	0.018	0.018	0.018	%	NULL	NULL	1	1
1349	SRC-CU001-TR000012-000006	NULL	Total PCBs	1336-36-3	54	54	mg/kg	0.55	0.55	5.3	5.3	mg/kg	NULL	NULL	1	1
1350	SRC-CU001-TR000012-000006	NULL	Tri+ PCBs	TRI_PLUS_PCB	27.06025	27.06025	mg/kg	0.55	0.55	0.55	0.55	mg/kg	NULL	NULL	1	1
1351	SRC-CU001-TR000012-006012	NULL	AROCLOR 1016	12674-11-2	NULL	NULL	mg/kg	0.75	0.75	1.8	1.8	mg/kg	U	U	0	1
1352	SRC-CU001-TR000012-006012	NULL	AROCLOR 1221	11104-28-2	23	23	mg/kg	0.75	0.75	1.8	1.8	mg/kg	NULL	NULL	1	1
1353	SRC-CU001-TR000012-006012	NULL	AROCLOR 1232	11141-16-5	NULL	NULL	mg/kg	0.75	0.75	1.8	1.8	mg/kg	U	U	0	1
1354	SRC-CU001-TR000012-006012	NULL	AROCLOR 1242	53469-21-9	25	25	mg/kg	0.75	0.75	1.8	1.8	mg/kg	NULL	NULL	1	1
1355	SRC-CU001-TR000012-006012	NULL	AROCLOR 1248	12672-29-6	NULL	NULL	mg/kg	0.75	0.75	1.8	1.8	mg/kg	U	U	0	1
1356	SRC-CU001-TR000012-006012	NULL	AROCLOR 1254	11097-69-1	NULL	NULL	mg/kg	0.75	0.75	1.8	1.8	mg/kg	U	U	0	1
1357	SRC-CU001-TR000012-006012	NULL	AROCLOR 1260	11096-82-5	NULL	NULL	mg/kg	0.75	0.75	1.8	1.8	mg/kg	U	U	0	1
1358	SRC-CU001-TR000012-006012	NULL	Moisture Content	WC002	15	15	%	0.02	0.02	0.02	0.02	%	NULL	NULL	1	1
1359	SRC-CU001-TR000012-006012	NULL	Total PCBs	1336-36-3	48	48	mg/kg	0.75	0.75	7.2	7.2	mg/kg	NULL	NULL	1	1
1360	SRC-CU001-TR000012-006012	NULL	Tri+ PCBs	TRI_PLUS_PCB	26.31125	26.31125	mg/kg	0.75	0.75	0.75	0.75	mg/kg	NULL	NULL	1	1
1361	SRC-CU001-TR000012-012018	NULL	AROCLOR 1016	12674-11-2	NULL	NULL	mg/kg	0.83	0.83	2	2	mg/kg	U	U	0	1
1362	SRC-CU001-TR000012-012018	NULL	AROCLOR 1221	11104-28-2	38	38	mg/kg	0.83	0.83	2	2	mg/kg	NULL	NULL	1	1
1363	SRC-CU001-TR000012-012018	NULL	AROCLOR 1232	11141-16-5	NULL	NULL	mg/kg	0.83	0.83	2	2	mg/kg	U	U	0	1
1364	SRC-CU001-TR000012-012018	NULL	AROCLOR 1242	53469-21-9	35	35	mg/kg	0.83	0.83	2	2	mg/kg	NULL	NULL	1	1
1365	SRC-CU001-TR000012-012018	NULL	AROCLOR 1248	12672-29-6	NULL	NULL	mg/kg	0.83	0.83	2	2	mg/kg	U	U	0	1

Row ID	cu_id	node_id	dredge_pass	core_id	location_type	x_coord	y_coord	coord_system	sample_dt	collection_method	sample_name	sample_type	start_depth	end_depth	depth_unit
1366	RLC-CU001	SRN-CU001-012	THIRD RESIDUAL	SRC-CU001-TR000012	Sediment Residual Core Location	735058.96	1616893.45	New York State Plane East (ft) NAD 83	10/27/09 12:30	Core	SRC-CU001-TR000012-012018	ENV	12	18	in
1367	RLC-CU001	SRN-CU001-012	THIRD RESIDUAL	SRC-CU001-TR000012	Sediment Residual Core Location	735058.96	1616893.45	New York State Plane East (ft) NAD 83	10/27/09 12:30	Core	SRC-CU001-TR000012-012018	ENV	12	18	in
1368	RLC-CU001	SRN-CU001-012	THIRD RESIDUAL	SRC-CU001-TR000012	Sediment Residual Core Location	735058.96	1616893.45	New York State Plane East (ft) NAD 83	10/27/09 12:30	Core	SRC-CU001-TR000012-012018	ENV	12	18	in
1369	RLC-CU001	SRN-CU001-012	THIRD RESIDUAL	SRC-CU001-TR000012	Sediment Residual Core Location	735058.96	1616893.45	New York State Plane East (ft) NAD 83	10/27/09 12:30	Core	SRC-CU001-TR000012-012018	ENV	12	18	in
1370	RLC-CU001	SRN-CU001-012	THIRD RESIDUAL	SRC-CU001-TR000012	Sediment Residual Core Location	735058.96	1616893.45	New York State Plane East (ft) NAD 83	10/27/09 12:30	Core	SRC-CU001-TR000012-012018	ENV	12	18	in
1371	RLC-CU001	SRN-CU001-012	THIRD RESIDUAL	SRC-CU001-TR000012	Sediment Residual Core Location	735058.96	1616893.45	New York State Plane East (ft) NAD 83	10/27/09 12:30	Core	SRC-CU001-TR000012-018020	ENV	18	20	in
1372	RLC-CU001	SRN-CU001-012	THIRD RESIDUAL	SRC-CU001-TR000012	Sediment Residual Core Location	735058.96	1616893.45	New York State Plane East (ft) NAD 83	10/27/09 12:30	Core	SRC-CU001-TR000012-018020	ENV	18	20	in
1373	RLC-CU001	SRN-CU001-012	THIRD RESIDUAL	SRC-CU001-TR000012	Sediment Residual Core Location	735058.96	1616893.45	New York State Plane East (ft) NAD 83	10/27/09 12:30	Core	SRC-CU001-TR000012-018020	ENV	18	20	in
1374	RLC-CU001	SRN-CU001-012	THIRD RESIDUAL	SRC-CU001-TR000012	Sediment Residual Core Location	735058.96	1616893.45	New York State Plane East (ft) NAD 83	10/27/09 12:30	Core	SRC-CU001-TR000012-018020	ENV	18	20	in
1375	RLC-CU001	SRN-CU001-012	THIRD RESIDUAL	SRC-CU001-TR000012	Sediment Residual Core Location	735058.96	1616893.45	New York State Plane East (ft) NAD 83	10/27/09 12:30	Core	SRC-CU001-TR000012-018020	ENV	18	20	in
1376	RLC-CU001	SRN-CU001-012	THIRD RESIDUAL	SRC-CU001-TR000012	Sediment Residual Core Location	735058.96	1616893.45	New York State Plane East (ft) NAD 83	10/27/09 12:30	Core	SRC-CU001-TR000012-018020	ENV	18	20	in
1377	RLC-CU001	SRN-CU001-012	THIRD RESIDUAL	SRC-CU001-TR000012	Sediment Residual Core Location	735058.96	1616893.45	New York State Plane East (ft) NAD 83	10/27/09 12:30	Core	SRC-CU001-TR000012-018020	ENV	18	20	in
1378	RLC-CU001	SRN-CU001-012	THIRD RESIDUAL	SRC-CU001-TR000012	Sediment Residual Core Location	735058.96	1616893.45	New York State Plane East (ft) NAD 83	10/27/09 12:30	Core	SRC-CU001-TR000012-018020	ENV	18	20	in
1379	RLC-CU001	SRN-CU001-012	THIRD RESIDUAL	SRC-CU001-TR000012	Sediment Residual Core Location	735058.96	1616893.45	New York State Plane East (ft) NAD 83	10/27/09 12:30	Core	SRC-CU001-TR000012-018020	ENV	18	20	in
1380	RLC-CU001	SRN-CU001-012	THIRD RESIDUAL	SRC-CU001-TR000012	Sediment Residual Core Location	735058.96	1616893.45	New York State Plane East (ft) NAD 83	10/27/09 12:30	Core	SRC-CU001-TR000012-018020	ENV	18	20	in
1381	RLC-CU001	SRN-CU001-013	Inventory	SRC-CU001-FI000013	Sediment Residual Core Location	735134.61	1616894.77	New York State Plane East (ft) NAD 83	7/16/09 10:17	Core	SRC-CU001-FI000013-000006	ENV	0	6	in
1382	RLC-CU001	SRN-CU001-013	Inventory	SRC-CU001-FI000013	Sediment Residual Core Location	735134.61	1616894.77	New York State Plane East (ft) NAD 83	7/16/09 10:17	Core	SRC-CU001-FI000013-000006	ENV	0	6	in
1383	RLC-CU001	SRN-CU001-013	Inventory	SRC-CU001-FI000013	Sediment Residual Core Location	735134.61	1616894.77	New York State Plane East (ft) NAD 83	7/16/09 10:17	Core	SRC-CU001-FI000013-000006	ENV	0	6	in
1384	RLC-CU001	SRN-CU001-013	Inventory	SRC-CU001-FI000013	Sediment Residual Core Location	735134.61	1616894.77	New York State Plane East (ft) NAD 83	7/16/09 10:17	Core	SRC-CU001-FI000013-000006	ENV	0	6	in
1385	RLC-CU001	SRN-CU001-013	Inventory	SRC-CU001-FI000013	Sediment Residual Core Location	735134.61	1616894.77	New York State Plane East (ft) NAD 83	7/16/09 10:17	Core	SRC-CU001-FI000013-000006	ENV	0	6	in
1386	RLC-CU001	SRN-CU001-013	Inventory	SRC-CU001-FI000013	Sediment Residual Core Location	735134.61	1616894.77	New York State Plane East (ft) NAD 83	7/16/09 10:17	Core	SRC-CU001-FI000013-000006	ENV	0	6	in
1387	RLC-CU001	SRN-CU001-013	Inventory	SRC-CU001-FI000013	Sediment Residual Core Location	735134.61	1616894.77	New York State Plane East (ft) NAD 83	7/16/09 10:17	Core	SRC-CU001-FI000013-000006	ENV	0	6	in
1388	RLC-CU001	SRN-CU001-013	Inventory	SRC-CU001-FI000013	Sediment Residual Core Location	735134.61	1616894.77	New York State Plane East (ft) NAD 83	7/16/09 10:17	Core	SRC-CU001-FI000013-000006	ENV	0	6	in
1389	RLC-CU001	SRN-CU001-013	Inventory	SRC-CU001-FI000013	Sediment Residual Core Location	735134.61	1616894.77	New York State Plane East (ft) NAD 83	7/16/09 10:17	Core	SRC-CU001-FI000013-000006	ENV	0	6	in
1390	RLC-CU001	SRN-CU001-013	Inventory	SRC-CU001-FI000013	Sediment Residual Core Location	735134.61	1616894.77	New York State Plane East (ft) NAD 83	7/16/09 10:17	Core	SRC-CU001-FI000013-000006	ENV	0	6	in
1391	RLC-CU001	SRN-CU001-013	Inventory	SRC-CU001-FI000013	Sediment Residual Core Location	735134.61	1616894.77	New York State Plane East (ft) NAD 83	7/16/09 10:17	Core	SRC-CU001-FI000013-006012	ENV	6	12	in
1392	RLC-CU001	SRN-CU001-013	Inventory	SRC-CU001-FI000013	Sediment Residual Core Location	735134.61	1616894.77	New York State Plane East (ft) NAD 83	7/16/09 10:17	Core	SRC-CU001-FI000013-006012	ENV	6	12	in
1393	RLC-CU001	SRN-CU001-013	Inventory	SRC-CU001-FI000013	Sediment Residual Core Location	735134.61	1616894.77	New York State Plane East (ft) NAD 83	7/16/09 10:17	Core	SRC-CU001-FI000013-006012	ENV	6	12	in
1394	RLC-CU001	SRN-CU001-013	Inventory	SRC-CU001-FI000013	Sediment Residual Core Location	735134.61	1616894.77	New York State Plane East (ft) NAD 83	7/16/09 10:17	Core	SRC-CU001-FI000013-006012	ENV	6	12	in
1395	RLC-CU001	SRN-CU001-013	Inventory	SRC-CU001-FI000013	Sediment Residual Core Location	735134.61	1616894.77	New York State Plane East (ft) NAD 83	7/16/09 10:17	Core	SRC-CU001-FI000013-006012	ENV	6	12	in
1396	RLC-CU001	SRN-CU001-013	Inventory	SRC-CU001-FI000013	Sediment Residual Core Location	735134.61	1616894.77	New York State Plane East (ft) NAD 83	7/16/09 10:17	Core	SRC-CU001-FI000013-006012	ENV	6	12	in
1397	RLC-CU001	SRN-CU001-013	Inventory	SRC-CU001-FI000013	Sediment Residual Core Location	735134.61	1616894.77	New York State Plane East (ft) NAD 83	7/16/09 10:17	Core	SRC-CU001-FI000013-006012	ENV	6	12	in
1398	RLC-CU001	SRN-CU001-013	Inventory	SRC-CU001-FI000013	Sediment Residual Core Location	735134.61	1616894.77	New York State Plane East (ft) NAD 83	7/16/09 10:17	Core	SRC-CU001-FI000013-006012	ENV	6	12	in
1399	RLC-CU001	SRN-CU001-013	Inventory	SRC-CU001-FI000013	Sediment Residual Core Location	735134.61	1616894.77	New York State Plane East (ft) NAD 83	7/16/09 10:17	Core	SRC-CU001-FI000013-006012	ENV	6	12	in
1400	RLC-CU001	SRN-CU001-013	Inventory	SRC-CU001-FI000013	Sediment Residual Core Location	735134.61	1616894.77	New York State Plane East (ft) NAD 83	7/16/09 10:17	Core	SRC-CU001-FI000013-006012	ENV	6	12	in
1401	RLC-CU001	SRN-CU001-013	Inventory	SRC-CU001-FI000013	Sediment Residual Core Location	735134.61	1616894.77	New York State Plane East (ft) NAD 83	7/16/09 10:17	Core	SRC-CU001-FI000013-012018	ENV	12	18	in
1402	RLC-CU001	SRN-CU001-013	Inventory	SRC-CU001-FI000013	Sediment Residual Core Location	735134.61	1616894.77	New York State Plane East (ft) NAD 83	7/16/09 10:17	Core	SRC-CU001-FI000013-012018	ENV	12	18	in
1403	RLC-CU001	SRN-CU001-013	Inventory	SRC-CU001-FI000013	Sediment Residual Core Location	735134.61	1616894.77	New York State Plane East (ft) NAD 83	7/16/09 10:17	Core	SRC-CU001-FI000013-012018	ENV	12	18	in
1404	RLC-CU001	SRN-CU001-013	Inventory	SRC-CU001-FI000013	Sediment Residual Core Location	735134.61	1616894.77	New York State Plane East (ft) NAD 83	7/16/09 10:17	Core	SRC-CU001-FI000013-012018	ENV	12	18	in
1405	RLC-CU001	SRN-CU001-013	Inventory	SRC-CU001-FI000013	Sediment Residual Core Location	735134.61	1616894.77	New York State Plane East (ft) NAD 83	7/16/09 10:17	Core	SRC-CU001-FI000013-012018	ENV	12	18	in
1406	RLC-CU001	SRN-CU001-013	Inventory	SRC-CU001-FI000013	Sediment Residual Core Location	735134.61	1616894.77	New York State Plane East (ft) NAD 83	7/16/09 10:17	Core	SRC-CU001-FI000013-012018	ENV	12	18	in
1407	RLC-CU001	SRN-CU001-013	Inventory	SRC-CU001-FI000013	Sediment Residual Core Location	735134.61	1616894.77	New York State Plane East (ft) NAD 83	7/16/09 10:17	Core	SRC-CU001-FI000013-012018	ENV	12	18	in
1408	RLC-CU001	SRN-CU001-013	Inventory	SRC-CU001-FI000013	Sediment Residual Core Location	735134.61	1616894.77	New York State Plane East (ft) NAD 83	7/16/09 10:17	Core	SRC-CU001-FI000013-012018	ENV	12	18	in
1409	RLC-CU001	SRN-CU001-013	Inventory	SRC-CU001-FI000013	Sediment Residual Core Location	735134.61	1616894.77	New York State Plane East (ft) NAD 83	7/16/09 10:17	Core	SRC-CU001-FI000013-012018	ENV	12	18	in
1410	RLC-CU001	SRN-CU001-013	Inventory	SRC-CU001-FI000013	Sediment Residual Core Location	735134.61	1616894.77	New York State Plane East (ft) NAD 83	7/16/09 10:17	Core	SRC-CU001-FI000013-012018	ENV	12	18	in
1411	RLC-CU001	SRN-CU001-013	Inventory	SRC-CU001-FI000013	Sediment Residual Core Location	735134.61	1616894.77	New York State Plane East (ft) NAD 83	7/16/09 10:17	Core	SRC-CU001-FI000013-018024	ENV	18	24	in
1412	RLC-CU001	SRN-CU001-013	Inventory	SRC-CU001-FI000013	Sediment Residual Core Location	735134.61	1616894.77	New York State Plane East (ft) NAD 83	7/16/09 10:17	Core	SRC-CU001-FI000013-018024	ENV	18	24	in
1413	RLC-CU001	SRN-CU001-013	Inventory	SRC-CU001-FI000013	Sediment Residual Core Location	735134.61	1616894.77	New York State Plane East (ft) NAD 83	7/16/09 10:17	Core	SRC-CU001-FI000013-018024	ENV	18	24	in
1414	RLC-CU001	SRN-CU001-013	Inventory	SRC-CU001-FI000013	Sediment Residual Core Location	735134.61	1616894.77	New York State Plane East (ft) NAD 83	7/16/09 10:17	Core	SRC-CU001-FI000013-018024	ENV	18	24	in
1415	RLC-CU001	SRN-CU001-013	Inventory	SRC-CU001-FI000013	Sediment Residual Core Location	735134.61	1616894.77	New York State Plane East (ft) NAD 83	7/16/09 10:17	Core	SRC-CU001-FI000013-018024	ENV	18	24	in
1416	RLC-CU001	SRN-CU001-013	Inventory	SRC-CU001-FI000013	Sediment Residual Core Location	735134.61	1616894.77	New York State Plane East (ft) NAD 83	7/16/09 10:17	Core	SRC-CU001-FI000013-018024	ENV	18	24	in
1417	RLC-CU001	SRN-CU001-013	Inventory	SRC-CU001-FI000013	Sediment Residual Core Location	735134.61	1616894.77	New York State Plane East (ft) NAD 83	7/16/09 10:17	Core	SRC-CU001-FI000013-018024	ENV	18	24	in
1418	RLC-CU001	SRN-CU001-013	Inventory	SRC-CU001-FI000013	Sediment Residual Core Location	735134.61	1616894.77	New York State Plane East (ft) NAD 83	7/16/09 10:17	Core	SRC-CU001-FI000013-018024	ENV	18	24	in
1419	RLC-CU001	SRN-CU001-013	Inventory	SRC-CU001-FI000013	Sediment Residual Core Location	735134.61	1616894.77	New York State Plane East (ft) NAD 83	7/16/09 10:17	Core	SRC-CU001-FI000013-018024	ENV	18	24	in
1420	RLC-CU001	SRN-CU001-013	Inventory	SRC-CU001-FI000013	Sediment Residual Core Location	735134.61	1616894.77	New York State Plane East (ft) NAD 83	7/16/09 10:17	Core	SRC-CU001-FI000013-018024	ENV	18	24	in
1421	RLC-CU001	SRN-CU001-013	Second Inventory	SRC-CU001-SI000013	Sediment Residual Core Location	735138.23	1616894.41	New York State Plane East (ft) NAD 83	9/22/09 9:22	Core	SRC-CU001-SI000013-000006	ENV	0	6	in
1422	RLC-CU001	SRN-CU001-013	Second Inventory	SRC-CU001-SI000013	Sediment Residual Core Location	735138.23	1616894.41	New York State Plane East (ft) NAD 83	9/22/09 9:22	Core	SRC-CU001-SI000013-000006	ENV	0	6	in
1423	RLC-CU001	SRN-CU001-013	Second Inventory	SRC-CU001-SI000013	Sediment Residual Core Location	735138.23	1616894.41	New York State Plane East (ft) NAD 83	9/22/09 9:22	Core	SRC-CU001-SI000013-000006	ENV	0	6	in
1424	RLC-CU001	SRN-CU001-013	Second Inventory	SRC-CU001-SI000013	Sediment Residual Core Location	735138.23	1616894.41	New York State Plane East (ft) NAD 83	9/22/09 9:22	Core	SRC-CU001-SI000013-000006	ENV	0	6	in
1425	RLC-CU001	SRN-CU001-013	Second Inventory	SRC-CU001-SI000013	Sediment Residual Core Location	735138.23	1616894.41	New York State Plane East (ft) NAD 83	9/22/09 9:22	Core	SRC-CU001-SI000013-000006	ENV	0	6	in
1426	RLC-CU001	SRN-CU001-013	Second Inventory	SRC-CU001-SI000013	Sediment Residual Core Location	735138.23	1616894.41	New York State Plane East (ft) NAD 83	9/22/09 9:22	Core	SRC-CU001-SI000013-000006	ENV	0	6	in
1427	RLC-CU001	SRN-CU001-013	Second Inventory	SRC-CU001-SI000013	Sediment Residual Core Location	735138.23	1616894.41	New York State Plane East (ft) NAD 83	9/22/09 9:22	Core	SRC-CU001-SI000013-000006	ENV	0	6	in
1428	RLC-CU001	SRN-CU001-013	Second Inventory	SRC-CU001-SI000013	Sediment Residual Core Location	735138.23	1616894.41	New York State Plane East (ft) NAD 83	9/22/09 9:22	Core	SRC-CU001-SI000013-000006	ENV	0	6	in
1429	RLC-CU001	SRN-CU001-013	Second Inventory	SRC-CU001-SI000013	Sediment Residual Core Location	735138.23	1616894.41	New York State Plane East (ft) NAD 83	9/22/09 9:22	Core	SRC-CU001-SI000013-000006	ENV	0	6	in
1430	RLC-CU001	SRN-CU001-013	Second Inventory	SRC-CU001-SI000013	Sediment Residual Core Location	735138.23	1616894.41	New York State Plane East (ft) NAD 83	9/22/09 9:22	Core	SRC-CU001-SI000013-000006	ENV	0	6	in

Row ID	sample_name	dup_parent_sample_name	analyte_name	cas_rn	Lab_Reported_Result	Verified_Result	result_unit	Lab_Reported_MDL	Verified_MDL	Lab_Reported_RL	Verified_RL	limit_unit	Lab_Reported_Qualifier	Verified_Qualifier	Detected	Reportable
1366	SRC-CU001-TR000012-012018	NULL	AROCLOR 1254	11097-69-1	NULL	NULL	mg/kg	0.83	0.83	2	2	mg/kg	U	U	0	1
1367	SRC-CU001-TR000012-012018	NULL	AROCLOR 1260	11096-82-5	NULL	NULL	mg/kg	0.83	0.83	2	2	mg/kg	U	U	0	1
1368	SRC-CU001-TR000012-012018	NULL	Moisture Content	WC002	22	22	%	0.019	0.019	0.019	0.019	%	NULL	NULL	1	1
1369	SRC-CU001-TR000012-012018	NULL	Total PCBs	1336-36-3	73	73	mg/kg	0.83	0.83	8	8	mg/kg	NULL	NULL	1	1
1370	SRC-CU001-TR000012-012018	NULL	Tri+ PCBs	TRI_PLUS_PCB	37.54765	37.54765	mg/kg	0.83	0.83	0.83	0.83	mg/kg	NULL	NULL	1	1
1371	SRC-CU001-TR000012-018020	NULL	AROCLOR 1016	12674-11-2	NULL	NULL	mg/kg	0.83	0.83	2	2	mg/kg	U	U	0	1
1372	SRC-CU001-TR000012-018020	NULL	AROCLOR 1221	11104-28-2	46	46	mg/kg	0.83	0.83	2	2	mg/kg	NULL	NULL	1	1
1373	SRC-CU001-TR000012-018020	NULL	AROCLOR 1232	11141-16-5	NULL	NULL	mg/kg	0.83	0.83	2	2	mg/kg	U	U	0	1
1374	SRC-CU001-TR000012-018020	NULL	AROCLOR 1242	53469-21-9	31	31	mg/kg	0.83	0.83	2	2	mg/kg	NULL	NULL	1	1
1375	SRC-CU001-TR000012-018020	NULL	AROCLOR 1248	12672-29-6	NULL	NULL	mg/kg	0.83	0.83	2	2	mg/kg	U	U	0	1
1376	SRC-CU001-TR000012-018020	NULL	AROCLOR 1254	11097-69-1	NULL	NULL	mg/kg	0.83	0.83	2	2	mg/kg	U	U	0	1
1377	SRC-CU001-TR000012-018020	NULL	AROCLOR 1260	11096-82-5	NULL	NULL	mg/kg	0.83	0.83	2	2	mg/kg	U	U	0	1
1378	SRC-CU001-TR000012-018020	NULL	Moisture Content	WC002	33	33	%	0.019	0.019	0.019	0.019	%	NULL	NULL	1	1
1379	SRC-CU001-TR000012-018020	NULL	Total PCBs	1336-36-3	77	77	mg/kg	0.83	0.83	8	8	mg/kg	NULL	NULL	1	1
1380	SRC-CU001-TR000012-018020	NULL	Tri+ PCBs	TRI_PLUS_PCB	35.02765	35.02765	mg/kg	0.83	0.83	0.83	0.83	mg/kg	NULL	NULL	1	1
1381	SRC-CU001-FI000013-000006	NULL	AROCLOR 1016	12674-11-2	NULL	NULL	mg/kg	0.052	0.052	0.13	0.13	mg/kg	U	U	0	1
1382	SRC-CU001-FI000013-000006	NULL	AROCLOR 1221	11104-28-2	2.1	2.1	mg/kg	0.052	0.052	0.13	0.13	mg/kg	NULL	NULL	1	1
1383	SRC-CU001-FI000013-000006	NULL	AROCLOR 1232	11141-16-5	NULL	NULL	mg/kg	0.052	0.052	0.13	0.13	mg/kg	U	U	0	1
1384	SRC-CU001-FI000013-000006	NULL	AROCLOR 1242	53469-21-9	3.6	3.6	mg/kg	0.052	0.052	0.13	0.13	mg/kg	NULL	NULL	1	1
1385	SRC-CU001-FI000013-000006	NULL	AROCLOR 1248	12672-29-6	NULL	NULL	mg/kg	0.052	0.052	0.13	0.13	mg/kg	U	U	0	1
1386	SRC-CU001-FI000013-000006	NULL	AROCLOR 1254	11097-69-1	0.39	0.39	mg/kg	0.052	0.052	0.13	0.13	mg/kg	NULL	NULL	1	1
1387	SRC-CU001-FI000013-000006	NULL	AROCLOR 1260	11096-82-5	NULL	NULL	mg/kg	0.052	0.052	0.13	0.13	mg/kg	U	U	0	1
1388	SRC-CU001-FI000013-000006	NULL	Moisture Content	WC002	20	20	%	0.02	0.02	0.02	0.02	%	NULL	NULL	1	1
1389	SRC-CU001-FI000013-000006	NULL	Total PCBs	1336-36-3	6.09	6.09	mg/kg	0.052	0.052	0.13	0.13	mg/kg	NULL	NULL	1	1
1390	SRC-CU001-FI000013-000006	NULL	Tri+ PCBs	TRI_PLUS_PCB	3.9249	3.9249	mg/kg	0.052	0.052	0.052	0.052	mg/kg	NULL	NULL	1	1
1391	SRC-CU001-FI000013-006012	NULL	AROCLOR 1016	12674-11-2	NULL	NULL	mg/kg	0.051	0.051	0.12	0.12	mg/kg	U	U	0	1
1392	SRC-CU001-FI000013-006012	NULL	AROCLOR 1221	11104-28-2	1.9	1.9	mg/kg	0.051	0.051	0.12	0.12	mg/kg	NULL	NULL	1	1
1393	SRC-CU001-FI000013-006012	NULL	AROCLOR 1232	11141-16-5	NULL	NULL	mg/kg	0.051	0.051	0.12	0.12	mg/kg	U	U	0	1
1394	SRC-CU001-FI000013-006012	NULL	AROCLOR 1242	53469-21-9	2.3	2.3	mg/kg	0.051	0.051	0.12	0.12	mg/kg	NULL	NULL	1	1
1395	SRC-CU001-FI000013-006012	NULL	AROCLOR 1248	12672-29-6	NULL	NULL	mg/kg	0.051	0.051	0.12	0.12	mg/kg	U	U	0	1
1396	SRC-CU001-FI000013-006012	NULL	AROCLOR 1254	11097-69-1	NULL	NULL	mg/kg	0.051	0.051	0.12	0.12	mg/kg	U	U	0	1
1397	SRC-CU001-FI000013-006012	NULL	AROCLOR 1260	11096-82-5	NULL	NULL	mg/kg	0.051	0.051	0.12	0.12	mg/kg	U	U	0	1
1398	SRC-CU001-FI000013-006012	NULL	Moisture Content	WC002	18	18	%	0.02	0.02	0.02	0.02	%	NULL	NULL	1	1
1399	SRC-CU001-FI000013-006012	NULL	Total PCBs	1336-36-3	4.2	4.2	mg/kg	0.051	0.051	0.12	0.12	mg/kg	NULL	NULL	1	1
1400	SRC-CU001-FI000013-006012	NULL	Tri+ PCBs	TRI_PLUS_PCB	2.382205	2.382205	mg/kg	0.051	0.051	0.051	0.051	mg/kg	NULL	NULL	1	1
1401	SRC-CU001-FI000013-012018	NULL	AROCLOR 1016	12674-11-2	NULL	NULL	mg/kg	0.1	0.1	0.24	0.24	mg/kg	U	U	0	1
1402	SRC-CU001-FI000013-012018	NULL	AROCLOR 1221	11104-28-2	2.5	2.5	mg/kg	0.1	0.1	0.24	0.24	mg/kg	NULL	NULL	1	1
1403	SRC-CU001-FI000013-012018	NULL	AROCLOR 1232	11141-16-5	NULL	NULL	mg/kg	0.1	0.1	0.24	0.24	mg/kg	U	U	0	1
1404	SRC-CU001-FI000013-012018	NULL	AROCLOR 1242	53469-21-9	3.1	3.1	mg/kg	0.1	0.1	0.24	0.24	mg/kg	NULL	NULL	1	1
1405	SRC-CU001-FI000013-012018	NULL	AROCLOR 1248	12672-29-6	NULL	NULL	mg/kg	0.1	0.1	0.24	0.24	mg/kg	U	U	0	1
1406	SRC-CU001-FI000013-012018	NULL	AROCLOR 1254	11097-69-1	NULL	NULL	mg/kg	0.1	0.1	0.24	0.24	mg/kg	U	U	0	1
1407	SRC-CU001-FI000013-012018	NULL	AROCLOR 1260	11096-82-5	NULL	NULL	mg/kg	0.1	0.1	0.24	0.24	mg/kg	U	U	0	1
1408	SRC-CU001-FI000013-012018	NULL	Moisture Content	WC002	19	19	%	0.019	0.019	0.019	0.019	%	NULL	NULL	1	1
1409	SRC-CU001-FI000013-012018	NULL	Total PCBs	1336-36-3	5.6	5.6	mg/kg	0.1	0.1	0.24	0.24	mg/kg	NULL	NULL	1	1
1410	SRC-CU001-FI000013-012018	NULL	Tri+ PCBs	TRI_PLUS_PCB	3.2165	3.2165	mg/kg	0.1	0.1	0.1	0.1	mg/kg	NULL	NULL	1	1
1411	SRC-CU001-FI000013-018024	NULL	AROCLOR 1016	12674-11-2	NULL	NULL	mg/kg	0.11	0.11	0.26	0.26	mg/kg	U	U	0	1
1412	SRC-CU001-FI000013-018024	NULL	AROCLOR 1221	11104-28-2	3.5	3.5	mg/kg	0.11	0.11	0.26	0.26	mg/kg	NULL	NULL	1	1
1413	SRC-CU001-FI000013-018024	NULL	AROCLOR 1232	11141-16-5	NULL	NULL	mg/kg	0.11	0.11	0.26	0.26	mg/kg	U	U	0	1
1414	SRC-CU001-FI000013-018024	NULL	AROCLOR 1242	53469-21-9	4.6	4.6	mg/kg	0.11	0.11	0.26	0.26	mg/kg	NULL	NULL	1	1
1415	SRC-CU001-FI000013-018024	NULL	AROCLOR 1248	12672-29-6	NULL	NULL	mg/kg	0.11	0.11	0.26	0.26	mg/kg	U	U	0	1
1416	SRC-CU001-FI000013-018024	NULL	AROCLOR 1254	11097-69-1	NULL	NULL	mg/kg	0.11	0.11	0.26	0.26	mg/kg	U	U	0	1
1417	SRC-CU001-FI000013-018024	NULL	AROCLOR 1260	11096-82-5	NULL	NULL	mg/kg	0.11	0.11	0.26	0.26	mg/kg	U	U	0	1
1418	SRC-CU001-FI000013-018024	NULL	Moisture Content	WC002	26	26	%	0.018	0.018	0.018	0.018	%	NULL	NULL	1	1
1419	SRC-CU001-FI000013-018024	NULL	Total PCBs	1336-36-3	8.1	8.1	mg/kg	0.11	0.11	0.26	0.26	mg/kg	NULL	NULL	1	1
1420	SRC-CU001-FI000013-018024	NULL	Tri+ PCBs	TRI_PLUS_PCB	4.72605	4.72605	mg/kg	0.11	0.11	0.11	0.11	mg/kg	NULL	NULL	1	1
1421	SRC-CU001-SI000013-000006	NULL	AROCLOR 1016	12674-11-2	NULL	NULL	mg/kg	0.089	0.089	0.22	0.22	mg/kg	U	U	0	1
1422	SRC-CU001-SI000013-000006	NULL	AROCLOR 1221	11104-28-2	3.8	3.8	mg/kg	0.089	0.089	0.22	0.22	mg/kg	NULL	NULL	1	1
1423	SRC-CU001-SI000013-000006	NULL	AROCLOR 1232	11141-16-5	NULL	NULL	mg/kg	0.089	0.089	0.22	0.22	mg/kg	U	U	0	1
1424	SRC-CU001-SI000013-000006	NULL	AROCLOR 1242	53469-21-9	3.8	3.8	mg/kg	0.089	0.089	0.22	0.22	mg/kg	NULL	NULL	1	1
1425	SRC-CU001-SI000013-000006	NULL	AROCLOR 1248	12672-29-6	NULL	NULL	mg/kg	0.089	0.089	0.22	0.22	mg/kg	U	U	0	1
1426	SRC-CU001-SI000013-000006	NULL	AROCLOR 1254	11097-69-1	NULL	NULL	mg/kg	0.089	0.089	0.22	0.22	mg/kg	U	U	0	1
1427	SRC-CU001-SI000013-000006	NULL	AROCLOR 1260	11096-82-5	NULL	NULL	mg/kg	0.089	0.089	0.22	0.22	mg/kg	U	U	0	1
1428	SRC-CU001-SI000013-000006	NULL	Moisture Content	WC002	7.8	7.8	%	0.019	0.019	0.019	0.019	%	NULL	NULL	1	1
1429	SRC-CU001-SI000013-000006	NULL	Total PCBs	1336-36-3	7.6	7.6	mg/kg	0.089	0.089	0.86	0.86	mg/kg	NULL	NULL	1	1
1430	SRC-CU001-SI000013-000006	NULL	Tri+ PCBs	TRI_PLUS_PCB	4.030495	4.030495	mg/kg	0.089	0.089	0.089	0.089	mg/kg	NULL	NULL	1	1

Row ID	cu_id	node_id	dredge_pass	core_id	location_type	x_coord	y_coord	coord_system	sample_dt	collection_method	sample_name	sample_type	start_depth	end_depth	depth_unit
1431	RLC-CU001	SRN-CU001-013	Second Inventory	SRC-CU001-SI000013	Sediment Residual Core Location	735138.23	1616894.41	New York State Plane East (ft) NAD 83	9/22/09 9:22	Core	SRC-CU001-SI000013-006012	ENV	6	12	in
1432	RLC-CU001	SRN-CU001-013	Second Inventory	SRC-CU001-SI000013	Sediment Residual Core Location	735138.23	1616894.41	New York State Plane East (ft) NAD 83	9/22/09 9:22	Core	SRC-CU001-SI000013-006012	ENV	6	12	in
1433	RLC-CU001	SRN-CU001-013	Second Inventory	SRC-CU001-SI000013	Sediment Residual Core Location	735138.23	1616894.41	New York State Plane East (ft) NAD 83	9/22/09 9:22	Core	SRC-CU001-SI000013-006012	ENV	6	12	in
1434	RLC-CU001	SRN-CU001-013	Second Inventory	SRC-CU001-SI000013	Sediment Residual Core Location	735138.23	1616894.41	New York State Plane East (ft) NAD 83	9/22/09 9:22	Core	SRC-CU001-SI000013-006012	ENV	6	12	in
1435	RLC-CU001	SRN-CU001-013	Second Inventory	SRC-CU001-SI000013	Sediment Residual Core Location	735138.23	1616894.41	New York State Plane East (ft) NAD 83	9/22/09 9:22	Core	SRC-CU001-SI000013-006012	ENV	6	12	in
1436	RLC-CU001	SRN-CU001-013	Second Inventory	SRC-CU001-SI000013	Sediment Residual Core Location	735138.23	1616894.41	New York State Plane East (ft) NAD 83	9/22/09 9:22	Core	SRC-CU001-SI000013-006012	ENV	6	12	in
1437	RLC-CU001	SRN-CU001-013	Second Inventory	SRC-CU001-SI000013	Sediment Residual Core Location	735138.23	1616894.41	New York State Plane East (ft) NAD 83	9/22/09 9:22	Core	SRC-CU001-SI000013-006012	ENV	6	12	in
1438	RLC-CU001	SRN-CU001-013	Second Inventory	SRC-CU001-SI000013	Sediment Residual Core Location	735138.23	1616894.41	New York State Plane East (ft) NAD 83	9/22/09 9:22	Core	SRC-CU001-SI000013-006012	ENV	6	12	in
1439	RLC-CU001	SRN-CU001-013	Second Inventory	SRC-CU001-SI000013	Sediment Residual Core Location	735138.23	1616894.41	New York State Plane East (ft) NAD 83	9/22/09 9:22	Core	SRC-CU001-SI000013-006012	ENV	6	12	in
1440	RLC-CU001	SRN-CU001-013	Second Inventory	SRC-CU001-SI000013	Sediment Residual Core Location	735138.23	1616894.41	New York State Plane East (ft) NAD 83	9/22/09 9:22	Core	SRC-CU001-SI000013-006012	ENV	6	12	in
1441	RLC-CU001	SRN-CU001-013	Second Inventory	SRC-CU001-SI000013	Sediment Residual Core Location	735138.23	1616894.41	New York State Plane East (ft) NAD 83	9/22/09 9:22	Core	SRC-CU001-SI000013-012019	ENV	12	19	in
1442	RLC-CU001	SRN-CU001-013	Second Inventory	SRC-CU001-SI000013	Sediment Residual Core Location	735138.23	1616894.41	New York State Plane East (ft) NAD 83	9/22/09 9:22	Core	SRC-CU001-SI000013-012019	ENV	12	19	in
1443	RLC-CU001	SRN-CU001-013	Second Inventory	SRC-CU001-SI000013	Sediment Residual Core Location	735138.23	1616894.41	New York State Plane East (ft) NAD 83	9/22/09 9:22	Core	SRC-CU001-SI000013-012019	ENV	12	19	in
1444	RLC-CU001	SRN-CU001-013	Second Inventory	SRC-CU001-SI000013	Sediment Residual Core Location	735138.23	1616894.41	New York State Plane East (ft) NAD 83	9/22/09 9:22	Core	SRC-CU001-SI000013-012019	ENV	12	19	in
1445	RLC-CU001	SRN-CU001-013	Second Inventory	SRC-CU001-SI000013	Sediment Residual Core Location	735138.23	1616894.41	New York State Plane East (ft) NAD 83	9/22/09 9:22	Core	SRC-CU001-SI000013-012019	ENV	12	19	in
1446	RLC-CU001	SRN-CU001-013	Second Inventory	SRC-CU001-SI000013	Sediment Residual Core Location	735138.23	1616894.41	New York State Plane East (ft) NAD 83	9/22/09 9:22	Core	SRC-CU001-SI000013-012019	ENV	12	19	in
1447	RLC-CU001	SRN-CU001-013	Second Inventory	SRC-CU001-SI000013	Sediment Residual Core Location	735138.23	1616894.41	New York State Plane East (ft) NAD 83	9/22/09 9:22	Core	SRC-CU001-SI000013-012019	ENV	12	19	in
1448	RLC-CU001	SRN-CU001-013	Second Inventory	SRC-CU001-SI000013	Sediment Residual Core Location	735138.23	1616894.41	New York State Plane East (ft) NAD 83	9/22/09 9:22	Core	SRC-CU001-SI000013-012019	ENV	12	19	in
1449	RLC-CU001	SRN-CU001-013	Second Inventory	SRC-CU001-SI000013	Sediment Residual Core Location	735138.23	1616894.41	New York State Plane East (ft) NAD 83	9/22/09 9:22	Core	SRC-CU001-SI000013-012019	ENV	12	19	in
1450	RLC-CU001	SRN-CU001-013	Second Inventory	SRC-CU001-SI000013	Sediment Residual Core Location	735138.23	1616894.41	New York State Plane East (ft) NAD 83	9/22/09 9:22	Core	SRC-CU001-SI000013-012019	ENV	12	19	in
1451	RLC-CU001	SRN-CU001-013	Second Residual	SRC-CU001-SR000013	Sediment Residual Core Location	735138.34	1616898.7	New York State Plane East (ft) NAD 83	10/15/09 11:02	Core	SRC-CU001-SR000013-000006	ENV	0	6	in
1452	RLC-CU001	SRN-CU001-013	Second Residual	SRC-CU001-SR000013	Sediment Residual Core Location	735138.34	1616898.7	New York State Plane East (ft) NAD 83	10/15/09 11:02	Core	SRC-CU001-SR000013-000006	ENV	0	6	in
1453	RLC-CU001	SRN-CU001-013	Second Residual	SRC-CU001-SR000013	Sediment Residual Core Location	735138.34	1616898.7	New York State Plane East (ft) NAD 83	10/15/09 11:02	Core	SRC-CU001-SR000013-000006	ENV	0	6	in
1454	RLC-CU001	SRN-CU001-013	Second Residual	SRC-CU001-SR000013	Sediment Residual Core Location	735138.34	1616898.7	New York State Plane East (ft) NAD 83	10/15/09 11:02	Core	SRC-CU001-SR000013-000006	ENV	0	6	in
1455	RLC-CU001	SRN-CU001-013	Second Residual	SRC-CU001-SR000013	Sediment Residual Core Location	735138.34	1616898.7	New York State Plane East (ft) NAD 83	10/15/09 11:02	Core	SRC-CU001-SR000013-000006	ENV	0	6	in
1456	RLC-CU001	SRN-CU001-013	Second Residual	SRC-CU001-SR000013	Sediment Residual Core Location	735138.34	1616898.7	New York State Plane East (ft) NAD 83	10/15/09 11:02	Core	SRC-CU001-SR000013-000006	ENV	0	6	in
1457	RLC-CU001	SRN-CU001-013	Second Residual	SRC-CU001-SR000013	Sediment Residual Core Location	735138.34	1616898.7	New York State Plane East (ft) NAD 83	10/15/09 11:02	Core	SRC-CU001-SR000013-000006	ENV	0	6	in
1458	RLC-CU001	SRN-CU001-013	Second Residual	SRC-CU001-SR000013	Sediment Residual Core Location	735138.34	1616898.7	New York State Plane East (ft) NAD 83	10/15/09 11:02	Core	SRC-CU001-SR000013-000006	ENV	0	6	in
1459	RLC-CU001	SRN-CU001-013	Second Residual	SRC-CU001-SR000013	Sediment Residual Core Location	735138.34	1616898.7	New York State Plane East (ft) NAD 83	10/15/09 11:02	Core	SRC-CU001-SR000013-000006	ENV	0	6	in
1460	RLC-CU001	SRN-CU001-013	Second Residual	SRC-CU001-SR000013	Sediment Residual Core Location	735138.34	1616898.7	New York State Plane East (ft) NAD 83	10/15/09 11:02	Core	SRC-CU001-SR000013-000006	ENV	0	6	in
1461	RLC-CU001	SRN-CU001-013	Second Residual	SRC-CU001-SR000013	Sediment Residual Core Location	735138.34	1616898.7	New York State Plane East (ft) NAD 83	10/15/09 11:02	Core	SRC-CU001-SR000013-006012	ENV	6	12	in
1462	RLC-CU001	SRN-CU001-013	Second Residual	SRC-CU001-SR000013	Sediment Residual Core Location	735138.34	1616898.7	New York State Plane East (ft) NAD 83	10/15/09 11:02	Core	SRC-CU001-SR000013-006012	ENV	6	12	in
1463	RLC-CU001	SRN-CU001-013	Second Residual	SRC-CU001-SR000013	Sediment Residual Core Location	735138.34	1616898.7	New York State Plane East (ft) NAD 83	10/15/09 11:02	Core	SRC-CU001-SR000013-006012	ENV	6	12	in
1464	RLC-CU001	SRN-CU001-013	Second Residual	SRC-CU001-SR000013	Sediment Residual Core Location	735138.34	1616898.7	New York State Plane East (ft) NAD 83	10/15/09 11:02	Core	SRC-CU001-SR000013-006012	ENV	6	12	in
1465	RLC-CU001	SRN-CU001-013	Second Residual	SRC-CU001-SR000013	Sediment Residual Core Location	735138.34	1616898.7	New York State Plane East (ft) NAD 83	10/15/09 11:02	Core	SRC-CU001-SR000013-006012	ENV	6	12	in
1466	RLC-CU001	SRN-CU001-013	Second Residual	SRC-CU001-SR000013	Sediment Residual Core Location	735138.34	1616898.7	New York State Plane East (ft) NAD 83	10/15/09 11:02	Core	SRC-CU001-SR000013-006012	ENV	6	12	in
1467	RLC-CU001	SRN-CU001-013	Second Residual	SRC-CU001-SR000013	Sediment Residual Core Location	735138.34	1616898.7	New York State Plane East (ft) NAD 83	10/15/09 11:02	Core	SRC-CU001-SR000013-006012	ENV	6	12	in
1468	RLC-CU001	SRN-CU001-013	Second Residual	SRC-CU001-SR000013	Sediment Residual Core Location	735138.34	1616898.7	New York State Plane East (ft) NAD 83	10/15/09 11:02	Core	SRC-CU001-SR000013-006012	ENV	6	12	in
1469	RLC-CU001	SRN-CU001-013	Second Residual	SRC-CU001-SR000013	Sediment Residual Core Location	735138.34	1616898.7	New York State Plane East (ft) NAD 83	10/15/09 11:02	Core	SRC-CU001-SR000013-006012	ENV	6	12	in
1470	RLC-CU001	SRN-CU001-013	Second Residual	SRC-CU001-SR000013	Sediment Residual Core Location	735138.34	1616898.7	New York State Plane East (ft) NAD 83	10/15/09 11:02	Core	SRC-CU001-SR000013-006012	ENV	6	12	in
1471	RLC-CU001	SRN-CU001-013	Second Residual	SRC-CU001-SR000013	Sediment Residual Core Location	735138.34	1616898.7	New York State Plane East (ft) NAD 83	10/15/09 11:02	Core	SRC-CU001-SR000013-012018	ENV	12	18	in
1472	RLC-CU001	SRN-CU001-013	Second Residual	SRC-CU001-SR000013	Sediment Residual Core Location	735138.34	1616898.7	New York State Plane East (ft) NAD 83	10/15/09 11:02	Core	SRC-CU001-SR000013-012018	ENV	12	18	in
1473	RLC-CU001	SRN-CU001-013	Second Residual	SRC-CU001-SR000013	Sediment Residual Core Location	735138.34	1616898.7	New York State Plane East (ft) NAD 83	10/15/09 11:02	Core	SRC-CU001-SR000013-012018	ENV	12	18	in
1474	RLC-CU001	SRN-CU001-013	Second Residual	SRC-CU001-SR000013	Sediment Residual Core Location	735138.34	1616898.7	New York State Plane East (ft) NAD 83	10/15/09 11:02	Core	SRC-CU001-SR000013-012018	ENV	12	18	in
1475	RLC-CU001	SRN-CU001-013	Second Residual	SRC-CU001-SR000013	Sediment Residual Core Location	735138.34	1616898.7	New York State Plane East (ft) NAD 83	10/15/09 11:02	Core	SRC-CU001-SR000013-012018	ENV	12	18	in
1476	RLC-CU001	SRN-CU001-013	Second Residual	SRC-CU001-SR000013	Sediment Residual Core Location	735138.34	1616898.7	New York State Plane East (ft) NAD 83	10/15/09 11:02	Core	SRC-CU001-SR000013-012018	ENV	12	18	in
1477	RLC-CU001	SRN-CU001-013	Second Residual	SRC-CU001-SR000013	Sediment Residual Core Location	735138.34	1616898.7	New York State Plane East (ft) NAD 83	10/15/09 11:02	Core	SRC-CU001-SR000013-012018	ENV	12	18	in
1478	RLC-CU001	SRN-CU001-013	Second Residual	SRC-CU001-SR000013	Sediment Residual Core Location	735138.34	1616898.7	New York State Plane East (ft) NAD 83	10/15/09 11:02	Core	SRC-CU001-SR000013-012018	ENV	12	18	in
1479	RLC-CU001	SRN-CU001-013	Second Residual	SRC-CU001-SR000013	Sediment Residual Core Location	735138.34	1616898.7	New York State Plane East (ft) NAD 83	10/15/09 11:02	Core	SRC-CU001-SR000013-012018	ENV	12	18	in
1480	RLC-CU001	SRN-CU001-013	Second Residual	SRC-CU001-SR000013	Sediment Residual Core Location	735138.34	1616898.7	New York State Plane East (ft) NAD 83	10/15/09 11:02	Core	SRC-CU001-SR000013-012018	ENV	12	18	in
1481	RLC-CU001	SRN-CU001-013	Second Residual	SRC-CU001-SR000013	Sediment Residual Core Location	735138.34	1616898.7	New York State Plane East (ft) NAD 83	10/15/09 11:02	Core	SRC-CU001-SR000013-018025	ENV	18	25	in
1482	RLC-CU001	SRN-CU001-013	Second Residual	SRC-CU001-SR000013	Sediment Residual Core Location	735138.34	1616898.7	New York State Plane East (ft) NAD 83	10/15/09 11:02	Core	SRC-CU001-SR000013-018025	ENV	18	25	in
1483	RLC-CU001	SRN-CU001-013	Second Residual	SRC-CU001-SR000013	Sediment Residual Core Location	735138.34	1616898.7	New York State Plane East (ft) NAD 83	10/15/09 11:02	Core	SRC-CU001-SR000013-018025	ENV	18	25	in
1484	RLC-CU001	SRN-CU001-013	Second Residual	SRC-CU001-SR000013	Sediment Residual Core Location	735138.34	1616898.7	New York State Plane East (ft) NAD 83	10/15/09 11:02	Core	SRC-CU001-SR000013-018025	ENV	18	25	in
1485	RLC-CU001	SRN-CU001-013	Second Residual	SRC-CU001-SR000013	Sediment Residual Core Location	735138.34	1616898.7	New York State Plane East (ft) NAD 83	10/15/09 11:02	Core	SRC-CU001-SR000013-018025	ENV	18	25	in
1486	RLC-CU001	SRN-CU001-013	Second Residual	SRC-CU001-SR000013	Sediment Residual Core Location	735138.34	1616898.7	New York State Plane East (ft) NAD 83	10/15/09 11:02	Core	SRC-CU001-SR000013-018025	ENV	18	25	in
1487	RLC-CU001	SRN-CU001-013	Second Residual	SRC-CU001-SR000013	Sediment Residual Core Location	735138.34	1616898.7	New York State Plane East (ft) NAD 83	10/15/09 11:02	Core	SRC-CU001-SR000013-018025	ENV	18	25	in
1488	RLC-CU001	SRN-CU001-013	Second Residual	SRC-CU001-SR000013	Sediment Residual Core Location	735138.34	1616898.7	New York State Plane East (ft) NAD 83	10/15/09 11:02	Core	SRC-CU001-SR000013-018025	ENV	18	25	in
1489	RLC-CU001	SRN-CU001-013	Second Residual	SRC-CU001-SR000013	Sediment Residual Core Location	735138.34	1616898.7	New York State Plane East (ft) NAD 83	10/15/09 11:02	Core	SRC-CU001-SR000013-018025	ENV	18	25	in
1490	RLC-CU001	SRN-CU001-013	Second Residual	SRC-CU001-SR000013	Sediment Residual Core Location	735138.34	1616898.7	New York State Plane East (ft) NAD 83	10/15/09 11:02	Core	SRC-CU001-SR000013-018025	ENV	18	25	in
1491	RLC-CU001	SRN-CU001-013	THIRD RESIDUAL	SRC-CU001-TR000013	Sediment Residual Core Location	735167.31	1616866.35	New York State Plane East (ft) NAD 83	10/28/09 10:50	Core	SRC-CU001-TR000013-000006	ENV	0	6	in
1492	RLC-CU001	SRN-CU001-013	THIRD RESIDUAL	SRC-CU001-TR000013	Sediment Residual Core Location	735167.31	1616866.35	New York State Plane East (ft) NAD 83	10/28/09 10:50	Core	SRC-CU001-TR000013-000006	ENV	0	6	in
1493	RLC-CU001	SRN-CU001-013	THIRD RESIDUAL	SRC-CU001-TR000013	Sediment Residual Core Location	735167.31	1616866.35	New York State Plane East (ft) NAD 83	10/28/09 10:50	Core	SRC-CU001-TR000013-000006	ENV	0	6	in
1494	RLC-CU001	SRN-CU001-013	THIRD RESIDUAL	SRC-CU001-TR000013	Sediment Residual Core Location	735167.31	1616866.35	New York State Plane East (ft) NAD 83	10/28/09 10:50	Core	SRC-CU001-TR000013-000006	ENV	0	6	in
1495	RLC-CU001	SRN-CU001-013	THIRD RESIDUAL	SRC-CU001-TR000013	Sediment Residual Core Location	735167.31	1616866.35	New York State Plane East (ft) NAD 83	10/28/09 10:50	Core	SRC-CU001-TR000013-000006	ENV	0	6	in

Row ID	sample_name	dup_parent_sample_name	analyte_name	cas_rn	Lab_Reported_Result	Verified_Result	result_unit	Lab_Reported_MDL	Verified_MDL	Lab_Reported_RL	Verified_RL	limit_unit	Lab_Reported_Qualifier	Verified_Qualifier	Detected	Reportable
1431	SRC-CU001-SI000013-006012	NULL	AROCLOR 1016	12674-11-2	NULL	NULL	mg/kg	0.03	0.03	0.11	0.11	mg/kg	U	U	0	1
1432	SRC-CU001-SI000013-006012	NULL	AROCLOR 1221	11104-28-2	2.3	2.3	mg/kg	0.03	0.03	0.11	0.11	mg/kg	NULL	NULL	1	1
1433	SRC-CU001-SI000013-006012	NULL	AROCLOR 1232	11141-16-5	NULL	NULL	mg/kg	0.03	0.03	0.11	0.11	mg/kg	U	U	0	1
1434	SRC-CU001-SI000013-006012	NULL	AROCLOR 1242	53469-21-9	2.1	2.1	mg/kg	0.03	0.03	0.11	0.11	mg/kg	NULL	NULL	1	1
1435	SRC-CU001-SI000013-006012	NULL	AROCLOR 1248	12672-29-6	NULL	NULL	mg/kg	0.03	0.03	0.11	0.11	mg/kg	U	U	0	1
1436	SRC-CU001-SI000013-006012	NULL	AROCLOR 1254	11097-69-1	NULL	NULL	mg/kg	0.03	0.03	0.11	0.11	mg/kg	U	U	0	1
1437	SRC-CU001-SI000013-006012	NULL	AROCLOR 1260	11096-82-5	NULL	NULL	mg/kg	0.03	0.03	0.11	0.11	mg/kg	U	U	0	1
1438	SRC-CU001-SI000013-006012	NULL	Moisture Content	WC002	12.2	12.2	%	1	1	1	1	%	NULL	NULL	1	1
1439	SRC-CU001-SI000013-006012	NULL	Total PCBs	1336-36-3	4.4	4.4	mg/kg	0.03	0.03	0.46	0.46	mg/kg	NULL	NULL	1	1
1440	SRC-CU001-SI000013-006012	NULL	Tri+ PCBs	TRI_PLUS_PCB	2.24665	2.24665	mg/kg	0.03	0.03	0.03	0.03	mg/kg	NULL	NULL	1	1
1441	SRC-CU001-SI000013-012019	NULL	AROCLOR 1016	12674-11-2	NULL	NULL	mg/kg	0.017	0.017	0.064	0.064	mg/kg	U	U	0	1
1442	SRC-CU001-SI000013-012019	NULL	AROCLOR 1221	11104-28-2	2.2	2.2	mg/kg	0.017	0.017	0.064	0.064	mg/kg	NULL	NULL	1	1
1443	SRC-CU001-SI000013-012019	NULL	AROCLOR 1232	11141-16-5	NULL	NULL	mg/kg	0.017	0.017	0.064	0.064	mg/kg	U	U	0	1
1444	SRC-CU001-SI000013-012019	NULL	AROCLOR 1242	53469-21-9	2.7	2.7	mg/kg	0.017	0.017	0.064	0.064	mg/kg	NULL	NULL	1	1
1445	SRC-CU001-SI000013-012019	NULL	AROCLOR 1248	12672-29-6	NULL	NULL	mg/kg	0.017	0.017	0.064	0.064	mg/kg	U	U	0	1
1446	SRC-CU001-SI000013-012019	NULL	AROCLOR 1254	11097-69-1	NULL	NULL	mg/kg	0.017	0.017	0.064	0.064	mg/kg	U	U	0	1
1447	SRC-CU001-SI000013-012019	NULL	AROCLOR 1260	11096-82-5	NULL	NULL	mg/kg	0.017	0.017	0.064	0.064	mg/kg	U	U	0	1
1448	SRC-CU001-SI000013-012019	NULL	Moisture Content	WC002	21.7	21.7	%	1	1	1	1	%	NULL	NULL	1	1
1449	SRC-CU001-SI000013-012019	NULL	Total PCBs	1336-36-3	4.9	4.9	mg/kg	0.017	0.017	0.26	0.26	mg/kg	NULL	NULL	1	1
1450	SRC-CU001-SI000013-012019	NULL	Tri+ PCBs	TRI_PLUS_PCB	2.772735	2.772735	mg/kg	0.017	0.017	0.017	0.017	mg/kg	NULL	NULL	1	1
1451	SRC-CU001-SR000013-000006	NULL	AROCLOR 1016	12674-11-2	NULL	NULL	mg/kg	0.23	0.23	0.55	0.55	mg/kg	U	U	0	1
1452	SRC-CU001-SR000013-000006	NULL	AROCLOR 1221	11104-28-2	10	10	mg/kg	0.23	0.23	0.55	0.55	mg/kg	NULL	NULL	1	1
1453	SRC-CU001-SR000013-000006	NULL	AROCLOR 1232	11141-16-5	NULL	NULL	mg/kg	0.23	0.23	0.55	0.55	mg/kg	U	U	0	1
1454	SRC-CU001-SR000013-000006	NULL	AROCLOR 1242	53469-21-9	12	12	mg/kg	0.23	0.23	0.55	0.55	mg/kg	NULL	NULL	1	1
1455	SRC-CU001-SR000013-000006	NULL	AROCLOR 1248	12672-29-6	NULL	NULL	mg/kg	0.23	0.23	0.55	0.55	mg/kg	U	U	0	1
1456	SRC-CU001-SR000013-000006	NULL	AROCLOR 1254	11097-69-1	NULL	NULL	mg/kg	0.23	0.23	0.55	0.55	mg/kg	U	U	0	1
1457	SRC-CU001-SR000013-000006	NULL	AROCLOR 1260	11096-82-5	NULL	NULL	mg/kg	0.23	0.23	0.55	0.55	mg/kg	U	U	0	1
1458	SRC-CU001-SR000013-000006	NULL	Moisture Content	WC002	28	28	%	0.02	0.02	0.02	0.02	%	NULL	NULL	1	1
1459	SRC-CU001-SR000013-000006	NULL	Total PCBs	1336-36-3	22	22	mg/kg	0.23	0.23	2.2	2.2	mg/kg	NULL	J	1	1
1460	SRC-CU001-SR000013-000006	NULL	Tri+ PCBs	TRI_PLUS_PCB	12.42465	12.42465	mg/kg	0.23	0.23	0.23	0.23	mg/kg	NULL	NULL	1	1
1461	SRC-CU001-SR000013-006012	NULL	AROCLOR 1016	12674-11-2	NULL	NULL	mg/kg	0.065	0.065	0.25	0.25	mg/kg	U	U	0	1
1462	SRC-CU001-SR000013-006012	NULL	AROCLOR 1221	11104-28-2	5.1	5.1	mg/kg	0.065	0.065	0.25	0.25	mg/kg	NULL	NULL	1	1
1463	SRC-CU001-SR000013-006012	NULL	AROCLOR 1232	11141-16-5	NULL	NULL	mg/kg	0.065	0.065	0.25	0.25	mg/kg	U	U	0	1
1464	SRC-CU001-SR000013-006012	NULL	AROCLOR 1242	53469-21-9	6.6	6.6	mg/kg	0.065	0.065	0.25	0.25	mg/kg	NULL	NULL	1	1
1465	SRC-CU001-SR000013-006012	NULL	AROCLOR 1248	12672-29-6	NULL	NULL	mg/kg	0.065	0.065	0.25	0.25	mg/kg	U	U	0	1
1466	SRC-CU001-SR000013-006012	NULL	AROCLOR 1254	11097-69-1	0.59	0.59	mg/kg	0.065	0.065	0.25	0.25	mg/kg	NULL	NULL	1	1
1467	SRC-CU001-SR000013-006012	NULL	AROCLOR 1260	11096-82-5	NULL	NULL	mg/kg	0.065	0.065	0.25	0.25	mg/kg	U	U	0	1
1468	SRC-CU001-SR000013-006012	NULL	Moisture Content	WC002	20	20	%	1	1	1	1	%	NULL	NULL	1	1
1469	SRC-CU001-SR000013-006012	NULL	Total PCBs	1336-36-3	12	12	mg/kg	0.065	0.065	1	1	mg/kg	NULL	NULL	1	1
1470	SRC-CU001-SR000013-006012	NULL	Tri+ PCBs	TRI_PLUS_PCB	7.2569	7.2569	mg/kg	0.065	0.065	0.065	0.065	mg/kg	NULL	NULL	1	1
1471	SRC-CU001-SR000013-012018	NULL	AROCLOR 1016	12674-11-2	NULL	NULL	mg/kg	0.068	0.068	0.26	0.26	mg/kg	U	U	0	1
1472	SRC-CU001-SR000013-012018	NULL	AROCLOR 1221	11104-28-2	8	8	mg/kg	0.068	0.068	0.26	0.26	mg/kg	NULL	NULL	1	1
1473	SRC-CU001-SR000013-012018	NULL	AROCLOR 1232	11141-16-5	NULL	NULL	mg/kg	0.068	0.068	0.26	0.26	mg/kg	U	U	0	1
1474	SRC-CU001-SR000013-012018	NULL	AROCLOR 1242	53469-21-9	10	10	mg/kg	0.068	0.068	0.26	0.26	mg/kg	NULL	NULL	1	1
1475	SRC-CU001-SR000013-012018	NULL	AROCLOR 1248	12672-29-6	NULL	NULL	mg/kg	0.068	0.068	0.26	0.26	mg/kg	U	U	0	1
1476	SRC-CU001-SR000013-012018	NULL	AROCLOR 1254	11097-69-1	NULL	NULL	mg/kg	0.068	0.068	0.26	0.26	mg/kg	U	U	0	1
1477	SRC-CU001-SR000013-012018	NULL	AROCLOR 1260	11096-82-5	NULL	NULL	mg/kg	0.068	0.068	0.26	0.26	mg/kg	U	U	0	1
1478	SRC-CU001-SR000013-012018	NULL	Moisture Content	WC002	23.8	23.8	%	1	1	1	1	%	NULL	NULL	1	1
1479	SRC-CU001-SR000013-012018	NULL	Total PCBs	1336-36-3	18	18	mg/kg	0.068	0.068	1.1	1.1	mg/kg	NULL	NULL	1	1
1480	SRC-CU001-SR000013-012018	NULL	Tri+ PCBs	TRI_PLUS_PCB	10.25094	10.25094	mg/kg	0.068	0.068	0.068	0.068	mg/kg	NULL	NULL	1	1
1481	SRC-CU001-SR000013-018025	NULL	AROCLOR 1016	12674-11-2	NULL	NULL	mg/kg	0.065	0.065	0.25	0.25	mg/kg	U	U	0	1
1482	SRC-CU001-SR000013-018025	NULL	AROCLOR 1221	11104-28-2	9.2	9.2	mg/kg	0.065	0.065	0.25	0.25	mg/kg	NULL	NULL	1	1
1483	SRC-CU001-SR000013-018025	NULL	AROCLOR 1232	11141-16-5	NULL	NULL	mg/kg	0.065	0.065	0.25	0.25	mg/kg	U	U	0	1
1484	SRC-CU001-SR000013-018025	NULL	AROCLOR 1242	53469-21-9	8.4	8.4	mg/kg	0.065	0.065	0.25	0.25	mg/kg	NULL	NULL	1	1
1485	SRC-CU001-SR000013-018025	NULL	AROCLOR 1248	12672-29-6	NULL	NULL	mg/kg	0.065	0.065	0.25	0.25	mg/kg	U	U	0	1
1486	SRC-CU001-SR000013-018025	NULL	AROCLOR 1254	11097-69-1	NULL	NULL	mg/kg	0.065	0.065	0.25	0.25	mg/kg	U	U	0	1
1487	SRC-CU001-SR000013-018025	NULL	AROCLOR 1260	11096-82-5	NULL	NULL	mg/kg	0.065	0.065	0.25	0.25	mg/kg	U	U	0	1
1488	SRC-CU001-SR000013-018025	NULL	Moisture Content	WC002	20.3	20.3	%	1	1	1	1	%	NULL	NULL	1	1
1489	SRC-CU001-SR000013-018025	NULL	Total PCBs	1336-36-3	18	18	mg/kg	0.065	0.065	1	1	mg/kg	NULL	NULL	1	1
1490	SRC-CU001-SR000013-018025	NULL	Tri+ PCBs	TRI_PLUS_PCB	8.961575	8.961575	mg/kg	0.065	0.065	0.065	0.065	mg/kg	NULL	NULL	1	1
1491	SRC-CU001-TR000013-000006	NULL	AROCLOR 1016	12674-11-2	NULL	NULL	mg/kg	1.7	1.7	4	4	mg/kg	U	U	0	1
1492	SRC-CU001-TR000013-000006	NULL	AROCLOR 1221	11104-28-2	83	83	mg/kg	1.7	1.7	4	4	mg/kg	NULL	NULL	1	1
1493	SRC-CU001-TR000013-000006	NULL	AROCLOR 1232	11141-16-5	NULL	NULL	mg/kg	1.7	1.7	4	4	mg/kg	U	U	0	1
1494	SRC-CU001-TR000013-000006	NULL	AROCLOR 1242	53469-21-9	39	39	mg/kg	1.7	1.7	4	4	mg/kg	NULL	NULL	1	1
1495	SRC-CU001-TR000013-000006	NULL	AROCLOR 1248	12672-29-6	NULL	NULL	mg/kg	1.7	1.7	4	4	mg/kg	U	U	0	1

CU-01 Residual Core Data
(All Dredging Passes)

Row ID	cu_id	node_id	dredge_pass	core_id	location_type	x_coord	y_coord	coord_system	sample_dt	collection_method	sample_name	sample_type	start_depth	end_depth	depth_unit
1496	RLC-CU001	SRN-CU001-013	THIRD RESIDUAL	SRC-CU001-TR000013	Sediment Residual Core Location	735167.31	1616866.35	New York State Plane East (ft) NAD 83	10/28/09 10:50	Core	SRC-CU001-TR000013-000006	ENV	0	6	in
1497	RLC-CU001	SRN-CU001-013	THIRD RESIDUAL	SRC-CU001-TR000013	Sediment Residual Core Location	735167.31	1616866.35	New York State Plane East (ft) NAD 83	10/28/09 10:50	Core	SRC-CU001-TR000013-000006	ENV	0	6	in
1498	RLC-CU001	SRN-CU001-013	THIRD RESIDUAL	SRC-CU001-TR000013	Sediment Residual Core Location	735167.31	1616866.35	New York State Plane East (ft) NAD 83	10/28/09 10:50	Core	SRC-CU001-TR000013-000006	ENV	0	6	in
1499	RLC-CU001	SRN-CU001-013	THIRD RESIDUAL	SRC-CU001-TR000013	Sediment Residual Core Location	735167.31	1616866.35	New York State Plane East (ft) NAD 83	10/28/09 10:50	Core	SRC-CU001-TR000013-000006	ENV	0	6	in
1500	RLC-CU001	SRN-CU001-013	THIRD RESIDUAL	SRC-CU001-TR000013	Sediment Residual Core Location	735167.31	1616866.35	New York State Plane East (ft) NAD 83	10/28/09 10:50	Core	SRC-CU001-TR000013-000006	ENV	0	6	in
1501	RLC-CU001	SRN-CU001-013	THIRD RESIDUAL	SRC-CU001-TR000013	Sediment Residual Core Location	735167.31	1616866.35	New York State Plane East (ft) NAD 83	10/28/09 10:50	Core	SRC-CU001-TR000013-006012	ENV	6	12	in
1502	RLC-CU001	SRN-CU001-013	THIRD RESIDUAL	SRC-CU001-TR000013	Sediment Residual Core Location	735167.31	1616866.35	New York State Plane East (ft) NAD 83	10/28/09 10:50	Core	SRC-CU001-TR000013-006012	ENV	6	12	in
1503	RLC-CU001	SRN-CU001-013	THIRD RESIDUAL	SRC-CU001-TR000013	Sediment Residual Core Location	735167.31	1616866.35	New York State Plane East (ft) NAD 83	10/28/09 10:50	Core	SRC-CU001-TR000013-006012	ENV	6	12	in
1504	RLC-CU001	SRN-CU001-013	THIRD RESIDUAL	SRC-CU001-TR000013	Sediment Residual Core Location	735167.31	1616866.35	New York State Plane East (ft) NAD 83	10/28/09 10:50	Core	SRC-CU001-TR000013-006012	ENV	6	12	in
1505	RLC-CU001	SRN-CU001-013	THIRD RESIDUAL	SRC-CU001-TR000013	Sediment Residual Core Location	735167.31	1616866.35	New York State Plane East (ft) NAD 83	10/28/09 10:50	Core	SRC-CU001-TR000013-006012	ENV	6	12	in
1506	RLC-CU001	SRN-CU001-013	THIRD RESIDUAL	SRC-CU001-TR000013	Sediment Residual Core Location	735167.31	1616866.35	New York State Plane East (ft) NAD 83	10/28/09 10:50	Core	SRC-CU001-TR000013-006012	ENV	6	12	in
1507	RLC-CU001	SRN-CU001-013	THIRD RESIDUAL	SRC-CU001-TR000013	Sediment Residual Core Location	735167.31	1616866.35	New York State Plane East (ft) NAD 83	10/28/09 10:50	Core	SRC-CU001-TR000013-006012	ENV	6	12	in
1508	RLC-CU001	SRN-CU001-013	THIRD RESIDUAL	SRC-CU001-TR000013	Sediment Residual Core Location	735167.31	1616866.35	New York State Plane East (ft) NAD 83	10/28/09 10:50	Core	SRC-CU001-TR000013-006012	ENV	6	12	in
1509	RLC-CU001	SRN-CU001-013	THIRD RESIDUAL	SRC-CU001-TR000013	Sediment Residual Core Location	735167.31	1616866.35	New York State Plane East (ft) NAD 83	10/28/09 10:50	Core	SRC-CU001-TR000013-006012	ENV	6	12	in
1510	RLC-CU001	SRN-CU001-013	THIRD RESIDUAL	SRC-CU001-TR000013	Sediment Residual Core Location	735167.31	1616866.35	New York State Plane East (ft) NAD 83	10/28/09 10:50	Core	SRC-CU001-TR000013-006012	ENV	6	12	in
1511	RLC-CU001	SRN-CU001-013	THIRD RESIDUAL	SRC-CU001-TR000013	Sediment Residual Core Location	735167.31	1616866.35	New York State Plane East (ft) NAD 83	10/28/09 10:50	Core	SRC-CU001-TR000013-012018	ENV	12	18	in
1512	RLC-CU001	SRN-CU001-013	THIRD RESIDUAL	SRC-CU001-TR000013	Sediment Residual Core Location	735167.31	1616866.35	New York State Plane East (ft) NAD 83	10/28/09 10:50	Core	SRC-CU001-TR000013-012018	ENV	12	18	in
1513	RLC-CU001	SRN-CU001-013	THIRD RESIDUAL	SRC-CU001-TR000013	Sediment Residual Core Location	735167.31	1616866.35	New York State Plane East (ft) NAD 83	10/28/09 10:50	Core	SRC-CU001-TR000013-012018	ENV	12	18	in
1514	RLC-CU001	SRN-CU001-013	THIRD RESIDUAL	SRC-CU001-TR000013	Sediment Residual Core Location	735167.31	1616866.35	New York State Plane East (ft) NAD 83	10/28/09 10:50	Core	SRC-CU001-TR000013-012018	ENV	12	18	in
1515	RLC-CU001	SRN-CU001-013	THIRD RESIDUAL	SRC-CU001-TR000013	Sediment Residual Core Location	735167.31	1616866.35	New York State Plane East (ft) NAD 83	10/28/09 10:50	Core	SRC-CU001-TR000013-012018	ENV	12	18	in
1516	RLC-CU001	SRN-CU001-013	THIRD RESIDUAL	SRC-CU001-TR000013	Sediment Residual Core Location	735167.31	1616866.35	New York State Plane East (ft) NAD 83	10/28/09 10:50	Core	SRC-CU001-TR000013-012018	ENV	12	18	in
1517	RLC-CU001	SRN-CU001-013	THIRD RESIDUAL	SRC-CU001-TR000013	Sediment Residual Core Location	735167.31	1616866.35	New York State Plane East (ft) NAD 83	10/28/09 10:50	Core	SRC-CU001-TR000013-012018	ENV	12	18	in
1518	RLC-CU001	SRN-CU001-013	THIRD RESIDUAL	SRC-CU001-TR000013	Sediment Residual Core Location	735167.31	1616866.35	New York State Plane East (ft) NAD 83	10/28/09 10:50	Core	SRC-CU001-TR000013-012018	ENV	12	18	in
1519	RLC-CU001	SRN-CU001-013	THIRD RESIDUAL	SRC-CU001-TR000013	Sediment Residual Core Location	735167.31	1616866.35	New York State Plane East (ft) NAD 83	10/28/09 10:50	Core	SRC-CU001-TR000013-012018	ENV	12	18	in
1520	RLC-CU001	SRN-CU001-013	THIRD RESIDUAL	SRC-CU001-TR000013	Sediment Residual Core Location	735167.31	1616866.35	New York State Plane East (ft) NAD 83	10/28/09 10:50	Core	SRC-CU001-TR000013-012018	ENV	12	18	in
1521	RLC-CU001	SRN-CU001-013	THIRD RESIDUAL	SRC-CU001-TR000013	Sediment Residual Core Location	735167.31	1616866.35	New York State Plane East (ft) NAD 83	10/28/09 10:50	Core	SRC-CU001-TR000013-BD0001	DUP	0	6	in
1522	RLC-CU001	SRN-CU001-013	THIRD RESIDUAL	SRC-CU001-TR000013	Sediment Residual Core Location	735167.31	1616866.35	New York State Plane East (ft) NAD 83	10/28/09 10:50	Core	SRC-CU001-TR000013-BD0001	DUP	0	6	in
1523	RLC-CU001	SRN-CU001-013	THIRD RESIDUAL	SRC-CU001-TR000013	Sediment Residual Core Location	735167.31	1616866.35	New York State Plane East (ft) NAD 83	10/28/09 10:50	Core	SRC-CU001-TR000013-BD0001	DUP	0	6	in
1524	RLC-CU001	SRN-CU001-013	THIRD RESIDUAL	SRC-CU001-TR000013	Sediment Residual Core Location	735167.31	1616866.35	New York State Plane East (ft) NAD 83	10/28/09 10:50	Core	SRC-CU001-TR000013-BD0001	DUP	0	6	in
1525	RLC-CU001	SRN-CU001-013	THIRD RESIDUAL	SRC-CU001-TR000013	Sediment Residual Core Location	735167.31	1616866.35	New York State Plane East (ft) NAD 83	10/28/09 10:50	Core	SRC-CU001-TR000013-BD0001	DUP	0	6	in
1526	RLC-CU001	SRN-CU001-013	THIRD RESIDUAL	SRC-CU001-TR000013	Sediment Residual Core Location	735167.31	1616866.35	New York State Plane East (ft) NAD 83	10/28/09 10:50	Core	SRC-CU001-TR000013-BD0001	DUP	0	6	in
1527	RLC-CU001	SRN-CU001-013	THIRD RESIDUAL	SRC-CU001-TR000013	Sediment Residual Core Location	735167.31	1616866.35	New York State Plane East (ft) NAD 83	10/28/09 10:50	Core	SRC-CU001-TR000013-BD0001	DUP	0	6	in
1528	RLC-CU001	SRN-CU001-013	THIRD RESIDUAL	SRC-CU001-TR000013	Sediment Residual Core Location	735167.31	1616866.35	New York State Plane East (ft) NAD 83	10/28/09 10:50	Core	SRC-CU001-TR000013-BD0001	DUP	0	6	in
1529	RLC-CU001	SRN-CU001-013	THIRD RESIDUAL	SRC-CU001-TR000013	Sediment Residual Core Location	735167.31	1616866.35	New York State Plane East (ft) NAD 83	10/28/09 10:50	Core	SRC-CU001-TR000013-BD0001	DUP	0	6	in
1530	RLC-CU001	SRN-CU001-013	THIRD RESIDUAL	SRC-CU001-TR000013	Sediment Residual Core Location	735167.31	1616866.35	New York State Plane East (ft) NAD 83	10/28/09 10:50	Core	SRC-CU001-TR000013-BD0001	DUP	0	6	in
1531	RLC-CU001	SRN-CU001-014	Inventory	SRC-CU001-FI000014	Sediment Residual Core Location	735217.24	1616901.9	New York State Plane East (ft) NAD 83	7/16/09 14:28	Core	SRC-CU001-FI000014-000006	ENV	0	6	in
1532	RLC-CU001	SRN-CU001-014	Inventory	SRC-CU001-FI000014	Sediment Residual Core Location	735217.24	1616901.9	New York State Plane East (ft) NAD 83	7/16/09 14:28	Core	SRC-CU001-FI000014-000006	ENV	0	6	in
1533	RLC-CU001	SRN-CU001-014	Inventory	SRC-CU001-FI000014	Sediment Residual Core Location	735217.24	1616901.9	New York State Plane East (ft) NAD 83	7/16/09 14:28	Core	SRC-CU001-FI000014-000006	ENV	0	6	in
1534	RLC-CU001	SRN-CU001-014	Inventory	SRC-CU001-FI000014	Sediment Residual Core Location	735217.24	1616901.9	New York State Plane East (ft) NAD 83	7/16/09 14:28	Core	SRC-CU001-FI000014-000006	ENV	0	6	in
1535	RLC-CU001	SRN-CU001-014	Inventory	SRC-CU001-FI000014	Sediment Residual Core Location	735217.24	1616901.9	New York State Plane East (ft) NAD 83	7/16/09 14:28	Core	SRC-CU001-FI000014-000006	ENV	0	6	in
1536	RLC-CU001	SRN-CU001-014	Inventory	SRC-CU001-FI000014	Sediment Residual Core Location	735217.24	1616901.9	New York State Plane East (ft) NAD 83	7/16/09 14:28	Core	SRC-CU001-FI000014-000006	ENV	0	6	in
1537	RLC-CU001	SRN-CU001-014	Inventory	SRC-CU001-FI000014	Sediment Residual Core Location	735217.24	1616901.9	New York State Plane East (ft) NAD 83	7/16/09 14:28	Core	SRC-CU001-FI000014-000006	ENV	0	6	in
1538	RLC-CU001	SRN-CU001-014	Inventory	SRC-CU001-FI000014	Sediment Residual Core Location	735217.24	1616901.9	New York State Plane East (ft) NAD 83	7/16/09 14:28	Core	SRC-CU001-FI000014-000006	ENV	0	6	in
1539	RLC-CU001	SRN-CU001-014	Inventory	SRC-CU001-FI000014	Sediment Residual Core Location	735217.24	1616901.9	New York State Plane East (ft) NAD 83	7/16/09 14:28	Core	SRC-CU001-FI000014-000006	ENV	0	6	in
1540	RLC-CU001	SRN-CU001-014	Inventory	SRC-CU001-FI000014	Sediment Residual Core Location	735217.24	1616901.9	New York State Plane East (ft) NAD 83	7/16/09 14:28	Core	SRC-CU001-FI000014-000006	ENV	0	6	in
1541	RLC-CU001	SRN-CU001-014	Inventory	SRC-CU001-FI000014	Sediment Residual Core Location	735217.24	1616901.9	New York State Plane East (ft) NAD 83	7/16/09 14:28	Core	SRC-CU001-FI000014-006012	ENV	6	12	in
1542	RLC-CU001	SRN-CU001-014	Inventory	SRC-CU001-FI000014	Sediment Residual Core Location	735217.24	1616901.9	New York State Plane East (ft) NAD 83	7/16/09 14:28	Core	SRC-CU001-FI000014-006012	ENV	6	12	in
1543	RLC-CU001	SRN-CU001-014	Inventory	SRC-CU001-FI000014	Sediment Residual Core Location	735217.24	1616901.9	New York State Plane East (ft) NAD 83	7/16/09 14:28	Core	SRC-CU001-FI000014-006012	ENV	6	12	in
1544	RLC-CU001	SRN-CU001-014	Inventory	SRC-CU001-FI000014	Sediment Residual Core Location	735217.24	1616901.9	New York State Plane East (ft) NAD 83	7/16/09 14:28	Core	SRC-CU001-FI000014-006012	ENV	6	12	in
1545	RLC-CU001	SRN-CU001-014	Inventory	SRC-CU001-FI000014	Sediment Residual Core Location	735217.24	1616901.9	New York State Plane East (ft) NAD 83	7/16/09 14:28	Core	SRC-CU001-FI000014-006012	ENV	6	12	in
1546	RLC-CU001	SRN-CU001-014	Inventory	SRC-CU001-FI000014	Sediment Residual Core Location	735217.24	1616901.9	New York State Plane East (ft) NAD 83	7/16/09 14:28	Core	SRC-CU001-FI000014-006012	ENV	6	12	in
1547	RLC-CU001	SRN-CU001-014	Inventory	SRC-CU001-FI000014	Sediment Residual Core Location	735217.24	1616901.9	New York State Plane East (ft) NAD 83	7/16/09 14:28	Core	SRC-CU001-FI000014-006012	ENV	6	12	in
1548	RLC-CU001	SRN-CU001-014	Inventory	SRC-CU001-FI000014	Sediment Residual Core Location	735217.24	1616901.9	New York State Plane East (ft) NAD 83	7/16/09 14:28	Core	SRC-CU001-FI000014-006012	ENV	6	12	in
1549	RLC-CU001	SRN-CU001-014	Inventory	SRC-CU001-FI000014	Sediment Residual Core Location	735217.24	1616901.9	New York State Plane East (ft) NAD 83	7/16/09 14:28	Core	SRC-CU001-FI000014-006012	ENV	6	12	in
1550	RLC-CU001	SRN-CU001-014	Inventory	SRC-CU001-FI000014	Sediment Residual Core Location	735217.24	1616901.9	New York State Plane East (ft) NAD 83	7/16/09 14:28	Core	SRC-CU001-FI000014-006012	ENV	6	12	in
1551	RLC-CU001	SRN-CU001-014	Inventory	SRC-CU001-FI000014	Sediment Residual Core Location	735217.24	1616901.9	New York State Plane East (ft) NAD 83	7/16/09 14:28	Core	SRC-CU001-FI000014-012020	ENV	12	20	in
1552	RLC-CU001	SRN-CU001-014	Inventory	SRC-CU001-FI000014	Sediment Residual Core Location	735217.24	1616901.9	New York State Plane East (ft) NAD 83	7/16/09 14:28	Core	SRC-CU001-FI000014-012020	ENV	12	20	in
1553	RLC-CU001	SRN-CU001-014	Inventory	SRC-CU001-FI000014	Sediment Residual Core Location	735217.24	1616901.9	New York State Plane East (ft) NAD 83	7/16/09 14:28	Core	SRC-CU001-FI000014-012020	ENV	12	20	in
1554	RLC-CU001	SRN-CU001-014	Inventory	SRC-CU001-FI000014	Sediment Residual Core Location	735217.24	1616901.9	New York State Plane East (ft) NAD 83	7/16/09 14:28	Core	SRC-CU001-FI000014-012020	ENV	12	20	in
1555	RLC-CU001	SRN-CU001-014	Inventory	SRC-CU001-FI000014	Sediment Residual Core Location	735217.24	1616901.9	New York State Plane East (ft) NAD 83	7/16/09 14:28	Core	SRC-CU001-FI000014-012020	ENV	12	20	in
1556	RLC-CU001	SRN-CU001-014	Inventory	SRC-CU001-FI000014	Sediment Residual Core Location	735217.24	1616901.9	New York State Plane East (ft) NAD 83	7/16/09 14:28	Core	SRC-CU001-FI000014-012020	ENV	12	20	in
1557	RLC-CU001	SRN-CU001-014	Inventory	SRC-CU001-FI000014	Sediment Residual Core Location	735217.24	1616901.9	New York State Plane East (ft) NAD 83	7/16/09 14:28	Core	SRC-CU001-FI000014-012020	ENV	12	20	in
1558	RLC-CU001	SRN-CU001-014	Inventory	SRC-CU001-FI000014	Sediment Residual Core Location	735217.24	1616901.9	New York State Plane East (ft) NAD 83	7/16/09 14:28	Core	SRC-CU001-FI000014-012020	ENV	12	20	in
1559	RLC-CU001	SRN-CU001-014	Inventory	SRC-CU001-FI000014	Sediment Residual Core Location	735217.24	1616901.9	New York State Plane East (ft) NAD 83	7/16/09 14:28	Core	SRC-CU001-FI000014-012020	ENV	12	20	in
1560	RLC-CU001	SRN-CU001-014	Inventory	SRC-CU001-FI000014	Sediment Residual Core Location	735217.24	1616901.9	New York State Plane East (ft) NAD 83	7/16/09 14:28	Core	SRC-CU001-FI000014-012020	ENV	12	20	in

Row ID	sample_name	dup_parent_sample_name	analyte_name	cas_rn	Lab_Reported_Result	Verified_Result	result_unit	Lab_Reported_MDL	Verified_MDL	Lab_Reported_RL	Verified_RL	limit_unit	Lab_Reported_Qualifier	Verified_Qualifier	Detected	Reportable
1496	SRC-CU001-TR000013-000006	NULL	AROCLOR 1254	11097-69-1	NULL	NULL	mg/kg	1.7	1.7	4	4	mg/kg	U	U	0	1
1497	SRC-CU001-TR000013-000006	NULL	AROCLOR 1260	11096-82-5	NULL	NULL	mg/kg	1.7	1.7	4	4	mg/kg	U	U	0	1
1498	SRC-CU001-TR000013-000006	NULL	Moisture Content	WC002	44	44	%	0.019	0.019	0.019	0.019	%	NULL	NULL	1	1
1499	SRC-CU001-TR000013-000006	NULL	Total PCBs	1336-36-3	122	122	mg/kg	1.7	1.7	16	16	mg/kg	NULL	NULL	1	1
1500	SRC-CU001-TR000013-000006	NULL	Tri+ PCBs	TRI_PLUS_PCB	47.8835	47.8835	mg/kg	1.7	1.7	1.7	1.7	mg/kg	NULL	NULL	1	1
1501	SRC-CU001-TR000013-006012	NULL	AROCLOR 1016	12674-11-2	NULL	NULL	mg/kg	0.0083	0.0083	0.02	0.02	mg/kg	U	U	0	1
1502	SRC-CU001-TR000013-006012	NULL	AROCLOR 1221	11104-28-2	NULL	NULL	mg/kg	0.0083	0.0083	0.02	0.02	mg/kg	U	U	0	1
1503	SRC-CU001-TR000013-006012	NULL	AROCLOR 1232	11141-16-5	NULL	NULL	mg/kg	0.0083	0.0083	0.02	0.02	mg/kg	U	U	0	1
1504	SRC-CU001-TR000013-006012	NULL	AROCLOR 1242	53469-21-9	NULL	NULL	mg/kg	0.0083	0.0083	0.02	0.02	mg/kg	U	U	0	1
1505	SRC-CU001-TR000013-006012	NULL	AROCLOR 1248	12672-29-6	NULL	NULL	mg/kg	0.0083	0.0083	0.02	0.02	mg/kg	U	U	0	1
1506	SRC-CU001-TR000013-006012	NULL	AROCLOR 1254	11097-69-1	NULL	NULL	mg/kg	0.0083	0.0083	0.02	0.02	mg/kg	U	U	0	1
1507	SRC-CU001-TR000013-006012	NULL	AROCLOR 1260	11096-82-5	NULL	NULL	mg/kg	0.0083	0.0083	0.02	0.02	mg/kg	U	U	0	1
1508	SRC-CU001-TR000013-006012	NULL	Moisture Content	WC002	34	34	%	0.018	0.018	0.018	0.018	%	NULL	NULL	1	1
1509	SRC-CU001-TR000013-006012	NULL	Total PCBs	1336-36-3	NULL	NULL	mg/kg	0.0083	0.0083	0.08	0.08	mg/kg	U	U	0	1
1510	SRC-CU001-TR000013-006012	NULL	Tri+ PCBs	TRI_PLUS_PCB	0.008134	0.008134	mg/kg	0.0083	0.0083	0.0083	0.0083	mg/kg	NULL	U	0	1
1511	SRC-CU001-TR000013-012018	NULL	AROCLOR 1016	12674-11-2	NULL	NULL	mg/kg	0.0083	0.0083	0.02	0.02	mg/kg	U	U	0	1
1512	SRC-CU001-TR000013-012018	NULL	AROCLOR 1221	11104-28-2	NULL	NULL	mg/kg	0.0083	0.0083	0.02	0.02	mg/kg	U	U	0	1
1513	SRC-CU001-TR000013-012018	NULL	AROCLOR 1232	11141-16-5	NULL	NULL	mg/kg	0.0083	0.0083	0.02	0.02	mg/kg	U	U	0	1
1514	SRC-CU001-TR000013-012018	NULL	AROCLOR 1242	53469-21-9	NULL	NULL	mg/kg	0.0083	0.0083	0.02	0.02	mg/kg	U	U	0	1
1515	SRC-CU001-TR000013-012018	NULL	AROCLOR 1248	12672-29-6	NULL	NULL	mg/kg	0.0083	0.0083	0.02	0.02	mg/kg	U	U	0	1
1516	SRC-CU001-TR000013-012018	NULL	AROCLOR 1254	11097-69-1	NULL	NULL	mg/kg	0.0083	0.0083	0.02	0.02	mg/kg	U	U	0	1
1517	SRC-CU001-TR000013-012018	NULL	AROCLOR 1260	11096-82-5	NULL	NULL	mg/kg	0.0083	0.0083	0.02	0.02	mg/kg	U	U	0	1
1518	SRC-CU001-TR000013-012018	NULL	Moisture Content	WC002	27	27	%	0.019	0.019	0.019	0.019	%	NULL	NULL	1	1
1519	SRC-CU001-TR000013-012018	NULL	Total PCBs	1336-36-3	NULL	NULL	mg/kg	0.0083	0.0083	0.08	0.08	mg/kg	U	U	0	1
1520	SRC-CU001-TR000013-012018	NULL	Tri+ PCBs	TRI_PLUS_PCB	0.008134	0.008134	mg/kg	0.0083	0.0083	0.0083	0.0083	mg/kg	NULL	U	0	1
1521	SRC-CU001-TR000013-BD0001	SRC-CU001-TR000013-000006	AROCLOR 1016	12674-11-2	NULL	NULL	mg/kg	1.7	1.7	4	4	mg/kg	U	U	0	1
1522	SRC-CU001-TR000013-BD0001	SRC-CU001-TR000013-000006	AROCLOR 1221	11104-28-2	78	78	mg/kg	1.7	1.7	4	4	mg/kg	NULL	NULL	1	1
1523	SRC-CU001-TR000013-BD0001	SRC-CU001-TR000013-000006	AROCLOR 1232	11141-16-5	NULL	NULL	mg/kg	1.7	1.7	4	4	mg/kg	U	U	0	1
1524	SRC-CU001-TR000013-BD0001	SRC-CU001-TR000013-000006	AROCLOR 1242	53469-21-9	40	40	mg/kg	1.7	1.7	4	4	mg/kg	NULL	NULL	1	1
1525	SRC-CU001-TR000013-BD0001	SRC-CU001-TR000013-000006	AROCLOR 1248	12672-29-6	NULL	NULL	mg/kg	1.7	1.7	4	4	mg/kg	U	U	0	1
1526	SRC-CU001-TR000013-BD0001	SRC-CU001-TR000013-000006	AROCLOR 1254	11097-69-1	NULL	NULL	mg/kg	1.7	1.7	4	4	mg/kg	U	U	0	1
1527	SRC-CU001-TR000013-BD0001	SRC-CU001-TR000013-000006	AROCLOR 1260	11096-82-5	NULL	NULL	mg/kg	1.7	1.7	4	4	mg/kg	U	U	0	1
1528	SRC-CU001-TR000013-BD0001	SRC-CU001-TR000013-000006	Moisture Content	WC002	42	42	%	0.02	0.02	0.02	0.02	%	NULL	NULL	1	1
1529	SRC-CU001-TR000013-BD0001	SRC-CU001-TR000013-000006	Total PCBs	1336-36-3	118	118	mg/kg	1.7	1.7	16	16	mg/kg	NULL	NULL	1	1
1530	SRC-CU001-TR000013-BD0001	SRC-CU001-TR000013-000006	Tri+ PCBs	TRI_PLUS_PCB	48.0935	48.0935	mg/kg	1.7	1.7	1.7	1.7	mg/kg	NULL	NULL	1	1
1531	SRC-CU001-FI000014-000006	NULL	AROCLOR 1016	12674-11-2	NULL	NULL	mg/kg	0.045	0.045	0.11	0.11	mg/kg	U	U	0	1
1532	SRC-CU001-FI000014-000006	NULL	AROCLOR 1221	11104-28-2	1.6	1.6	mg/kg	0.045	0.045	0.11	0.11	mg/kg	NULL	NULL	1	1
1533	SRC-CU001-FI000014-000006	NULL	AROCLOR 1232	11141-16-5	NULL	NULL	mg/kg	0.045	0.045	0.11	0.11	mg/kg	U	U	0	1
1534	SRC-CU001-FI000014-000006	NULL	AROCLOR 1242	53469-21-9	2.6	2.6	mg/kg	0.045	0.045	0.11	0.11	mg/kg	NULL	NULL	1	1
1535	SRC-CU001-FI000014-000006	NULL	AROCLOR 1248	12672-29-6	NULL	NULL	mg/kg	0.045	0.045	0.11	0.11	mg/kg	U	U	0	1
1536	SRC-CU001-FI000014-000006	NULL	AROCLOR 1254	11097-69-1	0.33	0.33	mg/kg	0.045	0.045	0.11	0.11	mg/kg	NULL	NULL	1	1
1537	SRC-CU001-FI000014-000006	NULL	AROCLOR 1260	11096-82-5	NULL	NULL	mg/kg	0.045	0.045	0.11	0.11	mg/kg	U	U	0	1
1538	SRC-CU001-FI000014-000006	NULL	Moisture Content	WC002	10	10	%	0.019	0.019	0.019	0.019	%	NULL	NULL	1	1
1539	SRC-CU001-FI000014-000006	NULL	Total PCBs	1336-36-3	4.53	4.53	mg/kg	0.045	0.045	0.11	0.11	mg/kg	NULL	NULL	1	1
1540	SRC-CU001-FI000014-000006	NULL	Tri+ PCBs	TRI_PLUS_PCB	2.8903	2.8903	mg/kg	0.045	0.045	0.045	0.045	mg/kg	NULL	NULL	1	1
1541	SRC-CU001-FI000014-006012	NULL	AROCLOR 1016	12674-11-2	NULL	NULL	mg/kg	0.09	0.09	0.22	0.22	mg/kg	U	U	0	1
1542	SRC-CU001-FI000014-006012	NULL	AROCLOR 1221	11104-28-2	2	2	mg/kg	0.09	0.09	0.22	0.22	mg/kg	NULL	NULL	1	1
1543	SRC-CU001-FI000014-006012	NULL	AROCLOR 1232	11141-16-5	NULL	NULL	mg/kg	0.09	0.09	0.22	0.22	mg/kg	U	U	0	1
1544	SRC-CU001-FI000014-006012	NULL	AROCLOR 1242	53469-21-9	2.9	2.9	mg/kg	0.09	0.09	0.22	0.22	mg/kg	NULL	NULL	1	1
1545	SRC-CU001-FI000014-006012	NULL	AROCLOR 1248	12672-29-6	NULL	NULL	mg/kg	0.09	0.09	0.22	0.22	mg/kg	U	U	0	1
1546	SRC-CU001-FI000014-006012	NULL	AROCLOR 1254	11097-69-1	NULL	NULL	mg/kg	0.09	0.09	0.22	0.22	mg/kg	U	U	0	1
1547	SRC-CU001-FI000014-006012	NULL	AROCLOR 1260	11096-82-5	NULL	NULL	mg/kg	0.09	0.09	0.22	0.22	mg/kg	U	U	0	1
1548	SRC-CU001-FI000014-006012	NULL	Moisture Content	WC002	7.8	7.8	%	0.02	0.02	0.02	0.02	%	NULL	NULL	1	1
1549	SRC-CU001-FI000014-006012	NULL	Total PCBs	1336-36-3	4.9	4.9	mg/kg	0.09	0.09	0.22	0.22	mg/kg	NULL	NULL	1	1
1550	SRC-CU001-FI000014-006012	NULL	Tri+ PCBs	TRI_PLUS_PCB	2.95995	2.95995	mg/kg	0.09	0.09	0.09	0.09	mg/kg	NULL	NULL	1	1
1551	SRC-CU001-FI000014-012020	NULL	AROCLOR 1016	12674-11-2	NULL	NULL	mg/kg	0.096	0.096	0.23	0.23	mg/kg	U	U	0	1
1552	SRC-CU001-FI000014-012020	NULL	AROCLOR 1221	11104-28-2	2.5	2.5	mg/kg	0.096	0.096	0.23	0.23	mg/kg	NULL	NULL	1	1
1553	SRC-CU001-FI000014-012020	NULL	AROCLOR 1232	11141-16-5	NULL	NULL	mg/kg	0.096	0.096	0.23	0.23	mg/kg	U	U	0	1
1554	SRC-CU001-FI000014-012020	NULL	AROCLOR 1242	53469-21-9	3.6	3.6	mg/kg	0.096	0.096	0.23	0.23	mg/kg	NULL	NULL	1	1
1555	SRC-CU001-FI000014-012020	NULL	AROCLOR 1248	12672-29-6	NULL	NULL	mg/kg	0.096	0.096	0.23	0.23	mg/kg	U	U	0	1
1556	SRC-CU001-FI000014-012020	NULL	AROCLOR 1254	11097-69-1	NULL	NULL	mg/kg	0.096	0.096	0.23	0.23	mg/kg	U	U	0	1
1557	SRC-CU001-FI000014-012020	NULL	AROCLOR 1260	11096-82-5	NULL	NULL	mg/kg	0.096	0.096	0.23	0.23	mg/kg	U	U	0	1
1558	SRC-CU001-FI000014-012020	NULL	Moisture Content	WC002	15	15	%	0.02	0.02	0.02	0.02	%	NULL	NULL	1	1
1559	SRC-CU001-FI000014-012020	NULL	Total PCBs	1336-36-3	6.1	6.1	mg/kg	0.096	0.096	0.23	0.23	mg/kg	NULL	NULL	1	1
1560	SRC-CU001-FI000014-012020	NULL	Tri+ PCBs	TRI_PLUS_PCB	3.66968	3.66968	mg/kg	0.096	0.096	0.096	0.096	mg/kg	NULL	NULL	1	1

CU-01 Residual Core Data
(All Dredging Passes)

Row ID	cu_id	node_id	dredge_pass	core_id	location_type	x_coord	y_coord	coord_system	sample_dt	collection_method	sample_name	sample_type	start_depth	end_depth	depth_unit
1561	RLC-CU001	SRN-CU001-014	Second Inventory	SRC-CU001-SI000014	Sediment Residual Core Location	735219.57	1616894.13	New York State Plane East (ft) NAD 83	9/22/09 9:08	Core	SRC-CU001-SI000014-000006	ENV	0	6	in
1562	RLC-CU001	SRN-CU001-014	Second Inventory	SRC-CU001-SI000014	Sediment Residual Core Location	735219.57	1616894.13	New York State Plane East (ft) NAD 83	9/22/09 9:08	Core	SRC-CU001-SI000014-000006	ENV	0	6	in
1563	RLC-CU001	SRN-CU001-014	Second Inventory	SRC-CU001-SI000014	Sediment Residual Core Location	735219.57	1616894.13	New York State Plane East (ft) NAD 83	9/22/09 9:08	Core	SRC-CU001-SI000014-000006	ENV	0	6	in
1564	RLC-CU001	SRN-CU001-014	Second Inventory	SRC-CU001-SI000014	Sediment Residual Core Location	735219.57	1616894.13	New York State Plane East (ft) NAD 83	9/22/09 9:08	Core	SRC-CU001-SI000014-000006	ENV	0	6	in
1565	RLC-CU001	SRN-CU001-014	Second Inventory	SRC-CU001-SI000014	Sediment Residual Core Location	735219.57	1616894.13	New York State Plane East (ft) NAD 83	9/22/09 9:08	Core	SRC-CU001-SI000014-000006	ENV	0	6	in
1566	RLC-CU001	SRN-CU001-014	Second Inventory	SRC-CU001-SI000014	Sediment Residual Core Location	735219.57	1616894.13	New York State Plane East (ft) NAD 83	9/22/09 9:08	Core	SRC-CU001-SI000014-000006	ENV	0	6	in
1567	RLC-CU001	SRN-CU001-014	Second Inventory	SRC-CU001-SI000014	Sediment Residual Core Location	735219.57	1616894.13	New York State Plane East (ft) NAD 83	9/22/09 9:08	Core	SRC-CU001-SI000014-000006	ENV	0	6	in
1568	RLC-CU001	SRN-CU001-014	Second Inventory	SRC-CU001-SI000014	Sediment Residual Core Location	735219.57	1616894.13	New York State Plane East (ft) NAD 83	9/22/09 9:08	Core	SRC-CU001-SI000014-000006	ENV	0	6	in
1569	RLC-CU001	SRN-CU001-014	Second Inventory	SRC-CU001-SI000014	Sediment Residual Core Location	735219.57	1616894.13	New York State Plane East (ft) NAD 83	9/22/09 9:08	Core	SRC-CU001-SI000014-000006	ENV	0	6	in
1570	RLC-CU001	SRN-CU001-014	Second Inventory	SRC-CU001-SI000014	Sediment Residual Core Location	735219.57	1616894.13	New York State Plane East (ft) NAD 83	9/22/09 9:08	Core	SRC-CU001-SI000014-000006	ENV	0	6	in
1571	RLC-CU001	SRN-CU001-014	Second Inventory	SRC-CU001-SI000014	Sediment Residual Core Location	735219.57	1616894.13	New York State Plane East (ft) NAD 83	9/22/09 9:08	Core	SRC-CU001-SI000014-006012	ENV	6	12	in
1572	RLC-CU001	SRN-CU001-014	Second Inventory	SRC-CU001-SI000014	Sediment Residual Core Location	735219.57	1616894.13	New York State Plane East (ft) NAD 83	9/22/09 9:08	Core	SRC-CU001-SI000014-006012	ENV	6	12	in
1573	RLC-CU001	SRN-CU001-014	Second Inventory	SRC-CU001-SI000014	Sediment Residual Core Location	735219.57	1616894.13	New York State Plane East (ft) NAD 83	9/22/09 9:08	Core	SRC-CU001-SI000014-006012	ENV	6	12	in
1574	RLC-CU001	SRN-CU001-014	Second Inventory	SRC-CU001-SI000014	Sediment Residual Core Location	735219.57	1616894.13	New York State Plane East (ft) NAD 83	9/22/09 9:08	Core	SRC-CU001-SI000014-006012	ENV	6	12	in
1575	RLC-CU001	SRN-CU001-014	Second Inventory	SRC-CU001-SI000014	Sediment Residual Core Location	735219.57	1616894.13	New York State Plane East (ft) NAD 83	9/22/09 9:08	Core	SRC-CU001-SI000014-006012	ENV	6	12	in
1576	RLC-CU001	SRN-CU001-014	Second Inventory	SRC-CU001-SI000014	Sediment Residual Core Location	735219.57	1616894.13	New York State Plane East (ft) NAD 83	9/22/09 9:08	Core	SRC-CU001-SI000014-006012	ENV	6	12	in
1577	RLC-CU001	SRN-CU001-014	Second Inventory	SRC-CU001-SI000014	Sediment Residual Core Location	735219.57	1616894.13	New York State Plane East (ft) NAD 83	9/22/09 9:08	Core	SRC-CU001-SI000014-006012	ENV	6	12	in
1578	RLC-CU001	SRN-CU001-014	Second Inventory	SRC-CU001-SI000014	Sediment Residual Core Location	735219.57	1616894.13	New York State Plane East (ft) NAD 83	9/22/09 9:08	Core	SRC-CU001-SI000014-006012	ENV	6	12	in
1579	RLC-CU001	SRN-CU001-014	Second Inventory	SRC-CU001-SI000014	Sediment Residual Core Location	735219.57	1616894.13	New York State Plane East (ft) NAD 83	9/22/09 9:08	Core	SRC-CU001-SI000014-006012	ENV	6	12	in
1580	RLC-CU001	SRN-CU001-014	Second Inventory	SRC-CU001-SI000014	Sediment Residual Core Location	735219.57	1616894.13	New York State Plane East (ft) NAD 83	9/22/09 9:08	Core	SRC-CU001-SI000014-006012	ENV	6	12	in
1581	RLC-CU001	SRN-CU001-014	Second Inventory	SRC-CU001-SI000014	Sediment Residual Core Location	735219.57	1616894.13	New York State Plane East (ft) NAD 83	9/22/09 9:08	Core	SRC-CU001-SI000014-012018	ENV	12	18	in
1582	RLC-CU001	SRN-CU001-014	Second Inventory	SRC-CU001-SI000014	Sediment Residual Core Location	735219.57	1616894.13	New York State Plane East (ft) NAD 83	9/22/09 9:08	Core	SRC-CU001-SI000014-012018	ENV	12	18	in
1583	RLC-CU001	SRN-CU001-014	Second Inventory	SRC-CU001-SI000014	Sediment Residual Core Location	735219.57	1616894.13	New York State Plane East (ft) NAD 83	9/22/09 9:08	Core	SRC-CU001-SI000014-012018	ENV	12	18	in
1584	RLC-CU001	SRN-CU001-014	Second Inventory	SRC-CU001-SI000014	Sediment Residual Core Location	735219.57	1616894.13	New York State Plane East (ft) NAD 83	9/22/09 9:08	Core	SRC-CU001-SI000014-012018	ENV	12	18	in
1585	RLC-CU001	SRN-CU001-014	Second Inventory	SRC-CU001-SI000014	Sediment Residual Core Location	735219.57	1616894.13	New York State Plane East (ft) NAD 83	9/22/09 9:08	Core	SRC-CU001-SI000014-012018	ENV	12	18	in
1586	RLC-CU001	SRN-CU001-014	Second Inventory	SRC-CU001-SI000014	Sediment Residual Core Location	735219.57	1616894.13	New York State Plane East (ft) NAD 83	9/22/09 9:08	Core	SRC-CU001-SI000014-012018	ENV	12	18	in
1587	RLC-CU001	SRN-CU001-014	Second Inventory	SRC-CU001-SI000014	Sediment Residual Core Location	735219.57	1616894.13	New York State Plane East (ft) NAD 83	9/22/09 9:08	Core	SRC-CU001-SI000014-012018	ENV	12	18	in
1588	RLC-CU001	SRN-CU001-014	Second Inventory	SRC-CU001-SI000014	Sediment Residual Core Location	735219.57	1616894.13	New York State Plane East (ft) NAD 83	9/22/09 9:08	Core	SRC-CU001-SI000014-012018	ENV	12	18	in
1589	RLC-CU001	SRN-CU001-014	Second Inventory	SRC-CU001-SI000014	Sediment Residual Core Location	735219.57	1616894.13	New York State Plane East (ft) NAD 83	9/22/09 9:08	Core	SRC-CU001-SI000014-012018	ENV	12	18	in
1590	RLC-CU001	SRN-CU001-014	Second Inventory	SRC-CU001-SI000014	Sediment Residual Core Location	735219.57	1616894.13	New York State Plane East (ft) NAD 83	9/22/09 9:08	Core	SRC-CU001-SI000014-012018	ENV	12	18	in
1591	RLC-CU001	SRN-CU001-014	Second Inventory	SRC-CU001-SI000014	Sediment Residual Core Location	735219.57	1616894.13	New York State Plane East (ft) NAD 83	9/22/09 9:08	Core	SRC-CU001-SI000014-018023	ENV	18	23	in
1592	RLC-CU001	SRN-CU001-014	Second Inventory	SRC-CU001-SI000014	Sediment Residual Core Location	735219.57	1616894.13	New York State Plane East (ft) NAD 83	9/22/09 9:08	Core	SRC-CU001-SI000014-018023	ENV	18	23	in
1593	RLC-CU001	SRN-CU001-014	Second Inventory	SRC-CU001-SI000014	Sediment Residual Core Location	735219.57	1616894.13	New York State Plane East (ft) NAD 83	9/22/09 9:08	Core	SRC-CU001-SI000014-018023	ENV	18	23	in
1594	RLC-CU001	SRN-CU001-014	Second Inventory	SRC-CU001-SI000014	Sediment Residual Core Location	735219.57	1616894.13	New York State Plane East (ft) NAD 83	9/22/09 9:08	Core	SRC-CU001-SI000014-018023	ENV	18	23	in
1595	RLC-CU001	SRN-CU001-014	Second Inventory	SRC-CU001-SI000014	Sediment Residual Core Location	735219.57	1616894.13	New York State Plane East (ft) NAD 83	9/22/09 9:08	Core	SRC-CU001-SI000014-018023	ENV	18	23	in
1596	RLC-CU001	SRN-CU001-014	Second Inventory	SRC-CU001-SI000014	Sediment Residual Core Location	735219.57	1616894.13	New York State Plane East (ft) NAD 83	9/22/09 9:08	Core	SRC-CU001-SI000014-018023	ENV	18	23	in
1597	RLC-CU001	SRN-CU001-014	Second Inventory	SRC-CU001-SI000014	Sediment Residual Core Location	735219.57	1616894.13	New York State Plane East (ft) NAD 83	9/22/09 9:08	Core	SRC-CU001-SI000014-018023	ENV	18	23	in
1598	RLC-CU001	SRN-CU001-014	Second Inventory	SRC-CU001-SI000014	Sediment Residual Core Location	735219.57	1616894.13	New York State Plane East (ft) NAD 83	9/22/09 9:08	Core	SRC-CU001-SI000014-018023	ENV	18	23	in
1599	RLC-CU001	SRN-CU001-014	Second Inventory	SRC-CU001-SI000014	Sediment Residual Core Location	735219.57	1616894.13	New York State Plane East (ft) NAD 83	9/22/09 9:08	Core	SRC-CU001-SI000014-018023	ENV	18	23	in
1600	RLC-CU001	SRN-CU001-014	Second Inventory	SRC-CU001-SI000014	Sediment Residual Core Location	735219.57	1616894.13	New York State Plane East (ft) NAD 83	9/22/09 9:08	Core	SRC-CU001-SI000014-018023	ENV	18	23	in
1601	RLC-CU001	SRN-CU001-014	Second Residual	SRC-CU001-SR000014	Sediment Residual Core Location	735220.11	1616890.76	New York State Plane East (ft) NAD 83	10/15/09 11:18	Core	SRC-CU001-SR000014-000006	ENV	0	6	in
1602	RLC-CU001	SRN-CU001-014	Second Residual	SRC-CU001-SR000014	Sediment Residual Core Location	735220.11	1616890.76	New York State Plane East (ft) NAD 83	10/15/09 11:18	Core	SRC-CU001-SR000014-000006	ENV	0	6	in
1603	RLC-CU001	SRN-CU001-014	Second Residual	SRC-CU001-SR000014	Sediment Residual Core Location	735220.11	1616890.76	New York State Plane East (ft) NAD 83	10/15/09 11:18	Core	SRC-CU001-SR000014-000006	ENV	0	6	in
1604	RLC-CU001	SRN-CU001-014	Second Residual	SRC-CU001-SR000014	Sediment Residual Core Location	735220.11	1616890.76	New York State Plane East (ft) NAD 83	10/15/09 11:18	Core	SRC-CU001-SR000014-000006	ENV	0	6	in
1605	RLC-CU001	SRN-CU001-014	Second Residual	SRC-CU001-SR000014	Sediment Residual Core Location	735220.11	1616890.76	New York State Plane East (ft) NAD 83	10/15/09 11:18	Core	SRC-CU001-SR000014-000006	ENV	0	6	in
1606	RLC-CU001	SRN-CU001-014	Second Residual	SRC-CU001-SR000014	Sediment Residual Core Location	735220.11	1616890.76	New York State Plane East (ft) NAD 83	10/15/09 11:18	Core	SRC-CU001-SR000014-000006	ENV	0	6	in
1607	RLC-CU001	SRN-CU001-014	Second Residual	SRC-CU001-SR000014	Sediment Residual Core Location	735220.11	1616890.76	New York State Plane East (ft) NAD 83	10/15/09 11:18	Core	SRC-CU001-SR000014-000006	ENV	0	6	in
1608	RLC-CU001	SRN-CU001-014	Second Residual	SRC-CU001-SR000014	Sediment Residual Core Location	735220.11	1616890.76	New York State Plane East (ft) NAD 83	10/15/09 11:18	Core	SRC-CU001-SR000014-000006	ENV	0	6	in
1609	RLC-CU001	SRN-CU001-014	Second Residual	SRC-CU001-SR000014	Sediment Residual Core Location	735220.11	1616890.76	New York State Plane East (ft) NAD 83	10/15/09 11:18	Core	SRC-CU001-SR000014-000006	ENV	0	6	in
1610	RLC-CU001	SRN-CU001-014	Second Residual	SRC-CU001-SR000014	Sediment Residual Core Location	735220.11	1616890.76	New York State Plane East (ft) NAD 83	10/15/09 11:18	Core	SRC-CU001-SR000014-000006	ENV	0	6	in
1611	RLC-CU001	SRN-CU001-014	Second Residual	SRC-CU001-SR000014	Sediment Residual Core Location	735220.11	1616890.76	New York State Plane East (ft) NAD 83	10/15/09 11:18	Core	SRC-CU001-SR000014-006013	ENV	6	13	in
1612	RLC-CU001	SRN-CU001-014	Second Residual	SRC-CU001-SR000014	Sediment Residual Core Location	735220.11	1616890.76	New York State Plane East (ft) NAD 83	10/15/09 11:18	Core	SRC-CU001-SR000014-006013	ENV	6	13	in
1613	RLC-CU001	SRN-CU001-014	Second Residual	SRC-CU001-SR000014	Sediment Residual Core Location	735220.11	1616890.76	New York State Plane East (ft) NAD 83	10/15/09 11:18	Core	SRC-CU001-SR000014-006013	ENV	6	13	in
1614	RLC-CU001	SRN-CU001-014	Second Residual	SRC-CU001-SR000014	Sediment Residual Core Location	735220.11	1616890.76	New York State Plane East (ft) NAD 83	10/15/09 11:18	Core	SRC-CU001-SR000014-006013	ENV	6	13	in
1615	RLC-CU001	SRN-CU001-014	Second Residual	SRC-CU001-SR000014	Sediment Residual Core Location	735220.11	1616890.76	New York State Plane East (ft) NAD 83	10/15/09 11:18	Core	SRC-CU001-SR000014-006013	ENV	6	13	in
1616	RLC-CU001	SRN-CU001-014	Second Residual	SRC-CU001-SR000014	Sediment Residual Core Location	735220.11	1616890.76	New York State Plane East (ft) NAD 83	10/15/09 11:18	Core	SRC-CU001-SR000014-006013	ENV	6	13	in
1617	RLC-CU001	SRN-CU001-014	Second Residual	SRC-CU001-SR000014	Sediment Residual Core Location	735220.11	1616890.76	New York State Plane East (ft) NAD 83	10/15/09 11:18	Core	SRC-CU001-SR000014-006013	ENV	6	13	in
1618	RLC-CU001	SRN-CU001-014	Second Residual	SRC-CU001-SR000014	Sediment Residual Core Location	735220.11	1616890.76	New York State Plane East (ft) NAD 83	10/15/09 11:18	Core	SRC-CU001-SR000014-006013	ENV	6	13	in
1619	RLC-CU001	SRN-CU001-014	Second Residual	SRC-CU001-SR000014	Sediment Residual Core Location	735220.11	1616890.76	New York State Plane East (ft) NAD 83	10/15/09 11:18	Core	SRC-CU001-SR000014-006013	ENV	6	13	in
1620	RLC-CU001	SRN-CU001-014	Second Residual	SRC-CU001-SR000014	Sediment Residual Core Location	735220.11	1616890.76	New York State Plane East (ft) NAD 83	10/15/09 11:18	Core	SRC-CU001-SR000014-006013	ENV	6	13	in
1621	RLC-CU001	SRN-CU001-014	THIRD RESIDUAL	SRC-CU001-TR000014	Sediment Residual Core Location	735216.78	1616894.85	New York State Plane East (ft) NAD 83	10/27/09 12:52	Core	SRC-CU001-TR000014-000006	ENV	0	6	in
1622	RLC-CU001	SRN-CU001-014	THIRD RESIDUAL	SRC-CU001-TR000014	Sediment Residual Core Location	735216.78	1616894.85	New York State Plane East (ft) NAD 83	10/27/09 12:52	Core	SRC-CU001-TR000014-000006	ENV	0	6	in
1623	RLC-CU001	SRN-CU001-014	THIRD RESIDUAL	SRC-CU001-TR000014	Sediment Residual Core Location	735216.78	1616894.85	New York State Plane East (ft) NAD 83	10/27/09 12:52	Core	SRC-CU001-TR000014-000006	ENV	0	6	in
1624	RLC-CU001	SRN-CU001-014	THIRD RESIDUAL	SRC-CU001-TR000014	Sediment Residual Core Location	735216.78	1616894.85	New York State Plane East (ft) NAD 83	10/27/09 12:52	Core	SRC-CU001-TR000014-000006	ENV	0	6	in
1625	RLC-CU001	SRN-CU001-014	THIRD RESIDUAL	SRC-CU001-TR000014	Sediment Residual Core Location	735216.78	1616894.85	New York State Plane East (ft) NAD 83	10/27/09 12:52	Core	SRC-CU001-TR000014-000006	ENV	0	6	in

Row ID	sample_name	dup_parent_sample_name	analyte_name	cas_rn	Lab_Reported_Result	Verified_Result	result_unit	Lab_Reported_MDL	Verified_MDL	Lab_Reported_RL	Verified_RL	limit_unit	Lab_Reported_Qualifier	Verified_Qualifier	Detected	Reportable
1561	SRC-CU001-SI000014-000006	NULL	AROCLOR 1016	12674-11-2	NULL	NULL	mg/kg	0.1	0.1	0.25	0.25	mg/kg	U	U	0	1
1562	SRC-CU001-SI000014-000006	NULL	AROCLOR 1221	11104-28-2	4	4	mg/kg	0.1	0.1	0.25	0.25	mg/kg	NULL	NULL	1	1
1563	SRC-CU001-SI000014-000006	NULL	AROCLOR 1232	11141-16-5	NULL	NULL	mg/kg	0.1	0.1	0.25	0.25	mg/kg	U	U	0	1
1564	SRC-CU001-SI000014-000006	NULL	AROCLOR 1242	53469-21-9	6.1	6.1	mg/kg	0.1	0.1	0.25	0.25	mg/kg	NULL	NULL	1	1
1565	SRC-CU001-SI000014-000006	NULL	AROCLOR 1248	12672-29-6	NULL	NULL	mg/kg	0.1	0.1	0.25	0.25	mg/kg	U	U	0	1
1566	SRC-CU001-SI000014-000006	NULL	AROCLOR 1254	11097-69-1	NULL	NULL	mg/kg	0.1	0.1	0.25	0.25	mg/kg	U	U	0	1
1567	SRC-CU001-SI000014-000006	NULL	AROCLOR 1260	11096-82-5	NULL	NULL	mg/kg	0.1	0.1	0.25	0.25	mg/kg	U	U	0	1
1568	SRC-CU001-SI000014-000006	NULL	Moisture Content	WC002	21	21	%	0.019	0.019	0.019	0.019	%	NULL	NULL	1	1
1569	SRC-CU001-SI000014-000006	NULL	Total PCBs	1336-36-3	10.1	10.1	mg/kg	0.1	0.1	1	1	mg/kg	NULL	NULL	1	1
1570	SRC-CU001-SI000014-000006	NULL	Tri+ PCBs	TRI_PLUS_PCB	6.1565	6.1565	mg/kg	0.1	0.1	0.1	0.1	mg/kg	NULL	NULL	1	1
1571	SRC-CU001-SI000014-006012	NULL	AROCLOR 1016	12674-11-2	NULL	NULL	mg/kg	0.032	0.032	0.12	0.12	mg/kg	U	U	0	1
1572	SRC-CU001-SI000014-006012	NULL	AROCLOR 1221	11104-28-2	3.5	3.5	mg/kg	0.032	0.032	0.12	0.12	mg/kg	NULL	NULL	1	1
1573	SRC-CU001-SI000014-006012	NULL	AROCLOR 1232	11141-16-5	NULL	NULL	mg/kg	0.032	0.032	0.12	0.12	mg/kg	U	U	0	1
1574	SRC-CU001-SI000014-006012	NULL	AROCLOR 1242	53469-21-9	4.6	4.6	mg/kg	0.032	0.032	0.12	0.12	mg/kg	NULL	NULL	1	1
1575	SRC-CU001-SI000014-006012	NULL	AROCLOR 1248	12672-29-6	NULL	NULL	mg/kg	0.032	0.032	0.12	0.12	mg/kg	U	U	0	1
1576	SRC-CU001-SI000014-006012	NULL	AROCLOR 1254	11097-69-1	NULL	NULL	mg/kg	0.032	0.032	0.12	0.12	mg/kg	U	U	0	1
1577	SRC-CU001-SI000014-006012	NULL	AROCLOR 1260	11096-82-5	NULL	NULL	mg/kg	0.032	0.032	0.12	0.12	mg/kg	U	U	0	1
1578	SRC-CU001-SI000014-006012	NULL	Moisture Content	WC002	18.9	18.9	%	1	1	1	1	%	NULL	NULL	1	1
1579	SRC-CU001-SI000014-006012	NULL	Total PCBs	1336-36-3	8.1	8.1	mg/kg	0.032	0.032	0.49	0.49	mg/kg	NULL	NULL	1	1
1580	SRC-CU001-SI000014-006012	NULL	Tri+ PCBs	TRI_PLUS_PCB	4.69056	4.69056	mg/kg	0.032	0.032	0.032	0.032	mg/kg	NULL	NULL	1	1
1581	SRC-CU001-SI000014-012018	NULL	AROCLOR 1016	12674-11-2	NULL	NULL	mg/kg	0.065	0.065	0.25	0.25	mg/kg	U	U	0	1
1582	SRC-CU001-SI000014-012018	NULL	AROCLOR 1221	11104-28-2	2.7	2.7	mg/kg	0.065	0.065	0.25	0.25	mg/kg	NULL	NULL	1	1
1583	SRC-CU001-SI000014-012018	NULL	AROCLOR 1232	11141-16-5	NULL	NULL	mg/kg	0.065	0.065	0.25	0.25	mg/kg	U	U	0	1
1584	SRC-CU001-SI000014-012018	NULL	AROCLOR 1242	53469-21-9	6.5	6.5	mg/kg	0.065	0.065	0.25	0.25	mg/kg	NULL	NULL	1	1
1585	SRC-CU001-SI000014-012018	NULL	AROCLOR 1248	12672-29-6	NULL	NULL	mg/kg	0.065	0.065	0.25	0.25	mg/kg	U	U	0	1
1586	SRC-CU001-SI000014-012018	NULL	AROCLOR 1254	11097-69-1	NULL	NULL	mg/kg	0.065	0.065	0.25	0.25	mg/kg	U	U	0	1
1587	SRC-CU001-SI000014-012018	NULL	AROCLOR 1260	11096-82-5	NULL	NULL	mg/kg	0.065	0.065	0.25	0.25	mg/kg	U	U	0	1
1588	SRC-CU001-SI000014-012018	NULL	Moisture Content	WC002	20.2	20.2	%	1	1	1	1	%	NULL	NULL	1	1
1589	SRC-CU001-SI000014-012018	NULL	Total PCBs	1336-36-3	9.2	9.2	mg/kg	0.065	0.065	1	1	mg/kg	NULL	NULL	1	1
1590	SRC-CU001-SI000014-012018	NULL	Tri+ PCBs	TRI_PLUS_PCB	6.322575	6.322575	mg/kg	0.065	0.065	0.065	0.065	mg/kg	NULL	NULL	1	1
1591	SRC-CU001-SI000014-018023	NULL	AROCLOR 1016	12674-11-2	NULL	NULL	mg/kg	0.032	0.032	0.12	0.12	mg/kg	U	U	0	1
1592	SRC-CU001-SI000014-018023	NULL	AROCLOR 1221	11104-28-2	2.5	2.5	mg/kg	0.032	0.032	0.12	0.12	mg/kg	NULL	NULL	1	1
1593	SRC-CU001-SI000014-018023	NULL	AROCLOR 1232	11141-16-5	NULL	NULL	mg/kg	0.032	0.032	0.12	0.12	mg/kg	U	U	0	1
1594	SRC-CU001-SI000014-018023	NULL	AROCLOR 1242	53469-21-9	3.9	3.9	mg/kg	0.032	0.032	0.12	0.12	mg/kg	NULL	NULL	1	1
1595	SRC-CU001-SI000014-018023	NULL	AROCLOR 1248	12672-29-6	NULL	NULL	mg/kg	0.032	0.032	0.12	0.12	mg/kg	U	U	0	1
1596	SRC-CU001-SI000014-018023	NULL	AROCLOR 1254	11097-69-1	NULL	NULL	mg/kg	0.032	0.032	0.12	0.12	mg/kg	U	U	0	1
1597	SRC-CU001-SI000014-018023	NULL	AROCLOR 1260	11096-82-5	NULL	NULL	mg/kg	0.032	0.032	0.12	0.12	mg/kg	U	U	0	1
1598	SRC-CU001-SI000014-018023	NULL	Moisture Content	WC002	20	20	%	1	1	1	1	%	NULL	NULL	1	1
1599	SRC-CU001-SI000014-018023	NULL	Total PCBs	1336-36-3	6.4	6.4	mg/kg	0.032	0.032	0.5	0.5	mg/kg	NULL	NULL	1	1
1600	SRC-CU001-SI000014-018023	NULL	Tri+ PCBs	TRI_PLUS_PCB	3.91356	3.91356	mg/kg	0.032	0.032	0.032	0.032	mg/kg	NULL	NULL	1	1
1601	SRC-CU001-SR000014-000006	NULL	AROCLOR 1016	12674-11-2	NULL	NULL	mg/kg	0.16	0.16	0.38	0.38	mg/kg	U	U	0	1
1602	SRC-CU001-SR000014-000006	NULL	AROCLOR 1221	11104-28-2	7	7	mg/kg	0.16	0.16	0.38	0.38	mg/kg	NULL	NULL	1	1
1603	SRC-CU001-SR000014-000006	NULL	AROCLOR 1232	11141-16-5	NULL	NULL	mg/kg	0.16	0.16	0.38	0.38	mg/kg	U	U	0	1
1604	SRC-CU001-SR000014-000006	NULL	AROCLOR 1242	53469-21-9	9.5	9.5	mg/kg	0.16	0.16	0.38	0.38	mg/kg	NULL	NULL	1	1
1605	SRC-CU001-SR000014-000006	NULL	AROCLOR 1248	12672-29-6	NULL	NULL	mg/kg	0.16	0.16	0.38	0.38	mg/kg	U	U	0	1
1606	SRC-CU001-SR000014-000006	NULL	AROCLOR 1254	11097-69-1	NULL	NULL	mg/kg	0.16	0.16	0.38	0.38	mg/kg	U	U	0	1
1607	SRC-CU001-SR000014-000006	NULL	AROCLOR 1260	11096-82-5	NULL	NULL	mg/kg	0.16	0.16	0.38	0.38	mg/kg	U	U	0	1
1608	SRC-CU001-SR000014-000006	NULL	Moisture Content	WC002	21	21	%	0.019	0.019	0.019	0.019	%	NULL	NULL	1	1
1609	SRC-CU001-SR000014-000006	NULL	Total PCBs	1336-36-3	16.5	16.5	mg/kg	0.16	0.16	1.5	1.5	mg/kg	NULL	J	1	1
1610	SRC-CU001-SR000014-000006	NULL	Tri+ PCBs	TRI_PLUS_PCB	9.6978	9.6978	mg/kg	0.16	0.16	0.16	0.16	mg/kg	NULL	NULL	1	1
1611	SRC-CU001-SR000014-006013	NULL	AROCLOR 1016	12674-11-2	NULL	NULL	mg/kg	0.033	0.033	0.13	0.13	mg/kg	U	U	0	1
1612	SRC-CU001-SR000014-006013	NULL	AROCLOR 1221	11104-28-2	3	3	mg/kg	0.033	0.033	0.13	0.13	mg/kg	NULL	NULL	1	1
1613	SRC-CU001-SR000014-006013	NULL	AROCLOR 1232	11141-16-5	NULL	NULL	mg/kg	0.033	0.033	0.13	0.13	mg/kg	U	U	0	1
1614	SRC-CU001-SR000014-006013	NULL	AROCLOR 1242	53469-21-9	3	3	mg/kg	0.033	0.033	0.13	0.13	mg/kg	NULL	NULL	1	1
1615	SRC-CU001-SR000014-006013	NULL	AROCLOR 1248	12672-29-6	NULL	NULL	mg/kg	0.033	0.033	0.13	0.13	mg/kg	U	U	0	1
1616	SRC-CU001-SR000014-006013	NULL	AROCLOR 1254	11097-69-1	NULL	NULL	mg/kg	0.033	0.033	0.13	0.13	mg/kg	U	U	0	1
1617	SRC-CU001-SR000014-006013	NULL	AROCLOR 1260	11096-82-5	NULL	NULL	mg/kg	0.033	0.033	0.13	0.13	mg/kg	U	U	0	1
1618	SRC-CU001-SR000014-006013	NULL	Moisture Content	WC002	20.2	20.2	%	1	1	1	1	%	NULL	NULL	1	1
1619	SRC-CU001-SR000014-006013	NULL	Total PCBs	1336-36-3	6	6	mg/kg	0.033	0.033	0.5	0.5	mg/kg	NULL	NULL	1	1
1620	SRC-CU001-SR000014-006013	NULL	Tri+ PCBs	TRI_PLUS_PCB	3.165015	3.165015	mg/kg	0.033	0.033	0.033	0.033	mg/kg	NULL	NULL	1	1
1621	SRC-CU001-TR000014-000006	NULL	AROCLOR 1016	12674-11-2	NULL	NULL	mg/kg	0.25	0.25	0.6	0.6	mg/kg	U	U	0	1
1622	SRC-CU001-TR000014-000006	NULL	AROCLOR 1221	11104-28-2	14	14	mg/kg	0.25	0.25	0.6	0.6	mg/kg	NULL	NULL	1	1
1623	SRC-CU001-TR000014-000006	NULL	AROCLOR 1232	11141-16-5	NULL	NULL	mg/kg	0.25	0.25	0.6	0.6	mg/kg	U	U	0	1
1624	SRC-CU001-TR000014-000006	NULL	AROCLOR 1242	53469-21-9	15	15	mg/kg	0.25	0.25	0.6	0.6	mg/kg	NULL	NULL	1	1
1625	SRC-CU001-TR000014-000006	NULL	AROCLOR 1248	12672-29-6	NULL	NULL	mg/kg	0.25	0.25	0.6	0.6	mg/kg	U	U	0	1

CU-01 Residual Core Data
(All Dredging Passes)

Row ID	cu_id	node_id	dredge_pass	core_id	location_type	x_coord	y_coord	coord_system	sample_dt	collection_method	sample_name	sample_type	start_depth	end_depth	depth_unit
1626	RLC-CU001	SRN-CU001-014	THIRD RESIDUAL	SRC-CU001-TR000014	Sediment Residual Core Location	735216.78	1616894.85	New York State Plane East (ft) NAD 83	10/27/09 12:52	Core	SRC-CU001-TR000014-000006	ENV	0	6	in
1627	RLC-CU001	SRN-CU001-014	THIRD RESIDUAL	SRC-CU001-TR000014	Sediment Residual Core Location	735216.78	1616894.85	New York State Plane East (ft) NAD 83	10/27/09 12:52	Core	SRC-CU001-TR000014-000006	ENV	0	6	in
1628	RLC-CU001	SRN-CU001-014	THIRD RESIDUAL	SRC-CU001-TR000014	Sediment Residual Core Location	735216.78	1616894.85	New York State Plane East (ft) NAD 83	10/27/09 12:52	Core	SRC-CU001-TR000014-000006	ENV	0	6	in
1629	RLC-CU001	SRN-CU001-014	THIRD RESIDUAL	SRC-CU001-TR000014	Sediment Residual Core Location	735216.78	1616894.85	New York State Plane East (ft) NAD 83	10/27/09 12:52	Core	SRC-CU001-TR000014-000006	ENV	0	6	in
1630	RLC-CU001	SRN-CU001-014	THIRD RESIDUAL	SRC-CU001-TR000014	Sediment Residual Core Location	735216.78	1616894.85	New York State Plane East (ft) NAD 83	10/27/09 12:52	Core	SRC-CU001-TR000014-000006	ENV	0	6	in
1631	RLC-CU001	SRN-CU001-014	THIRD RESIDUAL	SRC-CU001-TR000014	Sediment Residual Core Location	735216.78	1616894.85	New York State Plane East (ft) NAD 83	10/27/09 12:52	Core	SRC-CU001-TR000014-006012	ENV	6	12	in
1632	RLC-CU001	SRN-CU001-014	THIRD RESIDUAL	SRC-CU001-TR000014	Sediment Residual Core Location	735216.78	1616894.85	New York State Plane East (ft) NAD 83	10/27/09 12:52	Core	SRC-CU001-TR000014-006012	ENV	6	12	in
1633	RLC-CU001	SRN-CU001-014	THIRD RESIDUAL	SRC-CU001-TR000014	Sediment Residual Core Location	735216.78	1616894.85	New York State Plane East (ft) NAD 83	10/27/09 12:52	Core	SRC-CU001-TR000014-006012	ENV	6	12	in
1634	RLC-CU001	SRN-CU001-014	THIRD RESIDUAL	SRC-CU001-TR000014	Sediment Residual Core Location	735216.78	1616894.85	New York State Plane East (ft) NAD 83	10/27/09 12:52	Core	SRC-CU001-TR000014-006012	ENV	6	12	in
1635	RLC-CU001	SRN-CU001-014	THIRD RESIDUAL	SRC-CU001-TR000014	Sediment Residual Core Location	735216.78	1616894.85	New York State Plane East (ft) NAD 83	10/27/09 12:52	Core	SRC-CU001-TR000014-006012	ENV	6	12	in
1636	RLC-CU001	SRN-CU001-014	THIRD RESIDUAL	SRC-CU001-TR000014	Sediment Residual Core Location	735216.78	1616894.85	New York State Plane East (ft) NAD 83	10/27/09 12:52	Core	SRC-CU001-TR000014-006012	ENV	6	12	in
1637	RLC-CU001	SRN-CU001-014	THIRD RESIDUAL	SRC-CU001-TR000014	Sediment Residual Core Location	735216.78	1616894.85	New York State Plane East (ft) NAD 83	10/27/09 12:52	Core	SRC-CU001-TR000014-006012	ENV	6	12	in
1638	RLC-CU001	SRN-CU001-014	THIRD RESIDUAL	SRC-CU001-TR000014	Sediment Residual Core Location	735216.78	1616894.85	New York State Plane East (ft) NAD 83	10/27/09 12:52	Core	SRC-CU001-TR000014-006012	ENV	6	12	in
1639	RLC-CU001	SRN-CU001-014	THIRD RESIDUAL	SRC-CU001-TR000014	Sediment Residual Core Location	735216.78	1616894.85	New York State Plane East (ft) NAD 83	10/27/09 12:52	Core	SRC-CU001-TR000014-006012	ENV	6	12	in
1640	RLC-CU001	SRN-CU001-014	THIRD RESIDUAL	SRC-CU001-TR000014	Sediment Residual Core Location	735216.78	1616894.85	New York State Plane East (ft) NAD 83	10/27/09 12:52	Core	SRC-CU001-TR000014-006012	ENV	6	12	in
1641	RLC-CU001	SRN-CU001-014	THIRD RESIDUAL	SRC-CU001-TR000014	Sediment Residual Core Location	735216.78	1616894.85	New York State Plane East (ft) NAD 83	10/27/09 12:52	Core	SRC-CU001-TR000014-012018	ENV	12	18	in
1642	RLC-CU001	SRN-CU001-014	THIRD RESIDUAL	SRC-CU001-TR000014	Sediment Residual Core Location	735216.78	1616894.85	New York State Plane East (ft) NAD 83	10/27/09 12:52	Core	SRC-CU001-TR000014-012018	ENV	12	18	in
1643	RLC-CU001	SRN-CU001-014	THIRD RESIDUAL	SRC-CU001-TR000014	Sediment Residual Core Location	735216.78	1616894.85	New York State Plane East (ft) NAD 83	10/27/09 12:52	Core	SRC-CU001-TR000014-012018	ENV	12	18	in
1644	RLC-CU001	SRN-CU001-014	THIRD RESIDUAL	SRC-CU001-TR000014	Sediment Residual Core Location	735216.78	1616894.85	New York State Plane East (ft) NAD 83	10/27/09 12:52	Core	SRC-CU001-TR000014-012018	ENV	12	18	in
1645	RLC-CU001	SRN-CU001-014	THIRD RESIDUAL	SRC-CU001-TR000014	Sediment Residual Core Location	735216.78	1616894.85	New York State Plane East (ft) NAD 83	10/27/09 12:52	Core	SRC-CU001-TR000014-012018	ENV	12	18	in
1646	RLC-CU001	SRN-CU001-014	THIRD RESIDUAL	SRC-CU001-TR000014	Sediment Residual Core Location	735216.78	1616894.85	New York State Plane East (ft) NAD 83	10/27/09 12:52	Core	SRC-CU001-TR000014-012018	ENV	12	18	in
1647	RLC-CU001	SRN-CU001-014	THIRD RESIDUAL	SRC-CU001-TR000014	Sediment Residual Core Location	735216.78	1616894.85	New York State Plane East (ft) NAD 83	10/27/09 12:52	Core	SRC-CU001-TR000014-012018	ENV	12	18	in
1648	RLC-CU001	SRN-CU001-014	THIRD RESIDUAL	SRC-CU001-TR000014	Sediment Residual Core Location	735216.78	1616894.85	New York State Plane East (ft) NAD 83	10/27/09 12:52	Core	SRC-CU001-TR000014-012018	ENV	12	18	in
1649	RLC-CU001	SRN-CU001-014	THIRD RESIDUAL	SRC-CU001-TR000014	Sediment Residual Core Location	735216.78	1616894.85	New York State Plane East (ft) NAD 83	10/27/09 12:52	Core	SRC-CU001-TR000014-012018	ENV	12	18	in
1650	RLC-CU001	SRN-CU001-014	THIRD RESIDUAL	SRC-CU001-TR000014	Sediment Residual Core Location	735216.78	1616894.85	New York State Plane East (ft) NAD 83	10/27/09 12:52	Core	SRC-CU001-TR000014-012018	ENV	12	18	in
1651	RLC-CU001	SRN-CU001-014	THIRD RESIDUAL	SRC-CU001-TR000014	Sediment Residual Core Location	735216.78	1616894.85	New York State Plane East (ft) NAD 83	10/27/09 12:52	Core	SRC-CU001-TR000014-018024	ENV	18	24	in
1652	RLC-CU001	SRN-CU001-014	THIRD RESIDUAL	SRC-CU001-TR000014	Sediment Residual Core Location	735216.78	1616894.85	New York State Plane East (ft) NAD 83	10/27/09 12:52	Core	SRC-CU001-TR000014-018024	ENV	18	24	in
1653	RLC-CU001	SRN-CU001-014	THIRD RESIDUAL	SRC-CU001-TR000014	Sediment Residual Core Location	735216.78	1616894.85	New York State Plane East (ft) NAD 83	10/27/09 12:52	Core	SRC-CU001-TR000014-018024	ENV	18	24	in
1654	RLC-CU001	SRN-CU001-014	THIRD RESIDUAL	SRC-CU001-TR000014	Sediment Residual Core Location	735216.78	1616894.85	New York State Plane East (ft) NAD 83	10/27/09 12:52	Core	SRC-CU001-TR000014-018024	ENV	18	24	in
1655	RLC-CU001	SRN-CU001-014	THIRD RESIDUAL	SRC-CU001-TR000014	Sediment Residual Core Location	735216.78	1616894.85	New York State Plane East (ft) NAD 83	10/27/09 12:52	Core	SRC-CU001-TR000014-018024	ENV	18	24	in
1656	RLC-CU001	SRN-CU001-014	THIRD RESIDUAL	SRC-CU001-TR000014	Sediment Residual Core Location	735216.78	1616894.85	New York State Plane East (ft) NAD 83	10/27/09 12:52	Core	SRC-CU001-TR000014-018024	ENV	18	24	in
1657	RLC-CU001	SRN-CU001-014	THIRD RESIDUAL	SRC-CU001-TR000014	Sediment Residual Core Location	735216.78	1616894.85	New York State Plane East (ft) NAD 83	10/27/09 12:52	Core	SRC-CU001-TR000014-018024	ENV	18	24	in
1658	RLC-CU001	SRN-CU001-014	THIRD RESIDUAL	SRC-CU001-TR000014	Sediment Residual Core Location	735216.78	1616894.85	New York State Plane East (ft) NAD 83	10/27/09 12:52	Core	SRC-CU001-TR000014-018024	ENV	18	24	in
1659	RLC-CU001	SRN-CU001-014	THIRD RESIDUAL	SRC-CU001-TR000014	Sediment Residual Core Location	735216.78	1616894.85	New York State Plane East (ft) NAD 83	10/27/09 12:52	Core	SRC-CU001-TR000014-018024	ENV	18	24	in
1660	RLC-CU001	SRN-CU001-014	THIRD RESIDUAL	SRC-CU001-TR000014	Sediment Residual Core Location	735216.78	1616894.85	New York State Plane East (ft) NAD 83	10/27/09 12:52	Core	SRC-CU001-TR000014-018024	ENV	18	24	in
1661	RLC-CU001	SRN-CU001-015	Inventory	SRC-CU001-FI000015	Sediment Residual Core Location	735300.77	1616896.17	New York State Plane East (ft) NAD 83	7/16/09 14:52	Core	SRC-CU001-FI000015-000006	ENV	0	6	in
1662	RLC-CU001	SRN-CU001-015	Inventory	SRC-CU001-FI000015	Sediment Residual Core Location	735300.77	1616896.17	New York State Plane East (ft) NAD 83	7/16/09 14:52	Core	SRC-CU001-FI000015-000006	ENV	0	6	in
1663	RLC-CU001	SRN-CU001-015	Inventory	SRC-CU001-FI000015	Sediment Residual Core Location	735300.77	1616896.17	New York State Plane East (ft) NAD 83	7/16/09 14:52	Core	SRC-CU001-FI000015-000006	ENV	0	6	in
1664	RLC-CU001	SRN-CU001-015	Inventory	SRC-CU001-FI000015	Sediment Residual Core Location	735300.77	1616896.17	New York State Plane East (ft) NAD 83	7/16/09 14:52	Core	SRC-CU001-FI000015-000006	ENV	0	6	in
1665	RLC-CU001	SRN-CU001-015	Inventory	SRC-CU001-FI000015	Sediment Residual Core Location	735300.77	1616896.17	New York State Plane East (ft) NAD 83	7/16/09 14:52	Core	SRC-CU001-FI000015-000006	ENV	0	6	in
1666	RLC-CU001	SRN-CU001-015	Inventory	SRC-CU001-FI000015	Sediment Residual Core Location	735300.77	1616896.17	New York State Plane East (ft) NAD 83	7/16/09 14:52	Core	SRC-CU001-FI000015-000006	ENV	0	6	in
1667	RLC-CU001	SRN-CU001-015	Inventory	SRC-CU001-FI000015	Sediment Residual Core Location	735300.77	1616896.17	New York State Plane East (ft) NAD 83	7/16/09 14:52	Core	SRC-CU001-FI000015-000006	ENV	0	6	in
1668	RLC-CU001	SRN-CU001-015	Inventory	SRC-CU001-FI000015	Sediment Residual Core Location	735300.77	1616896.17	New York State Plane East (ft) NAD 83	7/16/09 14:52	Core	SRC-CU001-FI000015-000006	ENV	0	6	in
1669	RLC-CU001	SRN-CU001-015	Inventory	SRC-CU001-FI000015	Sediment Residual Core Location	735300.77	1616896.17	New York State Plane East (ft) NAD 83	7/16/09 14:52	Core	SRC-CU001-FI000015-000006	ENV	0	6	in
1670	RLC-CU001	SRN-CU001-015	Inventory	SRC-CU001-FI000015	Sediment Residual Core Location	735300.77	1616896.17	New York State Plane East (ft) NAD 83	7/16/09 14:52	Core	SRC-CU001-FI000015-000006	ENV	0	6	in
1671	RLC-CU001	SRN-CU001-015	Inventory	SRC-CU001-FI000015	Sediment Residual Core Location	735300.77	1616896.17	New York State Plane East (ft) NAD 83	7/16/09 14:52	Core	SRC-CU001-FI000015-006012	ENV	6	12	in
1672	RLC-CU001	SRN-CU001-015	Inventory	SRC-CU001-FI000015	Sediment Residual Core Location	735300.77	1616896.17	New York State Plane East (ft) NAD 83	7/16/09 14:52	Core	SRC-CU001-FI000015-006012	ENV	6	12	in
1673	RLC-CU001	SRN-CU001-015	Inventory	SRC-CU001-FI000015	Sediment Residual Core Location	735300.77	1616896.17	New York State Plane East (ft) NAD 83	7/16/09 14:52	Core	SRC-CU001-FI000015-006012	ENV	6	12	in
1674	RLC-CU001	SRN-CU001-015	Inventory	SRC-CU001-FI000015	Sediment Residual Core Location	735300.77	1616896.17	New York State Plane East (ft) NAD 83	7/16/09 14:52	Core	SRC-CU001-FI000015-006012	ENV	6	12	in
1675	RLC-CU001	SRN-CU001-015	Inventory	SRC-CU001-FI000015	Sediment Residual Core Location	735300.77	1616896.17	New York State Plane East (ft) NAD 83	7/16/09 14:52	Core	SRC-CU001-FI000015-006012	ENV	6	12	in
1676	RLC-CU001	SRN-CU001-015	Inventory	SRC-CU001-FI000015	Sediment Residual Core Location	735300.77	1616896.17	New York State Plane East (ft) NAD 83	7/16/09 14:52	Core	SRC-CU001-FI000015-006012	ENV	6	12	in
1677	RLC-CU001	SRN-CU001-015	Inventory	SRC-CU001-FI000015	Sediment Residual Core Location	735300.77	1616896.17	New York State Plane East (ft) NAD 83	7/16/09 14:52	Core	SRC-CU001-FI000015-006012	ENV	6	12	in
1678	RLC-CU001	SRN-CU001-015	Inventory	SRC-CU001-FI000015	Sediment Residual Core Location	735300.77	1616896.17	New York State Plane East (ft) NAD 83	7/16/09 14:52	Core	SRC-CU001-FI000015-006012	ENV	6	12	in
1679	RLC-CU001	SRN-CU001-015	Inventory	SRC-CU001-FI000015	Sediment Residual Core Location	735300.77	1616896.17	New York State Plane East (ft) NAD 83	7/16/09 14:52	Core	SRC-CU001-FI000015-006012	ENV	6	12	in
1680	RLC-CU001	SRN-CU001-015	Inventory	SRC-CU001-FI000015	Sediment Residual Core Location	735300.77	1616896.17	New York State Plane East (ft) NAD 83	7/16/09 14:52	Core	SRC-CU001-FI000015-006012	ENV	6	12	in
1681	RLC-CU001	SRN-CU001-015	Inventory	SRC-CU001-FI000015	Sediment Residual Core Location	735300.77	1616896.17	New York State Plane East (ft) NAD 83	7/16/09 14:52	Core	SRC-CU001-FI000015-012018	ENV	12	18	in
1682	RLC-CU001	SRN-CU001-015	Inventory	SRC-CU001-FI000015	Sediment Residual Core Location	735300.77	1616896.17	New York State Plane East (ft) NAD 83	7/16/09 14:52	Core	SRC-CU001-FI000015-012018	ENV	12	18	in
1683	RLC-CU001	SRN-CU001-015	Inventory	SRC-CU001-FI000015	Sediment Residual Core Location	735300.77	1616896.17	New York State Plane East (ft) NAD 83	7/16/09 14:52	Core	SRC-CU001-FI000015-012018	ENV	12	18	in
1684	RLC-CU001	SRN-CU001-015	Inventory	SRC-CU001-FI000015	Sediment Residual Core Location	735300.77	1616896.17	New York State Plane East (ft) NAD 83	7/16/09 14:52	Core	SRC-CU001-FI000015-012018	ENV	12	18	in
1685	RLC-CU001	SRN-CU001-015	Inventory	SRC-CU001-FI000015	Sediment Residual Core Location	735300.77	1616896.17	New York State Plane East (ft) NAD 83	7/16/09 14:52	Core	SRC-CU001-FI000015-012018	ENV	12	18	in
1686	RLC-CU001	SRN-CU001-015	Inventory	SRC-CU001-FI000015	Sediment Residual Core Location	735300.77	1616896.17	New York State Plane East (ft) NAD 83	7/16/09 14:52	Core	SRC-CU001-FI000015-012018	ENV	12	18	in
1687	RLC-CU001	SRN-CU001-015	Inventory	SRC-CU001-FI000015	Sediment Residual Core Location	735300.77	1616896.17	New York State Plane East (ft) NAD 83	7/16/09 14:52	Core	SRC-CU001-FI000015-012018	ENV	12	18	in
1688	RLC-CU001	SRN-CU001-015	Inventory	SRC-CU001-FI000015	Sediment Residual Core Location	735300.77	1616896.17	New York State Plane East (ft) NAD 83	7/16/09 14:52	Core	SRC-CU001-FI000015-012018	ENV	12	18	in
1689	RLC-CU001	SRN-CU001-015	Inventory	SRC-CU001-FI000015	Sediment Residual Core Location	735300.77	1616896.17	New York State Plane East (ft) NAD 83	7/16/09 14:52	Core	SRC-CU001-FI000015-012018	ENV	12	18	in
1690	RLC-CU001	SRN-CU001-015	Inventory	SRC-CU001-FI000015	Sediment Residual Core Location	735300.77	1616896.17	New York State Plane East (ft) NAD 83	7/16/09 14:52	Core	SRC-CU001-FI000015-012018	ENV	12	18	in

Row ID	sample_name	dup_parent_sample_name	analyte_name	cas_rn	Lab_Reported_Result	Verified_Result	result_unit	Lab_Reported_MDL	Verified_MDL	Lab_Reported_RL	Verified_RL	limit_unit	Lab_Reported_Qualifier	Verified_Qualifier	Detected	Reportable
1626	SRC-CU001-TR000014-000006	NULL	AROCLOR 1254	11097-69-1	NULL	NULL	mg/kg	0.25	0.25	0.6	0.6	mg/kg	U	U	0	1
1627	SRC-CU001-TR000014-000006	NULL	AROCLOR 1260	11096-82-5	NULL	NULL	mg/kg	0.25	0.25	0.6	0.6	mg/kg	U	U	0	1
1628	SRC-CU001-TR000014-000006	NULL	Moisture Content	WC002	19	19	%	0.02	0.02	0.02	0.02	%	NULL	NULL	1	1
1629	SRC-CU001-TR000014-000006	NULL	Total PCBs	1336-36-3	29	29	mg/kg	0.25	0.25	2.4	2.4	mg/kg	NULL	NULL	1	1
1630	SRC-CU001-TR000014-000006	NULL	Tri+ PCBs	TRI_PLUS_PCB	15.72375	15.72375	mg/kg	0.25	0.25	0.25	0.25	mg/kg	NULL	NULL	1	1
1631	SRC-CU001-TR000014-006012	NULL	AROCLOR 1016	12674-11-2	NULL	NULL	mg/kg	1.7	1.7	4	4	mg/kg	U	U	0	1
1632	SRC-CU001-TR000014-006012	NULL	AROCLOR 1221	11104-28-2	78	78	mg/kg	1.7	1.7	4	4	mg/kg	NULL	NULL	1	1
1633	SRC-CU001-TR000014-006012	NULL	AROCLOR 1232	11141-16-5	NULL	NULL	mg/kg	1.7	1.7	4	4	mg/kg	U	U	0	1
1634	SRC-CU001-TR000014-006012	NULL	AROCLOR 1242	53469-21-9	25	25	mg/kg	1.7	1.7	4	4	mg/kg	NULL	NULL	1	1
1635	SRC-CU001-TR000014-006012	NULL	AROCLOR 1248	12672-29-6	NULL	NULL	mg/kg	1.7	1.7	4	4	mg/kg	U	U	0	1
1636	SRC-CU001-TR000014-006012	NULL	AROCLOR 1254	11097-69-1	NULL	NULL	mg/kg	1.7	1.7	4	4	mg/kg	U	U	0	1
1637	SRC-CU001-TR000014-006012	NULL	AROCLOR 1260	11096-82-5	NULL	NULL	mg/kg	1.7	1.7	4	4	mg/kg	U	U	0	1
1638	SRC-CU001-TR000014-006012	NULL	Moisture Content	WC002	23	23	%	0.019	0.019	0.019	0.019	%	NULL	NULL	1	1
1639	SRC-CU001-TR000014-006012	NULL	Total PCBs	1336-36-3	103	103	mg/kg	1.7	1.7	16	16	mg/kg	NULL	NULL	1	1
1640	SRC-CU001-TR000014-006012	NULL	Tri+ PCBs	TRI_PLUS_PCB	34.4435	34.4435	mg/kg	1.7	1.7	1.7	1.7	mg/kg	NULL	NULL	1	1
1641	SRC-CU001-TR000014-012018	NULL	AROCLOR 1016	12674-11-2	NULL	NULL	mg/kg	4.2	4.2	10	10	mg/kg	U	U	0	1
1642	SRC-CU001-TR000014-012018	NULL	AROCLOR 1221	11104-28-2	340	340	mg/kg	4.2	4.2	10	10	mg/kg	NULL	NULL	1	1
1643	SRC-CU001-TR000014-012018	NULL	AROCLOR 1232	11141-16-5	NULL	NULL	mg/kg	4.2	4.2	10	10	mg/kg	U	U	0	1
1644	SRC-CU001-TR000014-012018	NULL	AROCLOR 1242	53469-21-9	42	42	mg/kg	4.2	4.2	10	10	mg/kg	NULL	NULL	1	1
1645	SRC-CU001-TR000014-012018	NULL	AROCLOR 1248	12672-29-6	NULL	NULL	mg/kg	4.2	4.2	10	10	mg/kg	U	U	0	1
1646	SRC-CU001-TR000014-012018	NULL	AROCLOR 1254	11097-69-1	NULL	NULL	mg/kg	4.2	4.2	10	10	mg/kg	U	U	0	1
1647	SRC-CU001-TR000014-012018	NULL	AROCLOR 1260	11096-82-5	NULL	NULL	mg/kg	4.2	4.2	10	10	mg/kg	U	U	0	1
1648	SRC-CU001-TR000014-012018	NULL	Moisture Content	WC002	46	46	%	0.02	0.02	0.02	0.02	%	NULL	NULL	1	1
1649	SRC-CU001-TR000014-012018	NULL	Total PCBs	1336-36-3	382	382	mg/kg	4.2	4.2	40	40	mg/kg	NULL	NULL	1	1
1650	SRC-CU001-TR000014-012018	NULL	Tri+ PCBs	TRI_PLUS_PCB	87.731	87.731	mg/kg	4.2	4.2	4.2	4.2	mg/kg	NULL	NULL	1	1
1651	SRC-CU001-TR000014-018024	NULL	AROCLOR 1016	12674-11-2	NULL	NULL	mg/kg	5.9	5.9	14	14	mg/kg	U	U	0	1
1652	SRC-CU001-TR000014-018024	NULL	AROCLOR 1221	11104-28-2	480	480	mg/kg	5.9	5.9	14	14	mg/kg	NULL	NULL	1	1
1653	SRC-CU001-TR000014-018024	NULL	AROCLOR 1232	11141-16-5	NULL	NULL	mg/kg	5.9	5.9	14	14	mg/kg	U	U	0	1
1654	SRC-CU001-TR000014-018024	NULL	AROCLOR 1242	53469-21-9	54	54	mg/kg	5.9	5.9	14	14	mg/kg	NULL	NULL	1	1
1655	SRC-CU001-TR000014-018024	NULL	AROCLOR 1248	12672-29-6	NULL	NULL	mg/kg	5.9	5.9	14	14	mg/kg	U	U	0	1
1656	SRC-CU001-TR000014-018024	NULL	AROCLOR 1254	11097-69-1	NULL	NULL	mg/kg	5.9	5.9	14	14	mg/kg	U	U	0	1
1657	SRC-CU001-TR000014-018024	NULL	AROCLOR 1260	11096-82-5	NULL	NULL	mg/kg	5.9	5.9	14	14	mg/kg	U	U	0	1
1658	SRC-CU001-TR000014-018024	NULL	Moisture Content	WC002	58	58	%	0.019	0.019	0.019	0.019	%	NULL	NULL	1	1
1659	SRC-CU001-TR000014-018024	NULL	Total PCBs	1336-36-3	534	534	mg/kg	5.9	5.9	57	57	mg/kg	NULL	NULL	1	1
1660	SRC-CU001-TR000014-018024	NULL	Tri+ PCBs	TRI_PLUS_PCB	119.0245	119.0245	mg/kg	5.9	5.9	5.9	5.9	mg/kg	NULL	NULL	1	1
1661	SRC-CU001-FI000015-000006	NULL	AROCLOR 1016	12674-11-2	NULL	NULL	mg/kg	0.17	0.17	0.4	0.4	mg/kg	U	U	0	1
1662	SRC-CU001-FI000015-000006	NULL	AROCLOR 1221	11104-28-2	9	9	mg/kg	0.17	0.17	0.4	0.4	mg/kg	NULL	NULL	1	1
1663	SRC-CU001-FI000015-000006	NULL	AROCLOR 1232	11141-16-5	NULL	NULL	mg/kg	0.17	0.17	0.4	0.4	mg/kg	U	U	0	1
1664	SRC-CU001-FI000015-000006	NULL	AROCLOR 1242	53469-21-9	7.4	7.4	mg/kg	0.17	0.17	0.4	0.4	mg/kg	NULL	NULL	1	1
1665	SRC-CU001-FI000015-000006	NULL	AROCLOR 1248	12672-29-6	NULL	NULL	mg/kg	0.17	0.17	0.4	0.4	mg/kg	U	U	0	1
1666	SRC-CU001-FI000015-000006	NULL	AROCLOR 1254	11097-69-1	1.2	1.2	mg/kg	0.17	0.17	0.4	0.4	mg/kg	NULL	NULL	1	1
1667	SRC-CU001-FI000015-000006	NULL	AROCLOR 1260	11096-82-5	NULL	NULL	mg/kg	0.17	0.17	0.4	0.4	mg/kg	U	U	0	1
1668	SRC-CU001-FI000015-000006	NULL	Moisture Content	WC002	51	51	%	0.02	0.02	0.02	0.02	%	NULL	NULL	1	1
1669	SRC-CU001-FI000015-000006	NULL	Total PCBs	1336-36-3	17.6	17.6	mg/kg	0.17	0.17	0.4	0.4	mg/kg	NULL	NULL	1	1
1670	SRC-CU001-FI000015-000006	NULL	Tri+ PCBs	TRI_PLUS_PCB	9.086	9.086	mg/kg	0.17	0.17	0.17	0.17	mg/kg	NULL	NULL	1	1
1671	SRC-CU001-FI000015-006012	NULL	AROCLOR 1016	12674-11-2	NULL	NULL	mg/kg	0.54	0.54	1.3	1.3	mg/kg	U	U	0	1
1672	SRC-CU001-FI000015-006012	NULL	AROCLOR 1221	11104-28-2	35	35	mg/kg	0.54	0.54	1.3	1.3	mg/kg	NULL	NULL	1	1
1673	SRC-CU001-FI000015-006012	NULL	AROCLOR 1232	11141-16-5	NULL	NULL	mg/kg	0.54	0.54	1.3	1.3	mg/kg	U	U	0	1
1674	SRC-CU001-FI000015-006012	NULL	AROCLOR 1242	53469-21-9	14	14	mg/kg	0.54	0.54	1.3	1.3	mg/kg	NULL	NULL	1	1
1675	SRC-CU001-FI000015-006012	NULL	AROCLOR 1248	12672-29-6	NULL	NULL	mg/kg	0.54	0.54	1.3	1.3	mg/kg	U	U	0	1
1676	SRC-CU001-FI000015-006012	NULL	AROCLOR 1254	11097-69-1	NULL	NULL	mg/kg	0.54	0.54	1.3	1.3	mg/kg	U	U	0	1
1677	SRC-CU001-FI000015-006012	NULL	AROCLOR 1260	11096-82-5	NULL	NULL	mg/kg	0.54	0.54	1.3	1.3	mg/kg	U	U	0	1
1678	SRC-CU001-FI000015-006012	NULL	Moisture Content	WC002	24	24	%	0.019	0.019	0.019	0.019	%	NULL	NULL	1	1
1679	SRC-CU001-FI000015-006012	NULL	Total PCBs	1336-36-3	49	49	mg/kg	0.54	0.54	1.3	1.3	mg/kg	NULL	NULL	1	1
1680	SRC-CU001-FI000015-006012	NULL	Tri+ PCBs	TRI_PLUS_PCB	17.8857	17.8857	mg/kg	0.54	0.54	0.54	0.54	mg/kg	NULL	NULL	1	1
1681	SRC-CU001-FI000015-012018	NULL	AROCLOR 1016	12674-11-2	NULL	NULL	mg/kg	0.019	0.019	0.045	0.045	mg/kg	U	U	0	1
1682	SRC-CU001-FI000015-012018	NULL	AROCLOR 1221	11104-28-2	0.58	0.58	mg/kg	0.019	0.019	0.045	0.045	mg/kg	NULL	NULL	1	1
1683	SRC-CU001-FI000015-012018	NULL	AROCLOR 1232	11141-16-5	NULL	NULL	mg/kg	0.019	0.019	0.045	0.045	mg/kg	U	U	0	1
1684	SRC-CU001-FI000015-012018	NULL	AROCLOR 1242	53469-21-9	0.17	0.17	mg/kg	0.019	0.019	0.045	0.045	mg/kg	NULL	NULL	1	1
1685	SRC-CU001-FI000015-012018	NULL	AROCLOR 1248	12672-29-6	NULL	NULL	mg/kg	0.019	0.019	0.045	0.045	mg/kg	U	U	0	1
1686	SRC-CU001-FI000015-012018	NULL	AROCLOR 1254	11097-69-1	NULL	NULL	mg/kg	0.019	0.019	0.045	0.045	mg/kg	U	U	0	1
1687	SRC-CU001-FI000015-012018	NULL	AROCLOR 1260	11096-82-5	NULL	NULL	mg/kg	0.019	0.019	0.045	0.045	mg/kg	U	U	0	1
1688	SRC-CU001-FI000015-012018	NULL	Moisture Content	WC002	34	34	%	0.018	0.018	0.018	0.018	%	NULL	NULL	1	1
1689	SRC-CU001-FI000015-012018	NULL	Total PCBs	1336-36-3	0.75	0.75	mg/kg	0.019	0.019	0.045	0.045	mg/kg	NULL	NULL	1	1
1690	SRC-CU001-FI000015-012018	NULL	Tri+ PCBs	TRI_PLUS_PCB	0.244545	0.244545	mg/kg	0.019	0.019	0.019	0.019	mg/kg	NULL	NULL	1	1

Row ID	cu_id	node_id	dredge_pass	core_id	location_type	x_coord	y_coord	coord_system	sample_dt	collection_method	sample_name	sample_type	start_depth	end_depth	depth_unit
1691	RLC-CU001	SRN-CU001-015	Inventory	SRC-CU001-FI000015	Sediment Residual Core Location	735300.77	1616896.17	New York State Plane East (ft) NAD 83	7/16/09 14:52	Core	SRC-CU001-FI000015-018024	ENV	18	24	in
1692	RLC-CU001	SRN-CU001-015	Inventory	SRC-CU001-FI000015	Sediment Residual Core Location	735300.77	1616896.17	New York State Plane East (ft) NAD 83	7/16/09 14:52	Core	SRC-CU001-FI000015-018024	ENV	18	24	in
1693	RLC-CU001	SRN-CU001-015	Inventory	SRC-CU001-FI000015	Sediment Residual Core Location	735300.77	1616896.17	New York State Plane East (ft) NAD 83	7/16/09 14:52	Core	SRC-CU001-FI000015-018024	ENV	18	24	in
1694	RLC-CU001	SRN-CU001-015	Inventory	SRC-CU001-FI000015	Sediment Residual Core Location	735300.77	1616896.17	New York State Plane East (ft) NAD 83	7/16/09 14:52	Core	SRC-CU001-FI000015-018024	ENV	18	24	in
1695	RLC-CU001	SRN-CU001-015	Inventory	SRC-CU001-FI000015	Sediment Residual Core Location	735300.77	1616896.17	New York State Plane East (ft) NAD 83	7/16/09 14:52	Core	SRC-CU001-FI000015-018024	ENV	18	24	in
1696	RLC-CU001	SRN-CU001-015	Inventory	SRC-CU001-FI000015	Sediment Residual Core Location	735300.77	1616896.17	New York State Plane East (ft) NAD 83	7/16/09 14:52	Core	SRC-CU001-FI000015-018024	ENV	18	24	in
1697	RLC-CU001	SRN-CU001-015	Inventory	SRC-CU001-FI000015	Sediment Residual Core Location	735300.77	1616896.17	New York State Plane East (ft) NAD 83	7/16/09 14:52	Core	SRC-CU001-FI000015-018024	ENV	18	24	in
1698	RLC-CU001	SRN-CU001-015	Inventory	SRC-CU001-FI000015	Sediment Residual Core Location	735300.77	1616896.17	New York State Plane East (ft) NAD 83	7/16/09 14:52	Core	SRC-CU001-FI000015-018024	ENV	18	24	in
1699	RLC-CU001	SRN-CU001-015	Inventory	SRC-CU001-FI000015	Sediment Residual Core Location	735300.77	1616896.17	New York State Plane East (ft) NAD 83	7/16/09 14:52	Core	SRC-CU001-FI000015-018024	ENV	18	24	in
1700	RLC-CU001	SRN-CU001-015	Inventory	SRC-CU001-FI000015	Sediment Residual Core Location	735300.77	1616896.17	New York State Plane East (ft) NAD 83	7/16/09 14:52	Core	SRC-CU001-FI000015-018024	ENV	18	24	in
1701	RLC-CU001	SRN-CU001-015	Inventory	SRC-CU001-FI000015	Sediment Residual Core Location	735300.77	1616896.17	New York State Plane East (ft) NAD 83	7/16/09 14:52	Core	SRC-CU001-FI000015-BD0001	DUP	0	6	in
1702	RLC-CU001	SRN-CU001-015	Inventory	SRC-CU001-FI000015	Sediment Residual Core Location	735300.77	1616896.17	New York State Plane East (ft) NAD 83	7/16/09 14:52	Core	SRC-CU001-FI000015-BD0001	DUP	0	6	in
1703	RLC-CU001	SRN-CU001-015	Inventory	SRC-CU001-FI000015	Sediment Residual Core Location	735300.77	1616896.17	New York State Plane East (ft) NAD 83	7/16/09 14:52	Core	SRC-CU001-FI000015-BD0001	DUP	0	6	in
1704	RLC-CU001	SRN-CU001-015	Inventory	SRC-CU001-FI000015	Sediment Residual Core Location	735300.77	1616896.17	New York State Plane East (ft) NAD 83	7/16/09 14:52	Core	SRC-CU001-FI000015-BD0001	DUP	0	6	in
1705	RLC-CU001	SRN-CU001-015	Inventory	SRC-CU001-FI000015	Sediment Residual Core Location	735300.77	1616896.17	New York State Plane East (ft) NAD 83	7/16/09 14:52	Core	SRC-CU001-FI000015-BD0001	DUP	0	6	in
1706	RLC-CU001	SRN-CU001-015	Inventory	SRC-CU001-FI000015	Sediment Residual Core Location	735300.77	1616896.17	New York State Plane East (ft) NAD 83	7/16/09 14:52	Core	SRC-CU001-FI000015-BD0001	DUP	0	6	in
1707	RLC-CU001	SRN-CU001-015	Inventory	SRC-CU001-FI000015	Sediment Residual Core Location	735300.77	1616896.17	New York State Plane East (ft) NAD 83	7/16/09 14:52	Core	SRC-CU001-FI000015-BD0001	DUP	0	6	in
1708	RLC-CU001	SRN-CU001-015	Inventory	SRC-CU001-FI000015	Sediment Residual Core Location	735300.77	1616896.17	New York State Plane East (ft) NAD 83	7/16/09 14:52	Core	SRC-CU001-FI000015-BD0001	DUP	0	6	in
1709	RLC-CU001	SRN-CU001-015	Inventory	SRC-CU001-FI000015	Sediment Residual Core Location	735300.77	1616896.17	New York State Plane East (ft) NAD 83	7/16/09 14:52	Core	SRC-CU001-FI000015-BD0001	DUP	0	6	in
1710	RLC-CU001	SRN-CU001-015	Inventory	SRC-CU001-FI000015	Sediment Residual Core Location	735300.77	1616896.17	New York State Plane East (ft) NAD 83	7/16/09 14:52	Core	SRC-CU001-FI000015-BD0001	DUP	0	6	in
1711	RLC-CU001	SRN-CU001-015	Second Inventory	SRC-CU001-SI000015	Sediment Residual Core Location	735298.82	1616893.23	New York State Plane East (ft) NAD 83	9/22/09 8:54	Core	SRC-CU001-SI000015-000006	ENV	0	6	in
1712	RLC-CU001	SRN-CU001-015	Second Inventory	SRC-CU001-SI000015	Sediment Residual Core Location	735298.82	1616893.23	New York State Plane East (ft) NAD 83	9/22/09 8:54	Core	SRC-CU001-SI000015-000006	ENV	0	6	in
1713	RLC-CU001	SRN-CU001-015	Second Inventory	SRC-CU001-SI000015	Sediment Residual Core Location	735298.82	1616893.23	New York State Plane East (ft) NAD 83	9/22/09 8:54	Core	SRC-CU001-SI000015-000006	ENV	0	6	in
1714	RLC-CU001	SRN-CU001-015	Second Inventory	SRC-CU001-SI000015	Sediment Residual Core Location	735298.82	1616893.23	New York State Plane East (ft) NAD 83	9/22/09 8:54	Core	SRC-CU001-SI000015-000006	ENV	0	6	in
1715	RLC-CU001	SRN-CU001-015	Second Inventory	SRC-CU001-SI000015	Sediment Residual Core Location	735298.82	1616893.23	New York State Plane East (ft) NAD 83	9/22/09 8:54	Core	SRC-CU001-SI000015-000006	ENV	0	6	in
1716	RLC-CU001	SRN-CU001-015	Second Inventory	SRC-CU001-SI000015	Sediment Residual Core Location	735298.82	1616893.23	New York State Plane East (ft) NAD 83	9/22/09 8:54	Core	SRC-CU001-SI000015-000006	ENV	0	6	in
1717	RLC-CU001	SRN-CU001-015	Second Inventory	SRC-CU001-SI000015	Sediment Residual Core Location	735298.82	1616893.23	New York State Plane East (ft) NAD 83	9/22/09 8:54	Core	SRC-CU001-SI000015-000006	ENV	0	6	in
1718	RLC-CU001	SRN-CU001-015	Second Inventory	SRC-CU001-SI000015	Sediment Residual Core Location	735298.82	1616893.23	New York State Plane East (ft) NAD 83	9/22/09 8:54	Core	SRC-CU001-SI000015-000006	ENV	0	6	in
1719	RLC-CU001	SRN-CU001-015	Second Inventory	SRC-CU001-SI000015	Sediment Residual Core Location	735298.82	1616893.23	New York State Plane East (ft) NAD 83	9/22/09 8:54	Core	SRC-CU001-SI000015-000006	ENV	0	6	in
1720	RLC-CU001	SRN-CU001-015	Second Inventory	SRC-CU001-SI000015	Sediment Residual Core Location	735298.82	1616893.23	New York State Plane East (ft) NAD 83	9/22/09 8:54	Core	SRC-CU001-SI000015-000006	ENV	0	6	in
1721	RLC-CU001	SRN-CU001-015	Second Inventory	SRC-CU001-SI000015	Sediment Residual Core Location	735298.82	1616893.23	New York State Plane East (ft) NAD 83	9/22/09 8:54	Core	SRC-CU001-SI000015-006010	ENV	6	10	in
1722	RLC-CU001	SRN-CU001-015	Second Inventory	SRC-CU001-SI000015	Sediment Residual Core Location	735298.82	1616893.23	New York State Plane East (ft) NAD 83	9/22/09 8:54	Core	SRC-CU001-SI000015-006010	ENV	6	10	in
1723	RLC-CU001	SRN-CU001-015	Second Inventory	SRC-CU001-SI000015	Sediment Residual Core Location	735298.82	1616893.23	New York State Plane East (ft) NAD 83	9/22/09 8:54	Core	SRC-CU001-SI000015-006010	ENV	6	10	in
1724	RLC-CU001	SRN-CU001-015	Second Inventory	SRC-CU001-SI000015	Sediment Residual Core Location	735298.82	1616893.23	New York State Plane East (ft) NAD 83	9/22/09 8:54	Core	SRC-CU001-SI000015-006010	ENV	6	10	in
1725	RLC-CU001	SRN-CU001-015	Second Inventory	SRC-CU001-SI000015	Sediment Residual Core Location	735298.82	1616893.23	New York State Plane East (ft) NAD 83	9/22/09 8:54	Core	SRC-CU001-SI000015-006010	ENV	6	10	in
1726	RLC-CU001	SRN-CU001-015	Second Inventory	SRC-CU001-SI000015	Sediment Residual Core Location	735298.82	1616893.23	New York State Plane East (ft) NAD 83	9/22/09 8:54	Core	SRC-CU001-SI000015-006010	ENV	6	10	in
1727	RLC-CU001	SRN-CU001-015	Second Inventory	SRC-CU001-SI000015	Sediment Residual Core Location	735298.82	1616893.23	New York State Plane East (ft) NAD 83	9/22/09 8:54	Core	SRC-CU001-SI000015-006010	ENV	6	10	in
1728	RLC-CU001	SRN-CU001-015	Second Inventory	SRC-CU001-SI000015	Sediment Residual Core Location	735298.82	1616893.23	New York State Plane East (ft) NAD 83	9/22/09 8:54	Core	SRC-CU001-SI000015-006010	ENV	6	10	in
1729	RLC-CU001	SRN-CU001-015	Second Inventory	SRC-CU001-SI000015	Sediment Residual Core Location	735298.82	1616893.23	New York State Plane East (ft) NAD 83	9/22/09 8:54	Core	SRC-CU001-SI000015-006010	ENV	6	10	in
1730	RLC-CU001	SRN-CU001-015	Second Inventory	SRC-CU001-SI000015	Sediment Residual Core Location	735298.82	1616893.23	New York State Plane East (ft) NAD 83	9/22/09 8:54	Core	SRC-CU001-SI000015-006010	ENV	6	10	in
1731	RLC-CU001	SRN-CU001-015	Second Inventory	SRC-CU001-SI000015	Sediment Residual Core Location	735298.82	1616893.23	New York State Plane East (ft) NAD 83	9/22/09 8:54	Core	SRC-CU001-SI000015-010012	ENV	10	12	in
1732	RLC-CU001	SRN-CU001-015	Second Inventory	SRC-CU001-SI000015	Sediment Residual Core Location	735298.82	1616893.23	New York State Plane East (ft) NAD 83	9/22/09 8:54	Core	SRC-CU001-SI000015-010012	ENV	10	12	in
1733	RLC-CU001	SRN-CU001-015	Second Inventory	SRC-CU001-SI000015	Sediment Residual Core Location	735298.82	1616893.23	New York State Plane East (ft) NAD 83	9/22/09 8:54	Core	SRC-CU001-SI000015-010012	ENV	10	12	in
1734	RLC-CU001	SRN-CU001-015	Second Inventory	SRC-CU001-SI000015	Sediment Residual Core Location	735298.82	1616893.23	New York State Plane East (ft) NAD 83	9/22/09 8:54	Core	SRC-CU001-SI000015-010012	ENV	10	12	in
1735	RLC-CU001	SRN-CU001-015	Second Inventory	SRC-CU001-SI000015	Sediment Residual Core Location	735298.82	1616893.23	New York State Plane East (ft) NAD 83	9/22/09 8:54	Core	SRC-CU001-SI000015-010012	ENV	10	12	in
1736	RLC-CU001	SRN-CU001-015	Second Inventory	SRC-CU001-SI000015	Sediment Residual Core Location	735298.82	1616893.23	New York State Plane East (ft) NAD 83	9/22/09 8:54	Core	SRC-CU001-SI000015-010012	ENV	10	12	in
1737	RLC-CU001	SRN-CU001-015	Second Inventory	SRC-CU001-SI000015	Sediment Residual Core Location	735298.82	1616893.23	New York State Plane East (ft) NAD 83	9/22/09 8:54	Core	SRC-CU001-SI000015-010012	ENV	10	12	in
1738	RLC-CU001	SRN-CU001-015	Second Inventory	SRC-CU001-SI000015	Sediment Residual Core Location	735298.82	1616893.23	New York State Plane East (ft) NAD 83	9/22/09 8:54	Core	SRC-CU001-SI000015-010012	ENV	10	12	in
1739	RLC-CU001	SRN-CU001-015	Second Inventory	SRC-CU001-SI000015	Sediment Residual Core Location	735298.82	1616893.23	New York State Plane East (ft) NAD 83	9/22/09 8:54	Core	SRC-CU001-SI000015-010012	ENV	10	12	in
1740	RLC-CU001	SRN-CU001-015	Second Inventory	SRC-CU001-SI000015	Sediment Residual Core Location	735298.82	1616893.23	New York State Plane East (ft) NAD 83	9/22/09 8:54	Core	SRC-CU001-SI000015-010012	ENV	10	12	in
1741	RLC-CU001	SRN-CU001-015	Second Inventory	SRC-CU001-SI000015	Sediment Residual Core Location	735298.82	1616893.23	New York State Plane East (ft) NAD 83	9/22/09 8:54	Core	SRC-CU001-SI000015-012018	ENV	12	18	in
1742	RLC-CU001	SRN-CU001-015	Second Inventory	SRC-CU001-SI000015	Sediment Residual Core Location	735298.82	1616893.23	New York State Plane East (ft) NAD 83	9/22/09 8:54	Core	SRC-CU001-SI000015-012018	ENV	12	18	in
1743	RLC-CU001	SRN-CU001-015	Second Inventory	SRC-CU001-SI000015	Sediment Residual Core Location	735298.82	1616893.23	New York State Plane East (ft) NAD 83	9/22/09 8:54	Core	SRC-CU001-SI000015-012018	ENV	12	18	in
1744	RLC-CU001	SRN-CU001-015	Second Inventory	SRC-CU001-SI000015	Sediment Residual Core Location	735298.82	1616893.23	New York State Plane East (ft) NAD 83	9/22/09 8:54	Core	SRC-CU001-SI000015-012018	ENV	12	18	in
1745	RLC-CU001	SRN-CU001-015	Second Inventory	SRC-CU001-SI000015	Sediment Residual Core Location	735298.82	1616893.23	New York State Plane East (ft) NAD 83	9/22/09 8:54	Core	SRC-CU001-SI000015-012018	ENV	12	18	in
1746	RLC-CU001	SRN-CU001-015	Second Inventory	SRC-CU001-SI000015	Sediment Residual Core Location	735298.82	1616893.23	New York State Plane East (ft) NAD 83	9/22/09 8:54	Core	SRC-CU001-SI000015-012018	ENV	12	18	in
1747	RLC-CU001	SRN-CU001-015	Second Inventory	SRC-CU001-SI000015	Sediment Residual Core Location	735298.82	1616893.23	New York State Plane East (ft) NAD 83	9/22/09 8:54	Core	SRC-CU001-SI000015-012018	ENV	12	18	in
1748	RLC-CU001	SRN-CU001-015	Second Inventory	SRC-CU001-SI000015	Sediment Residual Core Location	735298.82	1616893.23	New York State Plane East (ft) NAD 83	9/22/09 8:54	Core	SRC-CU001-SI000015-012018	ENV	12	18	in
1749	RLC-CU001	SRN-CU001-015	Second Inventory	SRC-CU001-SI000015	Sediment Residual Core Location	735298.82	1616893.23	New York State Plane East (ft) NAD 83	9/22/09 8:54	Core	SRC-CU001-SI000015-012018	ENV	12	18	in
1750	RLC-CU001	SRN-CU001-015	Second Inventory	SRC-CU001-SI000015	Sediment Residual Core Location	735298.82	1616893.23	New York State Plane East (ft) NAD 83	9/22/09 8:54	Core	SRC-CU001-SI000015-012018	ENV	12	18	in
1751	RLC-CU001	SRN-CU001-015	Second Inventory	SRC-CU001-SI000015	Sediment Residual Core Location	735298.82	1616893.23	New York State Plane East (ft) NAD 83	9/22/09 8:54	Core	SRC-CU001-SI000015-BD0001	DUP	0	6	in
1752	RLC-CU001	SRN-CU001-015	Second Inventory	SRC-CU001-SI000015	Sediment Residual Core Location	735298.82	1616893.23	New York State Plane East (ft) NAD 83	9/22/09 8:54	Core	SRC-CU001-SI000015-BD0001	DUP	0	6	in
1753	RLC-CU001	SRN-CU001-015	Second Inventory	SRC-CU001-SI000015	Sediment Residual Core Location	735298.82	1616893.23	New York State Plane East (ft) NAD 83	9/22/09 8:54	Core	SRC-CU001-SI000015-BD0001	DUP	0	6	in
1754	RLC-CU001	SRN-CU001-015	Second Inventory	SRC-CU001-SI000015	Sediment Residual Core Location	735298.82	1616893.23	New York State Plane East (ft) NAD 83	9/22/09 8:54	Core	SRC-CU001-SI000015-BD0001	DUP	0	6	in
1755	RLC-CU001	SRN-CU001-015	Second Inventory	SRC-CU001-SI000015	Sediment Residual Core Location	735298.82	1616893.23	New York State Plane East (ft) NAD 83	9/22/09 8:54	Core	SRC-CU001-SI000015-BD0001	DUP	0	6	in

Row ID	sample_name	dup_parent_sample_name	analyte_name	cas_rn	Lab_Reported_Result	Verified_Result	result_unit	Lab_Reported_MDL	Verified_MDL	Lab_Reported_RL	Verified_RL	limit_unit	Lab_Reported_Qualifier	Verified_Qualifier	Detected	Reportable
1691	SRC-CU001-FI000015-018024	NULL	AROCLOR 1016	12674-11-2	NULL	NULL	mg/kg	0.0053	0.0053	0.013	0.013	mg/kg	U	U	0	1
1692	SRC-CU001-FI000015-018024	NULL	AROCLOR 1221	11104-28-2	0.076	0.076	mg/kg	0.0053	0.0053	0.013	0.013	mg/kg	NULL	NULL	1	1
1693	SRC-CU001-FI000015-018024	NULL	AROCLOR 1232	11141-16-5	NULL	NULL	mg/kg	0.0053	0.0053	0.013	0.013	mg/kg	U	U	0	1
1694	SRC-CU001-FI000015-018024	NULL	AROCLOR 1242	53469-21-9	0.024	0.024	mg/kg	0.0053	0.0053	0.013	0.013	mg/kg	NULL	NULL	1	1
1695	SRC-CU001-FI000015-018024	NULL	AROCLOR 1248	12672-29-6	NULL	NULL	mg/kg	0.0053	0.0053	0.013	0.013	mg/kg	U	U	0	1
1696	SRC-CU001-FI000015-018024	NULL	AROCLOR 1254	11097-69-1	NULL	NULL	mg/kg	0.0053	0.0053	0.013	0.013	mg/kg	U	U	0	1
1697	SRC-CU001-FI000015-018024	NULL	AROCLOR 1260	11096-82-5	NULL	NULL	mg/kg	0.0053	0.0053	0.013	0.013	mg/kg	U	U	0	1
1698	SRC-CU001-FI000015-018024	NULL	Moisture Content	WC002	22	22	%	0.019	0.019	0.019	0.019	%	NULL	NULL	1	1
1699	SRC-CU001-FI000015-018024	NULL	Total PCBs	1336-36-3	0.1	0.1	mg/kg	0.0053	0.0053	0.013	0.013	mg/kg	NULL	NULL	1	1
1700	SRC-CU001-FI000015-018024	NULL	Tri+ PCBs	TRI_PLUS_PCB	0.0348915	0.0348915	mg/kg	0.0053	0.0053	0.0053	0.0053	mg/kg	NULL	NULL	1	1
1701	SRC-CU001-FI000015-BD0001	SRC-CU001-FI000015-000006	AROCLOR 1016	12674-11-2	NULL	NULL	mg/kg	0.13	0.13	0.31	0.31	mg/kg	U	U	0	1
1702	SRC-CU001-FI000015-BD0001	SRC-CU001-FI000015-000006	AROCLOR 1221	11104-28-2	7.3	7.3	mg/kg	0.13	0.13	0.31	0.31	mg/kg	NULL	NULL	1	1
1703	SRC-CU001-FI000015-BD0001	SRC-CU001-FI000015-000006	AROCLOR 1232	11141-16-5	NULL	NULL	mg/kg	0.13	0.13	0.31	0.31	mg/kg	U	U	0	1
1704	SRC-CU001-FI000015-BD0001	SRC-CU001-FI000015-000006	AROCLOR 1242	53469-21-9	6	6	mg/kg	0.13	0.13	0.31	0.31	mg/kg	NULL	NULL	1	1
1705	SRC-CU001-FI000015-BD0001	SRC-CU001-FI000015-000006	AROCLOR 1248	12672-29-6	NULL	NULL	mg/kg	0.13	0.13	0.31	0.31	mg/kg	U	U	0	1
1706	SRC-CU001-FI000015-BD0001	SRC-CU001-FI000015-000006	AROCLOR 1254	11097-69-1	0.96	0.96	mg/kg	0.13	0.13	0.31	0.31	mg/kg	NULL	NULL	1	1
1707	SRC-CU001-FI000015-BD0001	SRC-CU001-FI000015-000006	AROCLOR 1260	11096-82-5	NULL	NULL	mg/kg	0.13	0.13	0.31	0.31	mg/kg	U	U	0	1
1708	SRC-CU001-FI000015-BD0001	SRC-CU001-FI000015-000006	Moisture Content	WC002	36	36	%	0.019	0.019	0.019	0.019	%	NULL	NULL	1	1
1709	SRC-CU001-FI000015-BD0001	SRC-CU001-FI000015-000006	Total PCBs	1336-36-3	14.26	14.26	mg/kg	0.13	0.13	0.31	0.31	mg/kg	NULL	NULL	1	1
1710	SRC-CU001-FI000015-BD0001	SRC-CU001-FI000015-000006	Tri+ PCBs	TRI_PLUS_PCB	7.3556	7.3556	mg/kg	0.13	0.13	0.13	0.13	mg/kg	NULL	NULL	1	1
1711	SRC-CU001-SI000015-000006	NULL	AROCLOR 1016	12674-11-2	NULL	NULL	mg/kg	0.17	0.17	0.41	0.41	mg/kg	U	U	0	1
1712	SRC-CU001-SI000015-000006	NULL	AROCLOR 1221	11104-28-2	9.4	9.4	mg/kg	0.17	0.17	0.41	0.41	mg/kg	NULL	NULL	1	1
1713	SRC-CU001-SI000015-000006	NULL	AROCLOR 1232	11141-16-5	NULL	NULL	mg/kg	0.17	0.17	0.41	0.41	mg/kg	U	U	0	1
1714	SRC-CU001-SI000015-000006	NULL	AROCLOR 1242	53469-21-9	8.2	8.2	mg/kg	0.17	0.17	0.41	0.41	mg/kg	NULL	NULL	1	1
1715	SRC-CU001-SI000015-000006	NULL	AROCLOR 1248	12672-29-6	NULL	NULL	mg/kg	0.17	0.17	0.41	0.41	mg/kg	U	U	0	1
1716	SRC-CU001-SI000015-000006	NULL	AROCLOR 1254	11097-69-1	NULL	NULL	mg/kg	0.17	0.17	0.41	0.41	mg/kg	U	U	0	1
1717	SRC-CU001-SI000015-000006	NULL	AROCLOR 1260	11096-82-5	NULL	NULL	mg/kg	0.17	0.17	0.41	0.41	mg/kg	U	U	0	1
1718	SRC-CU001-SI000015-000006	NULL	Moisture Content	WC002	27	27	%	0.02	0.02	0.02	0.02	%	NULL	NULL	1	1
1719	SRC-CU001-SI000015-000006	NULL	Total PCBs	1336-36-3	17.6	17.6	mg/kg	0.17	0.17	1.6	1.6	mg/kg	NULL	NULL	1	1
1720	SRC-CU001-SI000015-000006	NULL	Tri+ PCBs	TRI_PLUS_PCB	8.85535	8.85535	mg/kg	0.17	0.17	0.17	0.17	mg/kg	NULL	NULL	1	1
1721	SRC-CU001-SI000015-006010	NULL	AROCLOR 1016	12674-11-2	NULL	NULL	mg/kg	0.13	0.13	0.49	0.49	mg/kg	U	U	0	1
1722	SRC-CU001-SI000015-006010	NULL	AROCLOR 1221	11104-28-2	9.3	9.3	mg/kg	0.13	0.13	0.49	0.49	mg/kg	NULL	NULL	1	1
1723	SRC-CU001-SI000015-006010	NULL	AROCLOR 1232	11141-16-5	NULL	NULL	mg/kg	0.13	0.13	0.49	0.49	mg/kg	U	U	0	1
1724	SRC-CU001-SI000015-006010	NULL	AROCLOR 1242	53469-21-9	8.2	8.2	mg/kg	0.13	0.13	0.49	0.49	mg/kg	NULL	NULL	1	1
1725	SRC-CU001-SI000015-006010	NULL	AROCLOR 1248	12672-29-6	NULL	NULL	mg/kg	0.13	0.13	0.49	0.49	mg/kg	U	U	0	1
1726	SRC-CU001-SI000015-006010	NULL	AROCLOR 1254	11097-69-1	NULL	NULL	mg/kg	0.13	0.13	0.49	0.49	mg/kg	U	U	0	1
1727	SRC-CU001-SI000015-006010	NULL	AROCLOR 1260	11096-82-5	NULL	NULL	mg/kg	0.13	0.13	0.49	0.49	mg/kg	U	U	0	1
1728	SRC-CU001-SI000015-006010	NULL	Moisture Content	WC002	17.7	17.7	%	1	1	1	1	%	NULL	NULL	1	1
1729	SRC-CU001-SI000015-006010	NULL	Total PCBs	1336-36-3	17	17	mg/kg	0.13	0.13	1.9	1.9	mg/kg	NULL	NULL	1	1
1730	SRC-CU001-SI000015-006010	NULL	Tri+ PCBs	TRI_PLUS_PCB	8.82315	8.82315	mg/kg	0.13	0.13	0.13	0.13	mg/kg	NULL	NULL	1	1
1731	SRC-CU001-SI000015-010012	NULL	AROCLOR 1016	12674-11-2	NULL	NULL	mg/kg	0.0033	0.0033	0.013	0.013	mg/kg	U	U	0	1
1732	SRC-CU001-SI000015-010012	NULL	AROCLOR 1221	11104-28-2	0.064	0.064	mg/kg	0.0033	0.0033	0.013	0.013	mg/kg	NULL	NULL	1	1
1733	SRC-CU001-SI000015-010012	NULL	AROCLOR 1232	11141-16-5	NULL	NULL	mg/kg	0.0033	0.0033	0.013	0.013	mg/kg	U	U	0	1
1734	SRC-CU001-SI000015-010012	NULL	AROCLOR 1242	53469-21-9	0.045	0.045	mg/kg	0.0033	0.0033	0.013	0.013	mg/kg	NULL	NULL	1	1
1735	SRC-CU001-SI000015-010012	NULL	AROCLOR 1248	12672-29-6	NULL	NULL	mg/kg	0.0033	0.0033	0.013	0.013	mg/kg	U	U	0	1
1736	SRC-CU001-SI000015-010012	NULL	AROCLOR 1254	11097-69-1	NULL	NULL	mg/kg	0.0033	0.0033	0.013	0.013	mg/kg	U	U	0	1
1737	SRC-CU001-SI000015-010012	NULL	AROCLOR 1260	11096-82-5	NULL	NULL	mg/kg	0.0033	0.0033	0.013	0.013	mg/kg	U	U	0	1
1738	SRC-CU001-SI000015-010012	NULL	Moisture Content	WC002	21.4	21.4	%	1	1	1	1	%	NULL	NULL	1	1
1739	SRC-CU001-SI000015-010012	NULL	Total PCBs	1336-36-3	0.11	0.11	mg/kg	0.0033	0.0033	0.051	0.051	mg/kg	NULL	NULL	1	1
1740	SRC-CU001-SI000015-010012	NULL	Tri+ PCBs	TRI_PLUS_PCB	0.0514115	0.0514115	mg/kg	0.0033	0.0033	0.0033	0.0033	mg/kg	NULL	NULL	1	1
1741	SRC-CU001-SI000015-012018	NULL	AROCLOR 1016	12674-11-2	NULL	NULL	mg/kg	0.0034	0.0034	0.013	0.013	mg/kg	U	U	0	1
1742	SRC-CU001-SI000015-012018	NULL	AROCLOR 1221	11104-28-2	0.025	0.025	mg/kg	0.0034	0.0034	0.013	0.013	mg/kg	NULL	NULL	1	1
1743	SRC-CU001-SI000015-012018	NULL	AROCLOR 1232	11141-16-5	NULL	NULL	mg/kg	0.0034	0.0034	0.013	0.013	mg/kg	U	U	0	1
1744	SRC-CU001-SI000015-012018	NULL	AROCLOR 1242	53469-21-9	0.017	0.017	mg/kg	0.0034	0.0034	0.013	0.013	mg/kg	NULL	NULL	1	1
1745	SRC-CU001-SI000015-012018	NULL	AROCLOR 1248	12672-29-6	NULL	NULL	mg/kg	0.0034	0.0034	0.013	0.013	mg/kg	U	U	0	1
1746	SRC-CU001-SI000015-012018	NULL	AROCLOR 1254	11097-69-1	NULL	NULL	mg/kg	0.0034	0.0034	0.013	0.013	mg/kg	U	U	0	1
1747	SRC-CU001-SI000015-012018	NULL	AROCLOR 1260	11096-82-5	NULL	NULL	mg/kg	0.0034	0.0034	0.013	0.013	mg/kg	U	U	0	1
1748	SRC-CU001-SI000015-012018	NULL	Moisture Content	WC002	23.7	23.7	%	1	1	1	1	%	NULL	NULL	1	1
1749	SRC-CU001-SI000015-012018	NULL	Total PCBs	1336-36-3	0.042	0.042	mg/kg	0.0034	0.0034	0.052	0.052	mg/kg	J	J	1	1
1750	SRC-CU001-SI000015-012018	NULL	Tri+ PCBs	TRI_PLUS_PCB	0.020517	0.020517	mg/kg	0.0034	0.0034	0.0034	0.0034	mg/kg	NULL	NULL	1	1
1751	SRC-CU001-SI000015-BD0001	SRC-CU001-SI000015-000006	AROCLOR 1016	12674-11-2	NULL	NULL	mg/kg	0.24	0.24	0.59	0.59	mg/kg	U	U	0	1
1752	SRC-CU001-SI000015-BD0001	SRC-CU001-SI000015-000006	AROCLOR 1221	11104-28-2	11	11	mg/kg	0.24	0.24	0.59	0.59	mg/kg	NULL	NULL	1	1
1753	SRC-CU001-SI000015-BD0001	SRC-CU001-SI000015-000006	AROCLOR 1232	11141-16-5	NULL	NULL	mg/kg	0.24	0.24	0.59	0.59	mg/kg	U	U	0	1
1754	SRC-CU001-SI000015-BD0001	SRC-CU001-SI000015-000006	AROCLOR 1242	53469-21-9	9.2	9.2	mg/kg	0.24	0.24	0.59	0.59	mg/kg	NULL	NULL	1	1
1755	SRC-CU001-SI000015-BD0001	SRC-CU001-SI000015-000006	AROCLOR 1248	12672-29-6	NULL	NULL	mg/kg	0.24	0.24	0.59	0.59	mg/kg	U	U	0	1

Row ID	cu_id	node_id	dredge_pass	core_id	location_type	x_coord	y_coord	coord_system	sample_dt	collection_method	sample_name	sample_type	start_depth	end_depth	depth_unit
1756	RLC-CU001	SRN-CU001-015	Second Inventory	SRC-CU001-SI000015	Sediment Residual Core Location	735298.82	1616893.23	New York State Plane East (ft) NAD 83	9/22/09 8:54	Core	SRC-CU001-SI000015-BD0001	DUP	0	6	in
1757	RLC-CU001	SRN-CU001-015	Second Inventory	SRC-CU001-SI000015	Sediment Residual Core Location	735298.82	1616893.23	New York State Plane East (ft) NAD 83	9/22/09 8:54	Core	SRC-CU001-SI000015-BD0001	DUP	0	6	in
1758	RLC-CU001	SRN-CU001-015	Second Inventory	SRC-CU001-SI000015	Sediment Residual Core Location	735298.82	1616893.23	New York State Plane East (ft) NAD 83	9/22/09 8:54	Core	SRC-CU001-SI000015-BD0001	DUP	0	6	in
1759	RLC-CU001	SRN-CU001-015	Second Inventory	SRC-CU001-SI000015	Sediment Residual Core Location	735298.82	1616893.23	New York State Plane East (ft) NAD 83	9/22/09 8:54	Core	SRC-CU001-SI000015-BD0001	DUP	0	6	in
1760	RLC-CU001	SRN-CU001-015	Second Inventory	SRC-CU001-SI000015	Sediment Residual Core Location	735298.82	1616893.23	New York State Plane East (ft) NAD 83	9/22/09 8:54	Core	SRC-CU001-SI000015-BD0001	DUP	0	6	in
1761	RLC-CU001	SRN-CU001-015	Second Residual	SRC-CU001-SR000015	Sediment Residual Core Location	735297.19	1616891.28	New York State Plane East (ft) NAD 83	10/15/09 11:37	Core	SRC-CU001-SR000015-000006	ENV	0	6	in
1762	RLC-CU001	SRN-CU001-015	Second Residual	SRC-CU001-SR000015	Sediment Residual Core Location	735297.19	1616891.28	New York State Plane East (ft) NAD 83	10/15/09 11:37	Core	SRC-CU001-SR000015-000006	ENV	0	6	in
1763	RLC-CU001	SRN-CU001-015	Second Residual	SRC-CU001-SR000015	Sediment Residual Core Location	735297.19	1616891.28	New York State Plane East (ft) NAD 83	10/15/09 11:37	Core	SRC-CU001-SR000015-000006	ENV	0	6	in
1764	RLC-CU001	SRN-CU001-015	Second Residual	SRC-CU001-SR000015	Sediment Residual Core Location	735297.19	1616891.28	New York State Plane East (ft) NAD 83	10/15/09 11:37	Core	SRC-CU001-SR000015-000006	ENV	0	6	in
1765	RLC-CU001	SRN-CU001-015	Second Residual	SRC-CU001-SR000015	Sediment Residual Core Location	735297.19	1616891.28	New York State Plane East (ft) NAD 83	10/15/09 11:37	Core	SRC-CU001-SR000015-000006	ENV	0	6	in
1766	RLC-CU001	SRN-CU001-015	Second Residual	SRC-CU001-SR000015	Sediment Residual Core Location	735297.19	1616891.28	New York State Plane East (ft) NAD 83	10/15/09 11:37	Core	SRC-CU001-SR000015-000006	ENV	0	6	in
1767	RLC-CU001	SRN-CU001-015	Second Residual	SRC-CU001-SR000015	Sediment Residual Core Location	735297.19	1616891.28	New York State Plane East (ft) NAD 83	10/15/09 11:37	Core	SRC-CU001-SR000015-000006	ENV	0	6	in
1768	RLC-CU001	SRN-CU001-015	Second Residual	SRC-CU001-SR000015	Sediment Residual Core Location	735297.19	1616891.28	New York State Plane East (ft) NAD 83	10/15/09 11:37	Core	SRC-CU001-SR000015-000006	ENV	0	6	in
1769	RLC-CU001	SRN-CU001-015	Second Residual	SRC-CU001-SR000015	Sediment Residual Core Location	735297.19	1616891.28	New York State Plane East (ft) NAD 83	10/15/09 11:37	Core	SRC-CU001-SR000015-000006	ENV	0	6	in
1770	RLC-CU001	SRN-CU001-015	Second Residual	SRC-CU001-SR000015	Sediment Residual Core Location	735297.19	1616891.28	New York State Plane East (ft) NAD 83	10/15/09 11:37	Core	SRC-CU001-SR000015-000006	ENV	0	6	in
1771	RLC-CU001	SRN-CU001-015	Second Residual	SRC-CU001-SR000015	Sediment Residual Core Location	735297.19	1616891.28	New York State Plane East (ft) NAD 83	10/15/09 11:37	Core	SRC-CU001-SR000015-006012	ENV	6	12	in
1772	RLC-CU001	SRN-CU001-015	Second Residual	SRC-CU001-SR000015	Sediment Residual Core Location	735297.19	1616891.28	New York State Plane East (ft) NAD 83	10/15/09 11:37	Core	SRC-CU001-SR000015-006012	ENV	6	12	in
1773	RLC-CU001	SRN-CU001-015	Second Residual	SRC-CU001-SR000015	Sediment Residual Core Location	735297.19	1616891.28	New York State Plane East (ft) NAD 83	10/15/09 11:37	Core	SRC-CU001-SR000015-006012	ENV	6	12	in
1774	RLC-CU001	SRN-CU001-015	Second Residual	SRC-CU001-SR000015	Sediment Residual Core Location	735297.19	1616891.28	New York State Plane East (ft) NAD 83	10/15/09 11:37	Core	SRC-CU001-SR000015-006012	ENV	6	12	in
1775	RLC-CU001	SRN-CU001-015	Second Residual	SRC-CU001-SR000015	Sediment Residual Core Location	735297.19	1616891.28	New York State Plane East (ft) NAD 83	10/15/09 11:37	Core	SRC-CU001-SR000015-006012	ENV	6	12	in
1776	RLC-CU001	SRN-CU001-015	Second Residual	SRC-CU001-SR000015	Sediment Residual Core Location	735297.19	1616891.28	New York State Plane East (ft) NAD 83	10/15/09 11:37	Core	SRC-CU001-SR000015-006012	ENV	6	12	in
1777	RLC-CU001	SRN-CU001-015	Second Residual	SRC-CU001-SR000015	Sediment Residual Core Location	735297.19	1616891.28	New York State Plane East (ft) NAD 83	10/15/09 11:37	Core	SRC-CU001-SR000015-006012	ENV	6	12	in
1778	RLC-CU001	SRN-CU001-015	Second Residual	SRC-CU001-SR000015	Sediment Residual Core Location	735297.19	1616891.28	New York State Plane East (ft) NAD 83	10/15/09 11:37	Core	SRC-CU001-SR000015-006012	ENV	6	12	in
1779	RLC-CU001	SRN-CU001-015	Second Residual	SRC-CU001-SR000015	Sediment Residual Core Location	735297.19	1616891.28	New York State Plane East (ft) NAD 83	10/15/09 11:37	Core	SRC-CU001-SR000015-006012	ENV	6	12	in
1780	RLC-CU001	SRN-CU001-015	Second Residual	SRC-CU001-SR000015	Sediment Residual Core Location	735297.19	1616891.28	New York State Plane East (ft) NAD 83	10/15/09 11:37	Core	SRC-CU001-SR000015-006012	ENV	6	12	in
1781	RLC-CU001	SRN-CU001-015	Second Residual	SRC-CU001-SR000015	Sediment Residual Core Location	735297.19	1616891.28	New York State Plane East (ft) NAD 83	10/15/09 11:37	Core	SRC-CU001-SR000015-012018	ENV	12	18	in
1782	RLC-CU001	SRN-CU001-015	Second Residual	SRC-CU001-SR000015	Sediment Residual Core Location	735297.19	1616891.28	New York State Plane East (ft) NAD 83	10/15/09 11:37	Core	SRC-CU001-SR000015-012018	ENV	12	18	in
1783	RLC-CU001	SRN-CU001-015	Second Residual	SRC-CU001-SR000015	Sediment Residual Core Location	735297.19	1616891.28	New York State Plane East (ft) NAD 83	10/15/09 11:37	Core	SRC-CU001-SR000015-012018	ENV	12	18	in
1784	RLC-CU001	SRN-CU001-015	Second Residual	SRC-CU001-SR000015	Sediment Residual Core Location	735297.19	1616891.28	New York State Plane East (ft) NAD 83	10/15/09 11:37	Core	SRC-CU001-SR000015-012018	ENV	12	18	in
1785	RLC-CU001	SRN-CU001-015	Second Residual	SRC-CU001-SR000015	Sediment Residual Core Location	735297.19	1616891.28	New York State Plane East (ft) NAD 83	10/15/09 11:37	Core	SRC-CU001-SR000015-012018	ENV	12	18	in
1786	RLC-CU001	SRN-CU001-015	Second Residual	SRC-CU001-SR000015	Sediment Residual Core Location	735297.19	1616891.28	New York State Plane East (ft) NAD 83	10/15/09 11:37	Core	SRC-CU001-SR000015-012018	ENV	12	18	in
1787	RLC-CU001	SRN-CU001-015	Second Residual	SRC-CU001-SR000015	Sediment Residual Core Location	735297.19	1616891.28	New York State Plane East (ft) NAD 83	10/15/09 11:37	Core	SRC-CU001-SR000015-012018	ENV	12	18	in
1788	RLC-CU001	SRN-CU001-015	Second Residual	SRC-CU001-SR000015	Sediment Residual Core Location	735297.19	1616891.28	New York State Plane East (ft) NAD 83	10/15/09 11:37	Core	SRC-CU001-SR000015-012018	ENV	12	18	in
1789	RLC-CU001	SRN-CU001-015	Second Residual	SRC-CU001-SR000015	Sediment Residual Core Location	735297.19	1616891.28	New York State Plane East (ft) NAD 83	10/15/09 11:37	Core	SRC-CU001-SR000015-012018	ENV	12	18	in
1790	RLC-CU001	SRN-CU001-015	Second Residual	SRC-CU001-SR000015	Sediment Residual Core Location	735297.19	1616891.28	New York State Plane East (ft) NAD 83	10/15/09 11:37	Core	SRC-CU001-SR000015-012018	ENV	12	18	in
1791	RLC-CU001	SRN-CU001-015	Second Residual	SRC-CU001-SR000015	Sediment Residual Core Location	735297.19	1616891.28	New York State Plane East (ft) NAD 83	10/15/09 11:37	Core	SRC-CU001-SR000015-018021	ENV	18	21	in
1792	RLC-CU001	SRN-CU001-015	Second Residual	SRC-CU001-SR000015	Sediment Residual Core Location	735297.19	1616891.28	New York State Plane East (ft) NAD 83	10/15/09 11:37	Core	SRC-CU001-SR000015-018021	ENV	18	21	in
1793	RLC-CU001	SRN-CU001-015	Second Residual	SRC-CU001-SR000015	Sediment Residual Core Location	735297.19	1616891.28	New York State Plane East (ft) NAD 83	10/15/09 11:37	Core	SRC-CU001-SR000015-018021	ENV	18	21	in
1794	RLC-CU001	SRN-CU001-015	Second Residual	SRC-CU001-SR000015	Sediment Residual Core Location	735297.19	1616891.28	New York State Plane East (ft) NAD 83	10/15/09 11:37	Core	SRC-CU001-SR000015-018021	ENV	18	21	in
1795	RLC-CU001	SRN-CU001-015	Second Residual	SRC-CU001-SR000015	Sediment Residual Core Location	735297.19	1616891.28	New York State Plane East (ft) NAD 83	10/15/09 11:37	Core	SRC-CU001-SR000015-018021	ENV	18	21	in
1796	RLC-CU001	SRN-CU001-015	Second Residual	SRC-CU001-SR000015	Sediment Residual Core Location	735297.19	1616891.28	New York State Plane East (ft) NAD 83	10/15/09 11:37	Core	SRC-CU001-SR000015-018021	ENV	18	21	in
1797	RLC-CU001	SRN-CU001-015	Second Residual	SRC-CU001-SR000015	Sediment Residual Core Location	735297.19	1616891.28	New York State Plane East (ft) NAD 83	10/15/09 11:37	Core	SRC-CU001-SR000015-018021	ENV	18	21	in
1798	RLC-CU001	SRN-CU001-015	Second Residual	SRC-CU001-SR000015	Sediment Residual Core Location	735297.19	1616891.28	New York State Plane East (ft) NAD 83	10/15/09 11:37	Core	SRC-CU001-SR000015-018021	ENV	18	21	in
1799	RLC-CU001	SRN-CU001-015	Second Residual	SRC-CU001-SR000015	Sediment Residual Core Location	735297.19	1616891.28	New York State Plane East (ft) NAD 83	10/15/09 11:37	Core	SRC-CU001-SR000015-018021	ENV	18	21	in
1800	RLC-CU001	SRN-CU001-015	Second Residual	SRC-CU001-SR000015	Sediment Residual Core Location	735297.19	1616891.28	New York State Plane East (ft) NAD 83	10/15/09 11:37	Core	SRC-CU001-SR000015-018021	ENV	18	21	in
1801	RLC-CU001	SRN-CU001-015	Second Residual	SRC-CU001-SR000015	Sediment Residual Core Location	735297.19	1616891.28	New York State Plane East (ft) NAD 83	10/15/09 11:37	Core	SRC-CU001-SR000015-021024	ENV	21	24	in
1802	RLC-CU001	SRN-CU001-015	Second Residual	SRC-CU001-SR000015	Sediment Residual Core Location	735297.19	1616891.28	New York State Plane East (ft) NAD 83	10/15/09 11:37	Core	SRC-CU001-SR000015-021024	ENV	21	24	in
1803	RLC-CU001	SRN-CU001-015	Second Residual	SRC-CU001-SR000015	Sediment Residual Core Location	735297.19	1616891.28	New York State Plane East (ft) NAD 83	10/15/09 11:37	Core	SRC-CU001-SR000015-021024	ENV	21	24	in
1804	RLC-CU001	SRN-CU001-015	Second Residual	SRC-CU001-SR000015	Sediment Residual Core Location	735297.19	1616891.28	New York State Plane East (ft) NAD 83	10/15/09 11:37	Core	SRC-CU001-SR000015-021024	ENV	21	24	in
1805	RLC-CU001	SRN-CU001-015	Second Residual	SRC-CU001-SR000015	Sediment Residual Core Location	735297.19	1616891.28	New York State Plane East (ft) NAD 83	10/15/09 11:37	Core	SRC-CU001-SR000015-021024	ENV	21	24	in
1806	RLC-CU001	SRN-CU001-015	Second Residual	SRC-CU001-SR000015	Sediment Residual Core Location	735297.19	1616891.28	New York State Plane East (ft) NAD 83	10/15/09 11:37	Core	SRC-CU001-SR000015-021024	ENV	21	24	in
1807	RLC-CU001	SRN-CU001-015	Second Residual	SRC-CU001-SR000015	Sediment Residual Core Location	735297.19	1616891.28	New York State Plane East (ft) NAD 83	10/15/09 11:37	Core	SRC-CU001-SR000015-021024	ENV	21	24	in
1808	RLC-CU001	SRN-CU001-015	Second Residual	SRC-CU001-SR000015	Sediment Residual Core Location	735297.19	1616891.28	New York State Plane East (ft) NAD 83	10/15/09 11:37	Core	SRC-CU001-SR000015-021024	ENV	21	24	in
1809	RLC-CU001	SRN-CU001-015	Second Residual	SRC-CU001-SR000015	Sediment Residual Core Location	735297.19	1616891.28	New York State Plane East (ft) NAD 83	10/15/09 11:37	Core	SRC-CU001-SR000015-021024	ENV	21	24	in
1810	RLC-CU001	SRN-CU001-015	Second Residual	SRC-CU001-SR000015	Sediment Residual Core Location	735297.19	1616891.28	New York State Plane East (ft) NAD 83	10/15/09 11:37	Core	SRC-CU001-SR000015-021024	ENV	21	24	in
1811	RLC-CU001	SRN-CU001-015	THIRD RESIDUAL	SRC-CU001-TR000015	Sediment Residual Core Location	735294.55	1616896.23	New York State Plane East (ft) NAD 83	10/27/09 14:49	Core	SRC-CU001-TR000015-000006	ENV	0	6	in
1812	RLC-CU001	SRN-CU001-015	THIRD RESIDUAL	SRC-CU001-TR000015	Sediment Residual Core Location	735294.55	1616896.23	New York State Plane East (ft) NAD 83	10/27/09 14:49	Core	SRC-CU001-TR000015-000006	ENV	0	6	in
1813	RLC-CU001	SRN-CU001-015	THIRD RESIDUAL	SRC-CU001-TR000015	Sediment Residual Core Location	735294.55	1616896.23	New York State Plane East (ft) NAD 83	10/27/09 14:49	Core	SRC-CU001-TR000015-000006	ENV	0	6	in
1814	RLC-CU001	SRN-CU001-015	THIRD RESIDUAL	SRC-CU001-TR000015	Sediment Residual Core Location	735294.55	1616896.23	New York State Plane East (ft) NAD 83	10/27/09 14:49	Core	SRC-CU001-TR000015-000006	ENV	0	6	in
1815	RLC-CU001	SRN-CU001-015	THIRD RESIDUAL	SRC-CU001-TR000015	Sediment Residual Core Location	735294.55	1616896.23	New York State Plane East (ft) NAD 83	10/27/09 14:49	Core	SRC-CU001-TR000015-000006	ENV	0	6	in
1816	RLC-CU001	SRN-CU001-015	THIRD RESIDUAL	SRC-CU001-TR000015	Sediment Residual Core Location	735294.55	1616896.23	New York State Plane East (ft) NAD 83	10/27/09 14:49	Core	SRC-CU001-TR000015-000006	ENV	0	6	in
1817	RLC-CU001	SRN-CU001-015	THIRD RESIDUAL	SRC-CU001-TR000015	Sediment Residual Core Location	735294.55	1616896.23	New York State Plane East (ft) NAD 83	10/27/09 14:49	Core	SRC-CU001-TR000015-000006	ENV	0	6	in
1818	RLC-CU001	SRN-CU001-015	THIRD RESIDUAL	SRC-CU001-TR000015	Sediment Residual Core Location	735294.55	1616896.23	New York State Plane East (ft) NAD 83	10/27/09 14:49	Core	SRC-CU001-TR000015-000006	ENV	0	6	in
1819	RLC-CU001	SRN-CU001-015	THIRD RESIDUAL	SRC-CU001-TR000015	Sediment Residual Core Location	735294.55	1616896.23	New York State Plane East (ft) NAD 83	10/27/09 14:49	Core	SRC-CU001-TR000015-000006	ENV	0	6	in
1820	RLC-CU001	SRN-CU001-015	THIRD RESIDUAL	SRC-CU001-TR000015	Sediment Residual Core Location	735294.55	1616896.23	New York State Plane East (ft) NAD 83	10/27/09 14:49	Core	SRC-CU001-TR000015-000006	ENV	0	6	in

Row ID	sample_name	dup_parent_sample_name	analyte_name	cas_rn	Lab_Reported_Result	Verified_Result	result_unit	Lab_Reported_MDL	Verified_MDL	Lab_Reported_RL	Verified_RL	limit_unit	Lab_Reported_Qualifier	Verified_Qualifier	Detected	Reportable
1756	SRC-CU001-SI000015-BD0001	SRC-CU001-SI000015-000006	AROCLOR 1254	11097-69-1	NULL	NULL	mg/kg	0.24	0.24	0.59	0.59	mg/kg	U	U	0	1
1757	SRC-CU001-SI000015-BD0001	SRC-CU001-SI000015-000006	AROCLOR 1260	11096-82-5	NULL	NULL	mg/kg	0.24	0.24	0.59	0.59	mg/kg	U	U	0	1
1758	SRC-CU001-SI000015-BD0001	SRC-CU001-SI000015-000006	Moisture Content	WC002	33	33	%	0.02	0.02	0.02	0.02	%	NULL	NULL	1	1
1759	SRC-CU001-SI000015-BD0001	SRC-CU001-SI000015-000006	Total PCBs	1336-36-3	20.2	20.2	mg/kg	0.24	0.24	2.4	2.4	mg/kg	NULL	NULL	1	1
1760	SRC-CU001-SI000015-BD0001	SRC-CU001-SI000015-000006	Tri+ PCBs	TRI_PLUS_PCB	10.0212	10.0212	mg/kg	0.24	0.24	0.24	0.24	mg/kg	NULL	NULL	1	1
1761	SRC-CU001-SR000015-000006	NULL	AROCLOR 1016	12674-11-2	NULL	NULL	mg/kg	0.16	0.16	0.38	0.38	mg/kg	U	U	0	1
1762	SRC-CU001-SR000015-000006	NULL	AROCLOR 1221	11104-28-2	6.1	6.1	mg/kg	0.16	0.16	0.38	0.38	mg/kg	NULL	NULL	1	1
1763	SRC-CU001-SR000015-000006	NULL	AROCLOR 1232	11141-16-5	NULL	NULL	mg/kg	0.16	0.16	0.38	0.38	mg/kg	U	U	0	1
1764	SRC-CU001-SR000015-000006	NULL	AROCLOR 1242	53469-21-9	8.1	8.1	mg/kg	0.16	0.16	0.38	0.38	mg/kg	NULL	NULL	1	1
1765	SRC-CU001-SR000015-000006	NULL	AROCLOR 1248	12672-29-6	NULL	NULL	mg/kg	0.16	0.16	0.38	0.38	mg/kg	U	U	0	1
1766	SRC-CU001-SR000015-000006	NULL	AROCLOR 1254	11097-69-1	NULL	NULL	mg/kg	0.16	0.16	0.38	0.38	mg/kg	U	U	0	1
1767	SRC-CU001-SR000015-000006	NULL	AROCLOR 1260	11096-82-5	NULL	NULL	mg/kg	0.16	0.16	0.38	0.38	mg/kg	U	U	0	1
1768	SRC-CU001-SR000015-000006	NULL	Moisture Content	WC002	22	22	%	0.018	0.018	0.018	0.018	%	NULL	NULL	1	1
1769	SRC-CU001-SR000015-000006	NULL	Total PCBs	1336-36-3	14.2	14.2	mg/kg	0.16	0.16	1.5	1.5	mg/kg	NULL	J	1	1
1770	SRC-CU001-SR000015-000006	NULL	Tri+ PCBs	TRI_PLUS_PCB	8.2978	8.2978	mg/kg	0.16	0.16	0.16	0.16	mg/kg	NULL	NULL	1	1
1771	SRC-CU001-SR000015-006012	NULL	AROCLOR 1016	12674-11-2	NULL	NULL	mg/kg	0.072	0.072	0.28	0.28	mg/kg	U	U	0	1
1772	SRC-CU001-SR000015-006012	NULL	AROCLOR 1221	11104-28-2	7.8	7.8	mg/kg	0.072	0.072	0.28	0.28	mg/kg	NULL	NULL	1	1
1773	SRC-CU001-SR000015-006012	NULL	AROCLOR 1232	11141-16-5	NULL	NULL	mg/kg	0.072	0.072	0.28	0.28	mg/kg	U	U	0	1
1774	SRC-CU001-SR000015-006012	NULL	AROCLOR 1242	53469-21-9	7.4	7.4	mg/kg	0.072	0.072	0.28	0.28	mg/kg	NULL	NULL	1	1
1775	SRC-CU001-SR000015-006012	NULL	AROCLOR 1248	12672-29-6	NULL	NULL	mg/kg	0.072	0.072	0.28	0.28	mg/kg	U	U	0	1
1776	SRC-CU001-SR000015-006012	NULL	AROCLOR 1254	11097-69-1	0.64	0.64	mg/kg	0.072	0.072	0.28	0.28	mg/kg	NULL	NULL	1	1
1777	SRC-CU001-SR000015-006012	NULL	AROCLOR 1260	11096-82-5	NULL	NULL	mg/kg	0.072	0.072	0.28	0.28	mg/kg	U	U	0	1
1778	SRC-CU001-SR000015-006012	NULL	Moisture Content	WC002	28	28	%	1	1	1	1	%	NULL	NULL	1	1
1779	SRC-CU001-SR000015-006012	NULL	Total PCBs	1336-36-3	16	16	mg/kg	0.072	0.072	1.1	1.1	mg/kg	NULL	NULL	1	1
1780	SRC-CU001-SR000015-006012	NULL	Tri+ PCBs	TRI_PLUS_PCB	8.408401	8.408401	mg/kg	0.072	0.072	0.072	0.072	mg/kg	NULL	NULL	1	1
1781	SRC-CU001-SR000015-012018	NULL	AROCLOR 1016	12674-11-2	NULL	NULL	mg/kg	0.38	0.38	1.5	1.5	mg/kg	U	U	0	1
1782	SRC-CU001-SR000015-012018	NULL	AROCLOR 1221	11104-28-2	46	46	mg/kg	0.38	0.38	1.5	1.5	mg/kg	NULL	NULL	1	1
1783	SRC-CU001-SR000015-012018	NULL	AROCLOR 1232	11141-16-5	NULL	NULL	mg/kg	0.38	0.38	1.5	1.5	mg/kg	U	U	0	1
1784	SRC-CU001-SR000015-012018	NULL	AROCLOR 1242	53469-21-9	25	25	mg/kg	0.38	0.38	1.5	1.5	mg/kg	NULL	NULL	1	1
1785	SRC-CU001-SR000015-012018	NULL	AROCLOR 1248	12672-29-6	NULL	NULL	mg/kg	0.38	0.38	1.5	1.5	mg/kg	U	U	0	1
1786	SRC-CU001-SR000015-012018	NULL	AROCLOR 1254	11097-69-1	NULL	NULL	mg/kg	0.38	0.38	1.5	1.5	mg/kg	U	U	0	1
1787	SRC-CU001-SR000015-012018	NULL	AROCLOR 1260	11096-82-5	NULL	NULL	mg/kg	0.38	0.38	1.5	1.5	mg/kg	U	U	0	1
1788	SRC-CU001-SR000015-012018	NULL	Moisture Content	WC002	32.5	32.5	%	1	1	1	1	%	NULL	NULL	1	1
1789	SRC-CU001-SR000015-012018	NULL	Total PCBs	1336-36-3	71	71	mg/kg	0.38	0.38	5.9	5.9	mg/kg	NULL	NULL	1	1
1790	SRC-CU001-SR000015-012018	NULL	Tri+ PCBs	TRI_PLUS_PCB	29.3629	29.3629	mg/kg	0.38	0.38	0.38	0.38	mg/kg	NULL	NULL	1	1
1791	SRC-CU001-SR000015-018021	NULL	AROCLOR 1016	12674-11-2	NULL	NULL	mg/kg	0.14	0.14	0.54	0.54	mg/kg	U	U	0	1
1792	SRC-CU001-SR000015-018021	NULL	AROCLOR 1221	11104-28-2	16	16	mg/kg	0.14	0.14	0.54	0.54	mg/kg	NULL	NULL	1	1
1793	SRC-CU001-SR000015-018021	NULL	AROCLOR 1232	11141-16-5	NULL	NULL	mg/kg	0.14	0.14	0.54	0.54	mg/kg	U	U	0	1
1794	SRC-CU001-SR000015-018021	NULL	AROCLOR 1242	53469-21-9	14	14	mg/kg	0.14	0.14	0.54	0.54	mg/kg	NULL	NULL	1	1
1795	SRC-CU001-SR000015-018021	NULL	AROCLOR 1248	12672-29-6	NULL	NULL	mg/kg	0.14	0.14	0.54	0.54	mg/kg	U	U	0	1
1796	SRC-CU001-SR000015-018021	NULL	AROCLOR 1254	11097-69-1	1.6	1.6	mg/kg	0.14	0.14	0.54	0.54	mg/kg	NULL	NULL	1	1
1797	SRC-CU001-SR000015-018021	NULL	AROCLOR 1260	11096-82-5	NULL	NULL	mg/kg	0.14	0.14	0.54	0.54	mg/kg	U	U	0	1
1798	SRC-CU001-SR000015-018021	NULL	Moisture Content	WC002	25.4	25.4	%	1	1	1	1	%	NULL	NULL	1	1
1799	SRC-CU001-SR000015-018021	NULL	Total PCBs	1336-36-3	32	32	mg/kg	0.14	0.14	2.1	2.1	mg/kg	NULL	NULL	1	1
1800	SRC-CU001-SR000015-018021	NULL	Tri+ PCBs	TRI_PLUS_PCB	16.436	16.436	mg/kg	0.14	0.14	0.14	0.14	mg/kg	NULL	NULL	1	1
1801	SRC-CU001-SR000015-021024	NULL	AROCLOR 1016	12674-11-2	NULL	NULL	mg/kg	0.014	0.014	0.055	0.055	mg/kg	U	U	0	1
1802	SRC-CU001-SR000015-021024	NULL	AROCLOR 1221	11104-28-2	0.89	0.89	mg/kg	0.014	0.014	0.055	0.055	mg/kg	NULL	NULL	1	1
1803	SRC-CU001-SR000015-021024	NULL	AROCLOR 1232	11141-16-5	NULL	NULL	mg/kg	0.014	0.014	0.055	0.055	mg/kg	U	U	0	1
1804	SRC-CU001-SR000015-021024	NULL	AROCLOR 1242	53469-21-9	0.17	0.17	mg/kg	0.014	0.014	0.055	0.055	mg/kg	NULL	NULL	1	1
1805	SRC-CU001-SR000015-021024	NULL	AROCLOR 1248	12672-29-6	NULL	NULL	mg/kg	0.014	0.014	0.055	0.055	mg/kg	U	U	0	1
1806	SRC-CU001-SR000015-021024	NULL	AROCLOR 1254	11097-69-1	NULL	NULL	mg/kg	0.014	0.014	0.055	0.055	mg/kg	U	U	0	1
1807	SRC-CU001-SR000015-021024	NULL	AROCLOR 1260	11096-82-5	NULL	NULL	mg/kg	0.014	0.014	0.055	0.055	mg/kg	U	U	0	1
1808	SRC-CU001-SR000015-021024	NULL	Moisture Content	WC002	26.9	26.9	%	1	1	1	1	%	NULL	NULL	1	1
1809	SRC-CU001-SR000015-021024	NULL	Total PCBs	1336-36-3	1.1	1.1	mg/kg	0.014	0.014	0.22	0.22	mg/kg	NULL	NULL	1	1
1810	SRC-CU001-SR000015-021024	NULL	Tri+ PCBs	TRI_PLUS_PCB	0.28567	0.28567	mg/kg	0.014	0.014	0.014	0.014	mg/kg	NULL	NULL	1	1
1811	SRC-CU001-TR000015-000006	NULL	AROCLOR 1016	12674-11-2	NULL	NULL	mg/kg	1.5	1.5	3.6	3.6	mg/kg	U	U	0	1
1812	SRC-CU001-TR000015-000006	NULL	AROCLOR 1221	11104-28-2	100	100	mg/kg	1.5	1.5	3.6	3.6	mg/kg	NULL	NULL	1	1
1813	SRC-CU001-TR000015-000006	NULL	AROCLOR 1232	11141-16-5	NULL	NULL	mg/kg	1.5	1.5	3.6	3.6	mg/kg	U	U	0	1
1814	SRC-CU001-TR000015-000006	NULL	AROCLOR 1242	53469-21-9	42	42	mg/kg	1.5	1.5	3.6	3.6	mg/kg	NULL	NULL	1	1
1815	SRC-CU001-TR000015-000006	NULL	AROCLOR 1248	12672-29-6	NULL	NULL	mg/kg	1.5	1.5	3.6	3.6	mg/kg	U	U	0	1
1816	SRC-CU001-TR000015-000006	NULL	AROCLOR 1254	11097-69-1	NULL	NULL	mg/kg	1.5	1.5	3.6	3.6	mg/kg	U	U	0	1
1817	SRC-CU001-TR000015-000006	NULL	AROCLOR 1260	11096-82-5	NULL	NULL	mg/kg	1.5	1.5	3.6	3.6	mg/kg	U	U	0	1
1818	SRC-CU001-TR000015-000006	NULL	Moisture Content	WC002	44	44	%	0.018	0.018	0.018	0.018	%	NULL	NULL	1	1
1819	SRC-CU001-TR000015-000006	NULL	Total PCBs	1336-36-3	142	142	mg/kg	1.5	1.5	14	14	mg/kg	NULL	NULL	1	1
1820	SRC-CU001-TR000015-000006	NULL	Tri+ PCBs	TRI_PLUS_PCB	52.9025	52.9025	mg/kg	1.5	1.5	1.5	1.5	mg/kg	NULL	NULL	1	1

Row ID	cu_id	node_id	dredge_pass	core_id	location_type	x_coord	y_coord	coord_system	sample_dt	collection_method	sample_name	sample_type	start_depth	end_depth	depth_unit
1821	RLC-CU001	SRN-CU001-015	THIRD RESIDUAL	SRC-CU001-TR000015	Sediment Residual Core Location	735294.55	1616896.23	New York State Plane East (ft) NAD 83	10/27/09 14:49	Core	SRC-CU001-TR000015-006009	ENV	6	9	in
1822	RLC-CU001	SRN-CU001-015	THIRD RESIDUAL	SRC-CU001-TR000015	Sediment Residual Core Location	735294.55	1616896.23	New York State Plane East (ft) NAD 83	10/27/09 14:49	Core	SRC-CU001-TR000015-006009	ENV	6	9	in
1823	RLC-CU001	SRN-CU001-015	THIRD RESIDUAL	SRC-CU001-TR000015	Sediment Residual Core Location	735294.55	1616896.23	New York State Plane East (ft) NAD 83	10/27/09 14:49	Core	SRC-CU001-TR000015-006009	ENV	6	9	in
1824	RLC-CU001	SRN-CU001-015	THIRD RESIDUAL	SRC-CU001-TR000015	Sediment Residual Core Location	735294.55	1616896.23	New York State Plane East (ft) NAD 83	10/27/09 14:49	Core	SRC-CU001-TR000015-006009	ENV	6	9	in
1825	RLC-CU001	SRN-CU001-015	THIRD RESIDUAL	SRC-CU001-TR000015	Sediment Residual Core Location	735294.55	1616896.23	New York State Plane East (ft) NAD 83	10/27/09 14:49	Core	SRC-CU001-TR000015-006009	ENV	6	9	in
1826	RLC-CU001	SRN-CU001-015	THIRD RESIDUAL	SRC-CU001-TR000015	Sediment Residual Core Location	735294.55	1616896.23	New York State Plane East (ft) NAD 83	10/27/09 14:49	Core	SRC-CU001-TR000015-006009	ENV	6	9	in
1827	RLC-CU001	SRN-CU001-015	THIRD RESIDUAL	SRC-CU001-TR000015	Sediment Residual Core Location	735294.55	1616896.23	New York State Plane East (ft) NAD 83	10/27/09 14:49	Core	SRC-CU001-TR000015-006009	ENV	6	9	in
1828	RLC-CU001	SRN-CU001-015	THIRD RESIDUAL	SRC-CU001-TR000015	Sediment Residual Core Location	735294.55	1616896.23	New York State Plane East (ft) NAD 83	10/27/09 14:49	Core	SRC-CU001-TR000015-006009	ENV	6	9	in
1829	RLC-CU001	SRN-CU001-015	THIRD RESIDUAL	SRC-CU001-TR000015	Sediment Residual Core Location	735294.55	1616896.23	New York State Plane East (ft) NAD 83	10/27/09 14:49	Core	SRC-CU001-TR000015-006009	ENV	6	9	in
1830	RLC-CU001	SRN-CU001-015	THIRD RESIDUAL	SRC-CU001-TR000015	Sediment Residual Core Location	735294.55	1616896.23	New York State Plane East (ft) NAD 83	10/27/09 14:49	Core	SRC-CU001-TR000015-006009	ENV	6	9	in
1831	RLC-CU001	SRN-CU001-015	THIRD RESIDUAL	SRC-CU001-TR000015	Sediment Residual Core Location	735294.55	1616896.23	New York State Plane East (ft) NAD 83	10/27/09 14:49	Core	SRC-CU001-TR000015-009012	ENV	9	12	in
1832	RLC-CU001	SRN-CU001-015	THIRD RESIDUAL	SRC-CU001-TR000015	Sediment Residual Core Location	735294.55	1616896.23	New York State Plane East (ft) NAD 83	10/27/09 14:49	Core	SRC-CU001-TR000015-009012	ENV	9	12	in
1833	RLC-CU001	SRN-CU001-015	THIRD RESIDUAL	SRC-CU001-TR000015	Sediment Residual Core Location	735294.55	1616896.23	New York State Plane East (ft) NAD 83	10/27/09 14:49	Core	SRC-CU001-TR000015-009012	ENV	9	12	in
1834	RLC-CU001	SRN-CU001-015	THIRD RESIDUAL	SRC-CU001-TR000015	Sediment Residual Core Location	735294.55	1616896.23	New York State Plane East (ft) NAD 83	10/27/09 14:49	Core	SRC-CU001-TR000015-009012	ENV	9	12	in
1835	RLC-CU001	SRN-CU001-015	THIRD RESIDUAL	SRC-CU001-TR000015	Sediment Residual Core Location	735294.55	1616896.23	New York State Plane East (ft) NAD 83	10/27/09 14:49	Core	SRC-CU001-TR000015-009012	ENV	9	12	in
1836	RLC-CU001	SRN-CU001-015	THIRD RESIDUAL	SRC-CU001-TR000015	Sediment Residual Core Location	735294.55	1616896.23	New York State Plane East (ft) NAD 83	10/27/09 14:49	Core	SRC-CU001-TR000015-009012	ENV	9	12	in
1837	RLC-CU001	SRN-CU001-015	THIRD RESIDUAL	SRC-CU001-TR000015	Sediment Residual Core Location	735294.55	1616896.23	New York State Plane East (ft) NAD 83	10/27/09 14:49	Core	SRC-CU001-TR000015-009012	ENV	9	12	in
1838	RLC-CU001	SRN-CU001-015	THIRD RESIDUAL	SRC-CU001-TR000015	Sediment Residual Core Location	735294.55	1616896.23	New York State Plane East (ft) NAD 83	10/27/09 14:49	Core	SRC-CU001-TR000015-009012	ENV	9	12	in
1839	RLC-CU001	SRN-CU001-015	THIRD RESIDUAL	SRC-CU001-TR000015	Sediment Residual Core Location	735294.55	1616896.23	New York State Plane East (ft) NAD 83	10/27/09 14:49	Core	SRC-CU001-TR000015-009012	ENV	9	12	in
1840	RLC-CU001	SRN-CU001-015	THIRD RESIDUAL	SRC-CU001-TR000015	Sediment Residual Core Location	735294.55	1616896.23	New York State Plane East (ft) NAD 83	10/27/09 14:49	Core	SRC-CU001-TR000015-009012	ENV	9	12	in
1841	RLC-CU001	SRN-CU001-015	THIRD RESIDUAL	SRC-CU001-TR000015	Sediment Residual Core Location	735294.55	1616896.23	New York State Plane East (ft) NAD 83	10/27/09 14:49	Core	SRC-CU001-TR000015-012018	ENV	12	18	in
1842	RLC-CU001	SRN-CU001-015	THIRD RESIDUAL	SRC-CU001-TR000015	Sediment Residual Core Location	735294.55	1616896.23	New York State Plane East (ft) NAD 83	10/27/09 14:49	Core	SRC-CU001-TR000015-012018	ENV	12	18	in
1843	RLC-CU001	SRN-CU001-015	THIRD RESIDUAL	SRC-CU001-TR000015	Sediment Residual Core Location	735294.55	1616896.23	New York State Plane East (ft) NAD 83	10/27/09 14:49	Core	SRC-CU001-TR000015-012018	ENV	12	18	in
1844	RLC-CU001	SRN-CU001-015	THIRD RESIDUAL	SRC-CU001-TR000015	Sediment Residual Core Location	735294.55	1616896.23	New York State Plane East (ft) NAD 83	10/27/09 14:49	Core	SRC-CU001-TR000015-012018	ENV	12	18	in
1845	RLC-CU001	SRN-CU001-015	THIRD RESIDUAL	SRC-CU001-TR000015	Sediment Residual Core Location	735294.55	1616896.23	New York State Plane East (ft) NAD 83	10/27/09 14:49	Core	SRC-CU001-TR000015-012018	ENV	12	18	in
1846	RLC-CU001	SRN-CU001-015	THIRD RESIDUAL	SRC-CU001-TR000015	Sediment Residual Core Location	735294.55	1616896.23	New York State Plane East (ft) NAD 83	10/27/09 14:49	Core	SRC-CU001-TR000015-012018	ENV	12	18	in
1847	RLC-CU001	SRN-CU001-015	THIRD RESIDUAL	SRC-CU001-TR000015	Sediment Residual Core Location	735294.55	1616896.23	New York State Plane East (ft) NAD 83	10/27/09 14:49	Core	SRC-CU001-TR000015-012018	ENV	12	18	in
1848	RLC-CU001	SRN-CU001-015	THIRD RESIDUAL	SRC-CU001-TR000015	Sediment Residual Core Location	735294.55	1616896.23	New York State Plane East (ft) NAD 83	10/27/09 14:49	Core	SRC-CU001-TR000015-012018	ENV	12	18	in
1849	RLC-CU001	SRN-CU001-015	THIRD RESIDUAL	SRC-CU001-TR000015	Sediment Residual Core Location	735294.55	1616896.23	New York State Plane East (ft) NAD 83	10/27/09 14:49	Core	SRC-CU001-TR000015-012018	ENV	12	18	in
1850	RLC-CU001	SRN-CU001-015	THIRD RESIDUAL	SRC-CU001-TR000015	Sediment Residual Core Location	735294.55	1616896.23	New York State Plane East (ft) NAD 83	10/27/09 14:49	Core	SRC-CU001-TR000015-012018	ENV	12	18	in
1851	RLC-CU001	SRN-CU001-016	Inventory	SRC-CU001-FI000016	Sediment Residual Core Location	735256.97	1616867.2	New York State Plane East (ft) NAD 83	7/16/09 14:18	Core	SRC-CU001-FI000016-000006	ENV	0	6	in
1852	RLC-CU001	SRN-CU001-016	Inventory	SRC-CU001-FI000016	Sediment Residual Core Location	735256.97	1616867.2	New York State Plane East (ft) NAD 83	7/16/09 14:18	Core	SRC-CU001-FI000016-000006	ENV	0	6	in
1853	RLC-CU001	SRN-CU001-016	Inventory	SRC-CU001-FI000016	Sediment Residual Core Location	735256.97	1616867.2	New York State Plane East (ft) NAD 83	7/16/09 14:18	Core	SRC-CU001-FI000016-000006	ENV	0	6	in
1854	RLC-CU001	SRN-CU001-016	Inventory	SRC-CU001-FI000016	Sediment Residual Core Location	735256.97	1616867.2	New York State Plane East (ft) NAD 83	7/16/09 14:18	Core	SRC-CU001-FI000016-000006	ENV	0	6	in
1855	RLC-CU001	SRN-CU001-016	Inventory	SRC-CU001-FI000016	Sediment Residual Core Location	735256.97	1616867.2	New York State Plane East (ft) NAD 83	7/16/09 14:18	Core	SRC-CU001-FI000016-000006	ENV	0	6	in
1856	RLC-CU001	SRN-CU001-016	Inventory	SRC-CU001-FI000016	Sediment Residual Core Location	735256.97	1616867.2	New York State Plane East (ft) NAD 83	7/16/09 14:18	Core	SRC-CU001-FI000016-000006	ENV	0	6	in
1857	RLC-CU001	SRN-CU001-016	Inventory	SRC-CU001-FI000016	Sediment Residual Core Location	735256.97	1616867.2	New York State Plane East (ft) NAD 83	7/16/09 14:18	Core	SRC-CU001-FI000016-000006	ENV	0	6	in
1858	RLC-CU001	SRN-CU001-016	Inventory	SRC-CU001-FI000016	Sediment Residual Core Location	735256.97	1616867.2	New York State Plane East (ft) NAD 83	7/16/09 14:18	Core	SRC-CU001-FI000016-000006	ENV	0	6	in
1859	RLC-CU001	SRN-CU001-016	Inventory	SRC-CU001-FI000016	Sediment Residual Core Location	735256.97	1616867.2	New York State Plane East (ft) NAD 83	7/16/09 14:18	Core	SRC-CU001-FI000016-000006	ENV	0	6	in
1860	RLC-CU001	SRN-CU001-016	Inventory	SRC-CU001-FI000016	Sediment Residual Core Location	735256.97	1616867.2	New York State Plane East (ft) NAD 83	7/16/09 14:18	Core	SRC-CU001-FI000016-000006	ENV	0	6	in
1861	RLC-CU001	SRN-CU001-016	Inventory	SRC-CU001-FI000016	Sediment Residual Core Location	735256.97	1616867.2	New York State Plane East (ft) NAD 83	7/16/09 14:18	Core	SRC-CU001-FI000016-006012	ENV	6	12	in
1862	RLC-CU001	SRN-CU001-016	Inventory	SRC-CU001-FI000016	Sediment Residual Core Location	735256.97	1616867.2	New York State Plane East (ft) NAD 83	7/16/09 14:18	Core	SRC-CU001-FI000016-006012	ENV	6	12	in
1863	RLC-CU001	SRN-CU001-016	Inventory	SRC-CU001-FI000016	Sediment Residual Core Location	735256.97	1616867.2	New York State Plane East (ft) NAD 83	7/16/09 14:18	Core	SRC-CU001-FI000016-006012	ENV	6	12	in
1864	RLC-CU001	SRN-CU001-016	Inventory	SRC-CU001-FI000016	Sediment Residual Core Location	735256.97	1616867.2	New York State Plane East (ft) NAD 83	7/16/09 14:18	Core	SRC-CU001-FI000016-006012	ENV	6	12	in
1865	RLC-CU001	SRN-CU001-016	Inventory	SRC-CU001-FI000016	Sediment Residual Core Location	735256.97	1616867.2	New York State Plane East (ft) NAD 83	7/16/09 14:18	Core	SRC-CU001-FI000016-006012	ENV	6	12	in
1866	RLC-CU001	SRN-CU001-016	Inventory	SRC-CU001-FI000016	Sediment Residual Core Location	735256.97	1616867.2	New York State Plane East (ft) NAD 83	7/16/09 14:18	Core	SRC-CU001-FI000016-006012	ENV	6	12	in
1867	RLC-CU001	SRN-CU001-016	Inventory	SRC-CU001-FI000016	Sediment Residual Core Location	735256.97	1616867.2	New York State Plane East (ft) NAD 83	7/16/09 14:18	Core	SRC-CU001-FI000016-006012	ENV	6	12	in
1868	RLC-CU001	SRN-CU001-016	Inventory	SRC-CU001-FI000016	Sediment Residual Core Location	735256.97	1616867.2	New York State Plane East (ft) NAD 83	7/16/09 14:18	Core	SRC-CU001-FI000016-006012	ENV	6	12	in
1869	RLC-CU001	SRN-CU001-016	Inventory	SRC-CU001-FI000016	Sediment Residual Core Location	735256.97	1616867.2	New York State Plane East (ft) NAD 83	7/16/09 14:18	Core	SRC-CU001-FI000016-006012	ENV	6	12	in
1870	RLC-CU001	SRN-CU001-016	Inventory	SRC-CU001-FI000016	Sediment Residual Core Location	735256.97	1616867.2	New York State Plane East (ft) NAD 83	7/16/09 14:18	Core	SRC-CU001-FI000016-006012	ENV	6	12	in
1871	RLC-CU001	SRN-CU001-016	Inventory	SRC-CU001-FI000016	Sediment Residual Core Location	735256.97	1616867.2	New York State Plane East (ft) NAD 83	7/16/09 14:18	Core	SRC-CU001-FI000016-012015	ENV	12	15	in
1872	RLC-CU001	SRN-CU001-016	Inventory	SRC-CU001-FI000016	Sediment Residual Core Location	735256.97	1616867.2	New York State Plane East (ft) NAD 83	7/16/09 14:18	Core	SRC-CU001-FI000016-012015	ENV	12	15	in
1873	RLC-CU001	SRN-CU001-016	Inventory	SRC-CU001-FI000016	Sediment Residual Core Location	735256.97	1616867.2	New York State Plane East (ft) NAD 83	7/16/09 14:18	Core	SRC-CU001-FI000016-012015	ENV	12	15	in
1874	RLC-CU001	SRN-CU001-016	Inventory	SRC-CU001-FI000016	Sediment Residual Core Location	735256.97	1616867.2	New York State Plane East (ft) NAD 83	7/16/09 14:18	Core	SRC-CU001-FI000016-012015	ENV	12	15	in
1875	RLC-CU001	SRN-CU001-016	Inventory	SRC-CU001-FI000016	Sediment Residual Core Location	735256.97	1616867.2	New York State Plane East (ft) NAD 83	7/16/09 14:18	Core	SRC-CU001-FI000016-012015	ENV	12	15	in
1876	RLC-CU001	SRN-CU001-016	Inventory	SRC-CU001-FI000016	Sediment Residual Core Location	735256.97	1616867.2	New York State Plane East (ft) NAD 83	7/16/09 14:18	Core	SRC-CU001-FI000016-012015	ENV	12	15	in
1877	RLC-CU001	SRN-CU001-016	Inventory	SRC-CU001-FI000016	Sediment Residual Core Location	735256.97	1616867.2	New York State Plane East (ft) NAD 83	7/16/09 14:18	Core	SRC-CU001-FI000016-012015	ENV	12	15	in
1878	RLC-CU001	SRN-CU001-016	Inventory	SRC-CU001-FI000016	Sediment Residual Core Location	735256.97	1616867.2	New York State Plane East (ft) NAD 83	7/16/09 14:18	Core	SRC-CU001-FI000016-012015	ENV	12	15	in
1879	RLC-CU001	SRN-CU001-016	Inventory	SRC-CU001-FI000016	Sediment Residual Core Location	735256.97	1616867.2	New York State Plane East (ft) NAD 83	7/16/09 14:18	Core	SRC-CU001-FI000016-012015	ENV	12	15	in
1880	RLC-CU001	SRN-CU001-016	Inventory	SRC-CU001-FI000016	Sediment Residual Core Location	735256.97	1616867.2	New York State Plane East (ft) NAD 83	7/16/09 14:18	Core	SRC-CU001-FI000016-012015	ENV	12	15	in
1881	RLC-CU001	SRN-CU001-016	Second Inventory	SRC-CU001-SI000016	Sediment Residual Core Location	735251.05	1616870.14	New York State Plane East (ft) NAD 83	9/22/09 8:38	Core	SRC-CU001-SI000016-000006	ENV	0	6	in
1882	RLC-CU001	SRN-CU001-016	Second Inventory	SRC-CU001-SI000016	Sediment Residual Core Location	735251.05	1616870.14	New York State Plane East (ft) NAD 83	9/22/09 8:38	Core	SRC-CU001-SI000016-000006	ENV	0	6	in
1883	RLC-CU001	SRN-CU001-016	Second Inventory	SRC-CU001-SI000016	Sediment Residual Core Location	735251.05	1616870.14	New York State Plane East (ft) NAD 83	9/22/09 8:38	Core	SRC-CU001-SI000016-000006	ENV	0	6	in
1884	RLC-CU001	SRN-CU001-016	Second Inventory	SRC-CU001-SI000016	Sediment Residual Core Location	735251.05	1616870.14	New York State Plane East (ft) NAD 83	9/22/09 8:38	Core	SRC-CU001-SI000016-000006	ENV	0	6	in
1885	RLC-CU001	SRN-CU001-016	Second Inventory	SRC-CU001-SI000016	Sediment Residual Core Location	735251.05	1616870.14	New York State Plane East (ft) NAD 83	9/22/09 8:38	Core	SRC-CU001-SI000016-000006	ENV	0	6	in

Row ID	sample_name	dup_parent_sample_name	analyte_name	cas_rn	Lab_Reported_Result	Verified_Result	result_unit	Lab_Reported_MDL	Verified_MDL	Lab_Reported_RL	Verified_RL	limit_unit	Lab_Reported_Qualifier	Verified_Qualifier	Detected	Reportable
1821	SRC-CU001-TR000015-006009	NULL	AROCLOR 1016	12674-11-2	NULL	NULL	mg/kg	0.0083	0.0083	0.02	0.02	mg/kg	U	U	0	1
1822	SRC-CU001-TR000015-006009	NULL	AROCLOR 1221	11104-28-2	0.062	0.062	mg/kg	0.0083	0.0083	0.02	0.02	mg/kg	NULL	NULL	1	1
1823	SRC-CU001-TR000015-006009	NULL	AROCLOR 1232	11141-16-5	NULL	NULL	mg/kg	0.0083	0.0083	0.02	0.02	mg/kg	U	U	0	1
1824	SRC-CU001-TR000015-006009	NULL	AROCLOR 1242	53469-21-9	0.02	0.02	mg/kg	0.0083	0.0083	0.02	0.02	mg/kg	NULL	NULL	1	1
1825	SRC-CU001-TR000015-006009	NULL	AROCLOR 1248	12672-29-6	NULL	NULL	mg/kg	0.0083	0.0083	0.02	0.02	mg/kg	U	U	0	1
1826	SRC-CU001-TR000015-006009	NULL	AROCLOR 1254	11097-69-1	NULL	NULL	mg/kg	0.0083	0.0083	0.02	0.02	mg/kg	U	U	0	1
1827	SRC-CU001-TR000015-006009	NULL	AROCLOR 1260	11096-82-5	NULL	NULL	mg/kg	0.0083	0.0083	0.02	0.02	mg/kg	U	U	0	1
1828	SRC-CU001-TR000015-006009	NULL	Moisture Content	WC002	28	28	%	0.019	0.019	0.019	0.019	%	NULL	NULL	1	1
1829	SRC-CU001-TR000015-006009	NULL	Total PCBs	1336-36-3	0.082	0.082	mg/kg	0.0083	0.0083	0.08	0.08	mg/kg	NULL	NULL	1	1
1830	SRC-CU001-TR000015-006009	NULL	Tri+ PCBs	TRI_PLUS_PCB	0.0306565	0.0306565	mg/kg	0.0083	0.0083	0.0083	0.0083	mg/kg	NULL	NULL	1	1
1831	SRC-CU001-TR000015-009012	NULL	AROCLOR 1016	12674-11-2	NULL	NULL	mg/kg	0.83	0.83	2	2	mg/kg	U	U	0	1
1832	SRC-CU001-TR000015-009012	NULL	AROCLOR 1221	11104-28-2	38	38	mg/kg	0.83	0.83	2	2	mg/kg	NULL	NULL	1	1
1833	SRC-CU001-TR000015-009012	NULL	AROCLOR 1232	11141-16-5	NULL	NULL	mg/kg	0.83	0.83	2	2	mg/kg	U	U	0	1
1834	SRC-CU001-TR000015-009012	NULL	AROCLOR 1242	53469-21-9	22	22	mg/kg	0.83	0.83	2	2	mg/kg	NULL	NULL	1	1
1835	SRC-CU001-TR000015-009012	NULL	AROCLOR 1248	12672-29-6	NULL	NULL	mg/kg	0.83	0.83	2	2	mg/kg	U	U	0	1
1836	SRC-CU001-TR000015-009012	NULL	AROCLOR 1254	11097-69-1	NULL	NULL	mg/kg	0.83	0.83	2	2	mg/kg	U	U	0	1
1837	SRC-CU001-TR000015-009012	NULL	AROCLOR 1260	11096-82-5	NULL	NULL	mg/kg	0.83	0.83	2	2	mg/kg	U	U	0	1
1838	SRC-CU001-TR000015-009012	NULL	Moisture Content	WC002	28	28	%	0.018	0.018	0.018	0.018	%	NULL	NULL	1	1
1839	SRC-CU001-TR000015-009012	NULL	Total PCBs	1336-36-3	60	60	mg/kg	0.83	0.83	8	8	mg/kg	NULL	NULL	1	1
1840	SRC-CU001-TR000015-009012	NULL	Tri+ PCBs	TRI_PLUS_PCB	25.71765	25.71765	mg/kg	0.83	0.83	0.83	0.83	mg/kg	NULL	NULL	1	1
1841	SRC-CU001-TR000015-012018	NULL	AROCLOR 1016	12674-11-2	NULL	NULL	mg/kg	0.042	0.042	0.1	0.1	mg/kg	U	U	0	1
1842	SRC-CU001-TR000015-012018	NULL	AROCLOR 1221	11104-28-2	0.96	0.96	mg/kg	0.042	0.042	0.1	0.1	mg/kg	NULL	NULL	1	1
1843	SRC-CU001-TR000015-012018	NULL	AROCLOR 1232	11141-16-5	NULL	NULL	mg/kg	0.042	0.042	0.1	0.1	mg/kg	U	U	0	1
1844	SRC-CU001-TR000015-012018	NULL	AROCLOR 1242	53469-21-9	0.4	0.4	mg/kg	0.042	0.042	0.1	0.1	mg/kg	NULL	NULL	1	1
1845	SRC-CU001-TR000015-012018	NULL	AROCLOR 1248	12672-29-6	NULL	NULL	mg/kg	0.042	0.042	0.1	0.1	mg/kg	U	U	0	1
1846	SRC-CU001-TR000015-012018	NULL	AROCLOR 1254	11097-69-1	NULL	NULL	mg/kg	0.042	0.042	0.1	0.1	mg/kg	U	U	0	1
1847	SRC-CU001-TR000015-012018	NULL	AROCLOR 1260	11096-82-5	NULL	NULL	mg/kg	0.042	0.042	0.1	0.1	mg/kg	U	U	0	1
1848	SRC-CU001-TR000015-012018	NULL	Moisture Content	WC002	27	27	%	0.019	0.019	0.019	0.019	%	NULL	NULL	1	1
1849	SRC-CU001-TR000015-012018	NULL	Total PCBs	1336-36-3	1.36	1.36	mg/kg	0.042	0.042	0.4	0.4	mg/kg	NULL	NULL	1	1
1850	SRC-CU001-TR000015-012018	NULL	Tri+ PCBs	TRI_PLUS_PCB	0.51751	0.51751	mg/kg	0.042	0.042	0.042	0.042	mg/kg	NULL	NULL	1	1
1851	SRC-CU001-FI000016-000006	NULL	AROCLOR 1016	12674-11-2	NULL	NULL	mg/kg	0.091	0.091	0.22	0.22	mg/kg	U	U	0	1
1852	SRC-CU001-FI000016-000006	NULL	AROCLOR 1221	11104-28-2	1.9	1.9	mg/kg	0.091	0.091	0.22	0.22	mg/kg	NULL	NULL	1	1
1853	SRC-CU001-FI000016-000006	NULL	AROCLOR 1232	11141-16-5	NULL	NULL	mg/kg	0.091	0.091	0.22	0.22	mg/kg	U	U	0	1
1854	SRC-CU001-FI000016-000006	NULL	AROCLOR 1242	53469-21-9	4.2	4.2	mg/kg	0.091	0.091	0.22	0.22	mg/kg	NULL	NULL	1	1
1855	SRC-CU001-FI000016-000006	NULL	AROCLOR 1248	12672-29-6	NULL	NULL	mg/kg	0.091	0.091	0.22	0.22	mg/kg	U	U	0	1
1856	SRC-CU001-FI000016-000006	NULL	AROCLOR 1254	11097-69-1	NULL	NULL	mg/kg	0.091	0.091	0.22	0.22	mg/kg	U	U	0	1
1857	SRC-CU001-FI000016-000006	NULL	AROCLOR 1260	11096-82-5	NULL	NULL	mg/kg	0.091	0.091	0.22	0.22	mg/kg	U	U	0	1
1858	SRC-CU001-FI000016-000006	NULL	Moisture Content	WC002	9.2	9.2	%	0.019	0.019	0.019	0.019	%	NULL	NULL	1	1
1859	SRC-CU001-FI000016-000006	NULL	Total PCBs	1336-36-3	6.1	6.1	mg/kg	0.091	0.091	0.22	0.22	mg/kg	NULL	NULL	1	1
1860	SRC-CU001-FI000016-000006	NULL	Tri+ PCBs	TRI_PLUS_PCB	4.129405	4.129405	mg/kg	0.091	0.091	0.091	0.091	mg/kg	NULL	NULL	1	1
1861	SRC-CU001-FI000016-006012	NULL	AROCLOR 1016	12674-11-2	NULL	NULL	mg/kg	0.1	0.1	0.24	0.24	mg/kg	U	U	0	1
1862	SRC-CU001-FI000016-006012	NULL	AROCLOR 1221	11104-28-2	1.3	1.3	mg/kg	0.1	0.1	0.24	0.24	mg/kg	NULL	NULL	1	1
1863	SRC-CU001-FI000016-006012	NULL	AROCLOR 1232	11141-16-5	NULL	NULL	mg/kg	0.1	0.1	0.24	0.24	mg/kg	U	U	0	1
1864	SRC-CU001-FI000016-006012	NULL	AROCLOR 1242	53469-21-9	2.9	2.9	mg/kg	0.1	0.1	0.24	0.24	mg/kg	NULL	NULL	1	1
1865	SRC-CU001-FI000016-006012	NULL	AROCLOR 1248	12672-29-6	NULL	NULL	mg/kg	0.1	0.1	0.24	0.24	mg/kg	U	U	0	1
1866	SRC-CU001-FI000016-006012	NULL	AROCLOR 1254	11097-69-1	NULL	NULL	mg/kg	0.1	0.1	0.24	0.24	mg/kg	U	U	0	1
1867	SRC-CU001-FI000016-006012	NULL	AROCLOR 1260	11096-82-5	NULL	NULL	mg/kg	0.1	0.1	0.24	0.24	mg/kg	U	U	0	1
1868	SRC-CU001-FI000016-006012	NULL	Moisture Content	WC002	19	19	%	0.019	0.019	0.019	0.019	%	NULL	NULL	1	1
1869	SRC-CU001-FI000016-006012	NULL	Total PCBs	1336-36-3	4.2	4.2	mg/kg	0.1	0.1	0.24	0.24	mg/kg	NULL	NULL	1	1
1870	SRC-CU001-FI000016-006012	NULL	Tri+ PCBs	TRI_PLUS_PCB	2.8665	2.8665	mg/kg	0.1	0.1	0.1	0.1	mg/kg	NULL	NULL	1	1
1871	SRC-CU001-FI000016-012015	NULL	AROCLOR 1016	12674-11-2	NULL	NULL	mg/kg	0.11	0.11	0.26	0.26	mg/kg	U	U	0	1
1872	SRC-CU001-FI000016-012015	NULL	AROCLOR 1221	11104-28-2	4.2	4.2	mg/kg	0.11	0.11	0.26	0.26	mg/kg	NULL	NULL	1	1
1873	SRC-CU001-FI000016-012015	NULL	AROCLOR 1232	11141-16-5	NULL	NULL	mg/kg	0.11	0.11	0.26	0.26	mg/kg	U	U	0	1
1874	SRC-CU001-FI000016-012015	NULL	AROCLOR 1242	53469-21-9	5.3	5.3	mg/kg	0.11	0.11	0.26	0.26	mg/kg	NULL	NULL	1	1
1875	SRC-CU001-FI000016-012015	NULL	AROCLOR 1248	12672-29-6	NULL	NULL	mg/kg	0.11	0.11	0.26	0.26	mg/kg	U	U	0	1
1876	SRC-CU001-FI000016-012015	NULL	AROCLOR 1254	11097-69-1	NULL	NULL	mg/kg	0.11	0.11	0.26	0.26	mg/kg	U	U	0	1
1877	SRC-CU001-FI000016-012015	NULL	AROCLOR 1260	11096-82-5	NULL	NULL	mg/kg	0.11	0.11	0.26	0.26	mg/kg	U	U	0	1
1878	SRC-CU001-FI000016-012015	NULL	Moisture Content	WC002	24	24	%	0.02	0.02	0.02	0.02	%	NULL	NULL	1	1
1879	SRC-CU001-FI000016-012015	NULL	Total PCBs	1336-36-3	9.5	9.5	mg/kg	0.11	0.11	0.26	0.26	mg/kg	NULL	NULL	1	1
1880	SRC-CU001-FI000016-012015	NULL	Tri+ PCBs	TRI_PLUS_PCB	5.46105	5.46105	mg/kg	0.11	0.11	0.11	0.11	mg/kg	NULL	NULL	1	1
1881	SRC-CU001-SI000016-000006	NULL	AROCLOR 1016	12674-11-2	NULL	NULL	mg/kg	0.18	0.18	0.44	0.44	mg/kg	U	U	0	1
1882	SRC-CU001-SI000016-000006	NULL	AROCLOR 1221	11104-28-2	9.5	9.5	mg/kg	0.18	0.18	0.44	0.44	mg/kg	NULL	NULL	1	1
1883	SRC-CU001-SI000016-000006	NULL	AROCLOR 1232	11141-16-5	NULL	NULL	mg/kg	0.18	0.18	0.44	0.44	mg/kg	U	U	0	1
1884	SRC-CU001-SI000016-000006	NULL	AROCLOR 1242	53469-21-9	11	11	mg/kg	0.18	0.18	0.44	0.44	mg/kg	NULL	NULL	1	1
1885	SRC-CU001-SI000016-000006	NULL	AROCLOR 1248	12672-29-6	NULL	NULL	mg/kg	0.18	0.18	0.44	0.44	mg/kg	U	U	0	1

CU-01 Residual Core Data
(All Dredging Passes)

Row ID	cu_id	node_id	dredge_pass	core_id	location_type	x_coord	y_coord	coord_system	sample_dt	collection_method	sample_name	sample_type	start_depth	end_depth	depth_unit
1886	RLC-CU001	SRN-CU001-016	Second Inventory	SRC-CU001-SI000016	Sediment Residual Core Location	735251.05	1616870.14	New York State Plane East (ft) NAD 83	9/22/09 8:38	Core	SRC-CU001-SI000016-000006	ENV	0	6	in
1887	RLC-CU001	SRN-CU001-016	Second Inventory	SRC-CU001-SI000016	Sediment Residual Core Location	735251.05	1616870.14	New York State Plane East (ft) NAD 83	9/22/09 8:38	Core	SRC-CU001-SI000016-000006	ENV	0	6	in
1888	RLC-CU001	SRN-CU001-016	Second Inventory	SRC-CU001-SI000016	Sediment Residual Core Location	735251.05	1616870.14	New York State Plane East (ft) NAD 83	9/22/09 8:38	Core	SRC-CU001-SI000016-000006	ENV	0	6	in
1889	RLC-CU001	SRN-CU001-016	Second Inventory	SRC-CU001-SI000016	Sediment Residual Core Location	735251.05	1616870.14	New York State Plane East (ft) NAD 83	9/22/09 8:38	Core	SRC-CU001-SI000016-000006	ENV	0	6	in
1890	RLC-CU001	SRN-CU001-016	Second Inventory	SRC-CU001-SI000016	Sediment Residual Core Location	735251.05	1616870.14	New York State Plane East (ft) NAD 83	9/22/09 8:38	Core	SRC-CU001-SI000016-000006	ENV	0	6	in
1891	RLC-CU001	SRN-CU001-016	Second Inventory	SRC-CU001-SI000016	Sediment Residual Core Location	735251.05	1616870.14	New York State Plane East (ft) NAD 83	9/22/09 8:38	Core	SRC-CU001-SI000016-006010	ENV	6	10	in
1892	RLC-CU001	SRN-CU001-016	Second Inventory	SRC-CU001-SI000016	Sediment Residual Core Location	735251.05	1616870.14	New York State Plane East (ft) NAD 83	9/22/09 8:38	Core	SRC-CU001-SI000016-006010	ENV	6	10	in
1893	RLC-CU001	SRN-CU001-016	Second Inventory	SRC-CU001-SI000016	Sediment Residual Core Location	735251.05	1616870.14	New York State Plane East (ft) NAD 83	9/22/09 8:38	Core	SRC-CU001-SI000016-006010	ENV	6	10	in
1894	RLC-CU001	SRN-CU001-016	Second Inventory	SRC-CU001-SI000016	Sediment Residual Core Location	735251.05	1616870.14	New York State Plane East (ft) NAD 83	9/22/09 8:38	Core	SRC-CU001-SI000016-006010	ENV	6	10	in
1895	RLC-CU001	SRN-CU001-016	Second Inventory	SRC-CU001-SI000016	Sediment Residual Core Location	735251.05	1616870.14	New York State Plane East (ft) NAD 83	9/22/09 8:38	Core	SRC-CU001-SI000016-006010	ENV	6	10	in
1896	RLC-CU001	SRN-CU001-016	Second Inventory	SRC-CU001-SI000016	Sediment Residual Core Location	735251.05	1616870.14	New York State Plane East (ft) NAD 83	9/22/09 8:38	Core	SRC-CU001-SI000016-006010	ENV	6	10	in
1897	RLC-CU001	SRN-CU001-016	Second Inventory	SRC-CU001-SI000016	Sediment Residual Core Location	735251.05	1616870.14	New York State Plane East (ft) NAD 83	9/22/09 8:38	Core	SRC-CU001-SI000016-006010	ENV	6	10	in
1898	RLC-CU001	SRN-CU001-016	Second Inventory	SRC-CU001-SI000016	Sediment Residual Core Location	735251.05	1616870.14	New York State Plane East (ft) NAD 83	9/22/09 8:38	Core	SRC-CU001-SI000016-006010	ENV	6	10	in
1899	RLC-CU001	SRN-CU001-016	Second Inventory	SRC-CU001-SI000016	Sediment Residual Core Location	735251.05	1616870.14	New York State Plane East (ft) NAD 83	9/22/09 8:38	Core	SRC-CU001-SI000016-006010	ENV	6	10	in
1900	RLC-CU001	SRN-CU001-016	Second Inventory	SRC-CU001-SI000016	Sediment Residual Core Location	735251.05	1616870.14	New York State Plane East (ft) NAD 83	9/22/09 8:38	Core	SRC-CU001-SI000016-006010	ENV	6	10	in
1901	RLC-CU001	SRN-CU001-016	Second Residual	SRC-CU001-SR000016	Sediment Residual Core Location	735260.58	1616868.46	New York State Plane East (ft) NAD 83	10/15/09 12:39	Core	SRC-CU001-SR000016-000006	ENV	0	6	in
1902	RLC-CU001	SRN-CU001-016	Second Residual	SRC-CU001-SR000016	Sediment Residual Core Location	735260.58	1616868.46	New York State Plane East (ft) NAD 83	10/15/09 12:39	Core	SRC-CU001-SR000016-000006	ENV	0	6	in
1903	RLC-CU001	SRN-CU001-016	Second Residual	SRC-CU001-SR000016	Sediment Residual Core Location	735260.58	1616868.46	New York State Plane East (ft) NAD 83	10/15/09 12:39	Core	SRC-CU001-SR000016-000006	ENV	0	6	in
1904	RLC-CU001	SRN-CU001-016	Second Residual	SRC-CU001-SR000016	Sediment Residual Core Location	735260.58	1616868.46	New York State Plane East (ft) NAD 83	10/15/09 12:39	Core	SRC-CU001-SR000016-000006	ENV	0	6	in
1905	RLC-CU001	SRN-CU001-016	Second Residual	SRC-CU001-SR000016	Sediment Residual Core Location	735260.58	1616868.46	New York State Plane East (ft) NAD 83	10/15/09 12:39	Core	SRC-CU001-SR000016-000006	ENV	0	6	in
1906	RLC-CU001	SRN-CU001-016	Second Residual	SRC-CU001-SR000016	Sediment Residual Core Location	735260.58	1616868.46	New York State Plane East (ft) NAD 83	10/15/09 12:39	Core	SRC-CU001-SR000016-000006	ENV	0	6	in
1907	RLC-CU001	SRN-CU001-016	Second Residual	SRC-CU001-SR000016	Sediment Residual Core Location	735260.58	1616868.46	New York State Plane East (ft) NAD 83	10/15/09 12:39	Core	SRC-CU001-SR000016-000006	ENV	0	6	in
1908	RLC-CU001	SRN-CU001-016	Second Residual	SRC-CU001-SR000016	Sediment Residual Core Location	735260.58	1616868.46	New York State Plane East (ft) NAD 83	10/15/09 12:39	Core	SRC-CU001-SR000016-000006	ENV	0	6	in
1909	RLC-CU001	SRN-CU001-016	Second Residual	SRC-CU001-SR000016	Sediment Residual Core Location	735260.58	1616868.46	New York State Plane East (ft) NAD 83	10/15/09 12:39	Core	SRC-CU001-SR000016-000006	ENV	0	6	in
1910	RLC-CU001	SRN-CU001-016	Second Residual	SRC-CU001-SR000016	Sediment Residual Core Location	735260.58	1616868.46	New York State Plane East (ft) NAD 83	10/15/09 12:39	Core	SRC-CU001-SR000016-000006	ENV	0	6	in
1911	RLC-CU001	SRN-CU001-016	Second Residual	SRC-CU001-SR000016	Sediment Residual Core Location	735260.58	1616868.46	New York State Plane East (ft) NAD 83	10/15/09 12:39	Core	SRC-CU001-SR000016-006012	ENV	6	12	in
1912	RLC-CU001	SRN-CU001-016	Second Residual	SRC-CU001-SR000016	Sediment Residual Core Location	735260.58	1616868.46	New York State Plane East (ft) NAD 83	10/15/09 12:39	Core	SRC-CU001-SR000016-006012	ENV	6	12	in
1913	RLC-CU001	SRN-CU001-016	Second Residual	SRC-CU001-SR000016	Sediment Residual Core Location	735260.58	1616868.46	New York State Plane East (ft) NAD 83	10/15/09 12:39	Core	SRC-CU001-SR000016-006012	ENV	6	12	in
1914	RLC-CU001	SRN-CU001-016	Second Residual	SRC-CU001-SR000016	Sediment Residual Core Location	735260.58	1616868.46	New York State Plane East (ft) NAD 83	10/15/09 12:39	Core	SRC-CU001-SR000016-006012	ENV	6	12	in
1915	RLC-CU001	SRN-CU001-016	Second Residual	SRC-CU001-SR000016	Sediment Residual Core Location	735260.58	1616868.46	New York State Plane East (ft) NAD 83	10/15/09 12:39	Core	SRC-CU001-SR000016-006012	ENV	6	12	in
1916	RLC-CU001	SRN-CU001-016	Second Residual	SRC-CU001-SR000016	Sediment Residual Core Location	735260.58	1616868.46	New York State Plane East (ft) NAD 83	10/15/09 12:39	Core	SRC-CU001-SR000016-006012	ENV	6	12	in
1917	RLC-CU001	SRN-CU001-016	Second Residual	SRC-CU001-SR000016	Sediment Residual Core Location	735260.58	1616868.46	New York State Plane East (ft) NAD 83	10/15/09 12:39	Core	SRC-CU001-SR000016-006012	ENV	6	12	in
1918	RLC-CU001	SRN-CU001-016	Second Residual	SRC-CU001-SR000016	Sediment Residual Core Location	735260.58	1616868.46	New York State Plane East (ft) NAD 83	10/15/09 12:39	Core	SRC-CU001-SR000016-006012	ENV	6	12	in
1919	RLC-CU001	SRN-CU001-016	Second Residual	SRC-CU001-SR000016	Sediment Residual Core Location	735260.58	1616868.46	New York State Plane East (ft) NAD 83	10/15/09 12:39	Core	SRC-CU001-SR000016-006012	ENV	6	12	in
1920	RLC-CU001	SRN-CU001-016	Second Residual	SRC-CU001-SR000016	Sediment Residual Core Location	735260.58	1616868.46	New York State Plane East (ft) NAD 83	10/15/09 12:39	Core	SRC-CU001-SR000016-006012	ENV	6	12	in
1921	RLC-CU001	SRN-CU001-016	Second Residual	SRC-CU001-SR000016	Sediment Residual Core Location	735260.58	1616868.46	New York State Plane East (ft) NAD 83	10/15/09 12:39	Core	SRC-CU001-SR000016-012018	ENV	12	18	in
1922	RLC-CU001	SRN-CU001-016	Second Residual	SRC-CU001-SR000016	Sediment Residual Core Location	735260.58	1616868.46	New York State Plane East (ft) NAD 83	10/15/09 12:39	Core	SRC-CU001-SR000016-012018	ENV	12	18	in
1923	RLC-CU001	SRN-CU001-016	Second Residual	SRC-CU001-SR000016	Sediment Residual Core Location	735260.58	1616868.46	New York State Plane East (ft) NAD 83	10/15/09 12:39	Core	SRC-CU001-SR000016-012018	ENV	12	18	in
1924	RLC-CU001	SRN-CU001-016	Second Residual	SRC-CU001-SR000016	Sediment Residual Core Location	735260.58	1616868.46	New York State Plane East (ft) NAD 83	10/15/09 12:39	Core	SRC-CU001-SR000016-012018	ENV	12	18	in
1925	RLC-CU001	SRN-CU001-016	Second Residual	SRC-CU001-SR000016	Sediment Residual Core Location	735260.58	1616868.46	New York State Plane East (ft) NAD 83	10/15/09 12:39	Core	SRC-CU001-SR000016-012018	ENV	12	18	in
1926	RLC-CU001	SRN-CU001-016	Second Residual	SRC-CU001-SR000016	Sediment Residual Core Location	735260.58	1616868.46	New York State Plane East (ft) NAD 83	10/15/09 12:39	Core	SRC-CU001-SR000016-012018	ENV	12	18	in
1927	RLC-CU001	SRN-CU001-016	Second Residual	SRC-CU001-SR000016	Sediment Residual Core Location	735260.58	1616868.46	New York State Plane East (ft) NAD 83	10/15/09 12:39	Core	SRC-CU001-SR000016-012018	ENV	12	18	in
1928	RLC-CU001	SRN-CU001-016	Second Residual	SRC-CU001-SR000016	Sediment Residual Core Location	735260.58	1616868.46	New York State Plane East (ft) NAD 83	10/15/09 12:39	Core	SRC-CU001-SR000016-012018	ENV	12	18	in
1929	RLC-CU001	SRN-CU001-016	Second Residual	SRC-CU001-SR000016	Sediment Residual Core Location	735260.58	1616868.46	New York State Plane East (ft) NAD 83	10/15/09 12:39	Core	SRC-CU001-SR000016-012018	ENV	12	18	in
1930	RLC-CU001	SRN-CU001-016	Second Residual	SRC-CU001-SR000016	Sediment Residual Core Location	735260.58	1616868.46	New York State Plane East (ft) NAD 83	10/15/09 12:39	Core	SRC-CU001-SR000016-012018	ENV	12	18	in
1931	RLC-CU001	SRN-CU001-016	Second Residual	SRC-CU001-SR000016	Sediment Residual Core Location	735260.58	1616868.46	New York State Plane East (ft) NAD 83	10/15/09 12:39	Core	SRC-CU001-SR000016-018024	ENV	18	24	in
1932	RLC-CU001	SRN-CU001-016	Second Residual	SRC-CU001-SR000016	Sediment Residual Core Location	735260.58	1616868.46	New York State Plane East (ft) NAD 83	10/15/09 12:39	Core	SRC-CU001-SR000016-018024	ENV	18	24	in
1933	RLC-CU001	SRN-CU001-016	Second Residual	SRC-CU001-SR000016	Sediment Residual Core Location	735260.58	1616868.46	New York State Plane East (ft) NAD 83	10/15/09 12:39	Core	SRC-CU001-SR000016-018024	ENV	18	24	in
1934	RLC-CU001	SRN-CU001-016	Second Residual	SRC-CU001-SR000016	Sediment Residual Core Location	735260.58	1616868.46	New York State Plane East (ft) NAD 83	10/15/09 12:39	Core	SRC-CU001-SR000016-018024	ENV	18	24	in
1935	RLC-CU001	SRN-CU001-016	Second Residual	SRC-CU001-SR000016	Sediment Residual Core Location	735260.58	1616868.46	New York State Plane East (ft) NAD 83	10/15/09 12:39	Core	SRC-CU001-SR000016-018024	ENV	18	24	in
1936	RLC-CU001	SRN-CU001-016	Second Residual	SRC-CU001-SR000016	Sediment Residual Core Location	735260.58	1616868.46	New York State Plane East (ft) NAD 83	10/15/09 12:39	Core	SRC-CU001-SR000016-018024	ENV	18	24	in
1937	RLC-CU001	SRN-CU001-016	Second Residual	SRC-CU001-SR000016	Sediment Residual Core Location	735260.58	1616868.46	New York State Plane East (ft) NAD 83	10/15/09 12:39	Core	SRC-CU001-SR000016-018024	ENV	18	24	in
1938	RLC-CU001	SRN-CU001-016	Second Residual	SRC-CU001-SR000016	Sediment Residual Core Location	735260.58	1616868.46	New York State Plane East (ft) NAD 83	10/15/09 12:39	Core	SRC-CU001-SR000016-018024	ENV	18	24	in
1939	RLC-CU001	SRN-CU001-016	Second Residual	SRC-CU001-SR000016	Sediment Residual Core Location	735260.58	1616868.46	New York State Plane East (ft) NAD 83	10/15/09 12:39	Core	SRC-CU001-SR000016-018024	ENV	18	24	in
1940	RLC-CU001	SRN-CU001-016	Second Residual	SRC-CU001-SR000016	Sediment Residual Core Location	735260.58	1616868.46	New York State Plane East (ft) NAD 83	10/15/09 12:39	Core	SRC-CU001-SR000016-018024	ENV	18	24	in
1941	RLC-CU001	SRN-CU001-016	THIRD RESIDUAL	SRC-CU001-TR000016	Sediment Residual Core Location	735261.48	1616875.88	New York State Plane East (ft) NAD 83	10/27/09 14:38	Core	SRC-CU001-TR000016-000006	ENV	0	6	in
1942	RLC-CU001	SRN-CU001-016	THIRD RESIDUAL	SRC-CU001-TR000016	Sediment Residual Core Location	735261.48	1616875.88	New York State Plane East (ft) NAD 83	10/27/09 14:38	Core	SRC-CU001-TR000016-000006	ENV	0	6	in
1943	RLC-CU001	SRN-CU001-016	THIRD RESIDUAL	SRC-CU001-TR000016	Sediment Residual Core Location	735261.48	1616875.88	New York State Plane East (ft) NAD 83	10/27/09 14:38	Core	SRC-CU001-TR000016-000006	ENV	0	6	in
1944	RLC-CU001	SRN-CU001-016	THIRD RESIDUAL	SRC-CU001-TR000016	Sediment Residual Core Location	735261.48	1616875.88	New York State Plane East (ft) NAD 83	10/27/09 14:38	Core	SRC-CU001-TR000016-000006	ENV	0	6	in
1945	RLC-CU001	SRN-CU001-016	THIRD RESIDUAL	SRC-CU001-TR000016	Sediment Residual Core Location	735261.48	1616875.88	New York State Plane East (ft) NAD 83	10/27/09 14:38	Core	SRC-CU001-TR000016-000006	ENV	0	6	in
1946	RLC-CU001	SRN-CU001-016	THIRD RESIDUAL	SRC-CU001-TR000016	Sediment Residual Core Location	735261.48	1616875.88	New York State Plane East (ft) NAD 83	10/27/09 14:38	Core	SRC-CU001-TR000016-000006	ENV	0	6	in
1947	RLC-CU001	SRN-CU001-016	THIRD RESIDUAL	SRC-CU001-TR000016	Sediment Residual Core Location	735261.48	1616875.88	New York State Plane East (ft) NAD 83	10/27/09 14:38	Core	SRC-CU001-TR000016-000006	ENV	0	6	in
1948	RLC-CU001	SRN-CU001-016	THIRD RESIDUAL	SRC-CU001-TR000016	Sediment Residual Core Location	735261.48	1616875.88	New York State Plane East (ft) NAD 83	10/27/09 14:38	Core	SRC-CU001-TR000016-000006	ENV	0	6	in
1949	RLC-CU001	SRN-CU001-016	THIRD RESIDUAL	SRC-CU001-TR000016	Sediment Residual Core Location	735261.48	1616875.88	New York State Plane East (ft) NAD 83	10/27/09 14:38	Core	SRC-CU001-TR000016-000006	ENV	0	6	in
1950	RLC-CU001	SRN-CU001-016	THIRD RESIDUAL	SRC-CU001-TR000016	Sediment Residual Core Location	735261.48	1616875.88	New York State Plane East (ft) NAD 83	10/27/09 14:38	Core	SRC-CU001-TR000016-000006	ENV	0	6	in

Row ID	sample_name	dup_parent_sample_name	analyte_name	cas_rn	Lab_Reported_Result	Verified_Result	result_unit	Lab_Reported_MDL	Verified_MDL	Lab_Reported_RL	Verified_RL	limit_unit	Lab_Reported_Qualifier	Verified_Qualifier	Detected	Reportable
1886	SRC-CU001-SI000016-000006	NULL	AROCLOR 1254	11097-69-1	1.2	1.2	mg/kg	0.18	0.18	0.44	0.44	mg/kg	NULL	NULL	1	1
1887	SRC-CU001-SI000016-000006	NULL	AROCLOR 1260	11096-82-5	NULL	NULL	mg/kg	0.18	0.18	0.44	0.44	mg/kg	U	U	0	1
1888	SRC-CU001-SI000016-000006	NULL	Moisture Content	WC002	34	34	%	0.02	0.02	0.02	0.02	%	NULL	NULL	1	1
1889	SRC-CU001-SI000016-000006	NULL	Total PCBs	1336-36-3	21.7	21.7	mg/kg	0.18	0.18	1.8	1.8	mg/kg	NULL	NULL	1	1
1890	SRC-CU001-SI000016-000006	NULL	Tri+ PCBs	TRI_PLUS_PCB	12.432	12.432	mg/kg	0.18	0.18	0.18	0.18	mg/kg	NULL	NULL	1	1
1891	SRC-CU001-SI000016-006010	NULL	AROCLOR 1016	12674-11-2	NULL	NULL	mg/kg	0.031	0.031	0.12	0.12	mg/kg	U	U	0	1
1892	SRC-CU001-SI000016-006010	NULL	AROCLOR 1221	11104-28-2	3.5	3.5	mg/kg	0.031	0.031	0.12	0.12	mg/kg	NULL	NULL	1	1
1893	SRC-CU001-SI000016-006010	NULL	AROCLOR 1232	11141-16-5	NULL	NULL	mg/kg	0.031	0.031	0.12	0.12	mg/kg	U	U	0	1
1894	SRC-CU001-SI000016-006010	NULL	AROCLOR 1242	53469-21-9	3.1	3.1	mg/kg	0.031	0.031	0.12	0.12	mg/kg	NULL	NULL	1	1
1895	SRC-CU001-SI000016-006010	NULL	AROCLOR 1248	12672-29-6	NULL	NULL	mg/kg	0.031	0.031	0.12	0.12	mg/kg	U	U	0	1
1896	SRC-CU001-SI000016-006010	NULL	AROCLOR 1254	11097-69-1	NULL	NULL	mg/kg	0.031	0.031	0.12	0.12	mg/kg	U	U	0	1
1897	SRC-CU001-SI000016-006010	NULL	AROCLOR 1260	11096-82-5	NULL	NULL	mg/kg	0.031	0.031	0.12	0.12	mg/kg	U	U	0	1
1898	SRC-CU001-SI000016-006010	NULL	Moisture Content	WC002	57.4	57.4	%	1	1	1	1	%	NULL	NULL	1	1
1899	SRC-CU001-SI000016-006010	NULL	Total PCBs	1336-36-3	6.6	6.6	mg/kg	0.031	0.031	0.47	0.47	mg/kg	NULL	NULL	1	1
1900	SRC-CU001-SI000016-006010	NULL	Tri+ PCBs	TRI_PLUS_PCB	3.325105	3.325105	mg/kg	0.031	0.031	0.031	0.031	mg/kg	NULL	NULL	1	1
1901	SRC-CU001-SR000016-000006	NULL	AROCLOR 1016	12674-11-2	NULL	NULL	mg/kg	0.24	0.24	0.58	0.58	mg/kg	U	U	0	1
1902	SRC-CU001-SR000016-000006	NULL	AROCLOR 1221	11104-28-2	11	11	mg/kg	0.24	0.24	0.58	0.58	mg/kg	NULL	NULL	1	1
1903	SRC-CU001-SR000016-000006	NULL	AROCLOR 1232	11141-16-5	NULL	NULL	mg/kg	0.24	0.24	0.58	0.58	mg/kg	U	U	0	1
1904	SRC-CU001-SR000016-000006	NULL	AROCLOR 1242	53469-21-9	13	13	mg/kg	0.24	0.24	0.58	0.58	mg/kg	NULL	NULL	1	1
1905	SRC-CU001-SR000016-000006	NULL	AROCLOR 1248	12672-29-6	NULL	NULL	mg/kg	0.24	0.24	0.58	0.58	mg/kg	U	U	0	1
1906	SRC-CU001-SR000016-000006	NULL	AROCLOR 1254	11097-69-1	NULL	NULL	mg/kg	0.24	0.24	0.58	0.58	mg/kg	U	U	0	1
1907	SRC-CU001-SR000016-000006	NULL	AROCLOR 1260	11096-82-5	NULL	NULL	mg/kg	0.24	0.24	0.58	0.58	mg/kg	U	U	0	1
1908	SRC-CU001-SR000016-000006	NULL	Moisture Content	WC002	31	31	%	0.019	0.019	0.019	0.019	%	NULL	NULL	1	1
1909	SRC-CU001-SR000016-000006	NULL	Total PCBs	1336-36-3	24	24	mg/kg	0.24	0.24	2.3	2.3	mg/kg	NULL	J	1	1
1910	SRC-CU001-SR000016-000006	NULL	Tri+ PCBs	TRI_PLUS_PCB	13.4792	13.4792	mg/kg	0.24	0.24	0.24	0.24	mg/kg	NULL	NULL	1	1
1911	SRC-CU001-SR000016-006012	NULL	AROCLOR 1016	12674-11-2	NULL	NULL	mg/kg	0.068	0.068	0.26	0.26	mg/kg	U	U	0	1
1912	SRC-CU001-SR000016-006012	NULL	AROCLOR 1221	11104-28-2	2.7	2.7	mg/kg	0.068	0.068	0.26	0.26	mg/kg	NULL	NULL	1	1
1913	SRC-CU001-SR000016-006012	NULL	AROCLOR 1232	11141-16-5	NULL	NULL	mg/kg	0.068	0.068	0.26	0.26	mg/kg	U	U	0	1
1914	SRC-CU001-SR000016-006012	NULL	AROCLOR 1242	53469-21-9	4.1	4.1	mg/kg	0.068	0.068	0.26	0.26	mg/kg	NULL	NULL	1	1
1915	SRC-CU001-SR000016-006012	NULL	AROCLOR 1248	12672-29-6	NULL	NULL	mg/kg	0.068	0.068	0.26	0.26	mg/kg	U	U	0	1
1916	SRC-CU001-SR000016-006012	NULL	AROCLOR 1254	11097-69-1	NULL	NULL	mg/kg	0.068	0.068	0.26	0.26	mg/kg	U	U	0	1
1917	SRC-CU001-SR000016-006012	NULL	AROCLOR 1260	11096-82-5	NULL	NULL	mg/kg	0.068	0.068	0.26	0.26	mg/kg	U	U	0	1
1918	SRC-CU001-SR000016-006012	NULL	Moisture Content	WC002	23.2	23.2	%	1	1	1	1	%	NULL	NULL	1	1
1919	SRC-CU001-SR000016-006012	NULL	Total PCBs	1336-36-3	6.8	6.8	mg/kg	0.068	0.068	1	1	mg/kg	NULL	NULL	1	1
1920	SRC-CU001-SR000016-006012	NULL	Tri+ PCBs	TRI_PLUS_PCB	4.13994	4.13994	mg/kg	0.068	0.068	0.068	0.068	mg/kg	NULL	NULL	1	1
1921	SRC-CU001-SR000016-012018	NULL	AROCLOR 1016	12674-11-2	NULL	NULL	mg/kg	0.066	0.066	0.25	0.25	mg/kg	U	U	0	1
1922	SRC-CU001-SR000016-012018	NULL	AROCLOR 1221	11104-28-2	5.1	5.1	mg/kg	0.066	0.066	0.25	0.25	mg/kg	NULL	NULL	1	1
1923	SRC-CU001-SR000016-012018	NULL	AROCLOR 1232	11141-16-5	NULL	NULL	mg/kg	0.066	0.066	0.25	0.25	mg/kg	U	U	0	1
1924	SRC-CU001-SR000016-012018	NULL	AROCLOR 1242	53469-21-9	7.9	7.9	mg/kg	0.066	0.066	0.25	0.25	mg/kg	NULL	NULL	1	1
1925	SRC-CU001-SR000016-012018	NULL	AROCLOR 1248	12672-29-6	NULL	NULL	mg/kg	0.066	0.066	0.25	0.25	mg/kg	U	U	0	1
1926	SRC-CU001-SR000016-012018	NULL	AROCLOR 1254	11097-69-1	NULL	NULL	mg/kg	0.066	0.066	0.25	0.25	mg/kg	U	U	0	1
1927	SRC-CU001-SR000016-012018	NULL	AROCLOR 1260	11096-82-5	NULL	NULL	mg/kg	0.066	0.066	0.25	0.25	mg/kg	U	U	0	1
1928	SRC-CU001-SR000016-012018	NULL	Moisture Content	WC002	21	21	%	1	1	1	1	%	NULL	NULL	1	1
1929	SRC-CU001-SR000016-012018	NULL	Total PCBs	1336-36-3	13	13	mg/kg	0.066	0.066	1	1	mg/kg	NULL	NULL	1	1
1930	SRC-CU001-SR000016-012018	NULL	Tri+ PCBs	TRI_PLUS_PCB	7.93303	7.93303	mg/kg	0.066	0.066	0.066	0.066	mg/kg	NULL	NULL	1	1
1931	SRC-CU001-SR000016-018024	NULL	AROCLOR 1016	12674-11-2	NULL	NULL	mg/kg	0.64	0.64	2.5	2.5	mg/kg	U	U	0	1
1932	SRC-CU001-SR000016-018024	NULL	AROCLOR 1221	11104-28-2	52	52	mg/kg	0.64	0.64	2.5	2.5	mg/kg	NULL	NULL	1	1
1933	SRC-CU001-SR000016-018024	NULL	AROCLOR 1232	11141-16-5	NULL	NULL	mg/kg	0.64	0.64	2.5	2.5	mg/kg	U	U	0	1
1934	SRC-CU001-SR000016-018024	NULL	AROCLOR 1242	53469-21-9	16	16	mg/kg	0.64	0.64	2.5	2.5	mg/kg	NULL	NULL	1	1
1935	SRC-CU001-SR000016-018024	NULL	AROCLOR 1248	12672-29-6	NULL	NULL	mg/kg	0.64	0.64	2.5	2.5	mg/kg	U	U	0	1
1936	SRC-CU001-SR000016-018024	NULL	AROCLOR 1254	11097-69-1	3.7	3.7	mg/kg	0.64	0.64	2.5	2.5	mg/kg	NULL	NULL	1	1
1937	SRC-CU001-SR000016-018024	NULL	AROCLOR 1260	11096-82-5	NULL	NULL	mg/kg	0.64	0.64	2.5	2.5	mg/kg	U	U	0	1
1938	SRC-CU001-SR000016-018024	NULL	Moisture Content	WC002	18.7	18.7	%	1	1	1	1	%	NULL	NULL	1	1
1939	SRC-CU001-SR000016-018024	NULL	Total PCBs	1336-36-3	72	72	mg/kg	0.64	0.64	9.8	9.8	mg/kg	NULL	NULL	1	1
1940	SRC-CU001-SR000016-018024	NULL	Tri+ PCBs	TRI_PLUS_PCB	25.207	25.207	mg/kg	0.64	0.64	0.64	0.64	mg/kg	NULL	NULL	1	1
1941	SRC-CU001-TR000016-000006	NULL	AROCLOR 1016	12674-11-2	NULL	NULL	mg/kg	1.1	1.1	2.8	2.8	mg/kg	U	U	0	1
1942	SRC-CU001-TR000016-000006	NULL	AROCLOR 1221	11104-28-2	90	90	mg/kg	1.1	1.1	2.8	2.8	mg/kg	NULL	NULL	1	1
1943	SRC-CU001-TR000016-000006	NULL	AROCLOR 1232	11141-16-5	NULL	NULL	mg/kg	1.1	1.1	2.8	2.8	mg/kg	U	U	0	1
1944	SRC-CU001-TR000016-000006	NULL	AROCLOR 1242	53469-21-9	46	46	mg/kg	1.1	1.1	2.8	2.8	mg/kg	NULL	NULL	1	1
1945	SRC-CU001-TR000016-000006	NULL	AROCLOR 1248	12672-29-6	NULL	NULL	mg/kg	1.1	1.1	2.8	2.8	mg/kg	U	U	0	1
1946	SRC-CU001-TR000016-000006	NULL	AROCLOR 1254	11097-69-1	NULL	NULL	mg/kg	1.1	1.1	2.8	2.8	mg/kg	U	U	0	1
1947	SRC-CU001-TR000016-000006	NULL	AROCLOR 1260	11096-82-5	NULL	NULL	mg/kg	1.1	1.1	2.8	2.8	mg/kg	U	U	0	1
1948	SRC-CU001-TR000016-000006	NULL	Moisture Content	WC002	28	28	%	0.018	0.018	0.018	0.018	%	NULL	NULL	1	1
1949	SRC-CU001-TR000016-000006	NULL	Total PCBs	1336-36-3	136	136	mg/kg	1.1	1.1	11	11	mg/kg	NULL	NULL	1	1
1950	SRC-CU001-TR000016-000006	NULL	Tri+ PCBs	TRI_PLUS_PCB	54.9605	54.9605	mg/kg	1.1	1.1	1.1	1.1	mg/kg	NULL	NULL	1	1

CU-01 Residual Core Data
(All Dredging Passes)

Row ID	cu_id	node_id	dredge_pass	core_id	location_type	x_coord	y_coord	coord_system	sample_dt	collection_method	sample_name	sample_type	start_depth	end_depth	depth_unit
1951	RLC-CU001	SRN-CU001-016	THIRD RESIDUAL	SRC-CU001-TR000016	Sediment Residual Core Location	735261.48	1616875.88	New York State Plane East (ft) NAD 83	10/27/09 14:38	Core	SRC-CU001-TR000016-006012	ENV	6	12	in
1952	RLC-CU001	SRN-CU001-016	THIRD RESIDUAL	SRC-CU001-TR000016	Sediment Residual Core Location	735261.48	1616875.88	New York State Plane East (ft) NAD 83	10/27/09 14:38	Core	SRC-CU001-TR000016-006012	ENV	6	12	in
1953	RLC-CU001	SRN-CU001-016	THIRD RESIDUAL	SRC-CU001-TR000016	Sediment Residual Core Location	735261.48	1616875.88	New York State Plane East (ft) NAD 83	10/27/09 14:38	Core	SRC-CU001-TR000016-006012	ENV	6	12	in
1954	RLC-CU001	SRN-CU001-016	THIRD RESIDUAL	SRC-CU001-TR000016	Sediment Residual Core Location	735261.48	1616875.88	New York State Plane East (ft) NAD 83	10/27/09 14:38	Core	SRC-CU001-TR000016-006012	ENV	6	12	in
1955	RLC-CU001	SRN-CU001-016	THIRD RESIDUAL	SRC-CU001-TR000016	Sediment Residual Core Location	735261.48	1616875.88	New York State Plane East (ft) NAD 83	10/27/09 14:38	Core	SRC-CU001-TR000016-006012	ENV	6	12	in
1956	RLC-CU001	SRN-CU001-016	THIRD RESIDUAL	SRC-CU001-TR000016	Sediment Residual Core Location	735261.48	1616875.88	New York State Plane East (ft) NAD 83	10/27/09 14:38	Core	SRC-CU001-TR000016-006012	ENV	6	12	in
1957	RLC-CU001	SRN-CU001-016	THIRD RESIDUAL	SRC-CU001-TR000016	Sediment Residual Core Location	735261.48	1616875.88	New York State Plane East (ft) NAD 83	10/27/09 14:38	Core	SRC-CU001-TR000016-006012	ENV	6	12	in
1958	RLC-CU001	SRN-CU001-016	THIRD RESIDUAL	SRC-CU001-TR000016	Sediment Residual Core Location	735261.48	1616875.88	New York State Plane East (ft) NAD 83	10/27/09 14:38	Core	SRC-CU001-TR000016-006012	ENV	6	12	in
1959	RLC-CU001	SRN-CU001-016	THIRD RESIDUAL	SRC-CU001-TR000016	Sediment Residual Core Location	735261.48	1616875.88	New York State Plane East (ft) NAD 83	10/27/09 14:38	Core	SRC-CU001-TR000016-006012	ENV	6	12	in
1960	RLC-CU001	SRN-CU001-016	THIRD RESIDUAL	SRC-CU001-TR000016	Sediment Residual Core Location	735261.48	1616875.88	New York State Plane East (ft) NAD 83	10/27/09 14:38	Core	SRC-CU001-TR000016-006012	ENV	6	12	in
1961	RLC-CU001	SRN-CU001-016	THIRD RESIDUAL	SRC-CU001-TR000016	Sediment Residual Core Location	735261.48	1616875.88	New York State Plane East (ft) NAD 83	10/27/09 14:38	Core	SRC-CU001-TR000016-012016	ENV	12	16	in
1962	RLC-CU001	SRN-CU001-016	THIRD RESIDUAL	SRC-CU001-TR000016	Sediment Residual Core Location	735261.48	1616875.88	New York State Plane East (ft) NAD 83	10/27/09 14:38	Core	SRC-CU001-TR000016-012016	ENV	12	16	in
1963	RLC-CU001	SRN-CU001-016	THIRD RESIDUAL	SRC-CU001-TR000016	Sediment Residual Core Location	735261.48	1616875.88	New York State Plane East (ft) NAD 83	10/27/09 14:38	Core	SRC-CU001-TR000016-012016	ENV	12	16	in
1964	RLC-CU001	SRN-CU001-016	THIRD RESIDUAL	SRC-CU001-TR000016	Sediment Residual Core Location	735261.48	1616875.88	New York State Plane East (ft) NAD 83	10/27/09 14:38	Core	SRC-CU001-TR000016-012016	ENV	12	16	in
1965	RLC-CU001	SRN-CU001-016	THIRD RESIDUAL	SRC-CU001-TR000016	Sediment Residual Core Location	735261.48	1616875.88	New York State Plane East (ft) NAD 83	10/27/09 14:38	Core	SRC-CU001-TR000016-012016	ENV	12	16	in
1966	RLC-CU001	SRN-CU001-016	THIRD RESIDUAL	SRC-CU001-TR000016	Sediment Residual Core Location	735261.48	1616875.88	New York State Plane East (ft) NAD 83	10/27/09 14:38	Core	SRC-CU001-TR000016-012016	ENV	12	16	in
1967	RLC-CU001	SRN-CU001-016	THIRD RESIDUAL	SRC-CU001-TR000016	Sediment Residual Core Location	735261.48	1616875.88	New York State Plane East (ft) NAD 83	10/27/09 14:38	Core	SRC-CU001-TR000016-012016	ENV	12	16	in
1968	RLC-CU001	SRN-CU001-016	THIRD RESIDUAL	SRC-CU001-TR000016	Sediment Residual Core Location	735261.48	1616875.88	New York State Plane East (ft) NAD 83	10/27/09 14:38	Core	SRC-CU001-TR000016-012016	ENV	12	16	in
1969	RLC-CU001	SRN-CU001-016	THIRD RESIDUAL	SRC-CU001-TR000016	Sediment Residual Core Location	735261.48	1616875.88	New York State Plane East (ft) NAD 83	10/27/09 14:38	Core	SRC-CU001-TR000016-012016	ENV	12	16	in
1970	RLC-CU001	SRN-CU001-016	THIRD RESIDUAL	SRC-CU001-TR000016	Sediment Residual Core Location	735261.48	1616875.88	New York State Plane East (ft) NAD 83	10/27/09 14:38	Core	SRC-CU001-TR000016-012016	ENV	12	16	in
1971	RLC-CU001	SRN-CU001-016	THIRD RESIDUAL	SRC-CU001-TR000016	Sediment Residual Core Location	735261.48	1616875.88	New York State Plane East (ft) NAD 83	10/27/09 14:38	Core	SRC-CU001-TR000016-016018	ENV	16	18	in
1972	RLC-CU001	SRN-CU001-016	THIRD RESIDUAL	SRC-CU001-TR000016	Sediment Residual Core Location	735261.48	1616875.88	New York State Plane East (ft) NAD 83	10/27/09 14:38	Core	SRC-CU001-TR000016-016018	ENV	16	18	in
1973	RLC-CU001	SRN-CU001-016	THIRD RESIDUAL	SRC-CU001-TR000016	Sediment Residual Core Location	735261.48	1616875.88	New York State Plane East (ft) NAD 83	10/27/09 14:38	Core	SRC-CU001-TR000016-016018	ENV	16	18	in
1974	RLC-CU001	SRN-CU001-016	THIRD RESIDUAL	SRC-CU001-TR000016	Sediment Residual Core Location	735261.48	1616875.88	New York State Plane East (ft) NAD 83	10/27/09 14:38	Core	SRC-CU001-TR000016-016018	ENV	16	18	in
1975	RLC-CU001	SRN-CU001-016	THIRD RESIDUAL	SRC-CU001-TR000016	Sediment Residual Core Location	735261.48	1616875.88	New York State Plane East (ft) NAD 83	10/27/09 14:38	Core	SRC-CU001-TR000016-016018	ENV	16	18	in
1976	RLC-CU001	SRN-CU001-016	THIRD RESIDUAL	SRC-CU001-TR000016	Sediment Residual Core Location	735261.48	1616875.88	New York State Plane East (ft) NAD 83	10/27/09 14:38	Core	SRC-CU001-TR000016-016018	ENV	16	18	in
1977	RLC-CU001	SRN-CU001-016	THIRD RESIDUAL	SRC-CU001-TR000016	Sediment Residual Core Location	735261.48	1616875.88	New York State Plane East (ft) NAD 83	10/27/09 14:38	Core	SRC-CU001-TR000016-016018	ENV	16	18	in
1978	RLC-CU001	SRN-CU001-016	THIRD RESIDUAL	SRC-CU001-TR000016	Sediment Residual Core Location	735261.48	1616875.88	New York State Plane East (ft) NAD 83	10/27/09 14:38	Core	SRC-CU001-TR000016-016018	ENV	16	18	in
1979	RLC-CU001	SRN-CU001-016	THIRD RESIDUAL	SRC-CU001-TR000016	Sediment Residual Core Location	735261.48	1616875.88	New York State Plane East (ft) NAD 83	10/27/09 14:38	Core	SRC-CU001-TR000016-016018	ENV	16	18	in
1980	RLC-CU001	SRN-CU001-016	THIRD RESIDUAL	SRC-CU001-TR000016	Sediment Residual Core Location	735261.48	1616875.88	New York State Plane East (ft) NAD 83	10/27/09 14:38	Core	SRC-CU001-TR000016-016018	ENV	16	18	in
1981	RLC-CU001	SRN-CU001-016	THIRD RESIDUAL	SRC-CU001-TR000016	Sediment Residual Core Location	735261.48	1616875.88	New York State Plane East (ft) NAD 83	10/27/09 14:38	Core	SRC-CU001-TR000016-018024	ENV	18	24	in
1982	RLC-CU001	SRN-CU001-016	THIRD RESIDUAL	SRC-CU001-TR000016	Sediment Residual Core Location	735261.48	1616875.88	New York State Plane East (ft) NAD 83	10/27/09 14:38	Core	SRC-CU001-TR000016-018024	ENV	18	24	in
1983	RLC-CU001	SRN-CU001-016	THIRD RESIDUAL	SRC-CU001-TR000016	Sediment Residual Core Location	735261.48	1616875.88	New York State Plane East (ft) NAD 83	10/27/09 14:38	Core	SRC-CU001-TR000016-018024	ENV	18	24	in
1984	RLC-CU001	SRN-CU001-016	THIRD RESIDUAL	SRC-CU001-TR000016	Sediment Residual Core Location	735261.48	1616875.88	New York State Plane East (ft) NAD 83	10/27/09 14:38	Core	SRC-CU001-TR000016-018024	ENV	18	24	in
1985	RLC-CU001	SRN-CU001-016	THIRD RESIDUAL	SRC-CU001-TR000016	Sediment Residual Core Location	735261.48	1616875.88	New York State Plane East (ft) NAD 83	10/27/09 14:38	Core	SRC-CU001-TR000016-018024	ENV	18	24	in
1986	RLC-CU001	SRN-CU001-016	THIRD RESIDUAL	SRC-CU001-TR000016	Sediment Residual Core Location	735261.48	1616875.88	New York State Plane East (ft) NAD 83	10/27/09 14:38	Core	SRC-CU001-TR000016-018024	ENV	18	24	in
1987	RLC-CU001	SRN-CU001-016	THIRD RESIDUAL	SRC-CU001-TR000016	Sediment Residual Core Location	735261.48	1616875.88	New York State Plane East (ft) NAD 83	10/27/09 14:38	Core	SRC-CU001-TR000016-018024	ENV	18	24	in
1988	RLC-CU001	SRN-CU001-016	THIRD RESIDUAL	SRC-CU001-TR000016	Sediment Residual Core Location	735261.48	1616875.88	New York State Plane East (ft) NAD 83	10/27/09 14:38	Core	SRC-CU001-TR000016-018024	ENV	18	24	in
1989	RLC-CU001	SRN-CU001-016	THIRD RESIDUAL	SRC-CU001-TR000016	Sediment Residual Core Location	735261.48	1616875.88	New York State Plane East (ft) NAD 83	10/27/09 14:38	Core	SRC-CU001-TR000016-018024	ENV	18	24	in
1990	RLC-CU001	SRN-CU001-016	THIRD RESIDUAL	SRC-CU001-TR000016	Sediment Residual Core Location	735261.48	1616875.88	New York State Plane East (ft) NAD 83	10/27/09 14:38	Core	SRC-CU001-TR000016-018024	ENV	18	24	in
1991	RLC-CU001	SRN-CU001-017	First Residual	SRC-CU001-FR000057	Sediment Residual Core Location	734914.26	1616857.1	New York State Plane East (ft) NAD 83	8/6/09 15:12	Core	SRC-CU001-FR000057-000007	ENV	0	7	in
1992	RLC-CU001	SRN-CU001-017	First Residual	SRC-CU001-FR000057	Sediment Residual Core Location	734914.26	1616857.1	New York State Plane East (ft) NAD 83	8/6/09 15:12	Core	SRC-CU001-FR000057-000007	ENV	0	7	in
1993	RLC-CU001	SRN-CU001-017	First Residual	SRC-CU001-FR000057	Sediment Residual Core Location	734914.26	1616857.1	New York State Plane East (ft) NAD 83	8/6/09 15:12	Core	SRC-CU001-FR000057-000007	ENV	0	7	in
1994	RLC-CU001	SRN-CU001-017	First Residual	SRC-CU001-FR000057	Sediment Residual Core Location	734914.26	1616857.1	New York State Plane East (ft) NAD 83	8/6/09 15:12	Core	SRC-CU001-FR000057-000007	ENV	0	7	in
1995	RLC-CU001	SRN-CU001-017	First Residual	SRC-CU001-FR000057	Sediment Residual Core Location	734914.26	1616857.1	New York State Plane East (ft) NAD 83	8/6/09 15:12	Core	SRC-CU001-FR000057-000007	ENV	0	7	in
1996	RLC-CU001	SRN-CU001-017	First Residual	SRC-CU001-FR000057	Sediment Residual Core Location	734914.26	1616857.1	New York State Plane East (ft) NAD 83	8/6/09 15:12	Core	SRC-CU001-FR000057-000007	ENV	0	7	in
1997	RLC-CU001	SRN-CU001-017	First Residual	SRC-CU001-FR000057	Sediment Residual Core Location	734914.26	1616857.1	New York State Plane East (ft) NAD 83	8/6/09 15:12	Core	SRC-CU001-FR000057-000007	ENV	0	7	in
1998	RLC-CU001	SRN-CU001-017	First Residual	SRC-CU001-FR000057	Sediment Residual Core Location	734914.26	1616857.1	New York State Plane East (ft) NAD 83	8/6/09 15:12	Core	SRC-CU001-FR000057-000007	ENV	0	7	in
1999	RLC-CU001	SRN-CU001-017	First Residual	SRC-CU001-FR000057	Sediment Residual Core Location	734914.26	1616857.1	New York State Plane East (ft) NAD 83	8/6/09 15:12	Core	SRC-CU001-FR000057-000007	ENV	0	7	in
2000	RLC-CU001	SRN-CU001-017	First Residual	SRC-CU001-FR000057	Sediment Residual Core Location	734914.26	1616857.1	New York State Plane East (ft) NAD 83	8/6/09 15:12	Core	SRC-CU001-FR000057-000007	ENV	0	7	in
2001	RLC-CU001	SRN-CU001-017	Inventory	SRC-CU001-FI000017	Sediment Residual Core Location	734910.47	1616856	New York State Plane East (ft) NAD 83	6/30/09 13:13	Grab	SRC-CU001-FI000017-000000	ENV	0	0	in
2002	RLC-CU001	SRN-CU001-017	Inventory	SRC-CU001-FI000017	Sediment Residual Core Location	734910.47	1616856	New York State Plane East (ft) NAD 83	6/30/09 13:13	Grab	SRC-CU001-FI000017-000000	ENV	0	0	in
2003	RLC-CU001	SRN-CU001-017	Inventory	SRC-CU001-FI000017	Sediment Residual Core Location	734910.47	1616856	New York State Plane East (ft) NAD 83	6/30/09 13:13	Grab	SRC-CU001-FI000017-000000	ENV	0	0	in
2004	RLC-CU001	SRN-CU001-017	Inventory	SRC-CU001-FI000017	Sediment Residual Core Location	734910.47	1616856	New York State Plane East (ft) NAD 83	6/30/09 13:13	Grab	SRC-CU001-FI000017-000000	ENV	0	0	in
2005	RLC-CU001	SRN-CU001-017	Inventory	SRC-CU001-FI000017	Sediment Residual Core Location	734910.47	1616856	New York State Plane East (ft) NAD 83	6/30/09 13:13	Grab	SRC-CU001-FI000017-000000	ENV	0	0	in
2006	RLC-CU001	SRN-CU001-017	Inventory	SRC-CU001-FI000017	Sediment Residual Core Location	734910.47	1616856	New York State Plane East (ft) NAD 83	6/30/09 13:13	Grab	SRC-CU001-FI000017-000000	ENV	0	0	in
2007	RLC-CU001	SRN-CU001-017	Inventory	SRC-CU001-FI000017	Sediment Residual Core Location	734910.47	1616856	New York State Plane East (ft) NAD 83	6/30/09 13:13	Grab	SRC-CU001-FI000017-000000	ENV	0	0	in
2008	RLC-CU001	SRN-CU001-017	Inventory	SRC-CU001-FI000017	Sediment Residual Core Location	734910.47	1616856	New York State Plane East (ft) NAD 83	6/30/09 13:13	Grab	SRC-CU001-FI000017-000000	ENV	0	0	in
2009	RLC-CU001	SRN-CU001-017	Inventory	SRC-CU001-FI000017	Sediment Residual Core Location	734910.47	1616856	New York State Plane East (ft) NAD 83	6/30/09 13:13	Grab	SRC-CU001-FI000017-000000	ENV	0	0	in
2010	RLC-CU001	SRN-CU001-017	Inventory	SRC-CU001-FI000017	Sediment Residual Core Location	734910.47	1616856	New York State Plane East (ft) NAD 83	6/30/09 13:13	Grab	SRC-CU001-FI000017-000000	ENV	0	0	in
2011	RLC-CU001	SRN-CU001-017	Second Residual	SRC-CU001-SR000017	Sediment Residual Core Location	734907.55	1616862.08	New York State Plane East (ft) NAD 83	10/15/09 14:31	Core	SRC-CU001-SR000017-000006	ENV	0	6	in
2012	RLC-CU001	SRN-CU001-017	Second Residual	SRC-CU001-SR000017	Sediment Residual Core Location	734907.55	1616862.08	New York State Plane East (ft) NAD 83	10/15/09 14:31	Core	SRC-CU001-SR000017-000006	ENV	0	6	in
2013	RLC-CU001	SRN-CU001-017	Second Residual	SRC-CU001-SR000017	Sediment Residual Core Location	734907.55	1616862.08	New York State Plane East (ft) NAD 83	10/15/09 14:31	Core	SRC-CU001-SR000017-000006	ENV	0	6	in
2014	RLC-CU001	SRN-CU001-017	Second Residual	SRC-CU001-SR000017	Sediment Residual Core Location	734907.55	1616862.08	New York State Plane East (ft) NAD 83	10/15/09 14:31	Core	SRC-CU001-SR000017-000006	ENV	0	6	in
2015	RLC-CU001	SRN-CU001-017	Second Residual	SRC-CU001-SR000017	Sediment Residual Core Location	734907.55	1616862.08	New York State Plane East (ft) NAD 83	10/15/09 14:31	Core	SRC-CU001-SR000017-000006	ENV	0	6	in

Row ID	sample_name	dup_parent_sample_name	analyte_name	cas_rn	Lab_Reported_Result	Verified_Result	result_unit	Lab_Reported_MDL	Verified_MDL	Lab_Reported_RL	Verified_RL	limit_unit	Lab_Reported_Qualifier	Verified_Qualifier	Detected	Reportable
1951	SRC-CU001-TR000016-006012	NULL	AROCLOR 1016	12674-11-2	NULL	NULL	mg/kg	4.2	4.2	10	10	mg/kg	U	U	0	1
1952	SRC-CU001-TR000016-006012	NULL	AROCLOR 1221	11104-28-2	170	170	mg/kg	4.2	4.2	10	10	mg/kg	NULL	NULL	1	1
1953	SRC-CU001-TR000016-006012	NULL	AROCLOR 1232	11141-16-5	NULL	NULL	mg/kg	4.2	4.2	10	10	mg/kg	U	U	0	1
1954	SRC-CU001-TR000016-006012	NULL	AROCLOR 1242	53469-21-9	53	53	mg/kg	4.2	4.2	10	10	mg/kg	NULL	NULL	1	1
1955	SRC-CU001-TR000016-006012	NULL	AROCLOR 1248	12672-29-6	NULL	NULL	mg/kg	4.2	4.2	10	10	mg/kg	U	U	0	1
1956	SRC-CU001-TR000016-006012	NULL	AROCLOR 1254	11097-69-1	NULL	NULL	mg/kg	4.2	4.2	10	10	mg/kg	U	U	0	1
1957	SRC-CU001-TR000016-006012	NULL	AROCLOR 1260	11096-82-5	NULL	NULL	mg/kg	4.2	4.2	10	10	mg/kg	U	U	0	1
1958	SRC-CU001-TR000016-006012	NULL	Moisture Content	WC002	32	32	%	0.019	0.019	0.019	0.019	%	NULL	NULL	1	1
1959	SRC-CU001-TR000016-006012	NULL	Total PCBs	1336-36-3	223	223	mg/kg	4.2	4.2	40	40	mg/kg	NULL	NULL	1	1
1960	SRC-CU001-TR000016-006012	NULL	Tri+ PCBs	TRI_PLUS_PCB	73.941	73.941	mg/kg	4.2	4.2	4.2	4.2	mg/kg	NULL	NULL	1	1
1961	SRC-CU001-TR000016-012016	NULL	AROCLOR 1016	12674-11-2	NULL	NULL	mg/kg	1.7	1.7	4	4	mg/kg	U	U	0	1
1962	SRC-CU001-TR000016-012016	NULL	AROCLOR 1221	11104-28-2	70	70	mg/kg	1.7	1.7	4	4	mg/kg	NULL	NULL	1	1
1963	SRC-CU001-TR000016-012016	NULL	AROCLOR 1232	11141-16-5	NULL	NULL	mg/kg	1.7	1.7	4	4	mg/kg	U	U	0	1
1964	SRC-CU001-TR000016-012016	NULL	AROCLOR 1242	53469-21-9	59	59	mg/kg	1.7	1.7	4	4	mg/kg	NULL	NULL	1	1
1965	SRC-CU001-TR000016-012016	NULL	AROCLOR 1248	12672-29-6	NULL	NULL	mg/kg	1.7	1.7	4	4	mg/kg	U	U	0	1
1966	SRC-CU001-TR000016-012016	NULL	AROCLOR 1254	11097-69-1	NULL	NULL	mg/kg	1.7	1.7	4	4	mg/kg	U	U	0	1
1967	SRC-CU001-TR000016-012016	NULL	AROCLOR 1260	11096-82-5	NULL	NULL	mg/kg	1.7	1.7	4	4	mg/kg	U	U	0	1
1968	SRC-CU001-TR000016-012016	NULL	Moisture Content	WC002	29	29	%	0.018	0.018	0.018	0.018	%	NULL	NULL	1	1
1969	SRC-CU001-TR000016-012016	NULL	Total PCBs	1336-36-3	129	129	mg/kg	1.7	1.7	16	16	mg/kg	NULL	NULL	1	1
1970	SRC-CU001-TR000016-012016	NULL	Tri+ PCBs	TRI_PLUS_PCB	64.2635	64.2635	mg/kg	1.7	1.7	1.7	1.7	mg/kg	NULL	NULL	1	1
1971	SRC-CU001-TR000016-016018	NULL	AROCLOR 1016	12674-11-2	NULL	NULL	mg/kg	0.066	0.066	0.16	0.16	mg/kg	U	U	0	1
1972	SRC-CU001-TR000016-016018	NULL	AROCLOR 1221	11104-28-2	1.3	1.3	mg/kg	0.066	0.066	0.16	0.16	mg/kg	NULL	NULL	1	1
1973	SRC-CU001-TR000016-016018	NULL	AROCLOR 1232	11141-16-5	NULL	NULL	mg/kg	0.066	0.066	0.16	0.16	mg/kg	U	U	0	1
1974	SRC-CU001-TR000016-016018	NULL	AROCLOR 1242	53469-21-9	1.9	1.9	mg/kg	0.066	0.066	0.16	0.16	mg/kg	NULL	NULL	1	1
1975	SRC-CU001-TR000016-016018	NULL	AROCLOR 1248	12672-29-6	NULL	NULL	mg/kg	0.066	0.066	0.16	0.16	mg/kg	U	U	0	1
1976	SRC-CU001-TR000016-016018	NULL	AROCLOR 1254	11097-69-1	NULL	NULL	mg/kg	0.066	0.066	0.16	0.16	mg/kg	U	U	0	1
1977	SRC-CU001-TR000016-016018	NULL	AROCLOR 1260	11096-82-5	NULL	NULL	mg/kg	0.066	0.066	0.16	0.16	mg/kg	U	U	0	1
1978	SRC-CU001-TR000016-016018	NULL	Moisture Content	WC002	20	20	%	0.019	0.019	0.019	0.019	%	NULL	NULL	1	1
1979	SRC-CU001-TR000016-016018	NULL	Total PCBs	1336-36-3	3.2	3.2	mg/kg	0.066	0.066	0.64	0.64	mg/kg	NULL	NULL	1	1
1980	SRC-CU001-TR000016-016018	NULL	Tri+ PCBs	TRI_PLUS_PCB	1.94103	1.94103	mg/kg	0.066	0.066	0.066	0.066	mg/kg	NULL	NULL	1	1
1981	SRC-CU001-TR000016-018024	NULL	AROCLOR 1016	12674-11-2	NULL	NULL	mg/kg	0.0083	0.0083	0.02	0.02	mg/kg	U	U	0	1
1982	SRC-CU001-TR000016-018024	NULL	AROCLOR 1221	11104-28-2	0.043	0.043	mg/kg	0.0083	0.0083	0.02	0.02	mg/kg	NULL	NULL	1	1
1983	SRC-CU001-TR000016-018024	NULL	AROCLOR 1232	11141-16-5	NULL	NULL	mg/kg	0.0083	0.0083	0.02	0.02	mg/kg	U	U	0	1
1984	SRC-CU001-TR000016-018024	NULL	AROCLOR 1242	53469-21-9	0.059	0.059	mg/kg	0.0083	0.0083	0.02	0.02	mg/kg	NULL	NULL	1	1
1985	SRC-CU001-TR000016-018024	NULL	AROCLOR 1248	12672-29-6	NULL	NULL	mg/kg	0.0083	0.0083	0.02	0.02	mg/kg	U	U	0	1
1986	SRC-CU001-TR000016-018024	NULL	AROCLOR 1254	11097-69-1	NULL	NULL	mg/kg	0.0083	0.0083	0.02	0.02	mg/kg	U	U	0	1
1987	SRC-CU001-TR000016-018024	NULL	AROCLOR 1260	11096-82-5	NULL	NULL	mg/kg	0.0083	0.0083	0.02	0.02	mg/kg	U	U	0	1
1988	SRC-CU001-TR000016-018024	NULL	Moisture Content	WC002	24	24	%	0.018	0.018	0.018	0.018	%	NULL	NULL	1	1
1989	SRC-CU001-TR000016-018024	NULL	Total PCBs	1336-36-3	0.102	0.102	mg/kg	0.0083	0.0083	0.08	0.08	mg/kg	NULL	NULL	1	1
1990	SRC-CU001-TR000016-018024	NULL	Tri+ PCBs	TRI_PLUS_PCB	0.0634865	0.0634865	mg/kg	0.0083	0.0083	0.0083	0.0083	mg/kg	NULL	NULL	1	1
1991	SRC-CU001-FR000057-000007	NULL	AROCLOR 1016	12674-11-2	NULL	NULL	mg/kg	0.11	0.11	0.25	0.25	mg/kg	U	U	0	1
1992	SRC-CU001-FR000057-000007	NULL	AROCLOR 1221	11104-28-2	3.3	3.3	mg/kg	0.11	0.11	0.25	0.25	mg/kg	NULL	NULL	1	1
1993	SRC-CU001-FR000057-000007	NULL	AROCLOR 1232	11141-16-5	NULL	NULL	mg/kg	0.11	0.11	0.25	0.25	mg/kg	U	U	0	1
1994	SRC-CU001-FR000057-000007	NULL	AROCLOR 1242	53469-21-9	4.3	4.3	mg/kg	0.11	0.11	0.25	0.25	mg/kg	NULL	NULL	1	1
1995	SRC-CU001-FR000057-000007	NULL	AROCLOR 1248	12672-29-6	NULL	NULL	mg/kg	0.11	0.11	0.25	0.25	mg/kg	U	U	0	1
1996	SRC-CU001-FR000057-000007	NULL	AROCLOR 1254	11097-69-1	NULL	NULL	mg/kg	0.11	0.11	0.25	0.25	mg/kg	U	U	0	1
1997	SRC-CU001-FR000057-000007	NULL	AROCLOR 1260	11096-82-5	NULL	NULL	mg/kg	0.11	0.11	0.25	0.25	mg/kg	U	U	0	1
1998	SRC-CU001-FR000057-000007	NULL	Moisture Content	WC002	22	22	%	0.019	0.019	0.019	0.019	%	NULL	NULL	1	1
1999	SRC-CU001-FR000057-000007	NULL	Total PCBs	1336-36-3	7.6	7.6	mg/kg	0.11	0.11	0.25	0.25	mg/kg	NULL	J	1	1
2000	SRC-CU001-FR000057-000007	NULL	Tri+ PCBs	TRI_PLUS_PCB	4.42505	4.42505	mg/kg	0.11	0.11	0.11	0.11	mg/kg	NULL	NULL	1	1
2001	SRC-CU001-FI000017-000000	NULL	AROCLOR 1016	12674-11-2	NULL	NULL	mg/kg	0.051	0.051	0.12	0.12	mg/kg	U	U	0	1
2002	SRC-CU001-FI000017-000000	NULL	AROCLOR 1221	11104-28-2	1.6	1.6	mg/kg	0.051	0.051	0.12	0.12	mg/kg	NULL	NULL	1	1
2003	SRC-CU001-FI000017-000000	NULL	AROCLOR 1232	11141-16-5	NULL	NULL	mg/kg	0.051	0.051	0.12	0.12	mg/kg	U	U	0	1
2004	SRC-CU001-FI000017-000000	NULL	AROCLOR 1242	53469-21-9	2.9	2.9	mg/kg	0.051	0.051	0.12	0.12	mg/kg	NULL	NULL	1	1
2005	SRC-CU001-FI000017-000000	NULL	AROCLOR 1248	12672-29-6	NULL	NULL	mg/kg	0.051	0.051	0.12	0.12	mg/kg	U	U	0	1
2006	SRC-CU001-FI000017-000000	NULL	AROCLOR 1254	11097-69-1	NULL	NULL	mg/kg	0.051	0.051	0.12	0.12	mg/kg	U	U	0	1
2007	SRC-CU001-FI000017-000000	NULL	AROCLOR 1260	11096-82-5	NULL	NULL	mg/kg	0.051	0.051	0.12	0.12	mg/kg	U	U	0	1
2008	SRC-CU001-FI000017-000000	NULL	Moisture Content	WC002	19	19	%	0.02	0.02	0.02	0.02	%	NULL	NULL	1	1
2009	SRC-CU001-FI000017-000000	NULL	Total PCBs	1336-36-3	4.5	4.5	mg/kg	0.051	0.051	0.12	0.12	mg/kg	NULL	NULL	1	1
2010	SRC-CU001-FI000017-000000	NULL	Tri+ PCBs	TRI_PLUS_PCB	2.886205	2.886205	mg/kg	0.051	0.051	0.051	0.051	mg/kg	NULL	NULL	1	1
2011	SRC-CU001-SR000017-000006	NULL	AROCLOR 1016	12674-11-2	NULL	NULL	mg/kg	0.17	0.17	0.41	0.41	mg/kg	U	U	0	1
2012	SRC-CU001-SR000017-000006	NULL	AROCLOR 1221	11104-28-2	12	12	mg/kg	0.17	0.17	0.41	0.41	mg/kg	NULL	NULL	1	1
2013	SRC-CU001-SR000017-000006	NULL	AROCLOR 1232	11141-16-5	NULL	NULL	mg/kg	0.17	0.17	0.41	0.41	mg/kg	U	U	0	1
2014	SRC-CU001-SR000017-000006	NULL	AROCLOR 1242	53469-21-9	11	11	mg/kg	0.17	0.17	0.41	0.41	mg/kg	NULL	NULL	1	1
2015	SRC-CU001-SR000017-000006	NULL	AROCLOR 1248	12672-29-6	NULL	NULL	mg/kg	0.17	0.17	0.41	0.41	mg/kg	U	U	0	1

CU-01 Residual Core Data
(All Dredging Passes)

Row ID	cu_id	node_id	dredge_pass	core_id	location_type	x_coord	y_coord	coord_system	sample_dt	collection_method	sample_name	sample_type	start_depth	end_depth	depth_unit
2016	RLC-CU001	SRN-CU001-017	Second Residual	SRC-CU001-SR000017	Sediment Residual Core Location	734907.55	1616862.08	New York State Plane East (ft) NAD 83	10/15/09 14:31	Core	SRC-CU001-SR000017-000006	ENV	0	6	in
2017	RLC-CU001	SRN-CU001-017	Second Residual	SRC-CU001-SR000017	Sediment Residual Core Location	734907.55	1616862.08	New York State Plane East (ft) NAD 83	10/15/09 14:31	Core	SRC-CU001-SR000017-000006	ENV	0	6	in
2018	RLC-CU001	SRN-CU001-017	Second Residual	SRC-CU001-SR000017	Sediment Residual Core Location	734907.55	1616862.08	New York State Plane East (ft) NAD 83	10/15/09 14:31	Core	SRC-CU001-SR000017-000006	ENV	0	6	in
2019	RLC-CU001	SRN-CU001-017	Second Residual	SRC-CU001-SR000017	Sediment Residual Core Location	734907.55	1616862.08	New York State Plane East (ft) NAD 83	10/15/09 14:31	Core	SRC-CU001-SR000017-000006	ENV	0	6	in
2020	RLC-CU001	SRN-CU001-017	Second Residual	SRC-CU001-SR000017	Sediment Residual Core Location	734907.55	1616862.08	New York State Plane East (ft) NAD 83	10/15/09 14:31	Core	SRC-CU001-SR000017-000006	ENV	0	6	in
2021	RLC-CU001	SRN-CU001-017	THIRD RESIDUAL	SRC-CU001-TR000017	Sediment Residual Core Location	734913.38	1616861.28	New York State Plane East (ft) NAD 83	10/25/09 11:21	Core	SRC-CU001-TR000017-000006	ENV	0	6	in
2022	RLC-CU001	SRN-CU001-017	THIRD RESIDUAL	SRC-CU001-TR000017	Sediment Residual Core Location	734913.38	1616861.28	New York State Plane East (ft) NAD 83	10/25/09 11:21	Core	SRC-CU001-TR000017-000006	ENV	0	6	in
2023	RLC-CU001	SRN-CU001-017	THIRD RESIDUAL	SRC-CU001-TR000017	Sediment Residual Core Location	734913.38	1616861.28	New York State Plane East (ft) NAD 83	10/25/09 11:21	Core	SRC-CU001-TR000017-000006	ENV	0	6	in
2024	RLC-CU001	SRN-CU001-017	THIRD RESIDUAL	SRC-CU001-TR000017	Sediment Residual Core Location	734913.38	1616861.28	New York State Plane East (ft) NAD 83	10/25/09 11:21	Core	SRC-CU001-TR000017-000006	ENV	0	6	in
2025	RLC-CU001	SRN-CU001-017	THIRD RESIDUAL	SRC-CU001-TR000017	Sediment Residual Core Location	734913.38	1616861.28	New York State Plane East (ft) NAD 83	10/25/09 11:21	Core	SRC-CU001-TR000017-000006	ENV	0	6	in
2026	RLC-CU001	SRN-CU001-017	THIRD RESIDUAL	SRC-CU001-TR000017	Sediment Residual Core Location	734913.38	1616861.28	New York State Plane East (ft) NAD 83	10/25/09 11:21	Core	SRC-CU001-TR000017-000006	ENV	0	6	in
2027	RLC-CU001	SRN-CU001-017	THIRD RESIDUAL	SRC-CU001-TR000017	Sediment Residual Core Location	734913.38	1616861.28	New York State Plane East (ft) NAD 83	10/25/09 11:21	Core	SRC-CU001-TR000017-000006	ENV	0	6	in
2028	RLC-CU001	SRN-CU001-017	THIRD RESIDUAL	SRC-CU001-TR000017	Sediment Residual Core Location	734913.38	1616861.28	New York State Plane East (ft) NAD 83	10/25/09 11:21	Core	SRC-CU001-TR000017-000006	ENV	0	6	in
2029	RLC-CU001	SRN-CU001-017	THIRD RESIDUAL	SRC-CU001-TR000017	Sediment Residual Core Location	734913.38	1616861.28	New York State Plane East (ft) NAD 83	10/25/09 11:21	Core	SRC-CU001-TR000017-000006	ENV	0	6	in
2030	RLC-CU001	SRN-CU001-017	THIRD RESIDUAL	SRC-CU001-TR000017	Sediment Residual Core Location	734913.38	1616861.28	New York State Plane East (ft) NAD 83	10/25/09 11:21	Core	SRC-CU001-TR000017-000006	ENV	0	6	in
2031	RLC-CU001	SRN-CU001-017	THIRD RESIDUAL	SRC-CU001-TR000017	Sediment Residual Core Location	734913.38	1616861.28	New York State Plane East (ft) NAD 83	10/25/09 11:21	Core	SRC-CU001-TR000017-006012	ENV	6	12	in
2032	RLC-CU001	SRN-CU001-017	THIRD RESIDUAL	SRC-CU001-TR000017	Sediment Residual Core Location	734913.38	1616861.28	New York State Plane East (ft) NAD 83	10/25/09 11:21	Core	SRC-CU001-TR000017-006012	ENV	6	12	in
2033	RLC-CU001	SRN-CU001-017	THIRD RESIDUAL	SRC-CU001-TR000017	Sediment Residual Core Location	734913.38	1616861.28	New York State Plane East (ft) NAD 83	10/25/09 11:21	Core	SRC-CU001-TR000017-006012	ENV	6	12	in
2034	RLC-CU001	SRN-CU001-017	THIRD RESIDUAL	SRC-CU001-TR000017	Sediment Residual Core Location	734913.38	1616861.28	New York State Plane East (ft) NAD 83	10/25/09 11:21	Core	SRC-CU001-TR000017-006012	ENV	6	12	in
2035	RLC-CU001	SRN-CU001-017	THIRD RESIDUAL	SRC-CU001-TR000017	Sediment Residual Core Location	734913.38	1616861.28	New York State Plane East (ft) NAD 83	10/25/09 11:21	Core	SRC-CU001-TR000017-006012	ENV	6	12	in
2036	RLC-CU001	SRN-CU001-017	THIRD RESIDUAL	SRC-CU001-TR000017	Sediment Residual Core Location	734913.38	1616861.28	New York State Plane East (ft) NAD 83	10/25/09 11:21	Core	SRC-CU001-TR000017-006012	ENV	6	12	in
2037	RLC-CU001	SRN-CU001-017	THIRD RESIDUAL	SRC-CU001-TR000017	Sediment Residual Core Location	734913.38	1616861.28	New York State Plane East (ft) NAD 83	10/25/09 11:21	Core	SRC-CU001-TR000017-006012	ENV	6	12	in
2038	RLC-CU001	SRN-CU001-017	THIRD RESIDUAL	SRC-CU001-TR000017	Sediment Residual Core Location	734913.38	1616861.28	New York State Plane East (ft) NAD 83	10/25/09 11:21	Core	SRC-CU001-TR000017-006012	ENV	6	12	in
2039	RLC-CU001	SRN-CU001-017	THIRD RESIDUAL	SRC-CU001-TR000017	Sediment Residual Core Location	734913.38	1616861.28	New York State Plane East (ft) NAD 83	10/25/09 11:21	Core	SRC-CU001-TR000017-006012	ENV	6	12	in
2040	RLC-CU001	SRN-CU001-017	THIRD RESIDUAL	SRC-CU001-TR000017	Sediment Residual Core Location	734913.38	1616861.28	New York State Plane East (ft) NAD 83	10/25/09 11:21	Core	SRC-CU001-TR000017-006012	ENV	6	12	in
2041	RLC-CU001	SRN-CU001-017	THIRD RESIDUAL	SRC-CU001-TR000017	Sediment Residual Core Location	734913.38	1616861.28	New York State Plane East (ft) NAD 83	10/25/09 11:21	Core	SRC-CU001-TR000017-012019	ENV	12	19	in
2042	RLC-CU001	SRN-CU001-017	THIRD RESIDUAL	SRC-CU001-TR000017	Sediment Residual Core Location	734913.38	1616861.28	New York State Plane East (ft) NAD 83	10/25/09 11:21	Core	SRC-CU001-TR000017-012019	ENV	12	19	in
2043	RLC-CU001	SRN-CU001-017	THIRD RESIDUAL	SRC-CU001-TR000017	Sediment Residual Core Location	734913.38	1616861.28	New York State Plane East (ft) NAD 83	10/25/09 11:21	Core	SRC-CU001-TR000017-012019	ENV	12	19	in
2044	RLC-CU001	SRN-CU001-017	THIRD RESIDUAL	SRC-CU001-TR000017	Sediment Residual Core Location	734913.38	1616861.28	New York State Plane East (ft) NAD 83	10/25/09 11:21	Core	SRC-CU001-TR000017-012019	ENV	12	19	in
2045	RLC-CU001	SRN-CU001-017	THIRD RESIDUAL	SRC-CU001-TR000017	Sediment Residual Core Location	734913.38	1616861.28	New York State Plane East (ft) NAD 83	10/25/09 11:21	Core	SRC-CU001-TR000017-012019	ENV	12	19	in
2046	RLC-CU001	SRN-CU001-017	THIRD RESIDUAL	SRC-CU001-TR000017	Sediment Residual Core Location	734913.38	1616861.28	New York State Plane East (ft) NAD 83	10/25/09 11:21	Core	SRC-CU001-TR000017-012019	ENV	12	19	in
2047	RLC-CU001	SRN-CU001-017	THIRD RESIDUAL	SRC-CU001-TR000017	Sediment Residual Core Location	734913.38	1616861.28	New York State Plane East (ft) NAD 83	10/25/09 11:21	Core	SRC-CU001-TR000017-012019	ENV	12	19	in
2048	RLC-CU001	SRN-CU001-017	THIRD RESIDUAL	SRC-CU001-TR000017	Sediment Residual Core Location	734913.38	1616861.28	New York State Plane East (ft) NAD 83	10/25/09 11:21	Core	SRC-CU001-TR000017-012019	ENV	12	19	in
2049	RLC-CU001	SRN-CU001-017	THIRD RESIDUAL	SRC-CU001-TR000017	Sediment Residual Core Location	734913.38	1616861.28	New York State Plane East (ft) NAD 83	10/25/09 11:21	Core	SRC-CU001-TR000017-012019	ENV	12	19	in
2050	RLC-CU001	SRN-CU001-017	THIRD RESIDUAL	SRC-CU001-TR000017	Sediment Residual Core Location	734913.38	1616861.28	New York State Plane East (ft) NAD 83	10/25/09 11:21	Core	SRC-CU001-TR000017-012019	ENV	12	19	in
2051	RLC-CU001	SRN-CU001-018	First Residual	SRC-CU001-FR000058	Sediment Residual Core Location	734965.46	1616832.22	New York State Plane East (ft) NAD 83	8/6/09 15:35	Core	SRC-CU001-FR000058-000006	ENV	0	6	in
2052	RLC-CU001	SRN-CU001-018	First Residual	SRC-CU001-FR000058	Sediment Residual Core Location	734965.46	1616832.22	New York State Plane East (ft) NAD 83	8/6/09 15:35	Core	SRC-CU001-FR000058-000006	ENV	0	6	in
2053	RLC-CU001	SRN-CU001-018	First Residual	SRC-CU001-FR000058	Sediment Residual Core Location	734965.46	1616832.22	New York State Plane East (ft) NAD 83	8/6/09 15:35	Core	SRC-CU001-FR000058-000006	ENV	0	6	in
2054	RLC-CU001	SRN-CU001-018	First Residual	SRC-CU001-FR000058	Sediment Residual Core Location	734965.46	1616832.22	New York State Plane East (ft) NAD 83	8/6/09 15:35	Core	SRC-CU001-FR000058-000006	ENV	0	6	in
2055	RLC-CU001	SRN-CU001-018	First Residual	SRC-CU001-FR000058	Sediment Residual Core Location	734965.46	1616832.22	New York State Plane East (ft) NAD 83	8/6/09 15:35	Core	SRC-CU001-FR000058-000006	ENV	0	6	in
2056	RLC-CU001	SRN-CU001-018	First Residual	SRC-CU001-FR000058	Sediment Residual Core Location	734965.46	1616832.22	New York State Plane East (ft) NAD 83	8/6/09 15:35	Core	SRC-CU001-FR000058-000006	ENV	0	6	in
2057	RLC-CU001	SRN-CU001-018	First Residual	SRC-CU001-FR000058	Sediment Residual Core Location	734965.46	1616832.22	New York State Plane East (ft) NAD 83	8/6/09 15:35	Core	SRC-CU001-FR000058-000006	ENV	0	6	in
2058	RLC-CU001	SRN-CU001-018	First Residual	SRC-CU001-FR000058	Sediment Residual Core Location	734965.46	1616832.22	New York State Plane East (ft) NAD 83	8/6/09 15:35	Core	SRC-CU001-FR000058-000006	ENV	0	6	in
2059	RLC-CU001	SRN-CU001-018	First Residual	SRC-CU001-FR000058	Sediment Residual Core Location	734965.46	1616832.22	New York State Plane East (ft) NAD 83	8/6/09 15:35	Core	SRC-CU001-FR000058-000006	ENV	0	6	in
2060	RLC-CU001	SRN-CU001-018	First Residual	SRC-CU001-FR000058	Sediment Residual Core Location	734965.46	1616832.22	New York State Plane East (ft) NAD 83	8/6/09 15:35	Core	SRC-CU001-FR000058-000006	ENV	0	6	in
2061	RLC-CU001	SRN-CU001-018	Inventory	SRC-CU001-FI000018	Sediment Residual Core Location	734963.24	1616838.76	New York State Plane East (ft) NAD 83	6/30/09 13:36	Grab	SRC-CU001-FI000018-000000	ENV	0	0	in
2062	RLC-CU001	SRN-CU001-018	Inventory	SRC-CU001-FI000018	Sediment Residual Core Location	734963.24	1616838.76	New York State Plane East (ft) NAD 83	6/30/09 13:36	Grab	SRC-CU001-FI000018-000000	ENV	0	0	in
2063	RLC-CU001	SRN-CU001-018	Inventory	SRC-CU001-FI000018	Sediment Residual Core Location	734963.24	1616838.76	New York State Plane East (ft) NAD 83	6/30/09 13:36	Grab	SRC-CU001-FI000018-000000	ENV	0	0	in
2064	RLC-CU001	SRN-CU001-018	Inventory	SRC-CU001-FI000018	Sediment Residual Core Location	734963.24	1616838.76	New York State Plane East (ft) NAD 83	6/30/09 13:36	Grab	SRC-CU001-FI000018-000000	ENV	0	0	in
2065	RLC-CU001	SRN-CU001-018	Inventory	SRC-CU001-FI000018	Sediment Residual Core Location	734963.24	1616838.76	New York State Plane East (ft) NAD 83	6/30/09 13:36	Grab	SRC-CU001-FI000018-000000	ENV	0	0	in
2066	RLC-CU001	SRN-CU001-018	Inventory	SRC-CU001-FI000018	Sediment Residual Core Location	734963.24	1616838.76	New York State Plane East (ft) NAD 83	6/30/09 13:36	Grab	SRC-CU001-FI000018-000000	ENV	0	0	in
2067	RLC-CU001	SRN-CU001-018	Inventory	SRC-CU001-FI000018	Sediment Residual Core Location	734963.24	1616838.76	New York State Plane East (ft) NAD 83	6/30/09 13:36	Grab	SRC-CU001-FI000018-000000	ENV	0	0	in
2068	RLC-CU001	SRN-CU001-018	Inventory	SRC-CU001-FI000018	Sediment Residual Core Location	734963.24	1616838.76	New York State Plane East (ft) NAD 83	6/30/09 13:36	Grab	SRC-CU001-FI000018-000000	ENV	0	0	in
2069	RLC-CU001	SRN-CU001-018	Inventory	SRC-CU001-FI000018	Sediment Residual Core Location	734963.24	1616838.76	New York State Plane East (ft) NAD 83	6/30/09 13:36	Grab	SRC-CU001-FI000018-000000	ENV	0	0	in
2070	RLC-CU001	SRN-CU001-018	Inventory	SRC-CU001-FI000018	Sediment Residual Core Location	734963.24	1616838.76	New York State Plane East (ft) NAD 83	6/30/09 13:36	Grab	SRC-CU001-FI000018-000000	ENV	0	0	in
2071	RLC-CU001	SRN-CU001-018	Second Residual	SRC-CU001-SR000018	Sediment Residual Core Location	734962.89	1616840.14	New York State Plane East (ft) NAD 83	10/14/09 14:13	Core	SRC-CU001-SR000018-000006	ENV	0	6	in
2072	RLC-CU001	SRN-CU001-018	Second Residual	SRC-CU001-SR000018	Sediment Residual Core Location	734962.89	1616840.14	New York State Plane East (ft) NAD 83	10/14/09 14:13	Core	SRC-CU001-SR000018-000006	ENV	0	6	in
2073	RLC-CU001	SRN-CU001-018	Second Residual	SRC-CU001-SR000018	Sediment Residual Core Location	734962.89	1616840.14	New York State Plane East (ft) NAD 83	10/14/09 14:13	Core	SRC-CU001-SR000018-000006	ENV	0	6	in
2074	RLC-CU001	SRN-CU001-018	Second Residual	SRC-CU001-SR000018	Sediment Residual Core Location	734962.89	1616840.14	New York State Plane East (ft) NAD 83	10/14/09 14:13	Core	SRC-CU001-SR000018-000006	ENV	0	6	in
2075	RLC-CU001	SRN-CU001-018	Second Residual	SRC-CU001-SR000018	Sediment Residual Core Location	734962.89	1616840.14	New York State Plane East (ft) NAD 83	10/14/09 14:13	Core	SRC-CU001-SR000018-000006	ENV	0	6	in
2076	RLC-CU001	SRN-CU001-018	Second Residual	SRC-CU001-SR000018	Sediment Residual Core Location	734962.89	1616840.14	New York State Plane East (ft) NAD 83	10/14/09 14:13	Core	SRC-CU001-SR000018-000006	ENV	0	6	in
2077	RLC-CU001	SRN-CU001-018	Second Residual	SRC-CU001-SR000018	Sediment Residual Core Location	734962.89	1616840.14	New York State Plane East (ft) NAD 83	10/14/09 14:13	Core	SRC-CU001-SR000018-000006	ENV	0	6	in
2078	RLC-CU001	SRN-CU001-018	Second Residual	SRC-CU001-SR000018	Sediment Residual Core Location	734962.89	1616840.14	New York State Plane East (ft) NAD 83	10/14/09 14:13	Core	SRC-CU001-SR000018-000006	ENV	0	6	in
2079	RLC-CU001	SRN-CU001-018	Second Residual	SRC-CU001-SR000018	Sediment Residual Core Location	734962.89	1616840.14	New York State Plane East (ft) NAD 83	10/14/09 14:13	Core	SRC-CU001-SR000018-000006	ENV	0	6	in
2080	RLC-CU001	SRN-CU001-018	Second Residual	SRC-CU001-SR000018	Sediment Residual Core Location	734962.89	1616840.14	New York State Plane East (ft) NAD 83	10/14/09 14:13	Core	SRC-CU001-SR000018-000006	ENV	0	6	in

Row ID	sample_name	dup_parent_sample_name	analyte_name	cas_rn	Lab_Reported_Result	Verified_Result	result_unit	Lab_Reported_MDL	Verified_MDL	Lab_Reported_RL	Verified_RL	limit_unit	Lab_Reported_Qualifier	Verified_Qualifier	Detected	Reportable
2016	SRC-CU001-SR000017-000006	NULL	AROCLOR 1254	11097-69-1	NULL	NULL	mg/kg	0.17	0.17	0.41	0.41	mg/kg	U	U	0	1
2017	SRC-CU001-SR000017-000006	NULL	AROCLOR 1260	11096-82-5	NULL	NULL	mg/kg	0.17	0.17	0.41	0.41	mg/kg	U	U	0	1
2018	SRC-CU001-SR000017-000006	NULL	Moisture Content	WC002	52	52	%	0.02	0.02	0.02	0.02	%	NULL	NULL	1	1
2019	SRC-CU001-SR000017-000006	NULL	Total PCBs	1336-36-3	23	23	mg/kg	0.17	0.17	1.7	1.7	mg/kg	NULL	NULL	1	1
2020	SRC-CU001-SR000017-000006	NULL	Tri+ PCBs	TRI_PLUS_PCB	11.76735	11.76735	mg/kg	0.17	0.17	0.17	0.17	mg/kg	NULL	NULL	1	1
2021	SRC-CU001-TR000017-000006	NULL	AROCLOR 1016	12674-11-2	NULL	NULL	mg/kg	0.24	0.24	0.58	0.58	mg/kg	U	U	0	1
2022	SRC-CU001-TR000017-000006	NULL	AROCLOR 1221	11104-28-2	14	14	mg/kg	0.24	0.24	0.58	0.58	mg/kg	NULL	NULL	1	1
2023	SRC-CU001-TR000017-000006	NULL	AROCLOR 1232	11141-16-5	NULL	NULL	mg/kg	0.24	0.24	0.58	0.58	mg/kg	U	U	0	1
2024	SRC-CU001-TR000017-000006	NULL	AROCLOR 1242	53469-21-9	12	12	mg/kg	0.24	0.24	0.58	0.58	mg/kg	NULL	NULL	1	1
2025	SRC-CU001-TR000017-000006	NULL	AROCLOR 1248	12672-29-6	NULL	NULL	mg/kg	0.24	0.24	0.58	0.58	mg/kg	U	U	0	1
2026	SRC-CU001-TR000017-000006	NULL	AROCLOR 1254	11097-69-1	NULL	NULL	mg/kg	0.24	0.24	0.58	0.58	mg/kg	U	U	0	1
2027	SRC-CU001-TR000017-000006	NULL	AROCLOR 1260	11096-82-5	NULL	NULL	mg/kg	0.24	0.24	0.58	0.58	mg/kg	U	U	0	1
2028	SRC-CU001-TR000017-000006	NULL	Moisture Content	WC002	32	32	%	0.02	0.02	0.02	0.02	%	NULL	NULL	1	1
2029	SRC-CU001-TR000017-000006	NULL	Total PCBs	1336-36-3	26	26	mg/kg	0.24	0.24	2.3	2.3	mg/kg	NULL	J	1	1
2030	SRC-CU001-TR000017-000006	NULL	Tri+ PCBs	TRI_PLUS_PCB	12.9892	12.9892	mg/kg	0.24	0.24	0.24	0.24	mg/kg	NULL	NULL	1	1
2031	SRC-CU001-TR000017-006012	NULL	AROCLOR 1016	12674-11-2	NULL	NULL	mg/kg	0.4	0.4	0.96	0.96	mg/kg	U	U	0	1
2032	SRC-CU001-TR000017-006012	NULL	AROCLOR 1221	11104-28-2	27	27	mg/kg	0.4	0.4	0.96	0.96	mg/kg	NULL	NULL	1	1
2033	SRC-CU001-TR000017-006012	NULL	AROCLOR 1232	11141-16-5	NULL	NULL	mg/kg	0.4	0.4	0.96	0.96	mg/kg	U	U	0	1
2034	SRC-CU001-TR000017-006012	NULL	AROCLOR 1242	53469-21-9	20	20	mg/kg	0.4	0.4	0.96	0.96	mg/kg	NULL	NULL	1	1
2035	SRC-CU001-TR000017-006012	NULL	AROCLOR 1248	12672-29-6	NULL	NULL	mg/kg	0.4	0.4	0.96	0.96	mg/kg	U	U	0	1
2036	SRC-CU001-TR000017-006012	NULL	AROCLOR 1254	11097-69-1	NULL	NULL	mg/kg	0.4	0.4	0.96	0.96	mg/kg	U	U	0	1
2037	SRC-CU001-TR000017-006012	NULL	AROCLOR 1260	11096-82-5	NULL	NULL	mg/kg	0.4	0.4	0.96	0.96	mg/kg	U	U	0	1
2038	SRC-CU001-TR000017-006012	NULL	Moisture Content	WC002	28	28	%	0.017	0.017	0.017	0.017	%	NULL	NULL	1	1
2039	SRC-CU001-TR000017-006012	NULL	Total PCBs	1336-36-3	47	47	mg/kg	0.4	0.4	3.8	3.8	mg/kg	NULL	NULL	1	1
2040	SRC-CU001-TR000017-006012	NULL	Tri+ PCBs	TRI_PLUS_PCB	22.162	22.162	mg/kg	0.4	0.4	0.4	0.4	mg/kg	NULL	NULL	1	1
2041	SRC-CU001-TR000017-012019	NULL	AROCLOR 1016	12674-11-2	NULL	NULL	mg/kg	0.0075	0.0075	0.018	0.018	mg/kg	U	U	0	1
2042	SRC-CU001-TR000017-012019	NULL	AROCLOR 1221	11104-28-2	0.51	0.51	mg/kg	0.0075	0.0075	0.018	0.018	mg/kg	NULL	NULL	1	1
2043	SRC-CU001-TR000017-012019	NULL	AROCLOR 1232	11141-16-5	NULL	NULL	mg/kg	0.0075	0.0075	0.018	0.018	mg/kg	U	U	0	1
2044	SRC-CU001-TR000017-012019	NULL	AROCLOR 1242	53469-21-9	0.36	0.36	mg/kg	0.0075	0.0075	0.018	0.018	mg/kg	NULL	NULL	1	1
2045	SRC-CU001-TR000017-012019	NULL	AROCLOR 1248	12672-29-6	NULL	NULL	mg/kg	0.0075	0.0075	0.018	0.018	mg/kg	U	U	0	1
2046	SRC-CU001-TR000017-012019	NULL	AROCLOR 1254	11097-69-1	NULL	NULL	mg/kg	0.0075	0.0075	0.018	0.018	mg/kg	U	U	0	1
2047	SRC-CU001-TR000017-012019	NULL	AROCLOR 1260	11096-82-5	NULL	NULL	mg/kg	0.0075	0.0075	0.018	0.018	mg/kg	U	U	0	1
2048	SRC-CU001-TR000017-012019	NULL	Moisture Content	WC002	45	45	%	0.019	0.019	0.019	0.019	%	NULL	NULL	1	1
2049	SRC-CU001-TR000017-012019	NULL	Total PCBs	1336-36-3	0.87	0.87	mg/kg	0.0075	0.0075	0.072	0.072	mg/kg	NULL	NULL	1	1
2050	SRC-CU001-TR000017-012019	NULL	Tri+ PCBs	TRI_PLUS_PCB	0.4024125	0.4024125	mg/kg	0.0075	0.0075	0.0075	0.0075	mg/kg	NULL	NULL	1	1
2051	SRC-CU001-FR000058-000006	NULL	AROCLOR 1016	12674-11-2	NULL	NULL	mg/kg	0.2	0.2	0.49	0.49	mg/kg	U	U	0	1
2052	SRC-CU001-FR000058-000006	NULL	AROCLOR 1221	11104-28-2	4.6	4.6	mg/kg	0.2	0.2	0.49	0.49	mg/kg	NULL	NULL	1	1
2053	SRC-CU001-FR000058-000006	NULL	AROCLOR 1232	11141-16-5	NULL	NULL	mg/kg	0.2	0.2	0.49	0.49	mg/kg	U	U	0	1
2054	SRC-CU001-FR000058-000006	NULL	AROCLOR 1242	53469-21-9	7.3	7.3	mg/kg	0.2	0.2	0.49	0.49	mg/kg	NULL	NULL	1	1
2055	SRC-CU001-FR000058-000006	NULL	AROCLOR 1248	12672-29-6	NULL	NULL	mg/kg	0.2	0.2	0.49	0.49	mg/kg	U	U	0	1
2056	SRC-CU001-FR000058-000006	NULL	AROCLOR 1254	11097-69-1	NULL	NULL	mg/kg	0.2	0.2	0.49	0.49	mg/kg	U	U	0	1
2057	SRC-CU001-FR000058-000006	NULL	AROCLOR 1260	11096-82-5	NULL	NULL	mg/kg	0.2	0.2	0.49	0.49	mg/kg	U	U	0	1
2058	SRC-CU001-FR000058-000006	NULL	Moisture Content	WC002	19	19	%	0.02	0.02	0.02	0.02	%	NULL	NULL	1	1
2059	SRC-CU001-FR000058-000006	NULL	Total PCBs	1336-36-3	11.9	11.9	mg/kg	0.2	0.2	0.49	0.49	mg/kg	NULL	J	1	1
2060	SRC-CU001-FR000058-000006	NULL	Tri+ PCBs	TRI_PLUS_PCB	7.378	7.378	mg/kg	0.2	0.2	0.2	0.2	mg/kg	NULL	NULL	1	1
2061	SRC-CU001-FI000018-000000	NULL	AROCLOR 1016	12674-11-2	NULL	NULL	mg/kg	0.053	0.053	0.13	0.13	mg/kg	U	U	0	1
2062	SRC-CU001-FI000018-000000	NULL	AROCLOR 1221	11104-28-2	1.9	1.9	mg/kg	0.053	0.053	0.13	0.13	mg/kg	NULL	NULL	1	1
2063	SRC-CU001-FI000018-000000	NULL	AROCLOR 1232	11141-16-5	NULL	NULL	mg/kg	0.053	0.053	0.13	0.13	mg/kg	U	U	0	1
2064	SRC-CU001-FI000018-000000	NULL	AROCLOR 1242	53469-21-9	3.2	3.2	mg/kg	0.053	0.053	0.13	0.13	mg/kg	NULL	NULL	1	1
2065	SRC-CU001-FI000018-000000	NULL	AROCLOR 1248	12672-29-6	NULL	NULL	mg/kg	0.053	0.053	0.13	0.13	mg/kg	U	U	0	1
2066	SRC-CU001-FI000018-000000	NULL	AROCLOR 1254	11097-69-1	0.33	0.33	mg/kg	0.053	0.053	0.13	0.13	mg/kg	NULL	NULL	1	1
2067	SRC-CU001-FI000018-000000	NULL	AROCLOR 1260	11096-82-5	NULL	NULL	mg/kg	0.053	0.053	0.13	0.13	mg/kg	U	U	0	1
2068	SRC-CU001-FI000018-000000	NULL	Moisture Content	WC002	23	23	%	0.02	0.02	0.02	0.02	%	NULL	NULL	1	1
2069	SRC-CU001-FI000018-000000	NULL	Total PCBs	1336-36-3	5.43	5.43	mg/kg	0.053	0.053	0.13	0.13	mg/kg	NULL	NULL	1	1
2070	SRC-CU001-FI000018-000000	NULL	Tri+ PCBs	TRI_PLUS_PCB	3.4783	3.4783	mg/kg	0.053	0.053	0.053	0.053	mg/kg	NULL	NULL	1	1
2071	SRC-CU001-SR000018-000006	NULL	AROCLOR 1016	12674-11-2	NULL	NULL	mg/kg	0.25	0.25	0.6	0.6	mg/kg	U	U	0	1
2072	SRC-CU001-SR000018-000006	NULL	AROCLOR 1221	11104-28-2	3.7	3.7	mg/kg	0.25	0.25	0.6	0.6	mg/kg	NULL	NULL	1	1
2073	SRC-CU001-SR000018-000006	NULL	AROCLOR 1232	11141-16-5	NULL	NULL	mg/kg	0.25	0.25	0.6	0.6	mg/kg	U	U	0	1
2074	SRC-CU001-SR000018-000006	NULL	AROCLOR 1242	53469-21-9	6.4	6.4	mg/kg	0.25	0.25	0.6	0.6	mg/kg	NULL	NULL	1	1
2075	SRC-CU001-SR000018-000006	NULL	AROCLOR 1248	12672-29-6	NULL	NULL	mg/kg	0.25	0.25	0.6	0.6	mg/kg	U	U	0	1
2076	SRC-CU001-SR000018-000006	NULL	AROCLOR 1254	11097-69-1	NULL	NULL	mg/kg	0.25	0.25	0.6	0.6	mg/kg	U	U	0	1
2077	SRC-CU001-SR000018-000006	NULL	AROCLOR 1260	11096-82-5	NULL	NULL	mg/kg	0.25	0.25	0.6	0.6	mg/kg	U	U	0	1
2078	SRC-CU001-SR000018-000006	NULL	Moisture Content	WC002	22	22	%	0.019	0.019	0.019	0.019	%	NULL	NULL	1	1
2079	SRC-CU001-SR000018-000006	NULL	Total PCBs	1336-36-3	10.1	10.1	mg/kg	0.25	0.25	2.4	2.4	mg/kg	NULL	J	1	1
2080	SRC-CU001-SR000018-000006	NULL	Tri+ PCBs	TRI_PLUS_PCB	6.45575	6.45575	mg/kg	0.25	0.25	0.25	0.25	mg/kg	NULL	NULL	1	1

CU-01 Residual Core Data
(All Dredging Passes)

Row ID	cu_id	node_id	dredge_pass	core_id	location_type	x_coord	y_coord	coord_system	sample_dt	collection_method	sample_name	sample_type	start_depth	end_depth	depth_unit
2081	RLC-CU001	SRN-CU001-018	Second Residual	SRC-CU001-SR000018	Sediment Residual Core Location	734962.89	1616840.14	New York State Plane East (ft) NAD 83	10/14/09 14:13	Core	SRC-CU001-SR000018-006012	ENV	6	12	in
2082	RLC-CU001	SRN-CU001-018	Second Residual	SRC-CU001-SR000018	Sediment Residual Core Location	734962.89	1616840.14	New York State Plane East (ft) NAD 83	10/14/09 14:13	Core	SRC-CU001-SR000018-006012	ENV	6	12	in
2083	RLC-CU001	SRN-CU001-018	Second Residual	SRC-CU001-SR000018	Sediment Residual Core Location	734962.89	1616840.14	New York State Plane East (ft) NAD 83	10/14/09 14:13	Core	SRC-CU001-SR000018-006012	ENV	6	12	in
2084	RLC-CU001	SRN-CU001-018	Second Residual	SRC-CU001-SR000018	Sediment Residual Core Location	734962.89	1616840.14	New York State Plane East (ft) NAD 83	10/14/09 14:13	Core	SRC-CU001-SR000018-006012	ENV	6	12	in
2085	RLC-CU001	SRN-CU001-018	Second Residual	SRC-CU001-SR000018	Sediment Residual Core Location	734962.89	1616840.14	New York State Plane East (ft) NAD 83	10/14/09 14:13	Core	SRC-CU001-SR000018-006012	ENV	6	12	in
2086	RLC-CU001	SRN-CU001-018	Second Residual	SRC-CU001-SR000018	Sediment Residual Core Location	734962.89	1616840.14	New York State Plane East (ft) NAD 83	10/14/09 14:13	Core	SRC-CU001-SR000018-006012	ENV	6	12	in
2087	RLC-CU001	SRN-CU001-018	Second Residual	SRC-CU001-SR000018	Sediment Residual Core Location	734962.89	1616840.14	New York State Plane East (ft) NAD 83	10/14/09 14:13	Core	SRC-CU001-SR000018-006012	ENV	6	12	in
2088	RLC-CU001	SRN-CU001-018	Second Residual	SRC-CU001-SR000018	Sediment Residual Core Location	734962.89	1616840.14	New York State Plane East (ft) NAD 83	10/14/09 14:13	Core	SRC-CU001-SR000018-006012	ENV	6	12	in
2089	RLC-CU001	SRN-CU001-018	Second Residual	SRC-CU001-SR000018	Sediment Residual Core Location	734962.89	1616840.14	New York State Plane East (ft) NAD 83	10/14/09 14:13	Core	SRC-CU001-SR000018-006012	ENV	6	12	in
2090	RLC-CU001	SRN-CU001-018	Second Residual	SRC-CU001-SR000018	Sediment Residual Core Location	734962.89	1616840.14	New York State Plane East (ft) NAD 83	10/14/09 14:13	Core	SRC-CU001-SR000018-006012	ENV	6	12	in
2091	RLC-CU001	SRN-CU001-018	Second Residual	SRC-CU001-SR000018	Sediment Residual Core Location	734962.89	1616840.14	New York State Plane East (ft) NAD 83	10/14/09 14:13	Core	SRC-CU001-SR000018-012018	ENV	12	18	in
2092	RLC-CU001	SRN-CU001-018	Second Residual	SRC-CU001-SR000018	Sediment Residual Core Location	734962.89	1616840.14	New York State Plane East (ft) NAD 83	10/14/09 14:13	Core	SRC-CU001-SR000018-012018	ENV	12	18	in
2093	RLC-CU001	SRN-CU001-018	Second Residual	SRC-CU001-SR000018	Sediment Residual Core Location	734962.89	1616840.14	New York State Plane East (ft) NAD 83	10/14/09 14:13	Core	SRC-CU001-SR000018-012018	ENV	12	18	in
2094	RLC-CU001	SRN-CU001-018	Second Residual	SRC-CU001-SR000018	Sediment Residual Core Location	734962.89	1616840.14	New York State Plane East (ft) NAD 83	10/14/09 14:13	Core	SRC-CU001-SR000018-012018	ENV	12	18	in
2095	RLC-CU001	SRN-CU001-018	Second Residual	SRC-CU001-SR000018	Sediment Residual Core Location	734962.89	1616840.14	New York State Plane East (ft) NAD 83	10/14/09 14:13	Core	SRC-CU001-SR000018-012018	ENV	12	18	in
2096	RLC-CU001	SRN-CU001-018	Second Residual	SRC-CU001-SR000018	Sediment Residual Core Location	734962.89	1616840.14	New York State Plane East (ft) NAD 83	10/14/09 14:13	Core	SRC-CU001-SR000018-012018	ENV	12	18	in
2097	RLC-CU001	SRN-CU001-018	Second Residual	SRC-CU001-SR000018	Sediment Residual Core Location	734962.89	1616840.14	New York State Plane East (ft) NAD 83	10/14/09 14:13	Core	SRC-CU001-SR000018-012018	ENV	12	18	in
2098	RLC-CU001	SRN-CU001-018	Second Residual	SRC-CU001-SR000018	Sediment Residual Core Location	734962.89	1616840.14	New York State Plane East (ft) NAD 83	10/14/09 14:13	Core	SRC-CU001-SR000018-012018	ENV	12	18	in
2099	RLC-CU001	SRN-CU001-018	Second Residual	SRC-CU001-SR000018	Sediment Residual Core Location	734962.89	1616840.14	New York State Plane East (ft) NAD 83	10/14/09 14:13	Core	SRC-CU001-SR000018-012018	ENV	12	18	in
2100	RLC-CU001	SRN-CU001-018	Second Residual	SRC-CU001-SR000018	Sediment Residual Core Location	734962.89	1616840.14	New York State Plane East (ft) NAD 83	10/14/09 14:13	Core	SRC-CU001-SR000018-012018	ENV	12	18	in
2101	RLC-CU001	SRN-CU001-018	THIRD RESIDUAL	SRC-CU001-TR000018	Sediment Residual Core Location	734964.91	1616843.16	New York State Plane East (ft) NAD 83	10/25/09 10:38	Core	SRC-CU001-TR000018-000006	ENV	0	6	in
2102	RLC-CU001	SRN-CU001-018	THIRD RESIDUAL	SRC-CU001-TR000018	Sediment Residual Core Location	734964.91	1616843.16	New York State Plane East (ft) NAD 83	10/25/09 10:38	Core	SRC-CU001-TR000018-000006	ENV	0	6	in
2103	RLC-CU001	SRN-CU001-018	THIRD RESIDUAL	SRC-CU001-TR000018	Sediment Residual Core Location	734964.91	1616843.16	New York State Plane East (ft) NAD 83	10/25/09 10:38	Core	SRC-CU001-TR000018-000006	ENV	0	6	in
2104	RLC-CU001	SRN-CU001-018	THIRD RESIDUAL	SRC-CU001-TR000018	Sediment Residual Core Location	734964.91	1616843.16	New York State Plane East (ft) NAD 83	10/25/09 10:38	Core	SRC-CU001-TR000018-000006	ENV	0	6	in
2105	RLC-CU001	SRN-CU001-018	THIRD RESIDUAL	SRC-CU001-TR000018	Sediment Residual Core Location	734964.91	1616843.16	New York State Plane East (ft) NAD 83	10/25/09 10:38	Core	SRC-CU001-TR000018-000006	ENV	0	6	in
2106	RLC-CU001	SRN-CU001-018	THIRD RESIDUAL	SRC-CU001-TR000018	Sediment Residual Core Location	734964.91	1616843.16	New York State Plane East (ft) NAD 83	10/25/09 10:38	Core	SRC-CU001-TR000018-000006	ENV	0	6	in
2107	RLC-CU001	SRN-CU001-018	THIRD RESIDUAL	SRC-CU001-TR000018	Sediment Residual Core Location	734964.91	1616843.16	New York State Plane East (ft) NAD 83	10/25/09 10:38	Core	SRC-CU001-TR000018-000006	ENV	0	6	in
2108	RLC-CU001	SRN-CU001-018	THIRD RESIDUAL	SRC-CU001-TR000018	Sediment Residual Core Location	734964.91	1616843.16	New York State Plane East (ft) NAD 83	10/25/09 10:38	Core	SRC-CU001-TR000018-000006	ENV	0	6	in
2109	RLC-CU001	SRN-CU001-018	THIRD RESIDUAL	SRC-CU001-TR000018	Sediment Residual Core Location	734964.91	1616843.16	New York State Plane East (ft) NAD 83	10/25/09 10:38	Core	SRC-CU001-TR000018-000006	ENV	0	6	in
2110	RLC-CU001	SRN-CU001-018	THIRD RESIDUAL	SRC-CU001-TR000018	Sediment Residual Core Location	734964.91	1616843.16	New York State Plane East (ft) NAD 83	10/25/09 10:38	Core	SRC-CU001-TR000018-000006	ENV	0	6	in
2111	RLC-CU001	SRN-CU001-018	THIRD RESIDUAL	SRC-CU001-TR000018	Sediment Residual Core Location	734964.91	1616843.16	New York State Plane East (ft) NAD 83	10/25/09 10:38	Core	SRC-CU001-TR000018-006012	ENV	6	12	in
2112	RLC-CU001	SRN-CU001-018	THIRD RESIDUAL	SRC-CU001-TR000018	Sediment Residual Core Location	734964.91	1616843.16	New York State Plane East (ft) NAD 83	10/25/09 10:38	Core	SRC-CU001-TR000018-006012	ENV	6	12	in
2113	RLC-CU001	SRN-CU001-018	THIRD RESIDUAL	SRC-CU001-TR000018	Sediment Residual Core Location	734964.91	1616843.16	New York State Plane East (ft) NAD 83	10/25/09 10:38	Core	SRC-CU001-TR000018-006012	ENV	6	12	in
2114	RLC-CU001	SRN-CU001-018	THIRD RESIDUAL	SRC-CU001-TR000018	Sediment Residual Core Location	734964.91	1616843.16	New York State Plane East (ft) NAD 83	10/25/09 10:38	Core	SRC-CU001-TR000018-006012	ENV	6	12	in
2115	RLC-CU001	SRN-CU001-018	THIRD RESIDUAL	SRC-CU001-TR000018	Sediment Residual Core Location	734964.91	1616843.16	New York State Plane East (ft) NAD 83	10/25/09 10:38	Core	SRC-CU001-TR000018-006012	ENV	6	12	in
2116	RLC-CU001	SRN-CU001-018	THIRD RESIDUAL	SRC-CU001-TR000018	Sediment Residual Core Location	734964.91	1616843.16	New York State Plane East (ft) NAD 83	10/25/09 10:38	Core	SRC-CU001-TR000018-006012	ENV	6	12	in
2117	RLC-CU001	SRN-CU001-018	THIRD RESIDUAL	SRC-CU001-TR000018	Sediment Residual Core Location	734964.91	1616843.16	New York State Plane East (ft) NAD 83	10/25/09 10:38	Core	SRC-CU001-TR000018-006012	ENV	6	12	in
2118	RLC-CU001	SRN-CU001-018	THIRD RESIDUAL	SRC-CU001-TR000018	Sediment Residual Core Location	734964.91	1616843.16	New York State Plane East (ft) NAD 83	10/25/09 10:38	Core	SRC-CU001-TR000018-006012	ENV	6	12	in
2119	RLC-CU001	SRN-CU001-018	THIRD RESIDUAL	SRC-CU001-TR000018	Sediment Residual Core Location	734964.91	1616843.16	New York State Plane East (ft) NAD 83	10/25/09 10:38	Core	SRC-CU001-TR000018-006012	ENV	6	12	in
2120	RLC-CU001	SRN-CU001-018	THIRD RESIDUAL	SRC-CU001-TR000018	Sediment Residual Core Location	734964.91	1616843.16	New York State Plane East (ft) NAD 83	10/25/09 10:38	Core	SRC-CU001-TR000018-006012	ENV	6	12	in
2121	RLC-CU001	SRN-CU001-019	Inventory	SRC-CU001-FI000019	Sediment Residual Core Location	735020.89	1616826.37	New York State Plane East (ft) NAD 83	7/16/09 10:54	Grab	SRC-CU001-FI000019-000000	ENV	0	0	in
2122	RLC-CU001	SRN-CU001-019	Inventory	SRC-CU001-FI000019	Sediment Residual Core Location	735020.89	1616826.37	New York State Plane East (ft) NAD 83	7/16/09 10:54	Grab	SRC-CU001-FI000019-000000	ENV	0	0	in
2123	RLC-CU001	SRN-CU001-019	Inventory	SRC-CU001-FI000019	Sediment Residual Core Location	735020.89	1616826.37	New York State Plane East (ft) NAD 83	7/16/09 10:54	Grab	SRC-CU001-FI000019-000000	ENV	0	0	in
2124	RLC-CU001	SRN-CU001-019	Inventory	SRC-CU001-FI000019	Sediment Residual Core Location	735020.89	1616826.37	New York State Plane East (ft) NAD 83	7/16/09 10:54	Grab	SRC-CU001-FI000019-000000	ENV	0	0	in
2125	RLC-CU001	SRN-CU001-019	Inventory	SRC-CU001-FI000019	Sediment Residual Core Location	735020.89	1616826.37	New York State Plane East (ft) NAD 83	7/16/09 10:54	Grab	SRC-CU001-FI000019-000000	ENV	0	0	in
2126	RLC-CU001	SRN-CU001-019	Inventory	SRC-CU001-FI000019	Sediment Residual Core Location	735020.89	1616826.37	New York State Plane East (ft) NAD 83	7/16/09 10:54	Grab	SRC-CU001-FI000019-000000	ENV	0	0	in
2127	RLC-CU001	SRN-CU001-019	Inventory	SRC-CU001-FI000019	Sediment Residual Core Location	735020.89	1616826.37	New York State Plane East (ft) NAD 83	7/16/09 10:54	Grab	SRC-CU001-FI000019-000000	ENV	0	0	in
2128	RLC-CU001	SRN-CU001-019	Inventory	SRC-CU001-FI000019	Sediment Residual Core Location	735020.89	1616826.37	New York State Plane East (ft) NAD 83	7/16/09 10:54	Grab	SRC-CU001-FI000019-000000	ENV	0	0	in
2129	RLC-CU001	SRN-CU001-019	Inventory	SRC-CU001-FI000019	Sediment Residual Core Location	735020.89	1616826.37	New York State Plane East (ft) NAD 83	7/16/09 10:54	Grab	SRC-CU001-FI000019-000000	ENV	0	0	in
2130	RLC-CU001	SRN-CU001-019	Inventory	SRC-CU001-FI000019	Sediment Residual Core Location	735020.89	1616826.37	New York State Plane East (ft) NAD 83	7/16/09 10:54	Grab	SRC-CU001-FI000019-000000	ENV	0	0	in
2131	RLC-CU001	SRN-CU001-019	Second Inventory	SRC-CU001-SI000019	Sediment Residual Core Location	735026.44	1616824.13	New York State Plane East (ft) NAD 83	9/22/09 10:50	Core	SRC-CU001-SI000019-000006	ENV	0	6	in
2132	RLC-CU001	SRN-CU001-019	Second Inventory	SRC-CU001-SI000019	Sediment Residual Core Location	735026.44	1616824.13	New York State Plane East (ft) NAD 83	9/22/09 10:50	Core	SRC-CU001-SI000019-000006	ENV	0	6	in
2133	RLC-CU001	SRN-CU001-019	Second Inventory	SRC-CU001-SI000019	Sediment Residual Core Location	735026.44	1616824.13	New York State Plane East (ft) NAD 83	9/22/09 10:50	Core	SRC-CU001-SI000019-000006	ENV	0	6	in
2134	RLC-CU001	SRN-CU001-019	Second Inventory	SRC-CU001-SI000019	Sediment Residual Core Location	735026.44	1616824.13	New York State Plane East (ft) NAD 83	9/22/09 10:50	Core	SRC-CU001-SI000019-000006	ENV	0	6	in
2135	RLC-CU001	SRN-CU001-019	Second Inventory	SRC-CU001-SI000019	Sediment Residual Core Location	735026.44	1616824.13	New York State Plane East (ft) NAD 83	9/22/09 10:50	Core	SRC-CU001-SI000019-000006	ENV	0	6	in
2136	RLC-CU001	SRN-CU001-019	Second Inventory	SRC-CU001-SI000019	Sediment Residual Core Location	735026.44	1616824.13	New York State Plane East (ft) NAD 83	9/22/09 10:50	Core	SRC-CU001-SI000019-000006	ENV	0	6	in
2137	RLC-CU001	SRN-CU001-019	Second Inventory	SRC-CU001-SI000019	Sediment Residual Core Location	735026.44	1616824.13	New York State Plane East (ft) NAD 83	9/22/09 10:50	Core	SRC-CU001-SI000019-000006	ENV	0	6	in
2138	RLC-CU001	SRN-CU001-019	Second Inventory	SRC-CU001-SI000019	Sediment Residual Core Location	735026.44	1616824.13	New York State Plane East (ft) NAD 83	9/22/09 10:50	Core	SRC-CU001-SI000019-000006	ENV	0	6	in
2139	RLC-CU001	SRN-CU001-019	Second Inventory	SRC-CU001-SI000019	Sediment Residual Core Location	735026.44	1616824.13	New York State Plane East (ft) NAD 83	9/22/09 10:50	Core	SRC-CU001-SI000019-000006	ENV	0	6	in
2140	RLC-CU001	SRN-CU001-019	Second Inventory	SRC-CU001-SI000019	Sediment Residual Core Location	735026.44	1616824.13	New York State Plane East (ft) NAD 83	9/22/09 10:50	Core	SRC-CU001-SI000019-000006	ENV	0	6	in
2141	RLC-CU001	SRN-CU001-019	Second Inventory	SRC-CU001-SI000019	Sediment Residual Core Location	735026.44	1616824.13	New York State Plane East (ft) NAD 83	9/22/09 10:50	Core	SRC-CU001-SI000019-006012	ENV	6	12	in
2142	RLC-CU001	SRN-CU001-019	Second Inventory	SRC-CU001-SI000019	Sediment Residual Core Location	735026.44	1616824.13	New York State Plane East (ft) NAD 83	9/22/09 10:50	Core	SRC-CU001-SI000019-006012	ENV	6	12	in
2143	RLC-CU001	SRN-CU001-019	Second Inventory	SRC-CU001-SI000019	Sediment Residual Core Location	735026.44	1616824.13	New York State Plane East (ft) NAD 83	9/22/09 10:50	Core	SRC-CU001-SI000019-006012	ENV	6	12	in
2144	RLC-CU001	SRN-CU001-019	Second Inventory	SRC-CU001-SI000019	Sediment Residual Core Location	735026.44	1616824.13	New York State Plane East (ft) NAD 83	9/22/09 10:50	Core	SRC-CU001-SI000019-006012	ENV	6	12	in
2145	RLC-CU001	SRN-CU001-019	Second Inventory	SRC-CU001-SI000019	Sediment Residual Core Location	735026.44	1616824.13	New York State Plane East (ft) NAD 83	9/22/09 10:50	Core	SRC-CU001-SI000019-006012	ENV	6	12	in

Row ID	sample_name	dup_parent_sample_name	analyte_name	cas_rn	Lab_Reported_Result	Verified_Result	result_unit	Lab_Reported_MDL	Verified_MDL	Lab_Reported_RL	Verified_RL	limit_unit	Lab_Reported_Qualifier	Verified_Qualifier	Detected	Reportable
2081	SRC-CU001-SR000018-006012	NULL	AROCLOR 1016	12674-11-2	NULL	NULL	mg/kg	0.031	0.031	0.12	0.12	mg/kg	U	U	0	1
2082	SRC-CU001-SR000018-006012	NULL	AROCLOR 1221	11104-28-2	1.4	1.4	mg/kg	0.031	0.031	0.12	0.12	mg/kg	NULL	NULL	1	1
2083	SRC-CU001-SR000018-006012	NULL	AROCLOR 1232	11141-16-5	NULL	NULL	mg/kg	0.031	0.031	0.12	0.12	mg/kg	U	U	0	1
2084	SRC-CU001-SR000018-006012	NULL	AROCLOR 1242	53469-21-9	3.1	3.1	mg/kg	0.031	0.031	0.12	0.12	mg/kg	NULL	NULL	1	1
2085	SRC-CU001-SR000018-006012	NULL	AROCLOR 1248	12672-29-6	NULL	NULL	mg/kg	0.031	0.031	0.12	0.12	mg/kg	U	U	0	1
2086	SRC-CU001-SR000018-006012	NULL	AROCLOR 1254	11097-69-1	1.9	1.9	mg/kg	0.031	0.031	0.12	0.12	mg/kg	NULL	NULL	1	1
2087	SRC-CU001-SR000018-006012	NULL	AROCLOR 1260	11096-82-5	NULL	NULL	mg/kg	0.031	0.031	0.12	0.12	mg/kg	U	U	0	1
2088	SRC-CU001-SR000018-006012	NULL	Moisture Content	WC002	17.3	17.3	%	1	1	1	1	%	NULL	NULL	1	1
2089	SRC-CU001-SR000018-006012	NULL	Total PCBs	1336-36-3	6.4	6.4	mg/kg	0.031	0.031	0.48	0.48	mg/kg	NULL	NULL	1	1
2090	SRC-CU001-SR000018-006012	NULL	Tri+ PCBs	TRI_PLUS_PCB	4.746	4.746	mg/kg	0.031	0.031	0.031	0.031	mg/kg	NULL	NULL	1	1
2091	SRC-CU001-SR000018-012018	NULL	AROCLOR 1016	12674-11-2	NULL	NULL	mg/kg	0.013	0.013	0.051	0.051	mg/kg	U	U	0	1
2092	SRC-CU001-SR000018-012018	NULL	AROCLOR 1221	11104-28-2	0.96	0.96	mg/kg	0.013	0.013	0.051	0.051	mg/kg	NULL	NULL	1	1
2093	SRC-CU001-SR000018-012018	NULL	AROCLOR 1232	11141-16-5	NULL	NULL	mg/kg	0.013	0.013	0.051	0.051	mg/kg	U	U	0	1
2094	SRC-CU001-SR000018-012018	NULL	AROCLOR 1242	53469-21-9	1.7	1.7	mg/kg	0.013	0.013	0.051	0.051	mg/kg	NULL	NULL	1	1
2095	SRC-CU001-SR000018-012018	NULL	AROCLOR 1248	12672-29-6	NULL	NULL	mg/kg	0.013	0.013	0.051	0.051	mg/kg	U	U	0	1
2096	SRC-CU001-SR000018-012018	NULL	AROCLOR 1254	11097-69-1	NULL	NULL	mg/kg	0.013	0.013	0.051	0.051	mg/kg	U	U	0	1
2097	SRC-CU001-SR000018-012018	NULL	AROCLOR 1260	11096-82-5	NULL	NULL	mg/kg	0.013	0.013	0.051	0.051	mg/kg	U	U	0	1
2098	SRC-CU001-SR000018-012018	NULL	Moisture Content	WC002	21.6	21.6	%	1	1	1	1	%	NULL	NULL	1	1
2099	SRC-CU001-SR000018-012018	NULL	Total PCBs	1336-36-3	2.7	2.7	mg/kg	0.013	0.013	0.2	0.2	mg/kg	NULL	NULL	1	1
2100	SRC-CU001-SR000018-012018	NULL	Tri+ PCBs	TRI_PLUS_PCB	1.687315	1.687315	mg/kg	0.013	0.013	0.013	0.013	mg/kg	NULL	NULL	1	1
2101	SRC-CU001-TR000018-000006	NULL	AROCLOR 1016	12674-11-2	NULL	NULL	mg/kg	0.11	0.11	0.27	0.27	mg/kg	U	U	0	1
2102	SRC-CU001-TR000018-000006	NULL	AROCLOR 1221	11104-28-2	5.7	5.7	mg/kg	0.11	0.11	0.27	0.27	mg/kg	NULL	NULL	1	1
2103	SRC-CU001-TR000018-000006	NULL	AROCLOR 1232	11141-16-5	NULL	NULL	mg/kg	0.11	0.11	0.27	0.27	mg/kg	U	U	0	1
2104	SRC-CU001-TR000018-000006	NULL	AROCLOR 1242	53469-21-9	6	6	mg/kg	0.11	0.11	0.27	0.27	mg/kg	NULL	NULL	1	1
2105	SRC-CU001-TR000018-000006	NULL	AROCLOR 1248	12672-29-6	NULL	NULL	mg/kg	0.11	0.11	0.27	0.27	mg/kg	U	U	0	1
2106	SRC-CU001-TR000018-000006	NULL	AROCLOR 1254	11097-69-1	NULL	NULL	mg/kg	0.11	0.11	0.27	0.27	mg/kg	U	U	0	1
2107	SRC-CU001-TR000018-000006	NULL	AROCLOR 1260	11096-82-5	NULL	NULL	mg/kg	0.11	0.11	0.27	0.27	mg/kg	U	U	0	1
2108	SRC-CU001-TR000018-000006	NULL	Moisture Content	WC002	26	26	%	0.02	0.02	0.02	0.02	%	NULL	NULL	1	1
2109	SRC-CU001-TR000018-000006	NULL	Total PCBs	1336-36-3	11.7	11.7	mg/kg	0.11	0.11	1.1	1.1	mg/kg	NULL	J	1	1
2110	SRC-CU001-TR000018-000006	NULL	Tri+ PCBs	TRI_PLUS_PCB	6.30805	6.30805	mg/kg	0.11	0.11	0.11	0.11	mg/kg	NULL	NULL	1	1
2111	SRC-CU001-TR000018-006012	NULL	AROCLOR 1016	12674-11-2	NULL	NULL	mg/kg	0.11	0.11	0.26	0.26	mg/kg	U	U	0	1
2112	SRC-CU001-TR000018-006012	NULL	AROCLOR 1221	11104-28-2	7	7	mg/kg	0.11	0.11	0.26	0.26	mg/kg	NULL	NULL	1	1
2113	SRC-CU001-TR000018-006012	NULL	AROCLOR 1232	11141-16-5	NULL	NULL	mg/kg	0.11	0.11	0.26	0.26	mg/kg	U	U	0	1
2114	SRC-CU001-TR000018-006012	NULL	AROCLOR 1242	53469-21-9	7.9	7.9	mg/kg	0.11	0.11	0.26	0.26	mg/kg	NULL	NULL	1	1
2115	SRC-CU001-TR000018-006012	NULL	AROCLOR 1248	12672-29-6	NULL	NULL	mg/kg	0.11	0.11	0.26	0.26	mg/kg	U	U	0	1
2116	SRC-CU001-TR000018-006012	NULL	AROCLOR 1254	11097-69-1	0.69	0.69	mg/kg	0.11	0.11	0.26	0.26	mg/kg	NULL	NULL	1	1
2117	SRC-CU001-TR000018-006012	NULL	AROCLOR 1260	11096-82-5	NULL	NULL	mg/kg	0.11	0.11	0.26	0.26	mg/kg	U	U	0	1
2118	SRC-CU001-TR000018-006012	NULL	Moisture Content	WC002	25	25	%	0.019	0.019	0.019	0.019	%	NULL	NULL	1	1
2119	SRC-CU001-TR000018-006012	NULL	Total PCBs	1336-36-3	15.59	15.59	mg/kg	0.11	0.11	1.1	1.1	mg/kg	NULL	NULL	1	1
2120	SRC-CU001-TR000018-006012	NULL	Tri+ PCBs	TRI_PLUS_PCB	8.7969	8.7969	mg/kg	0.11	0.11	0.11	0.11	mg/kg	NULL	NULL	1	1
2121	SRC-CU001-FI000019-000000	NULL	AROCLOR 1016	12674-11-2	NULL	NULL	mg/kg	0.12	0.12	0.28	0.28	mg/kg	U	U	0	1
2122	SRC-CU001-FI000019-000000	NULL	AROCLOR 1221	11104-28-2	3.4	3.4	mg/kg	0.12	0.12	0.28	0.28	mg/kg	NULL	NULL	1	1
2123	SRC-CU001-FI000019-000000	NULL	AROCLOR 1232	11141-16-5	NULL	NULL	mg/kg	0.12	0.12	0.28	0.28	mg/kg	U	U	0	1
2124	SRC-CU001-FI000019-000000	NULL	AROCLOR 1242	53469-21-9	5.5	5.5	mg/kg	0.12	0.12	0.28	0.28	mg/kg	NULL	NULL	1	1
2125	SRC-CU001-FI000019-000000	NULL	AROCLOR 1248	12672-29-6	NULL	NULL	mg/kg	0.12	0.12	0.28	0.28	mg/kg	U	U	0	1
2126	SRC-CU001-FI000019-000000	NULL	AROCLOR 1254	11097-69-1	NULL	NULL	mg/kg	0.12	0.12	0.28	0.28	mg/kg	U	U	0	1
2127	SRC-CU001-FI000019-000000	NULL	AROCLOR 1260	11096-82-5	NULL	NULL	mg/kg	0.12	0.12	0.28	0.28	mg/kg	U	U	0	1
2128	SRC-CU001-FI000019-000000	NULL	Moisture Content	WC002	28	28	%	0.019	0.019	0.019	0.019	%	NULL	NULL	1	1
2129	SRC-CU001-FI000019-000000	NULL	Total PCBs	1336-36-3	8.9	8.9	mg/kg	0.12	0.12	0.28	0.28	mg/kg	NULL	NULL	1	1
2130	SRC-CU001-FI000019-000000	NULL	Tri+ PCBs	TRI_PLUS_PCB	5.5356	5.5356	mg/kg	0.12	0.12	0.12	0.12	mg/kg	NULL	NULL	1	1
2131	SRC-CU001-SI000019-000006	NULL	AROCLOR 1016	12674-11-2	NULL	NULL	mg/kg	0.097	0.097	0.23	0.23	mg/kg	U	U	0	1
2132	SRC-CU001-SI000019-000006	NULL	AROCLOR 1221	11104-28-2	2.6	2.6	mg/kg	0.097	0.097	0.23	0.23	mg/kg	NULL	NULL	1	1
2133	SRC-CU001-SI000019-000006	NULL	AROCLOR 1232	11141-16-5	NULL	NULL	mg/kg	0.097	0.097	0.23	0.23	mg/kg	U	U	0	1
2134	SRC-CU001-SI000019-000006	NULL	AROCLOR 1242	53469-21-9	4.4	4.4	mg/kg	0.097	0.097	0.23	0.23	mg/kg	NULL	NULL	1	1
2135	SRC-CU001-SI000019-000006	NULL	AROCLOR 1248	12672-29-6	NULL	NULL	mg/kg	0.097	0.097	0.23	0.23	mg/kg	U	U	0	1
2136	SRC-CU001-SI000019-000006	NULL	AROCLOR 1254	11097-69-1	NULL	NULL	mg/kg	0.097	0.097	0.23	0.23	mg/kg	U	U	0	1
2137	SRC-CU001-SI000019-000006	NULL	AROCLOR 1260	11096-82-5	NULL	NULL	mg/kg	0.097	0.097	0.23	0.23	mg/kg	U	U	0	1
2138	SRC-CU001-SI000019-000006	NULL	Moisture Content	WC002	15	15	%	0.019	0.019	0.019	0.019	%	NULL	NULL	1	1
2139	SRC-CU001-SI000019-000006	NULL	Total PCBs	1336-36-3	7	7	mg/kg	0.097	0.097	0.93	0.93	mg/kg	NULL	NULL	1	1
2140	SRC-CU001-SI000019-000006	NULL	Tri+ PCBs	TRI_PLUS_PCB	4.412135	4.412135	mg/kg	0.097	0.097	0.097	0.097	mg/kg	NULL	NULL	1	1
2141	SRC-CU001-SI000019-006012	NULL	AROCLOR 1016	12674-11-2	NULL	NULL	mg/kg	0.013	0.013	0.051	0.051	mg/kg	U	UJ	0	1
2142	SRC-CU001-SI000019-006012	NULL	AROCLOR 1221	11104-28-2	0.84	0.84	mg/kg	0.013	0.013	0.051	0.051	mg/kg	NULL	J	1	1
2143	SRC-CU001-SI000019-006012	NULL	AROCLOR 1232	11141-16-5	NULL	NULL	mg/kg	0.013	0.013	0.051	0.051	mg/kg	U	UJ	0	1
2144	SRC-CU001-SI000019-006012	NULL	AROCLOR 1242	53469-21-9	1.4	1.4	mg/kg	0.013	0.013	0.051	0.051	mg/kg	NULL	J	1	1
2145	SRC-CU001-SI000019-006012	NULL	AROCLOR 1248	12672-29-6	NULL	NULL	mg/kg	0.013	0.013	0.051	0.051	mg/kg	U	UJ	0	1

CU-01 Residual Core Data
(All Dredging Passes)

Row ID	cu_id	node_id	dredge_pass	core_id	location_type	x_coord	y_coord	coord_system	sample_dt	collection_method	sample_name	sample_type	start_depth	end_depth	depth_unit
2146	RLC-CU001	SRN-CU001-019	Second Inventory	SRC-CU001-SI000019	Sediment Residual Core Location	735026.44	1616824.13	New York State Plane East (ft) NAD 83	9/22/09 10:50	Core	SRC-CU001-SI000019-006012	ENV	6	12	in
2147	RLC-CU001	SRN-CU001-019	Second Inventory	SRC-CU001-SI000019	Sediment Residual Core Location	735026.44	1616824.13	New York State Plane East (ft) NAD 83	9/22/09 10:50	Core	SRC-CU001-SI000019-006012	ENV	6	12	in
2148	RLC-CU001	SRN-CU001-019	Second Inventory	SRC-CU001-SI000019	Sediment Residual Core Location	735026.44	1616824.13	New York State Plane East (ft) NAD 83	9/22/09 10:50	Core	SRC-CU001-SI000019-006012	ENV	6	12	in
2149	RLC-CU001	SRN-CU001-019	Second Inventory	SRC-CU001-SI000019	Sediment Residual Core Location	735026.44	1616824.13	New York State Plane East (ft) NAD 83	9/22/09 10:50	Core	SRC-CU001-SI000019-006012	ENV	6	12	in
2150	RLC-CU001	SRN-CU001-019	Second Inventory	SRC-CU001-SI000019	Sediment Residual Core Location	735026.44	1616824.13	New York State Plane East (ft) NAD 83	9/22/09 10:50	Core	SRC-CU001-SI000019-006012	ENV	6	12	in
2151	RLC-CU001	SRN-CU001-019	THIRD RESIDUAL	SRC-CU001-TR000019	Sediment Residual Core Location	735024.51	1616826.78	New York State Plane East (ft) NAD 83	10/27/09 13:19	Core	SRC-CU001-TR000019-000006	ENV	0	6	in
2152	RLC-CU001	SRN-CU001-019	THIRD RESIDUAL	SRC-CU001-TR000019	Sediment Residual Core Location	735024.51	1616826.78	New York State Plane East (ft) NAD 83	10/27/09 13:19	Core	SRC-CU001-TR000019-000006	ENV	0	6	in
2153	RLC-CU001	SRN-CU001-019	THIRD RESIDUAL	SRC-CU001-TR000019	Sediment Residual Core Location	735024.51	1616826.78	New York State Plane East (ft) NAD 83	10/27/09 13:19	Core	SRC-CU001-TR000019-000006	ENV	0	6	in
2154	RLC-CU001	SRN-CU001-019	THIRD RESIDUAL	SRC-CU001-TR000019	Sediment Residual Core Location	735024.51	1616826.78	New York State Plane East (ft) NAD 83	10/27/09 13:19	Core	SRC-CU001-TR000019-000006	ENV	0	6	in
2155	RLC-CU001	SRN-CU001-019	THIRD RESIDUAL	SRC-CU001-TR000019	Sediment Residual Core Location	735024.51	1616826.78	New York State Plane East (ft) NAD 83	10/27/09 13:19	Core	SRC-CU001-TR000019-000006	ENV	0	6	in
2156	RLC-CU001	SRN-CU001-019	THIRD RESIDUAL	SRC-CU001-TR000019	Sediment Residual Core Location	735024.51	1616826.78	New York State Plane East (ft) NAD 83	10/27/09 13:19	Core	SRC-CU001-TR000019-000006	ENV	0	6	in
2157	RLC-CU001	SRN-CU001-019	THIRD RESIDUAL	SRC-CU001-TR000019	Sediment Residual Core Location	735024.51	1616826.78	New York State Plane East (ft) NAD 83	10/27/09 13:19	Core	SRC-CU001-TR000019-000006	ENV	0	6	in
2158	RLC-CU001	SRN-CU001-019	THIRD RESIDUAL	SRC-CU001-TR000019	Sediment Residual Core Location	735024.51	1616826.78	New York State Plane East (ft) NAD 83	10/27/09 13:19	Core	SRC-CU001-TR000019-000006	ENV	0	6	in
2159	RLC-CU001	SRN-CU001-019	THIRD RESIDUAL	SRC-CU001-TR000019	Sediment Residual Core Location	735024.51	1616826.78	New York State Plane East (ft) NAD 83	10/27/09 13:19	Core	SRC-CU001-TR000019-000006	ENV	0	6	in
2160	RLC-CU001	SRN-CU001-019	THIRD RESIDUAL	SRC-CU001-TR000019	Sediment Residual Core Location	735024.51	1616826.78	New York State Plane East (ft) NAD 83	10/27/09 13:19	Core	SRC-CU001-TR000019-000006	ENV	0	6	in
2161	RLC-CU001	SRN-CU001-019	THIRD RESIDUAL	SRC-CU001-TR000019	Sediment Residual Core Location	735024.51	1616826.78	New York State Plane East (ft) NAD 83	10/27/09 13:19	Core	SRC-CU001-TR000019-006012	ENV	6	12	in
2162	RLC-CU001	SRN-CU001-019	THIRD RESIDUAL	SRC-CU001-TR000019	Sediment Residual Core Location	735024.51	1616826.78	New York State Plane East (ft) NAD 83	10/27/09 13:19	Core	SRC-CU001-TR000019-006012	ENV	6	12	in
2163	RLC-CU001	SRN-CU001-019	THIRD RESIDUAL	SRC-CU001-TR000019	Sediment Residual Core Location	735024.51	1616826.78	New York State Plane East (ft) NAD 83	10/27/09 13:19	Core	SRC-CU001-TR000019-006012	ENV	6	12	in
2164	RLC-CU001	SRN-CU001-019	THIRD RESIDUAL	SRC-CU001-TR000019	Sediment Residual Core Location	735024.51	1616826.78	New York State Plane East (ft) NAD 83	10/27/09 13:19	Core	SRC-CU001-TR000019-006012	ENV	6	12	in
2165	RLC-CU001	SRN-CU001-019	THIRD RESIDUAL	SRC-CU001-TR000019	Sediment Residual Core Location	735024.51	1616826.78	New York State Plane East (ft) NAD 83	10/27/09 13:19	Core	SRC-CU001-TR000019-006012	ENV	6	12	in
2166	RLC-CU001	SRN-CU001-019	THIRD RESIDUAL	SRC-CU001-TR000019	Sediment Residual Core Location	735024.51	1616826.78	New York State Plane East (ft) NAD 83	10/27/09 13:19	Core	SRC-CU001-TR000019-006012	ENV	6	12	in
2167	RLC-CU001	SRN-CU001-019	THIRD RESIDUAL	SRC-CU001-TR000019	Sediment Residual Core Location	735024.51	1616826.78	New York State Plane East (ft) NAD 83	10/27/09 13:19	Core	SRC-CU001-TR000019-006012	ENV	6	12	in
2168	RLC-CU001	SRN-CU001-019	THIRD RESIDUAL	SRC-CU001-TR000019	Sediment Residual Core Location	735024.51	1616826.78	New York State Plane East (ft) NAD 83	10/27/09 13:19	Core	SRC-CU001-TR000019-006012	ENV	6	12	in
2169	RLC-CU001	SRN-CU001-019	THIRD RESIDUAL	SRC-CU001-TR000019	Sediment Residual Core Location	735024.51	1616826.78	New York State Plane East (ft) NAD 83	10/27/09 13:19	Core	SRC-CU001-TR000019-006012	ENV	6	12	in
2170	RLC-CU001	SRN-CU001-019	THIRD RESIDUAL	SRC-CU001-TR000019	Sediment Residual Core Location	735024.51	1616826.78	New York State Plane East (ft) NAD 83	10/27/09 13:19	Core	SRC-CU001-TR000019-006012	ENV	6	12	in
2171	RLC-CU001	SRN-CU001-019	THIRD RESIDUAL	SRC-CU001-TR000019	Sediment Residual Core Location	735024.51	1616826.78	New York State Plane East (ft) NAD 83	10/27/09 13:19	Core	SRC-CU001-TR000019-012018	ENV	12	18	in
2172	RLC-CU001	SRN-CU001-019	THIRD RESIDUAL	SRC-CU001-TR000019	Sediment Residual Core Location	735024.51	1616826.78	New York State Plane East (ft) NAD 83	10/27/09 13:19	Core	SRC-CU001-TR000019-012018	ENV	12	18	in
2173	RLC-CU001	SRN-CU001-019	THIRD RESIDUAL	SRC-CU001-TR000019	Sediment Residual Core Location	735024.51	1616826.78	New York State Plane East (ft) NAD 83	10/27/09 13:19	Core	SRC-CU001-TR000019-012018	ENV	12	18	in
2174	RLC-CU001	SRN-CU001-019	THIRD RESIDUAL	SRC-CU001-TR000019	Sediment Residual Core Location	735024.51	1616826.78	New York State Plane East (ft) NAD 83	10/27/09 13:19	Core	SRC-CU001-TR000019-012018	ENV	12	18	in
2175	RLC-CU001	SRN-CU001-019	THIRD RESIDUAL	SRC-CU001-TR000019	Sediment Residual Core Location	735024.51	1616826.78	New York State Plane East (ft) NAD 83	10/27/09 13:19	Core	SRC-CU001-TR000019-012018	ENV	12	18	in
2176	RLC-CU001	SRN-CU001-019	THIRD RESIDUAL	SRC-CU001-TR000019	Sediment Residual Core Location	735024.51	1616826.78	New York State Plane East (ft) NAD 83	10/27/09 13:19	Core	SRC-CU001-TR000019-012018	ENV	12	18	in
2177	RLC-CU001	SRN-CU001-019	THIRD RESIDUAL	SRC-CU001-TR000019	Sediment Residual Core Location	735024.51	1616826.78	New York State Plane East (ft) NAD 83	10/27/09 13:19	Core	SRC-CU001-TR000019-012018	ENV	12	18	in
2178	RLC-CU001	SRN-CU001-019	THIRD RESIDUAL	SRC-CU001-TR000019	Sediment Residual Core Location	735024.51	1616826.78	New York State Plane East (ft) NAD 83	10/27/09 13:19	Core	SRC-CU001-TR000019-012018	ENV	12	18	in
2179	RLC-CU001	SRN-CU001-019	THIRD RESIDUAL	SRC-CU001-TR000019	Sediment Residual Core Location	735024.51	1616826.78	New York State Plane East (ft) NAD 83	10/27/09 13:19	Core	SRC-CU001-TR000019-012018	ENV	12	18	in
2180	RLC-CU001	SRN-CU001-019	THIRD RESIDUAL	SRC-CU001-TR000019	Sediment Residual Core Location	735024.51	1616826.78	New York State Plane East (ft) NAD 83	10/27/09 13:19	Core	SRC-CU001-TR000019-012018	ENV	12	18	in
2181	RLC-CU001	SRN-CU001-019	THIRD RESIDUAL	SRC-CU001-TR000019	Sediment Residual Core Location	735024.51	1616826.78	New York State Plane East (ft) NAD 83	10/27/09 13:19	Core	SRC-CU001-TR000019-018025	ENV	18	25	in
2182	RLC-CU001	SRN-CU001-019	THIRD RESIDUAL	SRC-CU001-TR000019	Sediment Residual Core Location	735024.51	1616826.78	New York State Plane East (ft) NAD 83	10/27/09 13:19	Core	SRC-CU001-TR000019-018025	ENV	18	25	in
2183	RLC-CU001	SRN-CU001-019	THIRD RESIDUAL	SRC-CU001-TR000019	Sediment Residual Core Location	735024.51	1616826.78	New York State Plane East (ft) NAD 83	10/27/09 13:19	Core	SRC-CU001-TR000019-018025	ENV	18	25	in
2184	RLC-CU001	SRN-CU001-019	THIRD RESIDUAL	SRC-CU001-TR000019	Sediment Residual Core Location	735024.51	1616826.78	New York State Plane East (ft) NAD 83	10/27/09 13:19	Core	SRC-CU001-TR000019-018025	ENV	18	25	in
2185	RLC-CU001	SRN-CU001-019	THIRD RESIDUAL	SRC-CU001-TR000019	Sediment Residual Core Location	735024.51	1616826.78	New York State Plane East (ft) NAD 83	10/27/09 13:19	Core	SRC-CU001-TR000019-018025	ENV	18	25	in
2186	RLC-CU001	SRN-CU001-019	THIRD RESIDUAL	SRC-CU001-TR000019	Sediment Residual Core Location	735024.51	1616826.78	New York State Plane East (ft) NAD 83	10/27/09 13:19	Core	SRC-CU001-TR000019-018025	ENV	18	25	in
2187	RLC-CU001	SRN-CU001-019	THIRD RESIDUAL	SRC-CU001-TR000019	Sediment Residual Core Location	735024.51	1616826.78	New York State Plane East (ft) NAD 83	10/27/09 13:19	Core	SRC-CU001-TR000019-018025	ENV	18	25	in
2188	RLC-CU001	SRN-CU001-019	THIRD RESIDUAL	SRC-CU001-TR000019	Sediment Residual Core Location	735024.51	1616826.78	New York State Plane East (ft) NAD 83	10/27/09 13:19	Core	SRC-CU001-TR000019-018025	ENV	18	25	in
2189	RLC-CU001	SRN-CU001-019	THIRD RESIDUAL	SRC-CU001-TR000019	Sediment Residual Core Location	735024.51	1616826.78	New York State Plane East (ft) NAD 83	10/27/09 13:19	Core	SRC-CU001-TR000019-018025	ENV	18	25	in
2190	RLC-CU001	SRN-CU001-019	THIRD RESIDUAL	SRC-CU001-TR000019	Sediment Residual Core Location	735024.51	1616826.78	New York State Plane East (ft) NAD 83	10/27/09 13:19	Core	SRC-CU001-TR000019-018025	ENV	18	25	in
2191	RLC-CU001	SRN-CU001-020	Inventory	SRC-CU001-FI000020	Sediment Residual Core Location	735095.65	1616826.38	New York State Plane East (ft) NAD 83	7/16/09 11:10	Core	SRC-CU001-FI000020-000006	ENV	0	6	in
2192	RLC-CU001	SRN-CU001-020	Inventory	SRC-CU001-FI000020	Sediment Residual Core Location	735095.65	1616826.38	New York State Plane East (ft) NAD 83	7/16/09 11:10	Core	SRC-CU001-FI000020-000006	ENV	0	6	in
2193	RLC-CU001	SRN-CU001-020	Inventory	SRC-CU001-FI000020	Sediment Residual Core Location	735095.65	1616826.38	New York State Plane East (ft) NAD 83	7/16/09 11:10	Core	SRC-CU001-FI000020-000006	ENV	0	6	in
2194	RLC-CU001	SRN-CU001-020	Inventory	SRC-CU001-FI000020	Sediment Residual Core Location	735095.65	1616826.38	New York State Plane East (ft) NAD 83	7/16/09 11:10	Core	SRC-CU001-FI000020-000006	ENV	0	6	in
2195	RLC-CU001	SRN-CU001-020	Inventory	SRC-CU001-FI000020	Sediment Residual Core Location	735095.65	1616826.38	New York State Plane East (ft) NAD 83	7/16/09 11:10	Core	SRC-CU001-FI000020-000006	ENV	0	6	in
2196	RLC-CU001	SRN-CU001-020	Inventory	SRC-CU001-FI000020	Sediment Residual Core Location	735095.65	1616826.38	New York State Plane East (ft) NAD 83	7/16/09 11:10	Core	SRC-CU001-FI000020-000006	ENV	0	6	in
2197	RLC-CU001	SRN-CU001-020	Inventory	SRC-CU001-FI000020	Sediment Residual Core Location	735095.65	1616826.38	New York State Plane East (ft) NAD 83	7/16/09 11:10	Core	SRC-CU001-FI000020-000006	ENV	0	6	in
2198	RLC-CU001	SRN-CU001-020	Inventory	SRC-CU001-FI000020	Sediment Residual Core Location	735095.65	1616826.38	New York State Plane East (ft) NAD 83	7/16/09 11:10	Core	SRC-CU001-FI000020-000006	ENV	0	6	in
2199	RLC-CU001	SRN-CU001-020	Inventory	SRC-CU001-FI000020	Sediment Residual Core Location	735095.65	1616826.38	New York State Plane East (ft) NAD 83	7/16/09 11:10	Core	SRC-CU001-FI000020-000006	ENV	0	6	in
2200	RLC-CU001	SRN-CU001-020	Inventory	SRC-CU001-FI000020	Sediment Residual Core Location	735095.65	1616826.38	New York State Plane East (ft) NAD 83	7/16/09 11:10	Core	SRC-CU001-FI000020-000006	ENV	0	6	in
2201	RLC-CU001	SRN-CU001-020	Inventory	SRC-CU001-FI000020	Sediment Residual Core Location	735095.65	1616826.38	New York State Plane East (ft) NAD 83	7/16/09 11:10	Core	SRC-CU001-FI000020-006013	ENV	6	13	in
2202	RLC-CU001	SRN-CU001-020	Inventory	SRC-CU001-FI000020	Sediment Residual Core Location	735095.65	1616826.38	New York State Plane East (ft) NAD 83	7/16/09 11:10	Core	SRC-CU001-FI000020-006013	ENV	6	13	in
2203	RLC-CU001	SRN-CU001-020	Inventory	SRC-CU001-FI000020	Sediment Residual Core Location	735095.65	1616826.38	New York State Plane East (ft) NAD 83	7/16/09 11:10	Core	SRC-CU001-FI000020-006013	ENV	6	13	in
2204	RLC-CU001	SRN-CU001-020	Inventory	SRC-CU001-FI000020	Sediment Residual Core Location	735095.65	1616826.38	New York State Plane East (ft) NAD 83	7/16/09 11:10	Core	SRC-CU001-FI000020-006013	ENV	6	13	in
2205	RLC-CU001	SRN-CU001-020	Inventory	SRC-CU001-FI000020	Sediment Residual Core Location	735095.65	1616826.38	New York State Plane East (ft) NAD 83	7/16/09 11:10	Core	SRC-CU001-FI000020-006013	ENV	6	13	in
2206	RLC-CU001	SRN-CU001-020	Inventory	SRC-CU001-FI000020	Sediment Residual Core Location	735095.65	1616826.38	New York State Plane East (ft) NAD 83	7/16/09 11:10	Core	SRC-CU001-FI000020-006013	ENV	6	13	in
2207	RLC-CU001	SRN-CU001-020	Inventory	SRC-CU001-FI000020	Sediment Residual Core Location	735095.65	1616826.38	New York State Plane East (ft) NAD 83	7/16/09 11:10	Core	SRC-CU001-FI000020-006013	ENV	6	13	in
2208	RLC-CU001	SRN-CU001-020	Inventory	SRC-CU001-FI000020	Sediment Residual Core Location	735095.65	1616826.38	New York State Plane East (ft) NAD 83	7/16/09 11:10	Core	SRC-CU001-FI000020-006013	ENV	6	13	in
2209	RLC-CU001	SRN-CU001-020	Inventory	SRC-CU001-FI000020	Sediment Residual Core Location	735095.65	1616826.38	New York State Plane East (ft) NAD 83	7/16/09 11:10	Core	SRC-CU001-FI000020-006013	ENV	6	13	in
2210	RLC-CU001	SRN-CU001-020	Inventory	SRC-CU001-FI000020	Sediment Residual Core Location	735095.65	1616826.38	New York State Plane East (ft) NAD 83	7/16/09 11:10	Core	SRC-CU001-FI000020-006013	ENV	6	13	in

Row ID	sample_name	dup_parent_sample_name	analyte_name	cas_rn	Lab_Reported_Result	Verified_Result	result_unit	Lab_Reported_MDL	Verified_MDL	Lab_Reported_RL	Verified_RL	limit_unit	Lab_Reported_Qualifier	Verified_Qualifier	Detected	Reportable
2146	SRC-CU001-SI000019-006012	NULL	AROCLOR 1254	11097-69-1	NULL	NULL	mg/kg	0.013	0.013	0.051	0.051	mg/kg	U	UJ	0	1
2147	SRC-CU001-SI000019-006012	NULL	AROCLOR 1260	11096-82-5	NULL	NULL	mg/kg	0.013	0.013	0.051	0.051	mg/kg	U	UJ	0	1
2148	SRC-CU001-SI000019-006012	NULL	Moisture Content	WC002	21.9	21.9	%	1	1	1	1	%	NULL	NULL	1	1
2149	SRC-CU001-SI000019-006012	NULL	Total PCBs	1336-36-3	2.2	2.2	mg/kg	0.013	0.013	0.2	0.2	mg/kg	NULL	J	1	1
2150	SRC-CU001-SI000019-006012	NULL	Tri+ PCBs	TRI_PLUS_PCB	1.397515	1.397515	mg/kg	0.013	0.013	0.013	0.013	mg/kg	NULL	NULL	1	1
2151	SRC-CU001-TR000019-000006	NULL	AROCLOR 1016	12674-11-2	NULL	NULL	mg/kg	0.57	0.57	1.4	1.4	mg/kg	U	U	0	1
2152	SRC-CU001-TR000019-000006	NULL	AROCLOR 1221	11104-28-2	41	41	mg/kg	0.57	0.57	1.4	1.4	mg/kg	NULL	NULL	1	1
2153	SRC-CU001-TR000019-000006	NULL	AROCLOR 1232	11141-16-5	NULL	NULL	mg/kg	0.57	0.57	1.4	1.4	mg/kg	U	U	0	1
2154	SRC-CU001-TR000019-000006	NULL	AROCLOR 1242	53469-21-9	23	23	mg/kg	0.57	0.57	1.4	1.4	mg/kg	NULL	NULL	1	1
2155	SRC-CU001-TR000019-000006	NULL	AROCLOR 1248	12672-29-6	NULL	NULL	mg/kg	0.57	0.57	1.4	1.4	mg/kg	U	U	0	1
2156	SRC-CU001-TR000019-000006	NULL	AROCLOR 1254	11097-69-1	NULL	NULL	mg/kg	0.57	0.57	1.4	1.4	mg/kg	U	U	0	1
2157	SRC-CU001-TR000019-000006	NULL	AROCLOR 1260	11096-82-5	NULL	NULL	mg/kg	0.57	0.57	1.4	1.4	mg/kg	U	U	0	1
2158	SRC-CU001-TR000019-000006	NULL	Moisture Content	WC002	36	36	%	0.019	0.019	0.019	0.019	%	NULL	NULL	1	1
2159	SRC-CU001-TR000019-000006	NULL	Total PCBs	1336-36-3	64	64	mg/kg	0.57	0.57	5.5	5.5	mg/kg	NULL	NULL	1	1
2160	SRC-CU001-TR000019-000006	NULL	Tri+ PCBs	TRI_PLUS_PCB	26.92935	26.92935	mg/kg	0.57	0.57	0.57	0.57	mg/kg	NULL	NULL	1	1
2161	SRC-CU001-TR000019-006012	NULL	AROCLOR 1016	12674-11-2	NULL	NULL	mg/kg	1.7	1.7	4	4	mg/kg	U	U	0	1
2162	SRC-CU001-TR000019-006012	NULL	AROCLOR 1221	11104-28-2	71	71	mg/kg	1.7	1.7	4	4	mg/kg	NULL	NULL	1	1
2163	SRC-CU001-TR000019-006012	NULL	AROCLOR 1232	11141-16-5	NULL	NULL	mg/kg	1.7	1.7	4	4	mg/kg	U	U	0	1
2164	SRC-CU001-TR000019-006012	NULL	AROCLOR 1242	53469-21-9	28	28	mg/kg	1.7	1.7	4	4	mg/kg	NULL	NULL	1	1
2165	SRC-CU001-TR000019-006012	NULL	AROCLOR 1248	12672-29-6	NULL	NULL	mg/kg	1.7	1.7	4	4	mg/kg	U	U	0	1
2166	SRC-CU001-TR000019-006012	NULL	AROCLOR 1254	11097-69-1	NULL	NULL	mg/kg	1.7	1.7	4	4	mg/kg	U	U	0	1
2167	SRC-CU001-TR000019-006012	NULL	AROCLOR 1260	11096-82-5	NULL	NULL	mg/kg	1.7	1.7	4	4	mg/kg	U	U	0	1
2168	SRC-CU001-TR000019-006012	NULL	Moisture Content	WC002	20	20	%	0.02	0.02	0.02	0.02	%	NULL	NULL	1	1
2169	SRC-CU001-TR000019-006012	NULL	Total PCBs	1336-36-3	99	99	mg/kg	1.7	1.7	16	16	mg/kg	NULL	NULL	1	1
2170	SRC-CU001-TR000019-006012	NULL	Tri+ PCBs	TRI_PLUS_PCB	36.1935	36.1935	mg/kg	1.7	1.7	1.7	1.7	mg/kg	NULL	NULL	1	1
2171	SRC-CU001-TR000019-012018	NULL	AROCLOR 1016	12674-11-2	NULL	NULL	mg/kg	1.9	1.9	4.6	4.6	mg/kg	U	U	0	1
2172	SRC-CU001-TR000019-012018	NULL	AROCLOR 1221	11104-28-2	150	150	mg/kg	1.9	1.9	4.6	4.6	mg/kg	NULL	NULL	1	1
2173	SRC-CU001-TR000019-012018	NULL	AROCLOR 1232	11141-16-5	NULL	NULL	mg/kg	1.9	1.9	4.6	4.6	mg/kg	U	U	0	1
2174	SRC-CU001-TR000019-012018	NULL	AROCLOR 1242	53469-21-9	62	62	mg/kg	1.9	1.9	4.6	4.6	mg/kg	NULL	NULL	1	1
2175	SRC-CU001-TR000019-012018	NULL	AROCLOR 1248	12672-29-6	NULL	NULL	mg/kg	1.9	1.9	4.6	4.6	mg/kg	U	U	0	1
2176	SRC-CU001-TR000019-012018	NULL	AROCLOR 1254	11097-69-1	NULL	NULL	mg/kg	1.9	1.9	4.6	4.6	mg/kg	U	U	0	1
2177	SRC-CU001-TR000019-012018	NULL	AROCLOR 1260	11096-82-5	NULL	NULL	mg/kg	1.9	1.9	4.6	4.6	mg/kg	U	U	0	1
2178	SRC-CU001-TR000019-012018	NULL	Moisture Content	WC002	57	57	%	0.02	0.02	0.02	0.02	%	NULL	NULL	1	1
2179	SRC-CU001-TR000019-012018	NULL	Total PCBs	1336-36-3	212	212	mg/kg	1.9	1.9	18	18	mg/kg	NULL	NULL	1	1
2180	SRC-CU001-TR000019-012018	NULL	Tri+ PCBs	TRI_PLUS_PCB	78.2845	78.2845	mg/kg	1.9	1.9	1.9	1.9	mg/kg	NULL	NULL	1	1
2181	SRC-CU001-TR000019-018025	NULL	AROCLOR 1016	12674-11-2	NULL	NULL	mg/kg	4.5	4.5	11	11	mg/kg	U	U	0	1
2182	SRC-CU001-TR000019-018025	NULL	AROCLOR 1221	11104-28-2	280	280	mg/kg	4.5	4.5	11	11	mg/kg	NULL	NULL	1	1
2183	SRC-CU001-TR000019-018025	NULL	AROCLOR 1232	11141-16-5	NULL	NULL	mg/kg	4.5	4.5	11	11	mg/kg	U	U	0	1
2184	SRC-CU001-TR000019-018025	NULL	AROCLOR 1242	53469-21-9	71	71	mg/kg	4.5	4.5	11	11	mg/kg	NULL	NULL	1	1
2185	SRC-CU001-TR000019-018025	NULL	AROCLOR 1248	12672-29-6	NULL	NULL	mg/kg	4.5	4.5	11	11	mg/kg	U	U	0	1
2186	SRC-CU001-TR000019-018025	NULL	AROCLOR 1254	11097-69-1	NULL	NULL	mg/kg	4.5	4.5	11	11	mg/kg	U	U	0	1
2187	SRC-CU001-TR000019-018025	NULL	AROCLOR 1260	11096-82-5	NULL	NULL	mg/kg	4.5	4.5	11	11	mg/kg	U	U	0	1
2188	SRC-CU001-TR000019-018025	NULL	Moisture Content	WC002	72	72	%	0.019	0.019	0.019	0.019	%	NULL	NULL	1	1
2189	SRC-CU001-TR000019-018025	NULL	Total PCBs	1336-36-3	351	351	mg/kg	4.5	4.5	43	43	mg/kg	NULL	NULL	1	1
2190	SRC-CU001-TR000019-018025	NULL	Tri+ PCBs	TRI_PLUS_PCB	105.8575	105.8575	mg/kg	4.5	4.5	4.5	4.5	mg/kg	NULL	NULL	1	1
2191	SRC-CU001-FI000020-000006	NULL	AROCLOR 1016	12674-11-2	NULL	NULL	mg/kg	0.15	0.15	0.37	0.37	mg/kg	U	U	0	1
2192	SRC-CU001-FI000020-000006	NULL	AROCLOR 1221	11104-28-2	8.4	8.4	mg/kg	0.15	0.15	0.37	0.37	mg/kg	NULL	NULL	1	1
2193	SRC-CU001-FI000020-000006	NULL	AROCLOR 1232	11141-16-5	NULL	NULL	mg/kg	0.15	0.15	0.37	0.37	mg/kg	U	U	0	1
2194	SRC-CU001-FI000020-000006	NULL	AROCLOR 1242	53469-21-9	7.9	7.9	mg/kg	0.15	0.15	0.37	0.37	mg/kg	NULL	NULL	1	1
2195	SRC-CU001-FI000020-000006	NULL	AROCLOR 1248	12672-29-6	NULL	NULL	mg/kg	0.15	0.15	0.37	0.37	mg/kg	U	U	0	1
2196	SRC-CU001-FI000020-000006	NULL	AROCLOR 1254	11097-69-1	NULL	NULL	mg/kg	0.15	0.15	0.37	0.37	mg/kg	U	U	0	1
2197	SRC-CU001-FI000020-000006	NULL	AROCLOR 1260	11096-82-5	NULL	NULL	mg/kg	0.15	0.15	0.37	0.37	mg/kg	U	U	0	1
2198	SRC-CU001-FI000020-000006	NULL	Moisture Content	WC002	19	19	%	0.019	0.019	0.019	0.019	%	NULL	NULL	1	1
2199	SRC-CU001-FI000020-000006	NULL	Total PCBs	1336-36-3	16.3	16.3	mg/kg	0.15	0.15	0.37	0.37	mg/kg	NULL	NULL	1	1
2200	SRC-CU001-FI000020-000006	NULL	Tri+ PCBs	TRI_PLUS_PCB	8.43325	8.43325	mg/kg	0.15	0.15	0.15	0.15	mg/kg	NULL	NULL	1	1
2201	SRC-CU001-FI000020-006013	NULL	AROCLOR 1016	12674-11-2	NULL	NULL	mg/kg	0.11	0.11	0.27	0.27	mg/kg	U	U	0	1
2202	SRC-CU001-FI000020-006013	NULL	AROCLOR 1221	11104-28-2	2.8	2.8	mg/kg	0.11	0.11	0.27	0.27	mg/kg	NULL	NULL	1	1
2203	SRC-CU001-FI000020-006013	NULL	AROCLOR 1232	11141-16-5	NULL	NULL	mg/kg	0.11	0.11	0.27	0.27	mg/kg	U	U	0	1
2204	SRC-CU001-FI000020-006013	NULL	AROCLOR 1242	53469-21-9	5	5	mg/kg	0.11	0.11	0.27	0.27	mg/kg	NULL	NULL	1	1
2205	SRC-CU001-FI000020-006013	NULL	AROCLOR 1248	12672-29-6	NULL	NULL	mg/kg	0.11	0.11	0.27	0.27	mg/kg	U	U	0	1
2206	SRC-CU001-FI000020-006013	NULL	AROCLOR 1254	11097-69-1	NULL	NULL	mg/kg	0.11	0.11	0.27	0.27	mg/kg	U	U	0	1
2207	SRC-CU001-FI000020-006013	NULL	AROCLOR 1260	11096-82-5	NULL	NULL	mg/kg	0.11	0.11	0.27	0.27	mg/kg	U	U	0	1
2208	SRC-CU001-FI000020-006013	NULL	Moisture Content	WC002	26	26	%	0.019	0.019	0.019	0.019	%	NULL	NULL	1	1
2209	SRC-CU001-FI000020-006013	NULL	Total PCBs	1336-36-3	7.8	7.8	mg/kg	0.11	0.11	0.27	0.27	mg/kg	NULL	NULL	1	1
2210	SRC-CU001-FI000020-006013	NULL	Tri+ PCBs	TRI_PLUS_PCB	4.99205	4.99205	mg/kg	0.11	0.11	0.11	0.11	mg/kg	NULL	NULL	1	1

CU-01 Residual Core Data
(All Dredging Passes)

Row ID	cu_id	node_id	dredge_pass	core_id	location_type	x_coord	y_coord	coord_system	sample_dt	collection_method	sample_name	sample_type	start_depth	end_depth	depth_unit
2211	RLC-CU001	SRN-CU001-020	Second Inventory	SRC-CU001-SI000020	Sediment Residual Core Location	735098.89	1616817.34	New York State Plane East (ft) NAD 83	9/22/09 10:25	Core	SRC-CU001-SI000020-000006	ENV	0	6	in
2212	RLC-CU001	SRN-CU001-020	Second Inventory	SRC-CU001-SI000020	Sediment Residual Core Location	735098.89	1616817.34	New York State Plane East (ft) NAD 83	9/22/09 10:25	Core	SRC-CU001-SI000020-000006	ENV	0	6	in
2213	RLC-CU001	SRN-CU001-020	Second Inventory	SRC-CU001-SI000020	Sediment Residual Core Location	735098.89	1616817.34	New York State Plane East (ft) NAD 83	9/22/09 10:25	Core	SRC-CU001-SI000020-000006	ENV	0	6	in
2214	RLC-CU001	SRN-CU001-020	Second Inventory	SRC-CU001-SI000020	Sediment Residual Core Location	735098.89	1616817.34	New York State Plane East (ft) NAD 83	9/22/09 10:25	Core	SRC-CU001-SI000020-000006	ENV	0	6	in
2215	RLC-CU001	SRN-CU001-020	Second Inventory	SRC-CU001-SI000020	Sediment Residual Core Location	735098.89	1616817.34	New York State Plane East (ft) NAD 83	9/22/09 10:25	Core	SRC-CU001-SI000020-000006	ENV	0	6	in
2216	RLC-CU001	SRN-CU001-020	Second Inventory	SRC-CU001-SI000020	Sediment Residual Core Location	735098.89	1616817.34	New York State Plane East (ft) NAD 83	9/22/09 10:25	Core	SRC-CU001-SI000020-000006	ENV	0	6	in
2217	RLC-CU001	SRN-CU001-020	Second Inventory	SRC-CU001-SI000020	Sediment Residual Core Location	735098.89	1616817.34	New York State Plane East (ft) NAD 83	9/22/09 10:25	Core	SRC-CU001-SI000020-000006	ENV	0	6	in
2218	RLC-CU001	SRN-CU001-020	Second Inventory	SRC-CU001-SI000020	Sediment Residual Core Location	735098.89	1616817.34	New York State Plane East (ft) NAD 83	9/22/09 10:25	Core	SRC-CU001-SI000020-000006	ENV	0	6	in
2219	RLC-CU001	SRN-CU001-020	Second Inventory	SRC-CU001-SI000020	Sediment Residual Core Location	735098.89	1616817.34	New York State Plane East (ft) NAD 83	9/22/09 10:25	Core	SRC-CU001-SI000020-000006	ENV	0	6	in
2220	RLC-CU001	SRN-CU001-020	Second Inventory	SRC-CU001-SI000020	Sediment Residual Core Location	735098.89	1616817.34	New York State Plane East (ft) NAD 83	9/22/09 10:25	Core	SRC-CU001-SI000020-000006	ENV	0	6	in
2221	RLC-CU001	SRN-CU001-020	Second Inventory	SRC-CU001-SI000020	Sediment Residual Core Location	735098.89	1616817.34	New York State Plane East (ft) NAD 83	9/22/09 10:25	Core	SRC-CU001-SI000020-006012	ENV	6	12	in
2222	RLC-CU001	SRN-CU001-020	Second Inventory	SRC-CU001-SI000020	Sediment Residual Core Location	735098.89	1616817.34	New York State Plane East (ft) NAD 83	9/22/09 10:25	Core	SRC-CU001-SI000020-006012	ENV	6	12	in
2223	RLC-CU001	SRN-CU001-020	Second Inventory	SRC-CU001-SI000020	Sediment Residual Core Location	735098.89	1616817.34	New York State Plane East (ft) NAD 83	9/22/09 10:25	Core	SRC-CU001-SI000020-006012	ENV	6	12	in
2224	RLC-CU001	SRN-CU001-020	Second Inventory	SRC-CU001-SI000020	Sediment Residual Core Location	735098.89	1616817.34	New York State Plane East (ft) NAD 83	9/22/09 10:25	Core	SRC-CU001-SI000020-006012	ENV	6	12	in
2225	RLC-CU001	SRN-CU001-020	Second Inventory	SRC-CU001-SI000020	Sediment Residual Core Location	735098.89	1616817.34	New York State Plane East (ft) NAD 83	9/22/09 10:25	Core	SRC-CU001-SI000020-006012	ENV	6	12	in
2226	RLC-CU001	SRN-CU001-020	Second Inventory	SRC-CU001-SI000020	Sediment Residual Core Location	735098.89	1616817.34	New York State Plane East (ft) NAD 83	9/22/09 10:25	Core	SRC-CU001-SI000020-006012	ENV	6	12	in
2227	RLC-CU001	SRN-CU001-020	Second Inventory	SRC-CU001-SI000020	Sediment Residual Core Location	735098.89	1616817.34	New York State Plane East (ft) NAD 83	9/22/09 10:25	Core	SRC-CU001-SI000020-006012	ENV	6	12	in
2228	RLC-CU001	SRN-CU001-020	Second Inventory	SRC-CU001-SI000020	Sediment Residual Core Location	735098.89	1616817.34	New York State Plane East (ft) NAD 83	9/22/09 10:25	Core	SRC-CU001-SI000020-006012	ENV	6	12	in
2229	RLC-CU001	SRN-CU001-020	Second Inventory	SRC-CU001-SI000020	Sediment Residual Core Location	735098.89	1616817.34	New York State Plane East (ft) NAD 83	9/22/09 10:25	Core	SRC-CU001-SI000020-006012	ENV	6	12	in
2230	RLC-CU001	SRN-CU001-020	Second Inventory	SRC-CU001-SI000020	Sediment Residual Core Location	735098.89	1616817.34	New York State Plane East (ft) NAD 83	9/22/09 10:25	Core	SRC-CU001-SI000020-006012	ENV	6	12	in
2231	RLC-CU001	SRN-CU001-020	Second Inventory	SRC-CU001-SI000020	Sediment Residual Core Location	735098.89	1616817.34	New York State Plane East (ft) NAD 83	9/22/09 10:25	Core	SRC-CU001-SI000020-012018	ENV	12	18	in
2232	RLC-CU001	SRN-CU001-020	Second Inventory	SRC-CU001-SI000020	Sediment Residual Core Location	735098.89	1616817.34	New York State Plane East (ft) NAD 83	9/22/09 10:25	Core	SRC-CU001-SI000020-012018	ENV	12	18	in
2233	RLC-CU001	SRN-CU001-020	Second Inventory	SRC-CU001-SI000020	Sediment Residual Core Location	735098.89	1616817.34	New York State Plane East (ft) NAD 83	9/22/09 10:25	Core	SRC-CU001-SI000020-012018	ENV	12	18	in
2234	RLC-CU001	SRN-CU001-020	Second Inventory	SRC-CU001-SI000020	Sediment Residual Core Location	735098.89	1616817.34	New York State Plane East (ft) NAD 83	9/22/09 10:25	Core	SRC-CU001-SI000020-012018	ENV	12	18	in
2235	RLC-CU001	SRN-CU001-020	Second Inventory	SRC-CU001-SI000020	Sediment Residual Core Location	735098.89	1616817.34	New York State Plane East (ft) NAD 83	9/22/09 10:25	Core	SRC-CU001-SI000020-012018	ENV	12	18	in
2236	RLC-CU001	SRN-CU001-020	Second Inventory	SRC-CU001-SI000020	Sediment Residual Core Location	735098.89	1616817.34	New York State Plane East (ft) NAD 83	9/22/09 10:25	Core	SRC-CU001-SI000020-012018	ENV	12	18	in
2237	RLC-CU001	SRN-CU001-020	Second Inventory	SRC-CU001-SI000020	Sediment Residual Core Location	735098.89	1616817.34	New York State Plane East (ft) NAD 83	9/22/09 10:25	Core	SRC-CU001-SI000020-012018	ENV	12	18	in
2238	RLC-CU001	SRN-CU001-020	Second Inventory	SRC-CU001-SI000020	Sediment Residual Core Location	735098.89	1616817.34	New York State Plane East (ft) NAD 83	9/22/09 10:25	Core	SRC-CU001-SI000020-012018	ENV	12	18	in
2239	RLC-CU001	SRN-CU001-020	Second Inventory	SRC-CU001-SI000020	Sediment Residual Core Location	735098.89	1616817.34	New York State Plane East (ft) NAD 83	9/22/09 10:25	Core	SRC-CU001-SI000020-012018	ENV	12	18	in
2240	RLC-CU001	SRN-CU001-020	Second Inventory	SRC-CU001-SI000020	Sediment Residual Core Location	735098.89	1616817.34	New York State Plane East (ft) NAD 83	9/22/09 10:25	Core	SRC-CU001-SI000020-012018	ENV	12	18	in
2241	RLC-CU001	SRN-CU001-020	Second Inventory	SRC-CU001-SI000020	Sediment Residual Core Location	735098.89	1616817.34	New York State Plane East (ft) NAD 83	9/22/09 10:25	Core	SRC-CU001-SI000020-018020	ENV	18	20	in
2242	RLC-CU001	SRN-CU001-020	Second Inventory	SRC-CU001-SI000020	Sediment Residual Core Location	735098.89	1616817.34	New York State Plane East (ft) NAD 83	9/22/09 10:25	Core	SRC-CU001-SI000020-018020	ENV	18	20	in
2243	RLC-CU001	SRN-CU001-020	Second Inventory	SRC-CU001-SI000020	Sediment Residual Core Location	735098.89	1616817.34	New York State Plane East (ft) NAD 83	9/22/09 10:25	Core	SRC-CU001-SI000020-018020	ENV	18	20	in
2244	RLC-CU001	SRN-CU001-020	Second Inventory	SRC-CU001-SI000020	Sediment Residual Core Location	735098.89	1616817.34	New York State Plane East (ft) NAD 83	9/22/09 10:25	Core	SRC-CU001-SI000020-018020	ENV	18	20	in
2245	RLC-CU001	SRN-CU001-020	Second Inventory	SRC-CU001-SI000020	Sediment Residual Core Location	735098.89	1616817.34	New York State Plane East (ft) NAD 83	9/22/09 10:25	Core	SRC-CU001-SI000020-018020	ENV	18	20	in
2246	RLC-CU001	SRN-CU001-020	Second Inventory	SRC-CU001-SI000020	Sediment Residual Core Location	735098.89	1616817.34	New York State Plane East (ft) NAD 83	9/22/09 10:25	Core	SRC-CU001-SI000020-018020	ENV	18	20	in
2247	RLC-CU001	SRN-CU001-020	Second Inventory	SRC-CU001-SI000020	Sediment Residual Core Location	735098.89	1616817.34	New York State Plane East (ft) NAD 83	9/22/09 10:25	Core	SRC-CU001-SI000020-018020	ENV	18	20	in
2248	RLC-CU001	SRN-CU001-020	Second Inventory	SRC-CU001-SI000020	Sediment Residual Core Location	735098.89	1616817.34	New York State Plane East (ft) NAD 83	9/22/09 10:25	Core	SRC-CU001-SI000020-018020	ENV	18	20	in
2249	RLC-CU001	SRN-CU001-020	Second Inventory	SRC-CU001-SI000020	Sediment Residual Core Location	735098.89	1616817.34	New York State Plane East (ft) NAD 83	9/22/09 10:25	Core	SRC-CU001-SI000020-018020	ENV	18	20	in
2250	RLC-CU001	SRN-CU001-020	Second Inventory	SRC-CU001-SI000020	Sediment Residual Core Location	735098.89	1616817.34	New York State Plane East (ft) NAD 83	9/22/09 10:25	Core	SRC-CU001-SI000020-018020	ENV	18	20	in
2251	RLC-CU001	SRN-CU001-020	Second Residual	SRC-CU001-SR000020	Sediment Residual Core Location	735100.47	1616832	New York State Plane East (ft) NAD 83	10/15/09 12:21	Core	SRC-CU001-SR000020-000006	ENV	0	6	in
2252	RLC-CU001	SRN-CU001-020	Second Residual	SRC-CU001-SR000020	Sediment Residual Core Location	735100.47	1616832	New York State Plane East (ft) NAD 83	10/15/09 12:21	Core	SRC-CU001-SR000020-000006	ENV	0	6	in
2253	RLC-CU001	SRN-CU001-020	Second Residual	SRC-CU001-SR000020	Sediment Residual Core Location	735100.47	1616832	New York State Plane East (ft) NAD 83	10/15/09 12:21	Core	SRC-CU001-SR000020-000006	ENV	0	6	in
2254	RLC-CU001	SRN-CU001-020	Second Residual	SRC-CU001-SR000020	Sediment Residual Core Location	735100.47	1616832	New York State Plane East (ft) NAD 83	10/15/09 12:21	Core	SRC-CU001-SR000020-000006	ENV	0	6	in
2255	RLC-CU001	SRN-CU001-020	Second Residual	SRC-CU001-SR000020	Sediment Residual Core Location	735100.47	1616832	New York State Plane East (ft) NAD 83	10/15/09 12:21	Core	SRC-CU001-SR000020-000006	ENV	0	6	in
2256	RLC-CU001	SRN-CU001-020	Second Residual	SRC-CU001-SR000020	Sediment Residual Core Location	735100.47	1616832	New York State Plane East (ft) NAD 83	10/15/09 12:21	Core	SRC-CU001-SR000020-000006	ENV	0	6	in
2257	RLC-CU001	SRN-CU001-020	Second Residual	SRC-CU001-SR000020	Sediment Residual Core Location	735100.47	1616832	New York State Plane East (ft) NAD 83	10/15/09 12:21	Core	SRC-CU001-SR000020-000006	ENV	0	6	in
2258	RLC-CU001	SRN-CU001-020	Second Residual	SRC-CU001-SR000020	Sediment Residual Core Location	735100.47	1616832	New York State Plane East (ft) NAD 83	10/15/09 12:21	Core	SRC-CU001-SR000020-000006	ENV	0	6	in
2259	RLC-CU001	SRN-CU001-020	Second Residual	SRC-CU001-SR000020	Sediment Residual Core Location	735100.47	1616832	New York State Plane East (ft) NAD 83	10/15/09 12:21	Core	SRC-CU001-SR000020-000006	ENV	0	6	in
2260	RLC-CU001	SRN-CU001-020	Second Residual	SRC-CU001-SR000020	Sediment Residual Core Location	735100.47	1616832	New York State Plane East (ft) NAD 83	10/15/09 12:21	Core	SRC-CU001-SR000020-000006	ENV	0	6	in
2261	RLC-CU001	SRN-CU001-020	Second Residual	SRC-CU001-SR000020	Sediment Residual Core Location	735100.47	1616832	New York State Plane East (ft) NAD 83	10/15/09 12:21	Core	SRC-CU001-SR000020-006013	ENV	6	13	in
2262	RLC-CU001	SRN-CU001-020	Second Residual	SRC-CU001-SR000020	Sediment Residual Core Location	735100.47	1616832	New York State Plane East (ft) NAD 83	10/15/09 12:21	Core	SRC-CU001-SR000020-006013	ENV	6	13	in
2263	RLC-CU001	SRN-CU001-020	Second Residual	SRC-CU001-SR000020	Sediment Residual Core Location	735100.47	1616832	New York State Plane East (ft) NAD 83	10/15/09 12:21	Core	SRC-CU001-SR000020-006013	ENV	6	13	in
2264	RLC-CU001	SRN-CU001-020	Second Residual	SRC-CU001-SR000020	Sediment Residual Core Location	735100.47	1616832	New York State Plane East (ft) NAD 83	10/15/09 12:21	Core	SRC-CU001-SR000020-006013	ENV	6	13	in
2265	RLC-CU001	SRN-CU001-020	Second Residual	SRC-CU001-SR000020	Sediment Residual Core Location	735100.47	1616832	New York State Plane East (ft) NAD 83	10/15/09 12:21	Core	SRC-CU001-SR000020-006013	ENV	6	13	in
2266	RLC-CU001	SRN-CU001-020	Second Residual	SRC-CU001-SR000020	Sediment Residual Core Location	735100.47	1616832	New York State Plane East (ft) NAD 83	10/15/09 12:21	Core	SRC-CU001-SR000020-006013	ENV	6	13	in
2267	RLC-CU001	SRN-CU001-020	Second Residual	SRC-CU001-SR000020	Sediment Residual Core Location	735100.47	1616832	New York State Plane East (ft) NAD 83	10/15/09 12:21	Core	SRC-CU001-SR000020-006013	ENV	6	13	in
2268	RLC-CU001	SRN-CU001-020	Second Residual	SRC-CU001-SR000020	Sediment Residual Core Location	735100.47	1616832	New York State Plane East (ft) NAD 83	10/15/09 12:21	Core	SRC-CU001-SR000020-006013	ENV	6	13	in
2269	RLC-CU001	SRN-CU001-020	Second Residual	SRC-CU001-SR000020	Sediment Residual Core Location	735100.47	1616832	New York State Plane East (ft) NAD 83	10/15/09 12:21	Core	SRC-CU001-SR000020-006013	ENV	6	13	in
2270	RLC-CU001	SRN-CU001-020	Second Residual	SRC-CU001-SR000020	Sediment Residual Core Location	735100.47	1616832	New York State Plane East (ft) NAD 83	10/15/09 12:21	Core	SRC-CU001-SR000020-006013	ENV	6	13	in
2271	RLC-CU001	SRN-CU001-020	THIRD RESIDUAL	SRC-CU001-TR000020	Sediment Residual Core Location	735100.18	1616822.5	New York State Plane East (ft) NAD 83	10/27/09 13:02	Core	SRC-CU001-TR000020-000006	ENV	0	6	in
2272	RLC-CU001	SRN-CU001-020	THIRD RESIDUAL	SRC-CU001-TR000020	Sediment Residual Core Location	735100.18	1616822.5	New York State Plane East (ft) NAD 83	10/27/09 13:02	Core	SRC-CU001-TR000020-000006	ENV	0	6	in
2273	RLC-CU001	SRN-CU001-020	THIRD RESIDUAL	SRC-CU001-TR000020	Sediment Residual Core Location	735100.18	1616822.5	New York State Plane East (ft) NAD 83	10/27/09 13:02	Core	SRC-CU001-TR000020-000006	ENV	0	6	in
2274	RLC-CU001	SRN-CU001-020	THIRD RESIDUAL	SRC-CU001-TR000020	Sediment Residual Core Location	735100.18	1616822.5	New York State Plane East (ft) NAD 83	10/27/09 13:02	Core	SRC-CU001-TR000020-000006	ENV	0	6	in
2275	RLC-CU001	SRN-CU001-020	THIRD RESIDUAL	SRC-CU001-TR000020	Sediment Residual Core Location	735100.18	1616822.5	New York State Plane East (ft) NAD 83	10/27/09 13:02	Core	SRC-CU001-TR000020-000006	ENV	0	6	in

Row ID	sample_name	dup_parent_sample_name	analyte_name	cas_rn	Lab_Reported_Result	Verified_Result	result_unit	Lab_Reported_MDL	Verified_MDL	Lab_Reported_RL	Verified_RL	limit_unit	Lab_Reported_Qualifier	Verified_Qualifier	Detected	Reportable
2211	SRC-CU001-SI000020-000006	NULL	AROCLOR 1016	12674-11-2	NULL	NULL	mg/kg	0.09	0.09	0.22	0.22	mg/kg	U	U	0	1
2212	SRC-CU001-SI000020-000006	NULL	AROCLOR 1221	11104-28-2	5	5	mg/kg	0.09	0.09	0.22	0.22	mg/kg	NULL	NULL	1	1
2213	SRC-CU001-SI000020-000006	NULL	AROCLOR 1232	11141-16-5	NULL	NULL	mg/kg	0.09	0.09	0.22	0.22	mg/kg	U	U	0	1
2214	SRC-CU001-SI000020-000006	NULL	AROCLOR 1242	53469-21-9	6.4	6.4	mg/kg	0.09	0.09	0.22	0.22	mg/kg	NULL	NULL	1	1
2215	SRC-CU001-SI000020-000006	NULL	AROCLOR 1248	12672-29-6	NULL	NULL	mg/kg	0.09	0.09	0.22	0.22	mg/kg	U	U	0	1
2216	SRC-CU001-SI000020-000006	NULL	AROCLOR 1254	11097-69-1	NULL	NULL	mg/kg	0.09	0.09	0.22	0.22	mg/kg	U	U	0	1
2217	SRC-CU001-SI000020-000006	NULL	AROCLOR 1260	11096-82-5	NULL	NULL	mg/kg	0.09	0.09	0.22	0.22	mg/kg	U	U	0	1
2218	SRC-CU001-SI000020-000006	NULL	Moisture Content	WC002	9.1	9.1	%	0.019	0.019	0.019	0.019	%	NULL	NULL	1	1
2219	SRC-CU001-SI000020-000006	NULL	Total PCBs	1336-36-3	11.4	11.4	mg/kg	0.09	0.09	0.87	0.87	mg/kg	NULL	NULL	1	1
2220	SRC-CU001-SI000020-000006	NULL	Tri+ PCBs	TRI_PLUS_PCB	6.56495	6.56495	mg/kg	0.09	0.09	0.09	0.09	mg/kg	NULL	NULL	1	1
2221	SRC-CU001-SI000020-006012	NULL	AROCLOR 1016	12674-11-2	NULL	NULL	mg/kg	0.029	0.029	0.11	0.11	mg/kg	U	U	0	1
2222	SRC-CU001-SI000020-006012	NULL	AROCLOR 1221	11104-28-2	2.2	2.2	mg/kg	0.029	0.029	0.11	0.11	mg/kg	NULL	NULL	1	1
2223	SRC-CU001-SI000020-006012	NULL	AROCLOR 1232	11141-16-5	NULL	NULL	mg/kg	0.029	0.029	0.11	0.11	mg/kg	U	U	0	1
2224	SRC-CU001-SI000020-006012	NULL	AROCLOR 1242	53469-21-9	3.3	3.3	mg/kg	0.029	0.029	0.11	0.11	mg/kg	NULL	NULL	1	1
2225	SRC-CU001-SI000020-006012	NULL	AROCLOR 1248	12672-29-6	NULL	NULL	mg/kg	0.029	0.029	0.11	0.11	mg/kg	U	U	0	1
2226	SRC-CU001-SI000020-006012	NULL	AROCLOR 1254	11097-69-1	NULL	NULL	mg/kg	0.029	0.029	0.11	0.11	mg/kg	U	U	0	1
2227	SRC-CU001-SI000020-006012	NULL	AROCLOR 1260	11096-82-5	NULL	NULL	mg/kg	0.029	0.029	0.11	0.11	mg/kg	U	U	0	1
2228	SRC-CU001-SI000020-006012	NULL	Moisture Content	WC002	10.6	10.6	%	1	1	1	1	%	NULL	NULL	1	1
2229	SRC-CU001-SI000020-006012	NULL	Total PCBs	1336-36-3	5.5	5.5	mg/kg	0.029	0.029	0.45	0.45	mg/kg	NULL	J	1	1
2230	SRC-CU001-SI000020-006012	NULL	Tri+ PCBs	TRI_PLUS_PCB	3.324195	3.324195	mg/kg	0.029	0.029	0.029	0.029	mg/kg	NULL	NULL	1	1
2231	SRC-CU001-SI000020-012018	NULL	AROCLOR 1016	12674-11-2	NULL	NULL	mg/kg	0.012	0.012	0.046	0.046	mg/kg	U	U	0	1
2232	SRC-CU001-SI000020-012018	NULL	AROCLOR 1221	11104-28-2	1.1	1.1	mg/kg	0.012	0.012	0.046	0.046	mg/kg	NULL	NULL	1	1
2233	SRC-CU001-SI000020-012018	NULL	AROCLOR 1232	11141-16-5	NULL	NULL	mg/kg	0.012	0.012	0.046	0.046	mg/kg	U	U	0	1
2234	SRC-CU001-SI000020-012018	NULL	AROCLOR 1242	53469-21-9	1.6	1.6	mg/kg	0.012	0.012	0.046	0.046	mg/kg	NULL	NULL	1	1
2235	SRC-CU001-SI000020-012018	NULL	AROCLOR 1248	12672-29-6	NULL	NULL	mg/kg	0.012	0.012	0.046	0.046	mg/kg	U	U	0	1
2236	SRC-CU001-SI000020-012018	NULL	AROCLOR 1254	11097-69-1	NULL	NULL	mg/kg	0.012	0.012	0.046	0.046	mg/kg	U	U	0	1
2237	SRC-CU001-SI000020-012018	NULL	AROCLOR 1260	11096-82-5	NULL	NULL	mg/kg	0.012	0.012	0.046	0.046	mg/kg	U	U	0	1
2238	SRC-CU001-SI000020-012018	NULL	Moisture Content	WC002	13.2	13.2	%	1	1	1	1	%	NULL	NULL	1	1
2239	SRC-CU001-SI000020-012018	NULL	Total PCBs	1336-36-3	2.7	2.7	mg/kg	0.012	0.012	0.18	0.18	mg/kg	NULL	J	1	1
2240	SRC-CU001-SI000020-012018	NULL	Tri+ PCBs	TRI_PLUS_PCB	1.61546	1.61546	mg/kg	0.012	0.012	0.012	0.012	mg/kg	NULL	NULL	1	1
2241	SRC-CU001-SI000020-018020	NULL	AROCLOR 1016	12674-11-2	NULL	NULL	mg/kg	0.012	0.012	0.048	0.048	mg/kg	U	U	0	1
2242	SRC-CU001-SI000020-018020	NULL	AROCLOR 1221	11104-28-2	1.3	1.3	mg/kg	0.012	0.012	0.048	0.048	mg/kg	NULL	NULL	1	1
2243	SRC-CU001-SI000020-018020	NULL	AROCLOR 1232	11141-16-5	NULL	NULL	mg/kg	0.012	0.012	0.048	0.048	mg/kg	U	U	0	1
2244	SRC-CU001-SI000020-018020	NULL	AROCLOR 1242	53469-21-9	1.9	1.9	mg/kg	0.012	0.012	0.048	0.048	mg/kg	NULL	NULL	1	1
2245	SRC-CU001-SI000020-018020	NULL	AROCLOR 1248	12672-29-6	NULL	NULL	mg/kg	0.012	0.012	0.048	0.048	mg/kg	U	U	0	1
2246	SRC-CU001-SI000020-018020	NULL	AROCLOR 1254	11097-69-1	NULL	NULL	mg/kg	0.012	0.012	0.048	0.048	mg/kg	U	U	0	1
2247	SRC-CU001-SI000020-018020	NULL	AROCLOR 1260	11096-82-5	NULL	NULL	mg/kg	0.012	0.012	0.048	0.048	mg/kg	U	U	0	1
2248	SRC-CU001-SI000020-018020	NULL	Moisture Content	WC002	16	16	%	1	1	1	1	%	NULL	NULL	1	1
2249	SRC-CU001-SI000020-018020	NULL	Total PCBs	1336-36-3	3.2	3.2	mg/kg	0.012	0.012	0.19	0.19	mg/kg	NULL	J	1	1
2250	SRC-CU001-SI000020-018020	NULL	Tri+ PCBs	TRI_PLUS_PCB	1.91646	1.91646	mg/kg	0.012	0.012	0.012	0.012	mg/kg	NULL	NULL	1	1
2251	SRC-CU001-SR000020-000006	NULL	AROCLOR 1016	12674-11-2	NULL	NULL	mg/kg	0.49	0.49	1.2	1.2	mg/kg	U	U	0	1
2252	SRC-CU001-SR000020-000006	NULL	AROCLOR 1221	11104-28-2	27	27	mg/kg	0.49	0.49	1.2	1.2	mg/kg	NULL	NULL	1	1
2253	SRC-CU001-SR000020-000006	NULL	AROCLOR 1232	11141-16-5	NULL	NULL	mg/kg	0.49	0.49	1.2	1.2	mg/kg	U	U	0	1
2254	SRC-CU001-SR000020-000006	NULL	AROCLOR 1242	53469-21-9	23	23	mg/kg	0.49	0.49	1.2	1.2	mg/kg	NULL	NULL	1	1
2255	SRC-CU001-SR000020-000006	NULL	AROCLOR 1248	12672-29-6	NULL	NULL	mg/kg	0.49	0.49	1.2	1.2	mg/kg	U	U	0	1
2256	SRC-CU001-SR000020-000006	NULL	AROCLOR 1254	11097-69-1	NULL	NULL	mg/kg	0.49	0.49	1.2	1.2	mg/kg	U	U	0	1
2257	SRC-CU001-SR000020-000006	NULL	AROCLOR 1260	11096-82-5	NULL	NULL	mg/kg	0.49	0.49	1.2	1.2	mg/kg	U	U	0	1
2258	SRC-CU001-SR000020-000006	NULL	Moisture Content	WC002	66	66	%	0.018	0.018	0.018	0.018	%	NULL	NULL	1	1
2259	SRC-CU001-SR000020-000006	NULL	Total PCBs	1336-36-3	50	50	mg/kg	0.49	0.49	4.7	4.7	mg/kg	NULL	J	1	1
2260	SRC-CU001-SR000020-000006	NULL	Tri+ PCBs	TRI_PLUS_PCB	24.93295	24.93295	mg/kg	0.49	0.49	0.49	0.49	mg/kg	NULL	NULL	1	1
2261	SRC-CU001-SR000020-006013	NULL	AROCLOR 1016	12674-11-2	NULL	NULL	mg/kg	0.094	0.094	0.36	0.36	mg/kg	U	U	0	1
2262	SRC-CU001-SR000020-006013	NULL	AROCLOR 1221	11104-28-2	7.5	7.5	mg/kg	0.094	0.094	0.36	0.36	mg/kg	NULL	NULL	1	1
2263	SRC-CU001-SR000020-006013	NULL	AROCLOR 1232	11141-16-5	NULL	NULL	mg/kg	0.094	0.094	0.36	0.36	mg/kg	U	U	0	1
2264	SRC-CU001-SR000020-006013	NULL	AROCLOR 1242	53469-21-9	7	7	mg/kg	0.094	0.094	0.36	0.36	mg/kg	NULL	NULL	1	1
2265	SRC-CU001-SR000020-006013	NULL	AROCLOR 1248	12672-29-6	NULL	NULL	mg/kg	0.094	0.094	0.36	0.36	mg/kg	U	U	0	1
2266	SRC-CU001-SR000020-006013	NULL	AROCLOR 1254	11097-69-1	NULL	NULL	mg/kg	0.094	0.094	0.36	0.36	mg/kg	U	U	0	1
2267	SRC-CU001-SR000020-006013	NULL	AROCLOR 1260	11096-82-5	NULL	NULL	mg/kg	0.094	0.094	0.36	0.36	mg/kg	U	U	0	1
2268	SRC-CU001-SR000020-006013	NULL	Moisture Content	WC002	44.9	44.9	%	1	1	1	1	%	NULL	NULL	1	1
2269	SRC-CU001-SR000020-006013	NULL	Total PCBs	1336-36-3	14	14	mg/kg	0.094	0.094	1.5	1.5	mg/kg	NULL	NULL	1	1
2270	SRC-CU001-SR000020-006013	NULL	Tri+ PCBs	TRI_PLUS_PCB	7.46277	7.46277	mg/kg	0.094	0.094	0.094	0.094	mg/kg	NULL	NULL	1	1
2271	SRC-CU001-TR000020-000006	NULL	AROCLOR 1016	12674-11-2	NULL	NULL	mg/kg	1.2	1.2	2.9	2.9	mg/kg	U	U	0	1
2272	SRC-CU001-TR000020-000006	NULL	AROCLOR 1221	11104-28-2	70	70	mg/kg	1.2	1.2	2.9	2.9	mg/kg	NULL	NULL	1	1
2273	SRC-CU001-TR000020-000006	NULL	AROCLOR 1232	11141-16-5	NULL	NULL	mg/kg	1.2	1.2	2.9	2.9	mg/kg	U	U	0	1
2274	SRC-CU001-TR000020-000006	NULL	AROCLOR 1242	53469-21-9	41	41	mg/kg	1.2	1.2	2.9	2.9	mg/kg	NULL	NULL	1	1
2275	SRC-CU001-TR000020-000006	NULL	AROCLOR 1248	12672-29-6	NULL	NULL	mg/kg	1.2	1.2	2.9	2.9	mg/kg	U	U	0	1

CU-01 Residual Core Data
(All Dredging Passes)

Row ID	cu_id	node_id	dredge_pass	core_id	location_type	x_coord	y_coord	coord_system	sample_dt	collection_method	sample_name	sample_type	start_depth	end_depth	depth_unit
2276	RLC-CU001	SRN-CU001-020	THIRD RESIDUAL	SRC-CU001-TR000020	Sediment Residual Core Location	735100.18	1616822.5	New York State Plane East (ft) NAD 83	10/27/09 13:02	Core	SRC-CU001-TR000020-000006	ENV	0	6	in
2277	RLC-CU001	SRN-CU001-020	THIRD RESIDUAL	SRC-CU001-TR000020	Sediment Residual Core Location	735100.18	1616822.5	New York State Plane East (ft) NAD 83	10/27/09 13:02	Core	SRC-CU001-TR000020-000006	ENV	0	6	in
2278	RLC-CU001	SRN-CU001-020	THIRD RESIDUAL	SRC-CU001-TR000020	Sediment Residual Core Location	735100.18	1616822.5	New York State Plane East (ft) NAD 83	10/27/09 13:02	Core	SRC-CU001-TR000020-000006	ENV	0	6	in
2279	RLC-CU001	SRN-CU001-020	THIRD RESIDUAL	SRC-CU001-TR000020	Sediment Residual Core Location	735100.18	1616822.5	New York State Plane East (ft) NAD 83	10/27/09 13:02	Core	SRC-CU001-TR000020-000006	ENV	0	6	in
2280	RLC-CU001	SRN-CU001-020	THIRD RESIDUAL	SRC-CU001-TR000020	Sediment Residual Core Location	735100.18	1616822.5	New York State Plane East (ft) NAD 83	10/27/09 13:02	Core	SRC-CU001-TR000020-000006	ENV	0	6	in
2281	RLC-CU001	SRN-CU001-020	THIRD RESIDUAL	SRC-CU001-TR000020	Sediment Residual Core Location	735100.18	1616822.5	New York State Plane East (ft) NAD 83	10/27/09 13:02	Core	SRC-CU001-TR000020-006008	ENV	6	8	in
2282	RLC-CU001	SRN-CU001-020	THIRD RESIDUAL	SRC-CU001-TR000020	Sediment Residual Core Location	735100.18	1616822.5	New York State Plane East (ft) NAD 83	10/27/09 13:02	Core	SRC-CU001-TR000020-006008	ENV	6	8	in
2283	RLC-CU001	SRN-CU001-020	THIRD RESIDUAL	SRC-CU001-TR000020	Sediment Residual Core Location	735100.18	1616822.5	New York State Plane East (ft) NAD 83	10/27/09 13:02	Core	SRC-CU001-TR000020-006008	ENV	6	8	in
2284	RLC-CU001	SRN-CU001-020	THIRD RESIDUAL	SRC-CU001-TR000020	Sediment Residual Core Location	735100.18	1616822.5	New York State Plane East (ft) NAD 83	10/27/09 13:02	Core	SRC-CU001-TR000020-006008	ENV	6	8	in
2285	RLC-CU001	SRN-CU001-020	THIRD RESIDUAL	SRC-CU001-TR000020	Sediment Residual Core Location	735100.18	1616822.5	New York State Plane East (ft) NAD 83	10/27/09 13:02	Core	SRC-CU001-TR000020-006008	ENV	6	8	in
2286	RLC-CU001	SRN-CU001-020	THIRD RESIDUAL	SRC-CU001-TR000020	Sediment Residual Core Location	735100.18	1616822.5	New York State Plane East (ft) NAD 83	10/27/09 13:02	Core	SRC-CU001-TR000020-006008	ENV	6	8	in
2287	RLC-CU001	SRN-CU001-020	THIRD RESIDUAL	SRC-CU001-TR000020	Sediment Residual Core Location	735100.18	1616822.5	New York State Plane East (ft) NAD 83	10/27/09 13:02	Core	SRC-CU001-TR000020-006008	ENV	6	8	in
2288	RLC-CU001	SRN-CU001-020	THIRD RESIDUAL	SRC-CU001-TR000020	Sediment Residual Core Location	735100.18	1616822.5	New York State Plane East (ft) NAD 83	10/27/09 13:02	Core	SRC-CU001-TR000020-006008	ENV	6	8	in
2289	RLC-CU001	SRN-CU001-020	THIRD RESIDUAL	SRC-CU001-TR000020	Sediment Residual Core Location	735100.18	1616822.5	New York State Plane East (ft) NAD 83	10/27/09 13:02	Core	SRC-CU001-TR000020-006008	ENV	6	8	in
2290	RLC-CU001	SRN-CU001-020	THIRD RESIDUAL	SRC-CU001-TR000020	Sediment Residual Core Location	735100.18	1616822.5	New York State Plane East (ft) NAD 83	10/27/09 13:02	Core	SRC-CU001-TR000020-006008	ENV	6	8	in
2291	RLC-CU001	SRN-CU001-021	Inventory	SRC-CU001-FI000021	Sediment Residual Core Location	735177.58	1616828.25	New York State Plane East (ft) NAD 83	7/16/09 13:32	Core	SRC-CU001-FI000021-000006	ENV	0	6	in
2292	RLC-CU001	SRN-CU001-021	Inventory	SRC-CU001-FI000021	Sediment Residual Core Location	735177.58	1616828.25	New York State Plane East (ft) NAD 83	7/16/09 13:32	Core	SRC-CU001-FI000021-000006	ENV	0	6	in
2293	RLC-CU001	SRN-CU001-021	Inventory	SRC-CU001-FI000021	Sediment Residual Core Location	735177.58	1616828.25	New York State Plane East (ft) NAD 83	7/16/09 13:32	Core	SRC-CU001-FI000021-000006	ENV	0	6	in
2294	RLC-CU001	SRN-CU001-021	Inventory	SRC-CU001-FI000021	Sediment Residual Core Location	735177.58	1616828.25	New York State Plane East (ft) NAD 83	7/16/09 13:32	Core	SRC-CU001-FI000021-000006	ENV	0	6	in
2295	RLC-CU001	SRN-CU001-021	Inventory	SRC-CU001-FI000021	Sediment Residual Core Location	735177.58	1616828.25	New York State Plane East (ft) NAD 83	7/16/09 13:32	Core	SRC-CU001-FI000021-000006	ENV	0	6	in
2296	RLC-CU001	SRN-CU001-021	Inventory	SRC-CU001-FI000021	Sediment Residual Core Location	735177.58	1616828.25	New York State Plane East (ft) NAD 83	7/16/09 13:32	Core	SRC-CU001-FI000021-000006	ENV	0	6	in
2297	RLC-CU001	SRN-CU001-021	Inventory	SRC-CU001-FI000021	Sediment Residual Core Location	735177.58	1616828.25	New York State Plane East (ft) NAD 83	7/16/09 13:32	Core	SRC-CU001-FI000021-000006	ENV	0	6	in
2298	RLC-CU001	SRN-CU001-021	Inventory	SRC-CU001-FI000021	Sediment Residual Core Location	735177.58	1616828.25	New York State Plane East (ft) NAD 83	7/16/09 13:32	Core	SRC-CU001-FI000021-000006	ENV	0	6	in
2299	RLC-CU001	SRN-CU001-021	Inventory	SRC-CU001-FI000021	Sediment Residual Core Location	735177.58	1616828.25	New York State Plane East (ft) NAD 83	7/16/09 13:32	Core	SRC-CU001-FI000021-000006	ENV	0	6	in
2300	RLC-CU001	SRN-CU001-021	Inventory	SRC-CU001-FI000021	Sediment Residual Core Location	735177.58	1616828.25	New York State Plane East (ft) NAD 83	7/16/09 13:32	Core	SRC-CU001-FI000021-000006	ENV	0	6	in
2301	RLC-CU001	SRN-CU001-021	Inventory	SRC-CU001-FI000021	Sediment Residual Core Location	735177.58	1616828.25	New York State Plane East (ft) NAD 83	7/16/09 13:32	Core	SRC-CU001-FI000021-006012	ENV	6	12	in
2302	RLC-CU001	SRN-CU001-021	Inventory	SRC-CU001-FI000021	Sediment Residual Core Location	735177.58	1616828.25	New York State Plane East (ft) NAD 83	7/16/09 13:32	Core	SRC-CU001-FI000021-006012	ENV	6	12	in
2303	RLC-CU001	SRN-CU001-021	Inventory	SRC-CU001-FI000021	Sediment Residual Core Location	735177.58	1616828.25	New York State Plane East (ft) NAD 83	7/16/09 13:32	Core	SRC-CU001-FI000021-006012	ENV	6	12	in
2304	RLC-CU001	SRN-CU001-021	Inventory	SRC-CU001-FI000021	Sediment Residual Core Location	735177.58	1616828.25	New York State Plane East (ft) NAD 83	7/16/09 13:32	Core	SRC-CU001-FI000021-006012	ENV	6	12	in
2305	RLC-CU001	SRN-CU001-021	Inventory	SRC-CU001-FI000021	Sediment Residual Core Location	735177.58	1616828.25	New York State Plane East (ft) NAD 83	7/16/09 13:32	Core	SRC-CU001-FI000021-006012	ENV	6	12	in
2306	RLC-CU001	SRN-CU001-021	Inventory	SRC-CU001-FI000021	Sediment Residual Core Location	735177.58	1616828.25	New York State Plane East (ft) NAD 83	7/16/09 13:32	Core	SRC-CU001-FI000021-006012	ENV	6	12	in
2307	RLC-CU001	SRN-CU001-021	Inventory	SRC-CU001-FI000021	Sediment Residual Core Location	735177.58	1616828.25	New York State Plane East (ft) NAD 83	7/16/09 13:32	Core	SRC-CU001-FI000021-006012	ENV	6	12	in
2308	RLC-CU001	SRN-CU001-021	Inventory	SRC-CU001-FI000021	Sediment Residual Core Location	735177.58	1616828.25	New York State Plane East (ft) NAD 83	7/16/09 13:32	Core	SRC-CU001-FI000021-006012	ENV	6	12	in
2309	RLC-CU001	SRN-CU001-021	Inventory	SRC-CU001-FI000021	Sediment Residual Core Location	735177.58	1616828.25	New York State Plane East (ft) NAD 83	7/16/09 13:32	Core	SRC-CU001-FI000021-006012	ENV	6	12	in
2310	RLC-CU001	SRN-CU001-021	Inventory	SRC-CU001-FI000021	Sediment Residual Core Location	735177.58	1616828.25	New York State Plane East (ft) NAD 83	7/16/09 13:32	Core	SRC-CU001-FI000021-006012	ENV	6	12	in
2311	RLC-CU001	SRN-CU001-021	Inventory	SRC-CU001-FI000021	Sediment Residual Core Location	735177.58	1616828.25	New York State Plane East (ft) NAD 83	7/16/09 13:32	Core	SRC-CU001-FI000021-012018	ENV	12	18	in
2312	RLC-CU001	SRN-CU001-021	Inventory	SRC-CU001-FI000021	Sediment Residual Core Location	735177.58	1616828.25	New York State Plane East (ft) NAD 83	7/16/09 13:32	Core	SRC-CU001-FI000021-012018	ENV	12	18	in
2313	RLC-CU001	SRN-CU001-021	Inventory	SRC-CU001-FI000021	Sediment Residual Core Location	735177.58	1616828.25	New York State Plane East (ft) NAD 83	7/16/09 13:32	Core	SRC-CU001-FI000021-012018	ENV	12	18	in
2314	RLC-CU001	SRN-CU001-021	Inventory	SRC-CU001-FI000021	Sediment Residual Core Location	735177.58	1616828.25	New York State Plane East (ft) NAD 83	7/16/09 13:32	Core	SRC-CU001-FI000021-012018	ENV	12	18	in
2315	RLC-CU001	SRN-CU001-021	Inventory	SRC-CU001-FI000021	Sediment Residual Core Location	735177.58	1616828.25	New York State Plane East (ft) NAD 83	7/16/09 13:32	Core	SRC-CU001-FI000021-012018	ENV	12	18	in
2316	RLC-CU001	SRN-CU001-021	Inventory	SRC-CU001-FI000021	Sediment Residual Core Location	735177.58	1616828.25	New York State Plane East (ft) NAD 83	7/16/09 13:32	Core	SRC-CU001-FI000021-012018	ENV	12	18	in
2317	RLC-CU001	SRN-CU001-021	Inventory	SRC-CU001-FI000021	Sediment Residual Core Location	735177.58	1616828.25	New York State Plane East (ft) NAD 83	7/16/09 13:32	Core	SRC-CU001-FI000021-012018	ENV	12	18	in
2318	RLC-CU001	SRN-CU001-021	Inventory	SRC-CU001-FI000021	Sediment Residual Core Location	735177.58	1616828.25	New York State Plane East (ft) NAD 83	7/16/09 13:32	Core	SRC-CU001-FI000021-012018	ENV	12	18	in
2319	RLC-CU001	SRN-CU001-021	Inventory	SRC-CU001-FI000021	Sediment Residual Core Location	735177.58	1616828.25	New York State Plane East (ft) NAD 83	7/16/09 13:32	Core	SRC-CU001-FI000021-012018	ENV	12	18	in
2320	RLC-CU001	SRN-CU001-021	Inventory	SRC-CU001-FI000021	Sediment Residual Core Location	735177.58	1616828.25	New York State Plane East (ft) NAD 83	7/16/09 13:32	Core	SRC-CU001-FI000021-012018	ENV	12	18	in
2321	RLC-CU001	SRN-CU001-021	Inventory	SRC-CU001-FI000021	Sediment Residual Core Location	735177.58	1616828.25	New York State Plane East (ft) NAD 83	7/16/09 13:32	Core	SRC-CU001-FI000021-018023	ENV	18	23	in
2322	RLC-CU001	SRN-CU001-021	Inventory	SRC-CU001-FI000021	Sediment Residual Core Location	735177.58	1616828.25	New York State Plane East (ft) NAD 83	7/16/09 13:32	Core	SRC-CU001-FI000021-018023	ENV	18	23	in
2323	RLC-CU001	SRN-CU001-021	Inventory	SRC-CU001-FI000021	Sediment Residual Core Location	735177.58	1616828.25	New York State Plane East (ft) NAD 83	7/16/09 13:32	Core	SRC-CU001-FI000021-018023	ENV	18	23	in
2324	RLC-CU001	SRN-CU001-021	Inventory	SRC-CU001-FI000021	Sediment Residual Core Location	735177.58	1616828.25	New York State Plane East (ft) NAD 83	7/16/09 13:32	Core	SRC-CU001-FI000021-018023	ENV	18	23	in
2325	RLC-CU001	SRN-CU001-021	Inventory	SRC-CU001-FI000021	Sediment Residual Core Location	735177.58	1616828.25	New York State Plane East (ft) NAD 83	7/16/09 13:32	Core	SRC-CU001-FI000021-018023	ENV	18	23	in
2326	RLC-CU001	SRN-CU001-021	Inventory	SRC-CU001-FI000021	Sediment Residual Core Location	735177.58	1616828.25	New York State Plane East (ft) NAD 83	7/16/09 13:32	Core	SRC-CU001-FI000021-018023	ENV	18	23	in
2327	RLC-CU001	SRN-CU001-021	Inventory	SRC-CU001-FI000021	Sediment Residual Core Location	735177.58	1616828.25	New York State Plane East (ft) NAD 83	7/16/09 13:32	Core	SRC-CU001-FI000021-018023	ENV	18	23	in
2328	RLC-CU001	SRN-CU001-021	Inventory	SRC-CU001-FI000021	Sediment Residual Core Location	735177.58	1616828.25	New York State Plane East (ft) NAD 83	7/16/09 13:32	Core	SRC-CU001-FI000021-018023	ENV	18	23	in
2329	RLC-CU001	SRN-CU001-021	Inventory	SRC-CU001-FI000021	Sediment Residual Core Location	735177.58	1616828.25	New York State Plane East (ft) NAD 83	7/16/09 13:32	Core	SRC-CU001-FI000021-018023	ENV	18	23	in
2330	RLC-CU001	SRN-CU001-021	Inventory	SRC-CU001-FI000021	Sediment Residual Core Location	735177.58	1616828.25	New York State Plane East (ft) NAD 83	7/16/09 13:32	Core	SRC-CU001-FI000021-018023	ENV	18	23	in
2331	RLC-CU001	SRN-CU001-021	Second Inventory	SRC-CU001-SI000021	Sediment Residual Core Location	735180.61	1616831.99	New York State Plane East (ft) NAD 83	9/22/09 8:22	Core	SRC-CU001-SI000021-000006	ENV	0	6	in
2332	RLC-CU001	SRN-CU001-021	Second Inventory	SRC-CU001-SI000021	Sediment Residual Core Location	735180.61	1616831.99	New York State Plane East (ft) NAD 83	9/22/09 8:22	Core	SRC-CU001-SI000021-000006	ENV	0	6	in
2333	RLC-CU001	SRN-CU001-021	Second Inventory	SRC-CU001-SI000021	Sediment Residual Core Location	735180.61	1616831.99	New York State Plane East (ft) NAD 83	9/22/09 8:22	Core	SRC-CU001-SI000021-000006	ENV	0	6	in
2334	RLC-CU001	SRN-CU001-021	Second Inventory	SRC-CU001-SI000021	Sediment Residual Core Location	735180.61	1616831.99	New York State Plane East (ft) NAD 83	9/22/09 8:22	Core	SRC-CU001-SI000021-000006	ENV	0	6	in
2335	RLC-CU001	SRN-CU001-021	Second Inventory	SRC-CU001-SI000021	Sediment Residual Core Location	735180.61	1616831.99	New York State Plane East (ft) NAD 83	9/22/09 8:22	Core	SRC-CU001-SI000021-000006	ENV	0	6	in
2336	RLC-CU001	SRN-CU001-021	Second Inventory	SRC-CU001-SI000021	Sediment Residual Core Location	735180.61	1616831.99	New York State Plane East (ft) NAD 83	9/22/09 8:22	Core	SRC-CU001-SI000021-000006	ENV	0	6	in
2337	RLC-CU001	SRN-CU001-021	Second Inventory	SRC-CU001-SI000021	Sediment Residual Core Location	735180.61	1616831.99	New York State Plane East (ft) NAD 83	9/22/09 8:22	Core	SRC-CU001-SI000021-000006	ENV	0	6	in
2338	RLC-CU001	SRN-CU001-021	Second Inventory	SRC-CU001-SI000021	Sediment Residual Core Location	735180.61	1616831.99	New York State Plane East (ft) NAD 83	9/22/09 8:22	Core	SRC-CU001-SI000021-000006	ENV	0	6	in
2339	RLC-CU001	SRN-CU001-021	Second Inventory	SRC-CU001-SI000021	Sediment Residual Core Location	735180.61	1616831.99	New York State Plane East (ft) NAD 83	9/22/09 8:22	Core	SRC-CU001-SI000021-000006	ENV	0	6	in
2340	RLC-CU001	SRN-CU001-021	Second Inventory	SRC-CU001-SI000021	Sediment Residual Core Location	735180.61	1616831.99	New York State Plane East (ft) NAD 83	9/22/09 8:22	Core	SRC-CU001-SI000021-000006	ENV	0	6	in

Row ID	sample_name	dup_parent_sample_name	analyte_name	cas_rn	Lab_Reported_Result	Verified_Result	result_unit	Lab_Reported_MDL	Verified_MDL	Lab_Reported_RL	Verified_RL	limit_unit	Lab_Reported_Qualifier	Verified_Qualifier	Detected	Reportable
2276	SRC-CU001-TR000020-000006	NULL	AROCLOR 1254	11097-69-1	NULL	NULL	mg/kg	1.2	1.2	2.9	2.9	mg/kg	U	U	0	1
2277	SRC-CU001-TR000020-000006	NULL	AROCLOR 1260	11096-82-5	NULL	NULL	mg/kg	1.2	1.2	2.9	2.9	mg/kg	U	U	0	1
2278	SRC-CU001-TR000020-000006	NULL	Moisture Content	WC002	31	31	%	0.02	0.02	0.02	0.02	%	NULL	NULL	1	1
2279	SRC-CU001-TR000020-000006	NULL	Total PCBs	1336-36-3	111	111	mg/kg	1.2	1.2	11	11	mg/kg	NULL	NULL	1	1
2280	SRC-CU001-TR000020-000006	NULL	Tri+ PCBs	TRI_PLUS_PCB	47.656	47.656	mg/kg	1.2	1.2	1.2	1.2	mg/kg	NULL	NULL	1	1
2281	SRC-CU001-TR000020-006008	NULL	AROCLOR 1016	12674-11-2	NULL	NULL	mg/kg	0.56	0.56	1.3	1.3	mg/kg	U	U	0	1
2282	SRC-CU001-TR000020-006008	NULL	AROCLOR 1221	11104-28-2	38	38	mg/kg	0.56	0.56	1.3	1.3	mg/kg	NULL	NULL	1	1
2283	SRC-CU001-TR000020-006008	NULL	AROCLOR 1232	11141-16-5	NULL	NULL	mg/kg	0.56	0.56	1.3	1.3	mg/kg	U	U	0	1
2284	SRC-CU001-TR000020-006008	NULL	AROCLOR 1242	53469-21-9	27	27	mg/kg	0.56	0.56	1.3	1.3	mg/kg	NULL	NULL	1	1
2285	SRC-CU001-TR000020-006008	NULL	AROCLOR 1248	12672-29-6	NULL	NULL	mg/kg	0.56	0.56	1.3	1.3	mg/kg	U	U	0	1
2286	SRC-CU001-TR000020-006008	NULL	AROCLOR 1254	11097-69-1	NULL	NULL	mg/kg	0.56	0.56	1.3	1.3	mg/kg	U	U	0	1
2287	SRC-CU001-TR000020-006008	NULL	AROCLOR 1260	11096-82-5	NULL	NULL	mg/kg	0.56	0.56	1.3	1.3	mg/kg	U	U	0	1
2288	SRC-CU001-TR000020-006008	NULL	Moisture Content	WC002	26	26	%	0.021	0.021	0.021	0.021	%	NULL	NULL	1	1
2289	SRC-CU001-TR000020-006008	NULL	Total PCBs	1336-36-3	65	65	mg/kg	0.56	0.56	5.4	5.4	mg/kg	NULL	NULL	1	1
2290	SRC-CU001-TR000020-006008	NULL	Tri+ PCBs	TRI_PLUS_PCB	30.1448	30.1448	mg/kg	0.56	0.56	0.56	0.56	mg/kg	NULL	NULL	1	1
2291	SRC-CU001-FI000021-000006	NULL	AROCLOR 1016	12674-11-2	NULL	NULL	mg/kg	0.049	0.049	0.12	0.12	mg/kg	U	U	0	1
2292	SRC-CU001-FI000021-000006	NULL	AROCLOR 1221	11104-28-2	1.3	1.3	mg/kg	0.049	0.049	0.12	0.12	mg/kg	NULL	NULL	1	1
2293	SRC-CU001-FI000021-000006	NULL	AROCLOR 1232	11141-16-5	NULL	NULL	mg/kg	0.049	0.049	0.12	0.12	mg/kg	U	U	0	1
2294	SRC-CU001-FI000021-000006	NULL	AROCLOR 1242	53469-21-9	2.7	2.7	mg/kg	0.049	0.049	0.12	0.12	mg/kg	NULL	NULL	1	1
2295	SRC-CU001-FI000021-000006	NULL	AROCLOR 1248	12672-29-6	NULL	NULL	mg/kg	0.049	0.049	0.12	0.12	mg/kg	U	U	0	1
2296	SRC-CU001-FI000021-000006	NULL	AROCLOR 1254	11097-69-1	0.31	0.31	mg/kg	0.049	0.049	0.12	0.12	mg/kg	NULL	NULL	1	1
2297	SRC-CU001-FI000021-000006	NULL	AROCLOR 1260	11096-82-5	NULL	NULL	mg/kg	0.049	0.049	0.12	0.12	mg/kg	U	U	0	1
2298	SRC-CU001-FI000021-000006	NULL	Moisture Content	WC002	17	17	%	0.02	0.02	0.02	0.02	%	NULL	NULL	1	1
2299	SRC-CU001-FI000021-000006	NULL	Total PCBs	1336-36-3	4.31	4.31	mg/kg	0.049	0.049	0.12	0.12	mg/kg	NULL	NULL	1	1
2300	SRC-CU001-FI000021-000006	NULL	Tri+ PCBs	TRI_PLUS_PCB	2.9211	2.9211	mg/kg	0.049	0.049	0.049	0.049	mg/kg	NULL	NULL	1	1
2301	SRC-CU001-FI000021-006012	NULL	AROCLOR 1016	12674-11-2	NULL	NULL	mg/kg	0.049	0.049	0.12	0.12	mg/kg	U	U	0	1
2302	SRC-CU001-FI000021-006012	NULL	AROCLOR 1221	11104-28-2	0.92	0.92	mg/kg	0.049	0.049	0.12	0.12	mg/kg	NULL	NULL	1	1
2303	SRC-CU001-FI000021-006012	NULL	AROCLOR 1232	11141-16-5	NULL	NULL	mg/kg	0.049	0.049	0.12	0.12	mg/kg	U	U	0	1
2304	SRC-CU001-FI000021-006012	NULL	AROCLOR 1242	53469-21-9	2	2	mg/kg	0.049	0.049	0.12	0.12	mg/kg	NULL	NULL	1	1
2305	SRC-CU001-FI000021-006012	NULL	AROCLOR 1248	12672-29-6	NULL	NULL	mg/kg	0.049	0.049	0.12	0.12	mg/kg	U	U	0	1
2306	SRC-CU001-FI000021-006012	NULL	AROCLOR 1254	11097-69-1	NULL	NULL	mg/kg	0.049	0.049	0.12	0.12	mg/kg	U	U	0	1
2307	SRC-CU001-FI000021-006012	NULL	AROCLOR 1260	11096-82-5	NULL	NULL	mg/kg	0.049	0.049	0.12	0.12	mg/kg	U	U	0	1
2308	SRC-CU001-FI000021-006012	NULL	Moisture Content	WC002	15	15	%	0.019	0.019	0.019	0.019	%	NULL	NULL	1	1
2309	SRC-CU001-FI000021-006012	NULL	Total PCBs	1336-36-3	2.92	2.92	mg/kg	0.049	0.049	0.12	0.12	mg/kg	NULL	NULL	1	1
2310	SRC-CU001-FI000021-006012	NULL	Tri+ PCBs	TRI_PLUS_PCB	1.971095	1.971095	mg/kg	0.049	0.049	0.049	0.049	mg/kg	NULL	NULL	1	1
2311	SRC-CU001-FI000021-012018	NULL	AROCLOR 1016	12674-11-2	NULL	NULL	mg/kg	0.096	0.096	0.23	0.23	mg/kg	U	U	0	1
2312	SRC-CU001-FI000021-012018	NULL	AROCLOR 1221	11104-28-2	1.4	1.4	mg/kg	0.096	0.096	0.23	0.23	mg/kg	NULL	NULL	1	1
2313	SRC-CU001-FI000021-012018	NULL	AROCLOR 1232	11141-16-5	NULL	NULL	mg/kg	0.096	0.096	0.23	0.23	mg/kg	U	U	0	1
2314	SRC-CU001-FI000021-012018	NULL	AROCLOR 1242	53469-21-9	2.5	2.5	mg/kg	0.096	0.096	0.23	0.23	mg/kg	NULL	NULL	1	1
2315	SRC-CU001-FI000021-012018	NULL	AROCLOR 1248	12672-29-6	NULL	NULL	mg/kg	0.096	0.096	0.23	0.23	mg/kg	U	U	0	1
2316	SRC-CU001-FI000021-012018	NULL	AROCLOR 1254	11097-69-1	NULL	NULL	mg/kg	0.096	0.096	0.23	0.23	mg/kg	U	U	0	1
2317	SRC-CU001-FI000021-012018	NULL	AROCLOR 1260	11096-82-5	NULL	NULL	mg/kg	0.096	0.096	0.23	0.23	mg/kg	U	U	0	1
2318	SRC-CU001-FI000021-012018	NULL	Moisture Content	WC002	16	16	%	0.019	0.019	0.019	0.019	%	NULL	NULL	1	1
2319	SRC-CU001-FI000021-012018	NULL	Total PCBs	1336-36-3	3.9	3.9	mg/kg	0.096	0.096	0.23	0.23	mg/kg	NULL	NULL	1	1
2320	SRC-CU001-FI000021-012018	NULL	Tri+ PCBs	TRI_PLUS_PCB	2.51468	2.51468	mg/kg	0.096	0.096	0.096	0.096	mg/kg	NULL	NULL	1	1
2321	SRC-CU001-FI000021-018023	NULL	AROCLOR 1016	12674-11-2	NULL	NULL	mg/kg	0.15	0.15	0.35	0.35	mg/kg	U	U	0	1
2322	SRC-CU001-FI000021-018023	NULL	AROCLOR 1221	11104-28-2	3.1	3.1	mg/kg	0.15	0.15	0.35	0.35	mg/kg	NULL	NULL	1	1
2323	SRC-CU001-FI000021-018023	NULL	AROCLOR 1232	11141-16-5	NULL	NULL	mg/kg	0.15	0.15	0.35	0.35	mg/kg	U	U	0	1
2324	SRC-CU001-FI000021-018023	NULL	AROCLOR 1242	53469-21-9	4.7	4.7	mg/kg	0.15	0.15	0.35	0.35	mg/kg	NULL	NULL	1	1
2325	SRC-CU001-FI000021-018023	NULL	AROCLOR 1248	12672-29-6	NULL	NULL	mg/kg	0.15	0.15	0.35	0.35	mg/kg	U	U	0	1
2326	SRC-CU001-FI000021-018023	NULL	AROCLOR 1254	11097-69-1	NULL	NULL	mg/kg	0.15	0.15	0.35	0.35	mg/kg	U	U	0	1
2327	SRC-CU001-FI000021-018023	NULL	AROCLOR 1260	11096-82-5	NULL	NULL	mg/kg	0.15	0.15	0.35	0.35	mg/kg	U	U	0	1
2328	SRC-CU001-FI000021-018023	NULL	Moisture Content	WC002	17	17	%	0.019	0.019	0.019	0.019	%	NULL	NULL	1	1
2329	SRC-CU001-FI000021-018023	NULL	Total PCBs	1336-36-3	7.8	7.8	mg/kg	0.15	0.15	0.35	0.35	mg/kg	NULL	NULL	1	1
2330	SRC-CU001-FI000021-018023	NULL	Tri+ PCBs	TRI_PLUS_PCB	4.77925	4.77925	mg/kg	0.15	0.15	0.15	0.15	mg/kg	NULL	NULL	1	1
2331	SRC-CU001-SI000021-000006	NULL	AROCLOR 1016	12674-11-2	NULL	NULL	mg/kg	0.16	0.16	0.38	0.38	mg/kg	U	U	0	1
2332	SRC-CU001-SI000021-000006	NULL	AROCLOR 1221	11104-28-2	4.9	4.9	mg/kg	0.16	0.16	0.38	0.38	mg/kg	NULL	NULL	1	1
2333	SRC-CU001-SI000021-000006	NULL	AROCLOR 1232	11141-16-5	NULL	NULL	mg/kg	0.16	0.16	0.38	0.38	mg/kg	U	U	0	1
2334	SRC-CU001-SI000021-000006	NULL	AROCLOR 1242	53469-21-9	11	11	mg/kg	0.16	0.16	0.38	0.38	mg/kg	NULL	NULL	1	1
2335	SRC-CU001-SI000021-000006	NULL	AROCLOR 1248	12672-29-6	NULL	NULL	mg/kg	0.16	0.16	0.38	0.38	mg/kg	U	U	0	1
2336	SRC-CU001-SI000021-000006	NULL	AROCLOR 1254	11097-69-1	NULL	NULL	mg/kg	0.16	0.16	0.38	0.38	mg/kg	U	U	0	1
2337	SRC-CU001-SI000021-000006	NULL	AROCLOR 1260	11096-82-5	NULL	NULL	mg/kg	0.16	0.16	0.38	0.38	mg/kg	U	U	0	1
2338	SRC-CU001-SI000021-000006	NULL	Moisture Content	WC002	20	20	%	0.019	0.019	0.019	0.019	%	NULL	NULL	1	1
2339	SRC-CU001-SI000021-000006	NULL	Total PCBs	1336-36-3	15.9	15.9	mg/kg	0.16	0.16	1.5	1.5	mg/kg	NULL	NULL	1	1
2340	SRC-CU001-SI000021-000006	NULL	Tri+ PCBs	TRI_PLUS_PCB	10.7688	10.7688	mg/kg	0.16	0.16	0.16	0.16	mg/kg	NULL	NULL	1	1

Row ID	cu_id	node_id	dredge_pass	core_id	location_type	x_coord	y_coord	coord_system	sample_dt	collection_method	sample_name	sample_type	start_depth	end_depth	depth_unit
2341	RLC-CU001	SRN-CU001-021	Second Inventory	SRC-CU001-SI000021	Sediment Residual Core Location	735180.61	1616831.99	New York State Plane East (ft) NAD 83	9/22/09 8:22	Core	SRC-CU001-SI000021-006008	ENV	6	8	in
2342	RLC-CU001	SRN-CU001-021	Second Inventory	SRC-CU001-SI000021	Sediment Residual Core Location	735180.61	1616831.99	New York State Plane East (ft) NAD 83	9/22/09 8:22	Core	SRC-CU001-SI000021-006008	ENV	6	8	in
2343	RLC-CU001	SRN-CU001-021	Second Inventory	SRC-CU001-SI000021	Sediment Residual Core Location	735180.61	1616831.99	New York State Plane East (ft) NAD 83	9/22/09 8:22	Core	SRC-CU001-SI000021-006008	ENV	6	8	in
2344	RLC-CU001	SRN-CU001-021	Second Inventory	SRC-CU001-SI000021	Sediment Residual Core Location	735180.61	1616831.99	New York State Plane East (ft) NAD 83	9/22/09 8:22	Core	SRC-CU001-SI000021-006008	ENV	6	8	in
2345	RLC-CU001	SRN-CU001-021	Second Inventory	SRC-CU001-SI000021	Sediment Residual Core Location	735180.61	1616831.99	New York State Plane East (ft) NAD 83	9/22/09 8:22	Core	SRC-CU001-SI000021-006008	ENV	6	8	in
2346	RLC-CU001	SRN-CU001-021	Second Inventory	SRC-CU001-SI000021	Sediment Residual Core Location	735180.61	1616831.99	New York State Plane East (ft) NAD 83	9/22/09 8:22	Core	SRC-CU001-SI000021-006008	ENV	6	8	in
2347	RLC-CU001	SRN-CU001-021	Second Inventory	SRC-CU001-SI000021	Sediment Residual Core Location	735180.61	1616831.99	New York State Plane East (ft) NAD 83	9/22/09 8:22	Core	SRC-CU001-SI000021-006008	ENV	6	8	in
2348	RLC-CU001	SRN-CU001-021	Second Inventory	SRC-CU001-SI000021	Sediment Residual Core Location	735180.61	1616831.99	New York State Plane East (ft) NAD 83	9/22/09 8:22	Core	SRC-CU001-SI000021-006008	ENV	6	8	in
2349	RLC-CU001	SRN-CU001-021	Second Inventory	SRC-CU001-SI000021	Sediment Residual Core Location	735180.61	1616831.99	New York State Plane East (ft) NAD 83	9/22/09 8:22	Core	SRC-CU001-SI000021-006008	ENV	6	8	in
2350	RLC-CU001	SRN-CU001-021	Second Inventory	SRC-CU001-SI000021	Sediment Residual Core Location	735180.61	1616831.99	New York State Plane East (ft) NAD 83	9/22/09 8:22	Core	SRC-CU001-SI000021-006008	ENV	6	8	in
2351	RLC-CU001	SRN-CU001-021	THIRD RESIDUAL	SRC-CU001-TR000021	Sediment Residual Core Location	735175.79	1616820.47	New York State Plane East (ft) NAD 83	10/27/09 14:10	Core	SRC-CU001-TR000021-000006	ENV	0	6	in
2352	RLC-CU001	SRN-CU001-021	THIRD RESIDUAL	SRC-CU001-TR000021	Sediment Residual Core Location	735175.79	1616820.47	New York State Plane East (ft) NAD 83	10/27/09 14:10	Core	SRC-CU001-TR000021-000006	ENV	0	6	in
2353	RLC-CU001	SRN-CU001-021	THIRD RESIDUAL	SRC-CU001-TR000021	Sediment Residual Core Location	735175.79	1616820.47	New York State Plane East (ft) NAD 83	10/27/09 14:10	Core	SRC-CU001-TR000021-000006	ENV	0	6	in
2354	RLC-CU001	SRN-CU001-021	THIRD RESIDUAL	SRC-CU001-TR000021	Sediment Residual Core Location	735175.79	1616820.47	New York State Plane East (ft) NAD 83	10/27/09 14:10	Core	SRC-CU001-TR000021-000006	ENV	0	6	in
2355	RLC-CU001	SRN-CU001-021	THIRD RESIDUAL	SRC-CU001-TR000021	Sediment Residual Core Location	735175.79	1616820.47	New York State Plane East (ft) NAD 83	10/27/09 14:10	Core	SRC-CU001-TR000021-000006	ENV	0	6	in
2356	RLC-CU001	SRN-CU001-021	THIRD RESIDUAL	SRC-CU001-TR000021	Sediment Residual Core Location	735175.79	1616820.47	New York State Plane East (ft) NAD 83	10/27/09 14:10	Core	SRC-CU001-TR000021-000006	ENV	0	6	in
2357	RLC-CU001	SRN-CU001-021	THIRD RESIDUAL	SRC-CU001-TR000021	Sediment Residual Core Location	735175.79	1616820.47	New York State Plane East (ft) NAD 83	10/27/09 14:10	Core	SRC-CU001-TR000021-000006	ENV	0	6	in
2358	RLC-CU001	SRN-CU001-021	THIRD RESIDUAL	SRC-CU001-TR000021	Sediment Residual Core Location	735175.79	1616820.47	New York State Plane East (ft) NAD 83	10/27/09 14:10	Core	SRC-CU001-TR000021-000006	ENV	0	6	in
2359	RLC-CU001	SRN-CU001-021	THIRD RESIDUAL	SRC-CU001-TR000021	Sediment Residual Core Location	735175.79	1616820.47	New York State Plane East (ft) NAD 83	10/27/09 14:10	Core	SRC-CU001-TR000021-000006	ENV	0	6	in
2360	RLC-CU001	SRN-CU001-021	THIRD RESIDUAL	SRC-CU001-TR000021	Sediment Residual Core Location	735175.79	1616820.47	New York State Plane East (ft) NAD 83	10/27/09 14:10	Core	SRC-CU001-TR000021-000006	ENV	0	6	in
2361	RLC-CU001	SRN-CU001-021	THIRD RESIDUAL	SRC-CU001-TR000021	Sediment Residual Core Location	735175.79	1616820.47	New York State Plane East (ft) NAD 83	10/27/09 14:10	Core	SRC-CU001-TR000021-006012	ENV	6	12	in
2362	RLC-CU001	SRN-CU001-021	THIRD RESIDUAL	SRC-CU001-TR000021	Sediment Residual Core Location	735175.79	1616820.47	New York State Plane East (ft) NAD 83	10/27/09 14:10	Core	SRC-CU001-TR000021-006012	ENV	6	12	in
2363	RLC-CU001	SRN-CU001-021	THIRD RESIDUAL	SRC-CU001-TR000021	Sediment Residual Core Location	735175.79	1616820.47	New York State Plane East (ft) NAD 83	10/27/09 14:10	Core	SRC-CU001-TR000021-006012	ENV	6	12	in
2364	RLC-CU001	SRN-CU001-021	THIRD RESIDUAL	SRC-CU001-TR000021	Sediment Residual Core Location	735175.79	1616820.47	New York State Plane East (ft) NAD 83	10/27/09 14:10	Core	SRC-CU001-TR000021-006012	ENV	6	12	in
2365	RLC-CU001	SRN-CU001-021	THIRD RESIDUAL	SRC-CU001-TR000021	Sediment Residual Core Location	735175.79	1616820.47	New York State Plane East (ft) NAD 83	10/27/09 14:10	Core	SRC-CU001-TR000021-006012	ENV	6	12	in
2366	RLC-CU001	SRN-CU001-021	THIRD RESIDUAL	SRC-CU001-TR000021	Sediment Residual Core Location	735175.79	1616820.47	New York State Plane East (ft) NAD 83	10/27/09 14:10	Core	SRC-CU001-TR000021-006012	ENV	6	12	in
2367	RLC-CU001	SRN-CU001-021	THIRD RESIDUAL	SRC-CU001-TR000021	Sediment Residual Core Location	735175.79	1616820.47	New York State Plane East (ft) NAD 83	10/27/09 14:10	Core	SRC-CU001-TR000021-006012	ENV	6	12	in
2368	RLC-CU001	SRN-CU001-021	THIRD RESIDUAL	SRC-CU001-TR000021	Sediment Residual Core Location	735175.79	1616820.47	New York State Plane East (ft) NAD 83	10/27/09 14:10	Core	SRC-CU001-TR000021-006012	ENV	6	12	in
2369	RLC-CU001	SRN-CU001-021	THIRD RESIDUAL	SRC-CU001-TR000021	Sediment Residual Core Location	735175.79	1616820.47	New York State Plane East (ft) NAD 83	10/27/09 14:10	Core	SRC-CU001-TR000021-006012	ENV	6	12	in
2370	RLC-CU001	SRN-CU001-021	THIRD RESIDUAL	SRC-CU001-TR000021	Sediment Residual Core Location	735175.79	1616820.47	New York State Plane East (ft) NAD 83	10/27/09 14:10	Core	SRC-CU001-TR000021-006012	ENV	6	12	in
2371	RLC-CU001	SRN-CU001-021	THIRD RESIDUAL	SRC-CU001-TR000021	Sediment Residual Core Location	735175.79	1616820.47	New York State Plane East (ft) NAD 83	10/27/09 14:10	Core	SRC-CU001-TR000021-012018	ENV	12	18	in
2372	RLC-CU001	SRN-CU001-021	THIRD RESIDUAL	SRC-CU001-TR000021	Sediment Residual Core Location	735175.79	1616820.47	New York State Plane East (ft) NAD 83	10/27/09 14:10	Core	SRC-CU001-TR000021-012018	ENV	12	18	in
2373	RLC-CU001	SRN-CU001-021	THIRD RESIDUAL	SRC-CU001-TR000021	Sediment Residual Core Location	735175.79	1616820.47	New York State Plane East (ft) NAD 83	10/27/09 14:10	Core	SRC-CU001-TR000021-012018	ENV	12	18	in
2374	RLC-CU001	SRN-CU001-021	THIRD RESIDUAL	SRC-CU001-TR000021	Sediment Residual Core Location	735175.79	1616820.47	New York State Plane East (ft) NAD 83	10/27/09 14:10	Core	SRC-CU001-TR000021-012018	ENV	12	18	in
2375	RLC-CU001	SRN-CU001-021	THIRD RESIDUAL	SRC-CU001-TR000021	Sediment Residual Core Location	735175.79	1616820.47	New York State Plane East (ft) NAD 83	10/27/09 14:10	Core	SRC-CU001-TR000021-012018	ENV	12	18	in
2376	RLC-CU001	SRN-CU001-021	THIRD RESIDUAL	SRC-CU001-TR000021	Sediment Residual Core Location	735175.79	1616820.47	New York State Plane East (ft) NAD 83	10/27/09 14:10	Core	SRC-CU001-TR000021-012018	ENV	12	18	in
2377	RLC-CU001	SRN-CU001-021	THIRD RESIDUAL	SRC-CU001-TR000021	Sediment Residual Core Location	735175.79	1616820.47	New York State Plane East (ft) NAD 83	10/27/09 14:10	Core	SRC-CU001-TR000021-012018	ENV	12	18	in
2378	RLC-CU001	SRN-CU001-021	THIRD RESIDUAL	SRC-CU001-TR000021	Sediment Residual Core Location	735175.79	1616820.47	New York State Plane East (ft) NAD 83	10/27/09 14:10	Core	SRC-CU001-TR000021-012018	ENV	12	18	in
2379	RLC-CU001	SRN-CU001-021	THIRD RESIDUAL	SRC-CU001-TR000021	Sediment Residual Core Location	735175.79	1616820.47	New York State Plane East (ft) NAD 83	10/27/09 14:10	Core	SRC-CU001-TR000021-012018	ENV	12	18	in
2380	RLC-CU001	SRN-CU001-021	THIRD RESIDUAL	SRC-CU001-TR000021	Sediment Residual Core Location	735175.79	1616820.47	New York State Plane East (ft) NAD 83	10/27/09 14:10	Core	SRC-CU001-TR000021-012018	ENV	12	18	in
2381	RLC-CU001	SRN-CU001-021	THIRD RESIDUAL	SRC-CU001-TR000021	Sediment Residual Core Location	735175.79	1616820.47	New York State Plane East (ft) NAD 83	10/27/09 14:10	Core	SRC-CU001-TR000021-018020	ENV	18	20	in
2382	RLC-CU001	SRN-CU001-021	THIRD RESIDUAL	SRC-CU001-TR000021	Sediment Residual Core Location	735175.79	1616820.47	New York State Plane East (ft) NAD 83	10/27/09 14:10	Core	SRC-CU001-TR000021-018020	ENV	18	20	in
2383	RLC-CU001	SRN-CU001-021	THIRD RESIDUAL	SRC-CU001-TR000021	Sediment Residual Core Location	735175.79	1616820.47	New York State Plane East (ft) NAD 83	10/27/09 14:10	Core	SRC-CU001-TR000021-018020	ENV	18	20	in
2384	RLC-CU001	SRN-CU001-021	THIRD RESIDUAL	SRC-CU001-TR000021	Sediment Residual Core Location	735175.79	1616820.47	New York State Plane East (ft) NAD 83	10/27/09 14:10	Core	SRC-CU001-TR000021-018020	ENV	18	20	in
2385	RLC-CU001	SRN-CU001-021	THIRD RESIDUAL	SRC-CU001-TR000021	Sediment Residual Core Location	735175.79	1616820.47	New York State Plane East (ft) NAD 83	10/27/09 14:10	Core	SRC-CU001-TR000021-018020	ENV	18	20	in
2386	RLC-CU001	SRN-CU001-021	THIRD RESIDUAL	SRC-CU001-TR000021	Sediment Residual Core Location	735175.79	1616820.47	New York State Plane East (ft) NAD 83	10/27/09 14:10	Core	SRC-CU001-TR000021-018020	ENV	18	20	in
2387	RLC-CU001	SRN-CU001-021	THIRD RESIDUAL	SRC-CU001-TR000021	Sediment Residual Core Location	735175.79	1616820.47	New York State Plane East (ft) NAD 83	10/27/09 14:10	Core	SRC-CU001-TR000021-018020	ENV	18	20	in
2388	RLC-CU001	SRN-CU001-021	THIRD RESIDUAL	SRC-CU001-TR000021	Sediment Residual Core Location	735175.79	1616820.47	New York State Plane East (ft) NAD 83	10/27/09 14:10	Core	SRC-CU001-TR000021-018020	ENV	18	20	in
2389	RLC-CU001	SRN-CU001-021	THIRD RESIDUAL	SRC-CU001-TR000021	Sediment Residual Core Location	735175.79	1616820.47	New York State Plane East (ft) NAD 83	10/27/09 14:10	Core	SRC-CU001-TR000021-018020	ENV	18	20	in
2390	RLC-CU001	SRN-CU001-021	THIRD RESIDUAL	SRC-CU001-TR000021	Sediment Residual Core Location	735175.79	1616820.47	New York State Plane East (ft) NAD 83	10/27/09 14:10	Core	SRC-CU001-TR000021-018020	ENV	18	20	in
2391	RLC-CU001	SRN-CU001-022	Inventory	SRC-CU001-FI000022	Sediment Residual Core Location	735258.78	1616828.78	New York State Plane East (ft) NAD 83	7/16/09 13:54	Core	SRC-CU001-FI000022-000006	ENV	0	6	in
2392	RLC-CU001	SRN-CU001-022	Inventory	SRC-CU001-FI000022	Sediment Residual Core Location	735258.78	1616828.78	New York State Plane East (ft) NAD 83	7/16/09 13:54	Core	SRC-CU001-FI000022-000006	ENV	0	6	in
2393	RLC-CU001	SRN-CU001-022	Inventory	SRC-CU001-FI000022	Sediment Residual Core Location	735258.78	1616828.78	New York State Plane East (ft) NAD 83	7/16/09 13:54	Core	SRC-CU001-FI000022-000006	ENV	0	6	in
2394	RLC-CU001	SRN-CU001-022	Inventory	SRC-CU001-FI000022	Sediment Residual Core Location	735258.78	1616828.78	New York State Plane East (ft) NAD 83	7/16/09 13:54	Core	SRC-CU001-FI000022-000006	ENV	0	6	in
2395	RLC-CU001	SRN-CU001-022	Inventory	SRC-CU001-FI000022	Sediment Residual Core Location	735258.78	1616828.78	New York State Plane East (ft) NAD 83	7/16/09 13:54	Core	SRC-CU001-FI000022-000006	ENV	0	6	in
2396	RLC-CU001	SRN-CU001-022	Inventory	SRC-CU001-FI000022	Sediment Residual Core Location	735258.78	1616828.78	New York State Plane East (ft) NAD 83	7/16/09 13:54	Core	SRC-CU001-FI000022-000006	ENV	0	6	in
2397	RLC-CU001	SRN-CU001-022	Inventory	SRC-CU001-FI000022	Sediment Residual Core Location	735258.78	1616828.78	New York State Plane East (ft) NAD 83	7/16/09 13:54	Core	SRC-CU001-FI000022-000006	ENV	0	6	in
2398	RLC-CU001	SRN-CU001-022	Inventory	SRC-CU001-FI000022	Sediment Residual Core Location	735258.78	1616828.78	New York State Plane East (ft) NAD 83	7/16/09 13:54	Core	SRC-CU001-FI000022-000006	ENV	0	6	in
2399	RLC-CU001	SRN-CU001-022	Inventory	SRC-CU001-FI000022	Sediment Residual Core Location	735258.78	1616828.78	New York State Plane East (ft) NAD 83	7/16/09 13:54	Core	SRC-CU001-FI000022-000006	ENV	0	6	in
2400	RLC-CU001	SRN-CU001-022	Inventory	SRC-CU001-FI000022	Sediment Residual Core Location	735258.78	1616828.78	New York State Plane East (ft) NAD 83	7/16/09 13:54	Core	SRC-CU001-FI000022-000006	ENV	0	6	in
2401	RLC-CU001	SRN-CU001-022	Inventory	SRC-CU001-FI000022	Sediment Residual Core Location	735258.78	1616828.78	New York State Plane East (ft) NAD 83	7/16/09 13:54	Core	SRC-CU001-FI000022-006010	ENV	6	10	in
2402	RLC-CU001	SRN-CU001-022	Inventory	SRC-CU001-FI000022	Sediment Residual Core Location	735258.78	1616828.78	New York State Plane East (ft) NAD 83	7/16/09 13:54	Core	SRC-CU001-FI000022-006010	ENV	6	10	in
2403	RLC-CU001	SRN-CU001-022	Inventory	SRC-CU001-FI000022	Sediment Residual Core Location	735258.78	1616828.78	New York State Plane East (ft) NAD 83	7/16/09 13:54	Core	SRC-CU001-FI000022-006010	ENV	6	10	in
2404	RLC-CU001	SRN-CU001-022	Inventory	SRC-CU001-FI000022	Sediment Residual Core Location	735258.78	1616828.78	New York State Plane East (ft) NAD 83	7/16/09 13:54	Core	SRC-CU001-FI000022-006010	ENV	6	10	in
2405	RLC-CU001	SRN-CU001-022	Inventory	SRC-CU001-FI000022	Sediment Residual Core Location	735258.78	1616828.78	New York State Plane East (ft) NAD 83	7/16/09 13:54	Core	SRC-CU001-FI000022-006010	ENV	6	10	in

Row ID	sample_name	dup_parent_sample_name	analyte_name	cas_rn	Lab_Reported_Result	Verified_Result	result_unit	Lab_Reported_MDL	Verified_MDL	Lab_Reported_RL	Verified_RL	limit_unit	Lab_Reported_Qualifier	Verified_Qualifier	Detected	Reportable
2341	SRC-CU001-SI000021-006008	NULL	AROCLOR 1016	12674-11-2	NULL	NULL	mg/kg	0.013	0.013	0.052	0.052	mg/kg	U	U	0	1
2342	SRC-CU001-SI000021-006008	NULL	AROCLOR 1221	11104-28-2	0.8	0.8	mg/kg	0.013	0.013	0.052	0.052	mg/kg	NULL	NULL	1	1
2343	SRC-CU001-SI000021-006008	NULL	AROCLOR 1232	11141-16-5	NULL	NULL	mg/kg	0.013	0.013	0.052	0.052	mg/kg	U	U	0	1
2344	SRC-CU001-SI000021-006008	NULL	AROCLOR 1242	53469-21-9	1.1	1.1	mg/kg	0.013	0.013	0.052	0.052	mg/kg	NULL	NULL	1	1
2345	SRC-CU001-SI000021-006008	NULL	AROCLOR 1248	12672-29-6	NULL	NULL	mg/kg	0.013	0.013	0.052	0.052	mg/kg	U	U	0	1
2346	SRC-CU001-SI000021-006008	NULL	AROCLOR 1254	11097-69-1	NULL	NULL	mg/kg	0.013	0.013	0.052	0.052	mg/kg	U	U	0	1
2347	SRC-CU001-SI000021-006008	NULL	AROCLOR 1260	11096-82-5	NULL	NULL	mg/kg	0.013	0.013	0.052	0.052	mg/kg	U	U	0	1
2348	SRC-CU001-SI000021-006008	NULL	Moisture Content	WC002	23	23	%	1	1	1	1	%	NULL	NULL	1	1
2349	SRC-CU001-SI000021-006008	NULL	Total PCBs	1336-36-3	1.9	1.9	mg/kg	0.013	0.013	0.21	0.21	mg/kg	NULL	J	1	1
2350	SRC-CU001-SI000021-006008	NULL	Tri+ PCBs	TRI_PLUS_PCB	1.118915	1.118915	mg/kg	0.013	0.013	0.013	0.013	mg/kg	NULL	NULL	1	1
2351	SRC-CU001-TR000021-000006	NULL	AROCLOR 1016	12674-11-2	NULL	NULL	mg/kg	0.51	0.51	1.2	1.2	mg/kg	U	U	0	1
2352	SRC-CU001-TR000021-000006	NULL	AROCLOR 1221	11104-28-2	33	33	mg/kg	0.51	0.51	1.2	1.2	mg/kg	NULL	NULL	1	1
2353	SRC-CU001-TR000021-000006	NULL	AROCLOR 1232	11141-16-5	NULL	NULL	mg/kg	0.51	0.51	1.2	1.2	mg/kg	U	U	0	1
2354	SRC-CU001-TR000021-000006	NULL	AROCLOR 1242	53469-21-9	26	26	mg/kg	0.51	0.51	1.2	1.2	mg/kg	NULL	NULL	1	1
2355	SRC-CU001-TR000021-000006	NULL	AROCLOR 1248	12672-29-6	NULL	NULL	mg/kg	0.51	0.51	1.2	1.2	mg/kg	U	U	0	1
2356	SRC-CU001-TR000021-000006	NULL	AROCLOR 1254	11097-69-1	NULL	NULL	mg/kg	0.51	0.51	1.2	1.2	mg/kg	U	U	0	1
2357	SRC-CU001-TR000021-000006	NULL	AROCLOR 1260	11096-82-5	NULL	NULL	mg/kg	0.51	0.51	1.2	1.2	mg/kg	U	U	0	1
2358	SRC-CU001-TR000021-000006	NULL	Moisture Content	WC002	36	36	%	0.02	0.02	0.02	0.02	%	NULL	NULL	1	1
2359	SRC-CU001-TR000021-000006	NULL	Total PCBs	1336-36-3	59	59	mg/kg	0.51	0.51	4.9	4.9	mg/kg	NULL	NULL	1	1
2360	SRC-CU001-TR000021-000006	NULL	Tri+ PCBs	TRI_PLUS_PCB	28.51205	28.51205	mg/kg	0.51	0.51	0.51	0.51	mg/kg	NULL	NULL	1	1
2361	SRC-CU001-TR000021-006012	NULL	AROCLOR 1016	12674-11-2	NULL	NULL	mg/kg	0.4	0.4	0.97	0.97	mg/kg	U	U	0	1
2362	SRC-CU001-TR000021-006012	NULL	AROCLOR 1221	11104-28-2	28	28	mg/kg	0.4	0.4	0.97	0.97	mg/kg	NULL	NULL	1	1
2363	SRC-CU001-TR000021-006012	NULL	AROCLOR 1232	11141-16-5	NULL	NULL	mg/kg	0.4	0.4	0.97	0.97	mg/kg	U	U	0	1
2364	SRC-CU001-TR000021-006012	NULL	AROCLOR 1242	53469-21-9	30	30	mg/kg	0.4	0.4	0.97	0.97	mg/kg	NULL	NULL	1	1
2365	SRC-CU001-TR000021-006012	NULL	AROCLOR 1248	12672-29-6	NULL	NULL	mg/kg	0.4	0.4	0.97	0.97	mg/kg	U	U	0	1
2366	SRC-CU001-TR000021-006012	NULL	AROCLOR 1254	11097-69-1	2.8	2.8	mg/kg	0.4	0.4	0.97	0.97	mg/kg	NULL	NULL	1	1
2367	SRC-CU001-TR000021-006012	NULL	AROCLOR 1260	11096-82-5	NULL	NULL	mg/kg	0.4	0.4	0.97	0.97	mg/kg	U	U	0	1
2368	SRC-CU001-TR000021-006012	NULL	Moisture Content	WC002	18	18	%	0.019	0.019	0.019	0.019	%	NULL	NULL	1	1
2369	SRC-CU001-TR000021-006012	NULL	Total PCBs	1336-36-3	60.8	60.8	mg/kg	0.4	0.4	3.9	3.9	mg/kg	NULL	NULL	1	1
2370	SRC-CU001-TR000021-006012	NULL	Tri+ PCBs	TRI_PLUS_PCB	33.768	33.768	mg/kg	0.4	0.4	0.4	0.4	mg/kg	NULL	NULL	1	1
2371	SRC-CU001-TR000021-012018	NULL	AROCLOR 1016	12674-11-2	NULL	NULL	mg/kg	0.61	0.61	1.5	1.5	mg/kg	U	U	0	1
2372	SRC-CU001-TR000021-012018	NULL	AROCLOR 1221	11104-28-2	46	46	mg/kg	0.61	0.61	1.5	1.5	mg/kg	NULL	NULL	1	1
2373	SRC-CU001-TR000021-012018	NULL	AROCLOR 1232	11141-16-5	NULL	NULL	mg/kg	0.61	0.61	1.5	1.5	mg/kg	U	U	0	1
2374	SRC-CU001-TR000021-012018	NULL	AROCLOR 1242	53469-21-9	38	38	mg/kg	0.61	0.61	1.5	1.5	mg/kg	NULL	NULL	1	1
2375	SRC-CU001-TR000021-012018	NULL	AROCLOR 1248	12672-29-6	NULL	NULL	mg/kg	0.61	0.61	1.5	1.5	mg/kg	U	U	0	1
2376	SRC-CU001-TR000021-012018	NULL	AROCLOR 1254	11097-69-1	NULL	NULL	mg/kg	0.61	0.61	1.5	1.5	mg/kg	U	U	0	1
2377	SRC-CU001-TR000021-012018	NULL	AROCLOR 1260	11096-82-5	NULL	NULL	mg/kg	0.61	0.61	1.5	1.5	mg/kg	U	U	0	1
2378	SRC-CU001-TR000021-012018	NULL	Moisture Content	WC002	32	32	%	0.019	0.019	0.019	0.019	%	NULL	NULL	1	1
2379	SRC-CU001-TR000021-012018	NULL	Total PCBs	1336-36-3	84	84	mg/kg	0.61	0.61	5.8	5.8	mg/kg	NULL	NULL	1	1
2380	SRC-CU001-TR000021-012018	NULL	Tri+ PCBs	TRI_PLUS_PCB	41.29755	41.29755	mg/kg	0.61	0.61	0.61	0.61	mg/kg	NULL	NULL	1	1
2381	SRC-CU001-TR000021-018020	NULL	AROCLOR 1016	12674-11-2	NULL	NULL	mg/kg	0.77	0.77	1.9	1.9	mg/kg	U	U	0	1
2382	SRC-CU001-TR000021-018020	NULL	AROCLOR 1221	11104-28-2	55	55	mg/kg	0.77	0.77	1.9	1.9	mg/kg	NULL	NULL	1	1
2383	SRC-CU001-TR000021-018020	NULL	AROCLOR 1232	11141-16-5	NULL	NULL	mg/kg	0.77	0.77	1.9	1.9	mg/kg	U	U	0	1
2384	SRC-CU001-TR000021-018020	NULL	AROCLOR 1242	53469-21-9	25	25	mg/kg	0.77	0.77	1.9	1.9	mg/kg	NULL	NULL	1	1
2385	SRC-CU001-TR000021-018020	NULL	AROCLOR 1248	12672-29-6	NULL	NULL	mg/kg	0.77	0.77	1.9	1.9	mg/kg	U	U	0	1
2386	SRC-CU001-TR000021-018020	NULL	AROCLOR 1254	11097-69-1	NULL	NULL	mg/kg	0.77	0.77	1.9	1.9	mg/kg	U	U	0	1
2387	SRC-CU001-TR000021-018020	NULL	AROCLOR 1260	11096-82-5	NULL	NULL	mg/kg	0.77	0.77	1.9	1.9	mg/kg	U	U	0	1
2388	SRC-CU001-TR000021-018020	NULL	Moisture Content	WC002	48	48	%	0.019	0.019	0.019	0.019	%	NULL	NULL	1	1
2389	SRC-CU001-TR000021-018020	NULL	Total PCBs	1336-36-3	80	80	mg/kg	0.77	0.77	7.5	7.5	mg/kg	NULL	NULL	1	1
2390	SRC-CU001-TR000021-018020	NULL	Tri+ PCBs	TRI_PLUS_PCB	30.80035	30.80035	mg/kg	0.77	0.77	0.77	0.77	mg/kg	NULL	NULL	1	1
2391	SRC-CU001-FI000022-000006	NULL	AROCLOR 1016	12674-11-2	NULL	NULL	mg/kg	0.052	0.052	0.12	0.12	mg/kg	U	U	0	1
2392	SRC-CU001-FI000022-000006	NULL	AROCLOR 1221	11104-28-2	2.2	2.2	mg/kg	0.052	0.052	0.12	0.12	mg/kg	NULL	NULL	1	1
2393	SRC-CU001-FI000022-000006	NULL	AROCLOR 1232	11141-16-5	NULL	NULL	mg/kg	0.052	0.052	0.12	0.12	mg/kg	U	U	0	1
2394	SRC-CU001-FI000022-000006	NULL	AROCLOR 1242	53469-21-9	4.3	4.3	mg/kg	0.052	0.052	0.12	0.12	mg/kg	NULL	NULL	1	1
2395	SRC-CU001-FI000022-000006	NULL	AROCLOR 1248	12672-29-6	NULL	NULL	mg/kg	0.052	0.052	0.12	0.12	mg/kg	U	U	0	1
2396	SRC-CU001-FI000022-000006	NULL	AROCLOR 1254	11097-69-1	0.34	0.34	mg/kg	0.052	0.052	0.12	0.12	mg/kg	NULL	NULL	1	1
2397	SRC-CU001-FI000022-000006	NULL	AROCLOR 1260	11096-82-5	NULL	NULL	mg/kg	0.052	0.052	0.12	0.12	mg/kg	U	U	0	1
2398	SRC-CU001-FI000022-000006	NULL	Moisture Content	WC002	21	21	%	0.023	0.023	0.023	0.023	%	NULL	NULL	1	1
2399	SRC-CU001-FI000022-000006	NULL	Total PCBs	1336-36-3	6.84	6.84	mg/kg	0.052	0.052	0.12	0.12	mg/kg	NULL	NULL	1	1
2400	SRC-CU001-FI000022-000006	NULL	Tri+ PCBs	TRI_PLUS_PCB	4.5304	4.5304	mg/kg	0.052	0.052	0.052	0.052	mg/kg	NULL	NULL	1	1
2401	SRC-CU001-FI000022-006010	NULL	AROCLOR 1016	12674-11-2	NULL	NULL	mg/kg	0.11	0.11	0.25	0.25	mg/kg	U	U	0	1
2402	SRC-CU001-FI000022-006010	NULL	AROCLOR 1221	11104-28-2	2.8	2.8	mg/kg	0.11	0.11	0.25	0.25	mg/kg	NULL	NULL	1	1
2403	SRC-CU001-FI000022-006010	NULL	AROCLOR 1232	11141-16-5	NULL	NULL	mg/kg	0.11	0.11	0.25	0.25	mg/kg	U	U	0	1
2404	SRC-CU001-FI000022-006010	NULL	AROCLOR 1242	53469-21-9	4.5	4.5	mg/kg	0.11	0.11	0.25	0.25	mg/kg	NULL	NULL	1	1
2405	SRC-CU001-FI000022-006010	NULL	AROCLOR 1248	12672-29-6	NULL	NULL	mg/kg	0.11	0.11	0.25	0.25	mg/kg	U	U	0	1

Row ID	cu_id	node_id	dredge_pass	core_id	location_type	x_coord	y_coord	coord_system	sample_dt	collection_method	sample_name	sample_type	start_depth	end_depth	depth_unit
2406	RLC-CU001	SRN-CU001-022	Inventory	SRC-CU001-FI000022	Sediment Residual Core Location	735258.78	1616828.78	New York State Plane East (ft) NAD 83	7/16/09 13:54	Core	SRC-CU001-FI000022-006010	ENV	6	10	in
2407	RLC-CU001	SRN-CU001-022	Inventory	SRC-CU001-FI000022	Sediment Residual Core Location	735258.78	1616828.78	New York State Plane East (ft) NAD 83	7/16/09 13:54	Core	SRC-CU001-FI000022-006010	ENV	6	10	in
2408	RLC-CU001	SRN-CU001-022	Inventory	SRC-CU001-FI000022	Sediment Residual Core Location	735258.78	1616828.78	New York State Plane East (ft) NAD 83	7/16/09 13:54	Core	SRC-CU001-FI000022-006010	ENV	6	10	in
2409	RLC-CU001	SRN-CU001-022	Inventory	SRC-CU001-FI000022	Sediment Residual Core Location	735258.78	1616828.78	New York State Plane East (ft) NAD 83	7/16/09 13:54	Core	SRC-CU001-FI000022-006010	ENV	6	10	in
2410	RLC-CU001	SRN-CU001-022	Inventory	SRC-CU001-FI000022	Sediment Residual Core Location	735258.78	1616828.78	New York State Plane East (ft) NAD 83	7/16/09 13:54	Core	SRC-CU001-FI000022-006010	ENV	6	10	in
2411	RLC-CU001	SRN-CU001-022	Second Inventory	SRC-CU001-SI000022	Sediment Residual Core Location	735262.65	1616827.5	New York State Plane East (ft) NAD 83	9/22/09 8:12	Core	SRC-CU001-SI000022-000006	ENV	0	6	in
2412	RLC-CU001	SRN-CU001-022	Second Inventory	SRC-CU001-SI000022	Sediment Residual Core Location	735262.65	1616827.5	New York State Plane East (ft) NAD 83	9/22/09 8:12	Core	SRC-CU001-SI000022-000006	ENV	0	6	in
2413	RLC-CU001	SRN-CU001-022	Second Inventory	SRC-CU001-SI000022	Sediment Residual Core Location	735262.65	1616827.5	New York State Plane East (ft) NAD 83	9/22/09 8:12	Core	SRC-CU001-SI000022-000006	ENV	0	6	in
2414	RLC-CU001	SRN-CU001-022	Second Inventory	SRC-CU001-SI000022	Sediment Residual Core Location	735262.65	1616827.5	New York State Plane East (ft) NAD 83	9/22/09 8:12	Core	SRC-CU001-SI000022-000006	ENV	0	6	in
2415	RLC-CU001	SRN-CU001-022	Second Inventory	SRC-CU001-SI000022	Sediment Residual Core Location	735262.65	1616827.5	New York State Plane East (ft) NAD 83	9/22/09 8:12	Core	SRC-CU001-SI000022-000006	ENV	0	6	in
2416	RLC-CU001	SRN-CU001-022	Second Inventory	SRC-CU001-SI000022	Sediment Residual Core Location	735262.65	1616827.5	New York State Plane East (ft) NAD 83	9/22/09 8:12	Core	SRC-CU001-SI000022-000006	ENV	0	6	in
2417	RLC-CU001	SRN-CU001-022	Second Inventory	SRC-CU001-SI000022	Sediment Residual Core Location	735262.65	1616827.5	New York State Plane East (ft) NAD 83	9/22/09 8:12	Core	SRC-CU001-SI000022-000006	ENV	0	6	in
2418	RLC-CU001	SRN-CU001-022	Second Inventory	SRC-CU001-SI000022	Sediment Residual Core Location	735262.65	1616827.5	New York State Plane East (ft) NAD 83	9/22/09 8:12	Core	SRC-CU001-SI000022-000006	ENV	0	6	in
2419	RLC-CU001	SRN-CU001-022	Second Inventory	SRC-CU001-SI000022	Sediment Residual Core Location	735262.65	1616827.5	New York State Plane East (ft) NAD 83	9/22/09 8:12	Core	SRC-CU001-SI000022-000006	ENV	0	6	in
2420	RLC-CU001	SRN-CU001-022	Second Inventory	SRC-CU001-SI000022	Sediment Residual Core Location	735262.65	1616827.5	New York State Plane East (ft) NAD 83	9/22/09 8:12	Core	SRC-CU001-SI000022-000006	ENV	0	6	in
2421	RLC-CU001	SRN-CU001-022	Second Inventory	SRC-CU001-SI000022	Sediment Residual Core Location	735262.65	1616827.5	New York State Plane East (ft) NAD 83	9/22/09 8:12	Core	SRC-CU001-SI000022-006012	ENV	6	12	in
2422	RLC-CU001	SRN-CU001-022	Second Inventory	SRC-CU001-SI000022	Sediment Residual Core Location	735262.65	1616827.5	New York State Plane East (ft) NAD 83	9/22/09 8:12	Core	SRC-CU001-SI000022-006012	ENV	6	12	in
2423	RLC-CU001	SRN-CU001-022	Second Inventory	SRC-CU001-SI000022	Sediment Residual Core Location	735262.65	1616827.5	New York State Plane East (ft) NAD 83	9/22/09 8:12	Core	SRC-CU001-SI000022-006012	ENV	6	12	in
2424	RLC-CU001	SRN-CU001-022	Second Inventory	SRC-CU001-SI000022	Sediment Residual Core Location	735262.65	1616827.5	New York State Plane East (ft) NAD 83	9/22/09 8:12	Core	SRC-CU001-SI000022-006012	ENV	6	12	in
2425	RLC-CU001	SRN-CU001-022	Second Inventory	SRC-CU001-SI000022	Sediment Residual Core Location	735262.65	1616827.5	New York State Plane East (ft) NAD 83	9/22/09 8:12	Core	SRC-CU001-SI000022-006012	ENV	6	12	in
2426	RLC-CU001	SRN-CU001-022	Second Inventory	SRC-CU001-SI000022	Sediment Residual Core Location	735262.65	1616827.5	New York State Plane East (ft) NAD 83	9/22/09 8:12	Core	SRC-CU001-SI000022-006012	ENV	6	12	in
2427	RLC-CU001	SRN-CU001-022	Second Inventory	SRC-CU001-SI000022	Sediment Residual Core Location	735262.65	1616827.5	New York State Plane East (ft) NAD 83	9/22/09 8:12	Core	SRC-CU001-SI000022-006012	ENV	6	12	in
2428	RLC-CU001	SRN-CU001-022	Second Inventory	SRC-CU001-SI000022	Sediment Residual Core Location	735262.65	1616827.5	New York State Plane East (ft) NAD 83	9/22/09 8:12	Core	SRC-CU001-SI000022-006012	ENV	6	12	in
2429	RLC-CU001	SRN-CU001-022	Second Inventory	SRC-CU001-SI000022	Sediment Residual Core Location	735262.65	1616827.5	New York State Plane East (ft) NAD 83	9/22/09 8:12	Core	SRC-CU001-SI000022-006012	ENV	6	12	in
2430	RLC-CU001	SRN-CU001-022	Second Inventory	SRC-CU001-SI000022	Sediment Residual Core Location	735262.65	1616827.5	New York State Plane East (ft) NAD 83	9/22/09 8:12	Core	SRC-CU001-SI000022-006012	ENV	6	12	in
2431	RLC-CU001	SRN-CU001-022	Second Inventory	SRC-CU001-SI000022	Sediment Residual Core Location	735262.65	1616827.5	New York State Plane East (ft) NAD 83	9/22/09 8:12	Core	SRC-CU001-SI000022-012015	ENV	12	15	in
2432	RLC-CU001	SRN-CU001-022	Second Inventory	SRC-CU001-SI000022	Sediment Residual Core Location	735262.65	1616827.5	New York State Plane East (ft) NAD 83	9/22/09 8:12	Core	SRC-CU001-SI000022-012015	ENV	12	15	in
2433	RLC-CU001	SRN-CU001-022	Second Inventory	SRC-CU001-SI000022	Sediment Residual Core Location	735262.65	1616827.5	New York State Plane East (ft) NAD 83	9/22/09 8:12	Core	SRC-CU001-SI000022-012015	ENV	12	15	in
2434	RLC-CU001	SRN-CU001-022	Second Inventory	SRC-CU001-SI000022	Sediment Residual Core Location	735262.65	1616827.5	New York State Plane East (ft) NAD 83	9/22/09 8:12	Core	SRC-CU001-SI000022-012015	ENV	12	15	in
2435	RLC-CU001	SRN-CU001-022	Second Inventory	SRC-CU001-SI000022	Sediment Residual Core Location	735262.65	1616827.5	New York State Plane East (ft) NAD 83	9/22/09 8:12	Core	SRC-CU001-SI000022-012015	ENV	12	15	in
2436	RLC-CU001	SRN-CU001-022	Second Inventory	SRC-CU001-SI000022	Sediment Residual Core Location	735262.65	1616827.5	New York State Plane East (ft) NAD 83	9/22/09 8:12	Core	SRC-CU001-SI000022-012015	ENV	12	15	in
2437	RLC-CU001	SRN-CU001-022	Second Inventory	SRC-CU001-SI000022	Sediment Residual Core Location	735262.65	1616827.5	New York State Plane East (ft) NAD 83	9/22/09 8:12	Core	SRC-CU001-SI000022-012015	ENV	12	15	in
2438	RLC-CU001	SRN-CU001-022	Second Inventory	SRC-CU001-SI000022	Sediment Residual Core Location	735262.65	1616827.5	New York State Plane East (ft) NAD 83	9/22/09 8:12	Core	SRC-CU001-SI000022-012015	ENV	12	15	in
2439	RLC-CU001	SRN-CU001-022	Second Inventory	SRC-CU001-SI000022	Sediment Residual Core Location	735262.65	1616827.5	New York State Plane East (ft) NAD 83	9/22/09 8:12	Core	SRC-CU001-SI000022-012015	ENV	12	15	in
2440	RLC-CU001	SRN-CU001-022	Second Inventory	SRC-CU001-SI000022	Sediment Residual Core Location	735262.65	1616827.5	New York State Plane East (ft) NAD 83	9/22/09 8:12	Core	SRC-CU001-SI000022-012015	ENV	12	15	in
2441	RLC-CU001	SRN-CU001-022	Second Residual	SRC-CU001-SR000022	Sediment Residual Core Location	735258.73	1616825.85	New York State Plane East (ft) NAD 83	10/15/09 15:00	Core	SRC-CU001-SR000022-000006	ENV	0	6	in
2442	RLC-CU001	SRN-CU001-022	Second Residual	SRC-CU001-SR000022	Sediment Residual Core Location	735258.73	1616825.85	New York State Plane East (ft) NAD 83	10/15/09 15:00	Core	SRC-CU001-SR000022-000006	ENV	0	6	in
2443	RLC-CU001	SRN-CU001-022	Second Residual	SRC-CU001-SR000022	Sediment Residual Core Location	735258.73	1616825.85	New York State Plane East (ft) NAD 83	10/15/09 15:00	Core	SRC-CU001-SR000022-000006	ENV	0	6	in
2444	RLC-CU001	SRN-CU001-022	Second Residual	SRC-CU001-SR000022	Sediment Residual Core Location	735258.73	1616825.85	New York State Plane East (ft) NAD 83	10/15/09 15:00	Core	SRC-CU001-SR000022-000006	ENV	0	6	in
2445	RLC-CU001	SRN-CU001-022	Second Residual	SRC-CU001-SR000022	Sediment Residual Core Location	735258.73	1616825.85	New York State Plane East (ft) NAD 83	10/15/09 15:00	Core	SRC-CU001-SR000022-000006	ENV	0	6	in
2446	RLC-CU001	SRN-CU001-022	Second Residual	SRC-CU001-SR000022	Sediment Residual Core Location	735258.73	1616825.85	New York State Plane East (ft) NAD 83	10/15/09 15:00	Core	SRC-CU001-SR000022-000006	ENV	0	6	in
2447	RLC-CU001	SRN-CU001-022	Second Residual	SRC-CU001-SR000022	Sediment Residual Core Location	735258.73	1616825.85	New York State Plane East (ft) NAD 83	10/15/09 15:00	Core	SRC-CU001-SR000022-000006	ENV	0	6	in
2448	RLC-CU001	SRN-CU001-022	Second Residual	SRC-CU001-SR000022	Sediment Residual Core Location	735258.73	1616825.85	New York State Plane East (ft) NAD 83	10/15/09 15:00	Core	SRC-CU001-SR000022-000006	ENV	0	6	in
2449	RLC-CU001	SRN-CU001-022	Second Residual	SRC-CU001-SR000022	Sediment Residual Core Location	735258.73	1616825.85	New York State Plane East (ft) NAD 83	10/15/09 15:00	Core	SRC-CU001-SR000022-000006	ENV	0	6	in
2450	RLC-CU001	SRN-CU001-022	Second Residual	SRC-CU001-SR000022	Sediment Residual Core Location	735258.73	1616825.85	New York State Plane East (ft) NAD 83	10/15/09 15:00	Core	SRC-CU001-SR000022-000006	ENV	0	6	in
2451	RLC-CU001	SRN-CU001-022	Second Residual	SRC-CU001-SR000022	Sediment Residual Core Location	735258.73	1616825.85	New York State Plane East (ft) NAD 83	10/15/09 15:00	Core	SRC-CU001-SR000022-006012	ENV	6	12	in
2452	RLC-CU001	SRN-CU001-022	Second Residual	SRC-CU001-SR000022	Sediment Residual Core Location	735258.73	1616825.85	New York State Plane East (ft) NAD 83	10/15/09 15:00	Core	SRC-CU001-SR000022-006012	ENV	6	12	in
2453	RLC-CU001	SRN-CU001-022	Second Residual	SRC-CU001-SR000022	Sediment Residual Core Location	735258.73	1616825.85	New York State Plane East (ft) NAD 83	10/15/09 15:00	Core	SRC-CU001-SR000022-006012	ENV	6	12	in
2454	RLC-CU001	SRN-CU001-022	Second Residual	SRC-CU001-SR000022	Sediment Residual Core Location	735258.73	1616825.85	New York State Plane East (ft) NAD 83	10/15/09 15:00	Core	SRC-CU001-SR000022-006012	ENV	6	12	in
2455	RLC-CU001	SRN-CU001-022	Second Residual	SRC-CU001-SR000022	Sediment Residual Core Location	735258.73	1616825.85	New York State Plane East (ft) NAD 83	10/15/09 15:00	Core	SRC-CU001-SR000022-006012	ENV	6	12	in
2456	RLC-CU001	SRN-CU001-022	Second Residual	SRC-CU001-SR000022	Sediment Residual Core Location	735258.73	1616825.85	New York State Plane East (ft) NAD 83	10/15/09 15:00	Core	SRC-CU001-SR000022-006012	ENV	6	12	in
2457	RLC-CU001	SRN-CU001-022	Second Residual	SRC-CU001-SR000022	Sediment Residual Core Location	735258.73	1616825.85	New York State Plane East (ft) NAD 83	10/15/09 15:00	Core	SRC-CU001-SR000022-006012	ENV	6	12	in
2458	RLC-CU001	SRN-CU001-022	Second Residual	SRC-CU001-SR000022	Sediment Residual Core Location	735258.73	1616825.85	New York State Plane East (ft) NAD 83	10/15/09 15:00	Core	SRC-CU001-SR000022-006012	ENV	6	12	in
2459	RLC-CU001	SRN-CU001-022	Second Residual	SRC-CU001-SR000022	Sediment Residual Core Location	735258.73	1616825.85	New York State Plane East (ft) NAD 83	10/15/09 15:00	Core	SRC-CU001-SR000022-006012	ENV	6	12	in
2460	RLC-CU001	SRN-CU001-022	Second Residual	SRC-CU001-SR000022	Sediment Residual Core Location	735258.73	1616825.85	New York State Plane East (ft) NAD 83	10/15/09 15:00	Core	SRC-CU001-SR000022-006012	ENV	6	12	in
2461	RLC-CU001	SRN-CU001-022	Second Residual	SRC-CU001-SR000022	Sediment Residual Core Location	735258.73	1616825.85	New York State Plane East (ft) NAD 83	10/15/09 15:00	Core	SRC-CU001-SR000022-012019	ENV	12	19	in
2462	RLC-CU001	SRN-CU001-022	Second Residual	SRC-CU001-SR000022	Sediment Residual Core Location	735258.73	1616825.85	New York State Plane East (ft) NAD 83	10/15/09 15:00	Core	SRC-CU001-SR000022-012019	ENV	12	19	in
2463	RLC-CU001	SRN-CU001-022	Second Residual	SRC-CU001-SR000022	Sediment Residual Core Location	735258.73	1616825.85	New York State Plane East (ft) NAD 83	10/15/09 15:00	Core	SRC-CU001-SR000022-012019	ENV	12	19	in
2464	RLC-CU001	SRN-CU001-022	Second Residual	SRC-CU001-SR000022	Sediment Residual Core Location	735258.73	1616825.85	New York State Plane East (ft) NAD 83	10/15/09 15:00	Core	SRC-CU001-SR000022-012019	ENV	12	19	in
2465	RLC-CU001	SRN-CU001-022	Second Residual	SRC-CU001-SR000022	Sediment Residual Core Location	735258.73	1616825.85	New York State Plane East (ft) NAD 83	10/15/09 15:00	Core	SRC-CU001-SR000022-012019	ENV	12	19	in
2466	RLC-CU001	SRN-CU001-022	Second Residual	SRC-CU001-SR000022	Sediment Residual Core Location	735258.73	1616825.85	New York State Plane East (ft) NAD 83	10/15/09 15:00	Core	SRC-CU001-SR000022-012019	ENV	12	19	in
2467	RLC-CU001	SRN-CU001-022	Second Residual	SRC-CU001-SR000022	Sediment Residual Core Location	735258.73	1616825.85	New York State Plane East (ft) NAD 83	10/15/09 15:00	Core	SRC-CU001-SR000022-012019	ENV	12	19	in
2468	RLC-CU001	SRN-CU001-022	Second Residual	SRC-CU001-SR000022	Sediment Residual Core Location	735258.73	1616825.85	New York State Plane East (ft) NAD 83	10/15/09 15:00	Core	SRC-CU001-SR000022-012019	ENV	12	19	in
2469	RLC-CU001	SRN-CU001-022	Second Residual	SRC-CU001-SR000022	Sediment Residual Core Location	735258.73	1616825.85	New York State Plane East (ft) NAD 83	10/15/09 15:00	Core	SRC-CU001-SR000022-012019	ENV	12	19	in
2470	RLC-CU001	SRN-CU001-022	Second Residual	SRC-CU001-SR000022	Sediment Residual Core Location	735258.73	1616825.85	New York State Plane East (ft) NAD 83	10/15/09 15:00	Core	SRC-CU001-SR000022-012019	ENV	12	19	in

Row ID	sample_name	dup_parent_sample_name	analyte_name	cas_rn	Lab_Reported_Result	Verified_Result	result_unit	Lab_Reported_MDL	Verified_MDL	Lab_Reported_RL	Verified_RL	limit_unit	Lab_Reported_Qualifier	Verified_Qualifier	Detected	Reportable
2406	SRC-CU001-FI000022-006010	NULL	AROCLOR 1254	11097-69-1	NULL	NULL	mg/kg	0.11	0.11	0.25	0.25	mg/kg	U	U	0	1
2407	SRC-CU001-FI000022-006010	NULL	AROCLOR 1260	11096-82-5	NULL	NULL	mg/kg	0.11	0.11	0.25	0.25	mg/kg	U	U	0	1
2408	SRC-CU001-FI000022-006010	NULL	Moisture Content	WC002	22	22	%	0.019	0.019	0.019	0.019	%	NULL	NULL	1	1
2409	SRC-CU001-FI000022-006010	NULL	Total PCBs	1336-36-3	7.3	7.3	mg/kg	0.11	0.11	0.25	0.25	mg/kg	NULL	NULL	1	1
2410	SRC-CU001-FI000022-006010	NULL	Tri+ PCBs	TRI_PLUS_PCB	4.53705	4.53705	mg/kg	0.11	0.11	0.11	0.11	mg/kg	NULL	NULL	1	1
2411	SRC-CU001-SI000022-000006	NULL	AROCLOR 1016	12674-11-2	NULL	NULL	mg/kg	0.21	0.21	0.51	0.51	mg/kg	U	U	0	1
2412	SRC-CU001-SI000022-000006	NULL	AROCLOR 1221	11104-28-2	9	9	mg/kg	0.21	0.21	0.51	0.51	mg/kg	NULL	NULL	1	1
2413	SRC-CU001-SI000022-000006	NULL	AROCLOR 1232	11141-16-5	NULL	NULL	mg/kg	0.21	0.21	0.51	0.51	mg/kg	U	U	0	1
2414	SRC-CU001-SI000022-000006	NULL	AROCLOR 1242	53469-21-9	15	15	mg/kg	0.21	0.21	0.51	0.51	mg/kg	NULL	NULL	1	1
2415	SRC-CU001-SI000022-000006	NULL	AROCLOR 1248	12672-29-6	NULL	NULL	mg/kg	0.21	0.21	0.51	0.51	mg/kg	U	U	0	1
2416	SRC-CU001-SI000022-000006	NULL	AROCLOR 1254	11097-69-1	NULL	NULL	mg/kg	0.21	0.21	0.51	0.51	mg/kg	U	U	0	1
2417	SRC-CU001-SI000022-000006	NULL	AROCLOR 1260	11096-82-5	NULL	NULL	mg/kg	0.21	0.21	0.51	0.51	mg/kg	U	U	0	1
2418	SRC-CU001-SI000022-000006	NULL	Moisture Content	WC002	22	22	%	0.02	0.02	0.02	0.02	%	NULL	NULL	1	1
2419	SRC-CU001-SI000022-000006	NULL	Total PCBs	1336-36-3	24	24	mg/kg	0.21	0.21	2	2	mg/kg	NULL	NULL	1	1
2420	SRC-CU001-SI000022-000006	NULL	Tri+ PCBs	TRI_PLUS_PCB	15.00555	15.00555	mg/kg	0.21	0.21	0.21	0.21	mg/kg	NULL	NULL	1	1
2421	SRC-CU001-SI000022-006012	NULL	AROCLOR 1016	12674-11-2	NULL	NULL	mg/kg	0.032	0.032	0.12	0.12	mg/kg	U	U	0	1
2422	SRC-CU001-SI000022-006012	NULL	AROCLOR 1221	11104-28-2	1.6	1.6	mg/kg	0.032	0.032	0.12	0.12	mg/kg	NULL	NULL	1	1
2423	SRC-CU001-SI000022-006012	NULL	AROCLOR 1232	11141-16-5	NULL	NULL	mg/kg	0.032	0.032	0.12	0.12	mg/kg	U	U	0	1
2424	SRC-CU001-SI000022-006012	NULL	AROCLOR 1242	53469-21-9	3.1	3.1	mg/kg	0.032	0.032	0.12	0.12	mg/kg	NULL	NULL	1	1
2425	SRC-CU001-SI000022-006012	NULL	AROCLOR 1248	12672-29-6	NULL	NULL	mg/kg	0.032	0.032	0.12	0.12	mg/kg	U	U	0	1
2426	SRC-CU001-SI000022-006012	NULL	AROCLOR 1254	11097-69-1	NULL	NULL	mg/kg	0.032	0.032	0.12	0.12	mg/kg	U	U	0	1
2427	SRC-CU001-SI000022-006012	NULL	AROCLOR 1260	11096-82-5	NULL	NULL	mg/kg	0.032	0.032	0.12	0.12	mg/kg	U	U	0	1
2428	SRC-CU001-SI000022-006012	NULL	Moisture Content	WC002	19.4	19.4	%	1	1	1	1	%	NULL	NULL	1	1
2429	SRC-CU001-SI000022-006012	NULL	Total PCBs	1336-36-3	4.7	4.7	mg/kg	0.032	0.032	0.5	0.5	mg/kg	NULL	J	1	1
2430	SRC-CU001-SI000022-006012	NULL	Tri+ PCBs	TRI_PLUS_PCB	3.05956	3.05956	mg/kg	0.032	0.032	0.032	0.032	mg/kg	NULL	NULL	1	1
2431	SRC-CU001-SI000022-012015	NULL	AROCLOR 1016	12674-11-2	NULL	NULL	mg/kg	0.032	0.032	0.12	0.12	mg/kg	U	U	0	1
2432	SRC-CU001-SI000022-012015	NULL	AROCLOR 1221	11104-28-2	1.4	1.4	mg/kg	0.032	0.032	0.12	0.12	mg/kg	NULL	NULL	1	1
2433	SRC-CU001-SI000022-012015	NULL	AROCLOR 1232	11141-16-5	NULL	NULL	mg/kg	0.032	0.032	0.12	0.12	mg/kg	U	U	0	1
2434	SRC-CU001-SI000022-012015	NULL	AROCLOR 1242	53469-21-9	2.6	2.6	mg/kg	0.032	0.032	0.12	0.12	mg/kg	NULL	NULL	1	1
2435	SRC-CU001-SI000022-012015	NULL	AROCLOR 1248	12672-29-6	NULL	NULL	mg/kg	0.032	0.032	0.12	0.12	mg/kg	U	U	0	1
2436	SRC-CU001-SI000022-012015	NULL	AROCLOR 1254	11097-69-1	NULL	NULL	mg/kg	0.032	0.032	0.12	0.12	mg/kg	U	U	0	1
2437	SRC-CU001-SI000022-012015	NULL	AROCLOR 1260	11096-82-5	NULL	NULL	mg/kg	0.032	0.032	0.12	0.12	mg/kg	U	U	0	1
2438	SRC-CU001-SI000022-012015	NULL	Moisture Content	WC002	18.1	18.1	%	1	1	1	1	%	NULL	NULL	1	1
2439	SRC-CU001-SI000022-012015	NULL	Total PCBs	1336-36-3	4	4	mg/kg	0.032	0.032	0.49	0.49	mg/kg	NULL	J	1	1
2440	SRC-CU001-SI000022-012015	NULL	Tri+ PCBs	TRI_PLUS_PCB	2.57656	2.57656	mg/kg	0.032	0.032	0.032	0.032	mg/kg	NULL	NULL	1	1
2441	SRC-CU001-SR000022-000006	NULL	AROCLOR 1016	12674-11-2	NULL	NULL	mg/kg	0.21	0.21	0.51	0.51	mg/kg	U	U	0	1
2442	SRC-CU001-SR000022-000006	NULL	AROCLOR 1221	11104-28-2	13	13	mg/kg	0.21	0.21	0.51	0.51	mg/kg	NULL	NULL	1	1
2443	SRC-CU001-SR000022-000006	NULL	AROCLOR 1232	11141-16-5	NULL	NULL	mg/kg	0.21	0.21	0.51	0.51	mg/kg	U	U	0	1
2444	SRC-CU001-SR000022-000006	NULL	AROCLOR 1242	53469-21-9	12	12	mg/kg	0.21	0.21	0.51	0.51	mg/kg	NULL	NULL	1	1
2445	SRC-CU001-SR000022-000006	NULL	AROCLOR 1248	12672-29-6	NULL	NULL	mg/kg	0.21	0.21	0.51	0.51	mg/kg	U	U	0	1
2446	SRC-CU001-SR000022-000006	NULL	AROCLOR 1254	11097-69-1	NULL	NULL	mg/kg	0.21	0.21	0.51	0.51	mg/kg	U	U	0	1
2447	SRC-CU001-SR000022-000006	NULL	AROCLOR 1260	11096-82-5	NULL	NULL	mg/kg	0.21	0.21	0.51	0.51	mg/kg	U	U	0	1
2448	SRC-CU001-SR000022-000006	NULL	Moisture Content	WC002	22	22	%	0.019	0.019	0.019	0.019	%	NULL	NULL	1	1
2449	SRC-CU001-SR000022-000006	NULL	Total PCBs	1336-36-3	25	25	mg/kg	0.21	0.21	2	2	mg/kg	NULL	NULL	1	1
2450	SRC-CU001-SR000022-000006	NULL	Tri+ PCBs	TRI_PLUS_PCB	12.83555	12.83555	mg/kg	0.21	0.21	0.21	0.21	mg/kg	NULL	NULL	1	1
2451	SRC-CU001-SR000022-006012	NULL	AROCLOR 1016	12674-11-2	NULL	NULL	mg/kg	0.065	0.065	0.25	0.25	mg/kg	U	U	0	1
2452	SRC-CU001-SR000022-006012	NULL	AROCLOR 1221	11104-28-2	5.5	5.5	mg/kg	0.065	0.065	0.25	0.25	mg/kg	NULL	NULL	1	1
2453	SRC-CU001-SR000022-006012	NULL	AROCLOR 1232	11141-16-5	NULL	NULL	mg/kg	0.065	0.065	0.25	0.25	mg/kg	U	U	0	1
2454	SRC-CU001-SR000022-006012	NULL	AROCLOR 1242	53469-21-9	5.6	5.6	mg/kg	0.065	0.065	0.25	0.25	mg/kg	NULL	NULL	1	1
2455	SRC-CU001-SR000022-006012	NULL	AROCLOR 1248	12672-29-6	NULL	NULL	mg/kg	0.065	0.065	0.25	0.25	mg/kg	U	U	0	1
2456	SRC-CU001-SR000022-006012	NULL	AROCLOR 1254	11097-69-1	NULL	NULL	mg/kg	0.065	0.065	0.25	0.25	mg/kg	U	U	0	1
2457	SRC-CU001-SR000022-006012	NULL	AROCLOR 1260	11096-82-5	NULL	NULL	mg/kg	0.065	0.065	0.25	0.25	mg/kg	U	U	0	1
2458	SRC-CU001-SR000022-006012	NULL	Moisture Content	WC002	19.7	19.7	%	1	1	1	1	%	NULL	NULL	1	1
2459	SRC-CU001-SR000022-006012	NULL	Total PCBs	1336-36-3	11	11	mg/kg	0.065	0.065	1	1	mg/kg	NULL	NULL	1	1
2460	SRC-CU001-SR000022-006012	NULL	Tri+ PCBs	TRI_PLUS_PCB	5.895575	5.895575	mg/kg	0.065	0.065	0.065	0.065	mg/kg	NULL	NULL	1	1
2461	SRC-CU001-SR000022-012019	NULL	AROCLOR 1016	12674-11-2	NULL	NULL	mg/kg	0.36	0.36	1.4	1.4	mg/kg	U	U	0	1
2462	SRC-CU001-SR000022-012019	NULL	AROCLOR 1221	11104-28-2	27	27	mg/kg	0.36	0.36	1.4	1.4	mg/kg	NULL	NULL	1	1
2463	SRC-CU001-SR000022-012019	NULL	AROCLOR 1232	11141-16-5	NULL	NULL	mg/kg	0.36	0.36	1.4	1.4	mg/kg	U	U	0	1
2464	SRC-CU001-SR000022-012019	NULL	AROCLOR 1242	53469-21-9	17	17	mg/kg	0.36	0.36	1.4	1.4	mg/kg	NULL	NULL	1	1
2465	SRC-CU001-SR000022-012019	NULL	AROCLOR 1248	12672-29-6	NULL	NULL	mg/kg	0.36	0.36	1.4	1.4	mg/kg	U	U	0	1
2466	SRC-CU001-SR000022-012019	NULL	AROCLOR 1254	11097-69-1	NULL	NULL	mg/kg	0.36	0.36	1.4	1.4	mg/kg	U	U	0	1
2467	SRC-CU001-SR000022-012019	NULL	AROCLOR 1260	11096-82-5	NULL	NULL	mg/kg	0.36	0.36	1.4	1.4	mg/kg	U	U	0	1
2468	SRC-CU001-SR000022-012019	NULL	Moisture Content	WC002	27.6	27.6	%	1	1	1	1	%	NULL	NULL	1	1
2469	SRC-CU001-SR000022-012019	NULL	Total PCBs	1336-36-3	44	44	mg/kg	0.36	0.36	5.5	5.5	mg/kg	NULL	NULL	1	1
2470	SRC-CU001-SR000022-012019	NULL	Tri+ PCBs	TRI_PLUS_PCB	19.4138	19.4138	mg/kg	0.36	0.36	0.36	0.36	mg/kg	NULL	NULL	1	1

CU-01 Residual Core Data
(All Dredging Passes)

Row ID	cu_id	node_id	dredge_pass	core_id	location_type	x_coord	y_coord	coord_system	sample_dt	collection_method	sample_name	sample_type	start_depth	end_depth	depth_unit
2471	RLC-CU001	SRN-CU001-022	THIRD RESIDUAL	SRC-CU001-TR000022	Sediment Residual Core Location	735259.27	1616829	New York State Plane East (ft) NAD 83	10/27/09 14:24	Core	SRC-CU001-TR000022-000006	ENV	0	6	in
2472	RLC-CU001	SRN-CU001-022	THIRD RESIDUAL	SRC-CU001-TR000022	Sediment Residual Core Location	735259.27	1616829	New York State Plane East (ft) NAD 83	10/27/09 14:24	Core	SRC-CU001-TR000022-000006	ENV	0	6	in
2473	RLC-CU001	SRN-CU001-022	THIRD RESIDUAL	SRC-CU001-TR000022	Sediment Residual Core Location	735259.27	1616829	New York State Plane East (ft) NAD 83	10/27/09 14:24	Core	SRC-CU001-TR000022-000006	ENV	0	6	in
2474	RLC-CU001	SRN-CU001-022	THIRD RESIDUAL	SRC-CU001-TR000022	Sediment Residual Core Location	735259.27	1616829	New York State Plane East (ft) NAD 83	10/27/09 14:24	Core	SRC-CU001-TR000022-000006	ENV	0	6	in
2475	RLC-CU001	SRN-CU001-022	THIRD RESIDUAL	SRC-CU001-TR000022	Sediment Residual Core Location	735259.27	1616829	New York State Plane East (ft) NAD 83	10/27/09 14:24	Core	SRC-CU001-TR000022-000006	ENV	0	6	in
2476	RLC-CU001	SRN-CU001-022	THIRD RESIDUAL	SRC-CU001-TR000022	Sediment Residual Core Location	735259.27	1616829	New York State Plane East (ft) NAD 83	10/27/09 14:24	Core	SRC-CU001-TR000022-000006	ENV	0	6	in
2477	RLC-CU001	SRN-CU001-022	THIRD RESIDUAL	SRC-CU001-TR000022	Sediment Residual Core Location	735259.27	1616829	New York State Plane East (ft) NAD 83	10/27/09 14:24	Core	SRC-CU001-TR000022-000006	ENV	0	6	in
2478	RLC-CU001	SRN-CU001-022	THIRD RESIDUAL	SRC-CU001-TR000022	Sediment Residual Core Location	735259.27	1616829	New York State Plane East (ft) NAD 83	10/27/09 14:24	Core	SRC-CU001-TR000022-000006	ENV	0	6	in
2479	RLC-CU001	SRN-CU001-022	THIRD RESIDUAL	SRC-CU001-TR000022	Sediment Residual Core Location	735259.27	1616829	New York State Plane East (ft) NAD 83	10/27/09 14:24	Core	SRC-CU001-TR000022-000006	ENV	0	6	in
2480	RLC-CU001	SRN-CU001-022	THIRD RESIDUAL	SRC-CU001-TR000022	Sediment Residual Core Location	735259.27	1616829	New York State Plane East (ft) NAD 83	10/27/09 14:24	Core	SRC-CU001-TR000022-000006	ENV	0	6	in
2481	RLC-CU001	SRN-CU001-022	THIRD RESIDUAL	SRC-CU001-TR000022	Sediment Residual Core Location	735259.27	1616829	New York State Plane East (ft) NAD 83	10/27/09 14:24	Core	SRC-CU001-TR000022-006012	ENV	6	12	in
2482	RLC-CU001	SRN-CU001-022	THIRD RESIDUAL	SRC-CU001-TR000022	Sediment Residual Core Location	735259.27	1616829	New York State Plane East (ft) NAD 83	10/27/09 14:24	Core	SRC-CU001-TR000022-006012	ENV	6	12	in
2483	RLC-CU001	SRN-CU001-022	THIRD RESIDUAL	SRC-CU001-TR000022	Sediment Residual Core Location	735259.27	1616829	New York State Plane East (ft) NAD 83	10/27/09 14:24	Core	SRC-CU001-TR000022-006012	ENV	6	12	in
2484	RLC-CU001	SRN-CU001-022	THIRD RESIDUAL	SRC-CU001-TR000022	Sediment Residual Core Location	735259.27	1616829	New York State Plane East (ft) NAD 83	10/27/09 14:24	Core	SRC-CU001-TR000022-006012	ENV	6	12	in
2485	RLC-CU001	SRN-CU001-022	THIRD RESIDUAL	SRC-CU001-TR000022	Sediment Residual Core Location	735259.27	1616829	New York State Plane East (ft) NAD 83	10/27/09 14:24	Core	SRC-CU001-TR000022-006012	ENV	6	12	in
2486	RLC-CU001	SRN-CU001-022	THIRD RESIDUAL	SRC-CU001-TR000022	Sediment Residual Core Location	735259.27	1616829	New York State Plane East (ft) NAD 83	10/27/09 14:24	Core	SRC-CU001-TR000022-006012	ENV	6	12	in
2487	RLC-CU001	SRN-CU001-022	THIRD RESIDUAL	SRC-CU001-TR000022	Sediment Residual Core Location	735259.27	1616829	New York State Plane East (ft) NAD 83	10/27/09 14:24	Core	SRC-CU001-TR000022-006012	ENV	6	12	in
2488	RLC-CU001	SRN-CU001-022	THIRD RESIDUAL	SRC-CU001-TR000022	Sediment Residual Core Location	735259.27	1616829	New York State Plane East (ft) NAD 83	10/27/09 14:24	Core	SRC-CU001-TR000022-006012	ENV	6	12	in
2489	RLC-CU001	SRN-CU001-022	THIRD RESIDUAL	SRC-CU001-TR000022	Sediment Residual Core Location	735259.27	1616829	New York State Plane East (ft) NAD 83	10/27/09 14:24	Core	SRC-CU001-TR000022-006012	ENV	6	12	in
2490	RLC-CU001	SRN-CU001-022	THIRD RESIDUAL	SRC-CU001-TR000022	Sediment Residual Core Location	735259.27	1616829	New York State Plane East (ft) NAD 83	10/27/09 14:24	Core	SRC-CU001-TR000022-006012	ENV	6	12	in
2491	RLC-CU001	SRN-CU001-022	THIRD RESIDUAL	SRC-CU001-TR000022	Sediment Residual Core Location	735259.27	1616829	New York State Plane East (ft) NAD 83	10/27/09 14:24	Core	SRC-CU001-TR000022-012018	ENV	12	18	in
2492	RLC-CU001	SRN-CU001-022	THIRD RESIDUAL	SRC-CU001-TR000022	Sediment Residual Core Location	735259.27	1616829	New York State Plane East (ft) NAD 83	10/27/09 14:24	Core	SRC-CU001-TR000022-012018	ENV	12	18	in
2493	RLC-CU001	SRN-CU001-022	THIRD RESIDUAL	SRC-CU001-TR000022	Sediment Residual Core Location	735259.27	1616829	New York State Plane East (ft) NAD 83	10/27/09 14:24	Core	SRC-CU001-TR000022-012018	ENV	12	18	in
2494	RLC-CU001	SRN-CU001-022	THIRD RESIDUAL	SRC-CU001-TR000022	Sediment Residual Core Location	735259.27	1616829	New York State Plane East (ft) NAD 83	10/27/09 14:24	Core	SRC-CU001-TR000022-012018	ENV	12	18	in
2495	RLC-CU001	SRN-CU001-022	THIRD RESIDUAL	SRC-CU001-TR000022	Sediment Residual Core Location	735259.27	1616829	New York State Plane East (ft) NAD 83	10/27/09 14:24	Core	SRC-CU001-TR000022-012018	ENV	12	18	in
2496	RLC-CU001	SRN-CU001-022	THIRD RESIDUAL	SRC-CU001-TR000022	Sediment Residual Core Location	735259.27	1616829	New York State Plane East (ft) NAD 83	10/27/09 14:24	Core	SRC-CU001-TR000022-012018	ENV	12	18	in
2497	RLC-CU001	SRN-CU001-022	THIRD RESIDUAL	SRC-CU001-TR000022	Sediment Residual Core Location	735259.27	1616829	New York State Plane East (ft) NAD 83	10/27/09 14:24	Core	SRC-CU001-TR000022-012018	ENV	12	18	in
2498	RLC-CU001	SRN-CU001-022	THIRD RESIDUAL	SRC-CU001-TR000022	Sediment Residual Core Location	735259.27	1616829	New York State Plane East (ft) NAD 83	10/27/09 14:24	Core	SRC-CU001-TR000022-012018	ENV	12	18	in
2499	RLC-CU001	SRN-CU001-022	THIRD RESIDUAL	SRC-CU001-TR000022	Sediment Residual Core Location	735259.27	1616829	New York State Plane East (ft) NAD 83	10/27/09 14:24	Core	SRC-CU001-TR000022-012018	ENV	12	18	in
2500	RLC-CU001	SRN-CU001-022	THIRD RESIDUAL	SRC-CU001-TR000022	Sediment Residual Core Location	735259.27	1616829	New York State Plane East (ft) NAD 83	10/27/09 14:24	Core	SRC-CU001-TR000022-012018	ENV	12	18	in
2501	RLC-CU001	SRN-CU001-022	THIRD RESIDUAL	SRC-CU001-TR000022	Sediment Residual Core Location	735259.27	1616829	New York State Plane East (ft) NAD 83	10/27/09 14:24	Core	SRC-CU001-TR000022-018024	ENV	18	24	in
2502	RLC-CU001	SRN-CU001-022	THIRD RESIDUAL	SRC-CU001-TR000022	Sediment Residual Core Location	735259.27	1616829	New York State Plane East (ft) NAD 83	10/27/09 14:24	Core	SRC-CU001-TR000022-018024	ENV	18	24	in
2503	RLC-CU001	SRN-CU001-022	THIRD RESIDUAL	SRC-CU001-TR000022	Sediment Residual Core Location	735259.27	1616829	New York State Plane East (ft) NAD 83	10/27/09 14:24	Core	SRC-CU001-TR000022-018024	ENV	18	24	in
2504	RLC-CU001	SRN-CU001-022	THIRD RESIDUAL	SRC-CU001-TR000022	Sediment Residual Core Location	735259.27	1616829	New York State Plane East (ft) NAD 83	10/27/09 14:24	Core	SRC-CU001-TR000022-018024	ENV	18	24	in
2505	RLC-CU001	SRN-CU001-022	THIRD RESIDUAL	SRC-CU001-TR000022	Sediment Residual Core Location	735259.27	1616829	New York State Plane East (ft) NAD 83	10/27/09 14:24	Core	SRC-CU001-TR000022-018024	ENV	18	24	in
2506	RLC-CU001	SRN-CU001-022	THIRD RESIDUAL	SRC-CU001-TR000022	Sediment Residual Core Location	735259.27	1616829	New York State Plane East (ft) NAD 83	10/27/09 14:24	Core	SRC-CU001-TR000022-018024	ENV	18	24	in
2507	RLC-CU001	SRN-CU001-022	THIRD RESIDUAL	SRC-CU001-TR000022	Sediment Residual Core Location	735259.27	1616829	New York State Plane East (ft) NAD 83	10/27/09 14:24	Core	SRC-CU001-TR000022-018024	ENV	18	24	in
2508	RLC-CU001	SRN-CU001-022	THIRD RESIDUAL	SRC-CU001-TR000022	Sediment Residual Core Location	735259.27	1616829	New York State Plane East (ft) NAD 83	10/27/09 14:24	Core	SRC-CU001-TR000022-018024	ENV	18	24	in
2509	RLC-CU001	SRN-CU001-022	THIRD RESIDUAL	SRC-CU001-TR000022	Sediment Residual Core Location	735259.27	1616829	New York State Plane East (ft) NAD 83	10/27/09 14:24	Core	SRC-CU001-TR000022-018024	ENV	18	24	in
2510	RLC-CU001	SRN-CU001-022	THIRD RESIDUAL	SRC-CU001-TR000022	Sediment Residual Core Location	735259.27	1616829	New York State Plane East (ft) NAD 83	10/27/09 14:24	Core	SRC-CU001-TR000022-018024	ENV	18	24	in
2511	RLC-CU001	SRN-CU001-023	Inventory	SRC-CU001-FI000023	Sediment Residual Core Location	735340.01	1616826.26	New York State Plane East (ft) NAD 83	7/16/09 15:14	Core	SRC-CU001-FI000023-000006	ENV	0	6	in
2512	RLC-CU001	SRN-CU001-023	Inventory	SRC-CU001-FI000023	Sediment Residual Core Location	735340.01	1616826.26	New York State Plane East (ft) NAD 83	7/16/09 15:14	Core	SRC-CU001-FI000023-000006	ENV	0	6	in
2513	RLC-CU001	SRN-CU001-023	Inventory	SRC-CU001-FI000023	Sediment Residual Core Location	735340.01	1616826.26	New York State Plane East (ft) NAD 83	7/16/09 15:14	Core	SRC-CU001-FI000023-000006	ENV	0	6	in
2514	RLC-CU001	SRN-CU001-023	Inventory	SRC-CU001-FI000023	Sediment Residual Core Location	735340.01	1616826.26	New York State Plane East (ft) NAD 83	7/16/09 15:14	Core	SRC-CU001-FI000023-000006	ENV	0	6	in
2515	RLC-CU001	SRN-CU001-023	Inventory	SRC-CU001-FI000023	Sediment Residual Core Location	735340.01	1616826.26	New York State Plane East (ft) NAD 83	7/16/09 15:14	Core	SRC-CU001-FI000023-000006	ENV	0	6	in
2516	RLC-CU001	SRN-CU001-023	Inventory	SRC-CU001-FI000023	Sediment Residual Core Location	735340.01	1616826.26	New York State Plane East (ft) NAD 83	7/16/09 15:14	Core	SRC-CU001-FI000023-000006	ENV	0	6	in
2517	RLC-CU001	SRN-CU001-023	Inventory	SRC-CU001-FI000023	Sediment Residual Core Location	735340.01	1616826.26	New York State Plane East (ft) NAD 83	7/16/09 15:14	Core	SRC-CU001-FI000023-000006	ENV	0	6	in
2518	RLC-CU001	SRN-CU001-023	Inventory	SRC-CU001-FI000023	Sediment Residual Core Location	735340.01	1616826.26	New York State Plane East (ft) NAD 83	7/16/09 15:14	Core	SRC-CU001-FI000023-000006	ENV	0	6	in
2519	RLC-CU001	SRN-CU001-023	Inventory	SRC-CU001-FI000023	Sediment Residual Core Location	735340.01	1616826.26	New York State Plane East (ft) NAD 83	7/16/09 15:14	Core	SRC-CU001-FI000023-000006	ENV	0	6	in
2520	RLC-CU001	SRN-CU001-023	Inventory	SRC-CU001-FI000023	Sediment Residual Core Location	735340.01	1616826.26	New York State Plane East (ft) NAD 83	7/16/09 15:14	Core	SRC-CU001-FI000023-000006	ENV	0	6	in
2521	RLC-CU001	SRN-CU001-023	Inventory	SRC-CU001-FI000023	Sediment Residual Core Location	735340.01	1616826.26	New York State Plane East (ft) NAD 83	7/16/09 15:14	Core	SRC-CU001-FI000023-006012	ENV	6	12	in
2522	RLC-CU001	SRN-CU001-023	Inventory	SRC-CU001-FI000023	Sediment Residual Core Location	735340.01	1616826.26	New York State Plane East (ft) NAD 83	7/16/09 15:14	Core	SRC-CU001-FI000023-006012	ENV	6	12	in
2523	RLC-CU001	SRN-CU001-023	Inventory	SRC-CU001-FI000023	Sediment Residual Core Location	735340.01	1616826.26	New York State Plane East (ft) NAD 83	7/16/09 15:14	Core	SRC-CU001-FI000023-006012	ENV	6	12	in
2524	RLC-CU001	SRN-CU001-023	Inventory	SRC-CU001-FI000023	Sediment Residual Core Location	735340.01	1616826.26	New York State Plane East (ft) NAD 83	7/16/09 15:14	Core	SRC-CU001-FI000023-006012	ENV	6	12	in
2525	RLC-CU001	SRN-CU001-023	Inventory	SRC-CU001-FI000023	Sediment Residual Core Location	735340.01	1616826.26	New York State Plane East (ft) NAD 83	7/16/09 15:14	Core	SRC-CU001-FI000023-006012	ENV	6	12	in
2526	RLC-CU001	SRN-CU001-023	Inventory	SRC-CU001-FI000023	Sediment Residual Core Location	735340.01	1616826.26	New York State Plane East (ft) NAD 83	7/16/09 15:14	Core	SRC-CU001-FI000023-006012	ENV	6	12	in
2527	RLC-CU001	SRN-CU001-023	Inventory	SRC-CU001-FI000023	Sediment Residual Core Location	735340.01	1616826.26	New York State Plane East (ft) NAD 83	7/16/09 15:14	Core	SRC-CU001-FI000023-006012	ENV	6	12	in
2528	RLC-CU001	SRN-CU001-023	Inventory	SRC-CU001-FI000023	Sediment Residual Core Location	735340.01	1616826.26	New York State Plane East (ft) NAD 83	7/16/09 15:14	Core	SRC-CU001-FI000023-006012	ENV	6	12	in
2529	RLC-CU001	SRN-CU001-023	Inventory	SRC-CU001-FI000023	Sediment Residual Core Location	735340.01	1616826.26	New York State Plane East (ft) NAD 83	7/16/09 15:14	Core	SRC-CU001-FI000023-006012	ENV	6	12	in
2530	RLC-CU001	SRN-CU001-023	Inventory	SRC-CU001-FI000023	Sediment Residual Core Location	735340.01	1616826.26	New York State Plane East (ft) NAD 83	7/16/09 15:14	Core	SRC-CU001-FI000023-006012	ENV	6	12	in
2531	RLC-CU001	SRN-CU001-023	Inventory	SRC-CU001-FI000023	Sediment Residual Core Location	735340.01	1616826.26	New York State Plane East (ft) NAD 83	7/16/09 15:14	Core	SRC-CU001-FI000023-012020	ENV	12	20	in
2532	RLC-CU001	SRN-CU001-023	Inventory	SRC-CU001-FI000023	Sediment Residual Core Location	735340.01	1616826.26	New York State Plane East (ft) NAD 83	7/16/09 15:14	Core	SRC-CU001-FI000023-012020	ENV	12	20	in
2533	RLC-CU001	SRN-CU001-023	Inventory	SRC-CU001-FI000023	Sediment Residual Core Location	735340.01	1616826.26	New York State Plane East (ft) NAD 83	7/16/09 15:14	Core	SRC-CU001-FI000023-012020	ENV	12	20	in
2534	RLC-CU001	SRN-CU001-023	Inventory	SRC-CU001-FI000023	Sediment Residual Core Location	735340.01	1616826.26	New York State Plane East (ft) NAD 83	7/16/09 15:14	Core	SRC-CU001-FI000023-012020	ENV	12	20	in
2535	RLC-CU001	SRN-CU001-023	Inventory	SRC-CU001-FI000023	Sediment Residual Core Location	735340.01	1616826.26	New York State Plane East (ft) NAD 83	7/16/09 15:14	Core	SRC-CU001-FI000023-012020	ENV	12	20	in

Row ID	sample_name	dup_parent_sample_name	analyte_name	cas_rn	Lab_Reported_Result	Verified_Result	result_unit	Lab_Reported_MDL	Verified_MDL	Lab_Reported_RL	Verified_RL	limit_unit	Lab_Reported_Qualifier	Verified_Qualifier	Detected	Reportable
2471	SRC-CU001-TR000022-000006	NULL	AROCLOR 1016	12674-11-2	NULL	NULL	mg/kg	0.3	0.3	0.72	0.72	mg/kg	U	U	0	1
2472	SRC-CU001-TR000022-000006	NULL	AROCLOR 1221	11104-28-2	17	17	mg/kg	0.3	0.3	0.72	0.72	mg/kg	NULL	NULL	1	1
2473	SRC-CU001-TR000022-000006	NULL	AROCLOR 1232	11141-16-5	NULL	NULL	mg/kg	0.3	0.3	0.72	0.72	mg/kg	U	U	0	1
2474	SRC-CU001-TR000022-000006	NULL	AROCLOR 1242	53469-21-9	13	13	mg/kg	0.3	0.3	0.72	0.72	mg/kg	NULL	NULL	1	1
2475	SRC-CU001-TR000022-000006	NULL	AROCLOR 1248	12672-29-6	NULL	NULL	mg/kg	0.3	0.3	0.72	0.72	mg/kg	U	U	0	1
2476	SRC-CU001-TR000022-000006	NULL	AROCLOR 1254	11097-69-1	NULL	NULL	mg/kg	0.3	0.3	0.72	0.72	mg/kg	U	U	0	1
2477	SRC-CU001-TR000022-000006	NULL	AROCLOR 1260	11096-82-5	NULL	NULL	mg/kg	0.3	0.3	0.72	0.72	mg/kg	U	U	0	1
2478	SRC-CU001-TR000022-000006	NULL	Moisture Content	WC002	19	19	%	0.02	0.02	0.02	0.02	%	NULL	NULL	1	1
2479	SRC-CU001-TR000022-000006	NULL	Total PCBs	1336-36-3	30	30	mg/kg	0.3	0.3	2.9	2.9	mg/kg	NULL	NULL	1	1
2480	SRC-CU001-TR000022-000006	NULL	Tri+ PCBs	TRI_PLUS_PCB	14.3465	14.3465	mg/kg	0.3	0.3	0.3	0.3	mg/kg	NULL	NULL	1	1
2481	SRC-CU001-TR000022-006012	NULL	AROCLOR 1016	12674-11-2	NULL	NULL	mg/kg	1.8	1.8	4.3	4.3	mg/kg	U	U	0	1
2482	SRC-CU001-TR000022-006012	NULL	AROCLOR 1221	11104-28-2	140	140	mg/kg	1.8	1.8	4.3	4.3	mg/kg	NULL	NULL	1	1
2483	SRC-CU001-TR000022-006012	NULL	AROCLOR 1232	11141-16-5	NULL	NULL	mg/kg	1.8	1.8	4.3	4.3	mg/kg	U	U	0	1
2484	SRC-CU001-TR000022-006012	NULL	AROCLOR 1242	53469-21-9	51	51	mg/kg	1.8	1.8	4.3	4.3	mg/kg	NULL	NULL	1	1
2485	SRC-CU001-TR000022-006012	NULL	AROCLOR 1248	12672-29-6	NULL	NULL	mg/kg	1.8	1.8	4.3	4.3	mg/kg	U	U	0	1
2486	SRC-CU001-TR000022-006012	NULL	AROCLOR 1254	11097-69-1	NULL	NULL	mg/kg	1.8	1.8	4.3	4.3	mg/kg	U	U	0	1
2487	SRC-CU001-TR000022-006012	NULL	AROCLOR 1260	11096-82-5	NULL	NULL	mg/kg	1.8	1.8	4.3	4.3	mg/kg	U	U	0	1
2488	SRC-CU001-TR000022-006012	NULL	Moisture Content	WC002	31	31	%	0.019	0.019	0.019	0.019	%	NULL	NULL	1	1
2489	SRC-CU001-TR000022-006012	NULL	Total PCBs	1336-36-3	191	191	mg/kg	1.8	1.8	17	17	mg/kg	NULL	NULL	1	1
2490	SRC-CU001-TR000022-006012	NULL	Tri+ PCBs	TRI_PLUS_PCB	66.829	66.829	mg/kg	1.8	1.8	1.8	1.8	mg/kg	NULL	NULL	1	1
2491	SRC-CU001-TR000022-012018	NULL	AROCLOR 1016	12674-11-2	NULL	NULL	mg/kg	1.7	1.7	4	4	mg/kg	U	U	0	1
2492	SRC-CU001-TR000022-012018	NULL	AROCLOR 1221	11104-28-2	140	140	mg/kg	1.7	1.7	4	4	mg/kg	NULL	NULL	1	1
2493	SRC-CU001-TR000022-012018	NULL	AROCLOR 1232	11141-16-5	NULL	NULL	mg/kg	1.7	1.7	4	4	mg/kg	U	U	0	1
2494	SRC-CU001-TR000022-012018	NULL	AROCLOR 1242	53469-21-9	56	56	mg/kg	1.7	1.7	4	4	mg/kg	NULL	NULL	1	1
2495	SRC-CU001-TR000022-012018	NULL	AROCLOR 1248	12672-29-6	NULL	NULL	mg/kg	1.7	1.7	4	4	mg/kg	U	U	0	1
2496	SRC-CU001-TR000022-012018	NULL	AROCLOR 1254	11097-69-1	NULL	NULL	mg/kg	1.7	1.7	4	4	mg/kg	U	U	0	1
2497	SRC-CU001-TR000022-012018	NULL	AROCLOR 1260	11096-82-5	NULL	NULL	mg/kg	1.7	1.7	4	4	mg/kg	U	U	0	1
2498	SRC-CU001-TR000022-012018	NULL	Moisture Content	WC002	28	28	%	0.018	0.018	0.018	0.018	%	NULL	NULL	1	1
2499	SRC-CU001-TR000022-012018	NULL	Total PCBs	1336-36-3	196	196	mg/kg	1.7	1.7	16	16	mg/kg	NULL	NULL	1	1
2500	SRC-CU001-TR000022-012018	NULL	Tri+ PCBs	TRI_PLUS_PCB	71.3335	71.3335	mg/kg	1.7	1.7	1.7	1.7	mg/kg	NULL	NULL	1	1
2501	SRC-CU001-TR000022-018024	NULL	AROCLOR 1016	12674-11-2	NULL	NULL	mg/kg	1.7	1.7	4.1	4.1	mg/kg	U	U	0	1
2502	SRC-CU001-TR000022-018024	NULL	AROCLOR 1221	11104-28-2	140	140	mg/kg	1.7	1.7	4.1	4.1	mg/kg	NULL	NULL	1	1
2503	SRC-CU001-TR000022-018024	NULL	AROCLOR 1232	11141-16-5	NULL	NULL	mg/kg	1.7	1.7	4.1	4.1	mg/kg	U	U	0	1
2504	SRC-CU001-TR000022-018024	NULL	AROCLOR 1242	53469-21-9	59	59	mg/kg	1.7	1.7	4.1	4.1	mg/kg	NULL	NULL	1	1
2505	SRC-CU001-TR000022-018024	NULL	AROCLOR 1248	12672-29-6	NULL	NULL	mg/kg	1.7	1.7	4.1	4.1	mg/kg	U	U	0	1
2506	SRC-CU001-TR000022-018024	NULL	AROCLOR 1254	11097-69-1	NULL	NULL	mg/kg	1.7	1.7	4.1	4.1	mg/kg	U	U	0	1
2507	SRC-CU001-TR000022-018024	NULL	AROCLOR 1260	11096-82-5	NULL	NULL	mg/kg	1.7	1.7	4.1	4.1	mg/kg	U	U	0	1
2508	SRC-CU001-TR000022-018024	NULL	Moisture Content	WC002	27	27	%	0.018	0.018	0.018	0.018	%	NULL	NULL	1	1
2509	SRC-CU001-TR000022-018024	NULL	Total PCBs	1336-36-3	199	199	mg/kg	1.7	1.7	16	16	mg/kg	NULL	NULL	1	1
2510	SRC-CU001-TR000022-018024	NULL	Tri+ PCBs	TRI_PLUS_PCB	74.0635	74.0635	mg/kg	1.7	1.7	1.7	1.7	mg/kg	NULL	NULL	1	1
2511	SRC-CU001-FI000023-000006	NULL	AROCLOR 1016	12674-11-2	NULL	NULL	mg/kg	0.088	0.088	0.21	0.21	mg/kg	U	U	0	1
2512	SRC-CU001-FI000023-000006	NULL	AROCLOR 1221	11104-28-2	3.6	3.6	mg/kg	0.088	0.088	0.21	0.21	mg/kg	NULL	NULL	1	1
2513	SRC-CU001-FI000023-000006	NULL	AROCLOR 1232	11141-16-5	NULL	NULL	mg/kg	0.088	0.088	0.21	0.21	mg/kg	U	U	0	1
2514	SRC-CU001-FI000023-000006	NULL	AROCLOR 1242	53469-21-9	5	5	mg/kg	0.088	0.088	0.21	0.21	mg/kg	NULL	NULL	1	1
2515	SRC-CU001-FI000023-000006	NULL	AROCLOR 1248	12672-29-6	NULL	NULL	mg/kg	0.088	0.088	0.21	0.21	mg/kg	U	U	0	1
2516	SRC-CU001-FI000023-000006	NULL	AROCLOR 1254	11097-69-1	NULL	NULL	mg/kg	0.088	0.088	0.21	0.21	mg/kg	U	U	0	1
2517	SRC-CU001-FI000023-000006	NULL	AROCLOR 1260	11096-82-5	NULL	NULL	mg/kg	0.088	0.088	0.21	0.21	mg/kg	U	U	0	1
2518	SRC-CU001-FI000023-000006	NULL	Moisture Content	WC002	7.6	7.6	%	0.019	0.019	0.019	0.019	%	NULL	NULL	1	1
2519	SRC-CU001-FI000023-000006	NULL	Total PCBs	1336-36-3	8.6	8.6	mg/kg	0.088	0.088	0.21	0.21	mg/kg	NULL	NULL	1	1
2520	SRC-CU001-FI000023-000006	NULL	Tri+ PCBs	TRI_PLUS_PCB	5.09404	5.09404	mg/kg	0.088	0.088	0.088	0.088	mg/kg	NULL	NULL	1	1
2521	SRC-CU001-FI000023-006012	NULL	AROCLOR 1016	12674-11-2	NULL	NULL	mg/kg	0.19	0.19	0.45	0.45	mg/kg	U	U	0	1
2522	SRC-CU001-FI000023-006012	NULL	AROCLOR 1221	11104-28-2	5.2	5.2	mg/kg	0.19	0.19	0.45	0.45	mg/kg	NULL	NULL	1	1
2523	SRC-CU001-FI000023-006012	NULL	AROCLOR 1232	11141-16-5	NULL	NULL	mg/kg	0.19	0.19	0.45	0.45	mg/kg	U	U	0	1
2524	SRC-CU001-FI000023-006012	NULL	AROCLOR 1242	53469-21-9	8.8	8.8	mg/kg	0.19	0.19	0.45	0.45	mg/kg	NULL	NULL	1	1
2525	SRC-CU001-FI000023-006012	NULL	AROCLOR 1248	12672-29-6	NULL	NULL	mg/kg	0.19	0.19	0.45	0.45	mg/kg	U	U	0	1
2526	SRC-CU001-FI000023-006012	NULL	AROCLOR 1254	11097-69-1	NULL	NULL	mg/kg	0.19	0.19	0.45	0.45	mg/kg	U	U	0	1
2527	SRC-CU001-FI000023-006012	NULL	AROCLOR 1260	11096-82-5	NULL	NULL	mg/kg	0.19	0.19	0.45	0.45	mg/kg	U	U	0	1
2528	SRC-CU001-FI000023-006012	NULL	Moisture Content	WC002	14	14	%	0.018	0.018	0.018	0.018	%	NULL	NULL	1	1
2529	SRC-CU001-FI000023-006012	NULL	Total PCBs	1336-36-3	14	14	mg/kg	0.19	0.19	0.45	0.45	mg/kg	NULL	NULL	1	1
2530	SRC-CU001-FI000023-006012	NULL	Tri+ PCBs	TRI_PLUS_PCB	8.82245	8.82245	mg/kg	0.19	0.19	0.19	0.19	mg/kg	NULL	NULL	1	1
2531	SRC-CU001-FI000023-012020	NULL	AROCLOR 1016	12674-11-2	NULL	NULL	mg/kg	0.4	0.4	0.96	0.96	mg/kg	U	U	0	1
2532	SRC-CU001-FI000023-012020	NULL	AROCLOR 1221	11104-28-2	18	18	mg/kg	0.4	0.4	0.96	0.96	mg/kg	NULL	NULL	1	1
2533	SRC-CU001-FI000023-012020	NULL	AROCLOR 1232	11141-16-5	NULL	NULL	mg/kg	0.4	0.4	0.96	0.96	mg/kg	U	U	0	1
2534	SRC-CU001-FI000023-012020	NULL	AROCLOR 1242	53469-21-9	19	19	mg/kg	0.4	0.4	0.96	0.96	mg/kg	NULL	NULL	1	1
2535	SRC-CU001-FI000023-012020	NULL	AROCLOR 1248	12672-29-6	NULL	NULL	mg/kg	0.4	0.4	0.96	0.96	mg/kg	U	U	0	1

CU-01 Residual Core Data
(All Dredging Passes)

Row ID	cu_id	node_id	dredge_pass	core_id	location_type	x_coord	y_coord	coord_system	sample_dt	collection_method	sample_name	sample_type	start_depth	end_depth	depth_unit
2536	RLC-CU001	SRN-CU001-023	Inventory	SRC-CU001-FI000023	Sediment Residual Core Location	735340.01	1616826.26	New York State Plane East (ft) NAD 83	7/16/09 15:14	Core	SRC-CU001-FI000023-012020	ENV	12	20	in
2537	RLC-CU001	SRN-CU001-023	Inventory	SRC-CU001-FI000023	Sediment Residual Core Location	735340.01	1616826.26	New York State Plane East (ft) NAD 83	7/16/09 15:14	Core	SRC-CU001-FI000023-012020	ENV	12	20	in
2538	RLC-CU001	SRN-CU001-023	Inventory	SRC-CU001-FI000023	Sediment Residual Core Location	735340.01	1616826.26	New York State Plane East (ft) NAD 83	7/16/09 15:14	Core	SRC-CU001-FI000023-012020	ENV	12	20	in
2539	RLC-CU001	SRN-CU001-023	Inventory	SRC-CU001-FI000023	Sediment Residual Core Location	735340.01	1616826.26	New York State Plane East (ft) NAD 83	7/16/09 15:14	Core	SRC-CU001-FI000023-012020	ENV	12	20	in
2540	RLC-CU001	SRN-CU001-023	Inventory	SRC-CU001-FI000023	Sediment Residual Core Location	735340.01	1616826.26	New York State Plane East (ft) NAD 83	7/16/09 15:14	Core	SRC-CU001-FI000023-012020	ENV	12	20	in
2541	RLC-CU001	SRN-CU001-023	Second Inventory	SRC-CU001-SI000023	Sediment Residual Core Location	735343.49	1616829.04	New York State Plane East (ft) NAD 83	9/18/09 10:01	Grab	SRC-CU001-SI000023-000000	ENV	0	0	in
2542	RLC-CU001	SRN-CU001-023	Second Inventory	SRC-CU001-SI000023	Sediment Residual Core Location	735343.49	1616829.04	New York State Plane East (ft) NAD 83	9/18/09 10:01	Grab	SRC-CU001-SI000023-000000	ENV	0	0	in
2543	RLC-CU001	SRN-CU001-023	Second Inventory	SRC-CU001-SI000023	Sediment Residual Core Location	735343.49	1616829.04	New York State Plane East (ft) NAD 83	9/18/09 10:01	Grab	SRC-CU001-SI000023-000000	ENV	0	0	in
2544	RLC-CU001	SRN-CU001-023	Second Inventory	SRC-CU001-SI000023	Sediment Residual Core Location	735343.49	1616829.04	New York State Plane East (ft) NAD 83	9/18/09 10:01	Grab	SRC-CU001-SI000023-000000	ENV	0	0	in
2545	RLC-CU001	SRN-CU001-023	Second Inventory	SRC-CU001-SI000023	Sediment Residual Core Location	735343.49	1616829.04	New York State Plane East (ft) NAD 83	9/18/09 10:01	Grab	SRC-CU001-SI000023-000000	ENV	0	0	in
2546	RLC-CU001	SRN-CU001-023	Second Inventory	SRC-CU001-SI000023	Sediment Residual Core Location	735343.49	1616829.04	New York State Plane East (ft) NAD 83	9/18/09 10:01	Grab	SRC-CU001-SI000023-000000	ENV	0	0	in
2547	RLC-CU001	SRN-CU001-023	Second Inventory	SRC-CU001-SI000023	Sediment Residual Core Location	735343.49	1616829.04	New York State Plane East (ft) NAD 83	9/18/09 10:01	Grab	SRC-CU001-SI000023-000000	ENV	0	0	in
2548	RLC-CU001	SRN-CU001-023	Second Inventory	SRC-CU001-SI000023	Sediment Residual Core Location	735343.49	1616829.04	New York State Plane East (ft) NAD 83	9/18/09 10:01	Grab	SRC-CU001-SI000023-000000	ENV	0	0	in
2549	RLC-CU001	SRN-CU001-023	Second Inventory	SRC-CU001-SI000023	Sediment Residual Core Location	735343.49	1616829.04	New York State Plane East (ft) NAD 83	9/18/09 10:01	Grab	SRC-CU001-SI000023-000000	ENV	0	0	in
2550	RLC-CU001	SRN-CU001-023	Second Inventory	SRC-CU001-SI000023	Sediment Residual Core Location	735343.49	1616829.04	New York State Plane East (ft) NAD 83	9/18/09 10:01	Grab	SRC-CU001-SI000023-000000	ENV	0	0	in
2551	RLC-CU001	SRN-CU001-023	Second Residual	SRC-CU001-SR000023	Sediment Residual Core Location	735338	1616825.44	New York State Plane East (ft) NAD 83	10/15/09 15:10	Core	SRC-CU001-SR000023-000006	ENV	0	6	in
2552	RLC-CU001	SRN-CU001-023	Second Residual	SRC-CU001-SR000023	Sediment Residual Core Location	735338	1616825.44	New York State Plane East (ft) NAD 83	10/15/09 15:10	Core	SRC-CU001-SR000023-000006	ENV	0	6	in
2553	RLC-CU001	SRN-CU001-023	Second Residual	SRC-CU001-SR000023	Sediment Residual Core Location	735338	1616825.44	New York State Plane East (ft) NAD 83	10/15/09 15:10	Core	SRC-CU001-SR000023-000006	ENV	0	6	in
2554	RLC-CU001	SRN-CU001-023	Second Residual	SRC-CU001-SR000023	Sediment Residual Core Location	735338	1616825.44	New York State Plane East (ft) NAD 83	10/15/09 15:10	Core	SRC-CU001-SR000023-000006	ENV	0	6	in
2555	RLC-CU001	SRN-CU001-023	Second Residual	SRC-CU001-SR000023	Sediment Residual Core Location	735338	1616825.44	New York State Plane East (ft) NAD 83	10/15/09 15:10	Core	SRC-CU001-SR000023-000006	ENV	0	6	in
2556	RLC-CU001	SRN-CU001-023	Second Residual	SRC-CU001-SR000023	Sediment Residual Core Location	735338	1616825.44	New York State Plane East (ft) NAD 83	10/15/09 15:10	Core	SRC-CU001-SR000023-000006	ENV	0	6	in
2557	RLC-CU001	SRN-CU001-023	Second Residual	SRC-CU001-SR000023	Sediment Residual Core Location	735338	1616825.44	New York State Plane East (ft) NAD 83	10/15/09 15:10	Core	SRC-CU001-SR000023-000006	ENV	0	6	in
2558	RLC-CU001	SRN-CU001-023	Second Residual	SRC-CU001-SR000023	Sediment Residual Core Location	735338	1616825.44	New York State Plane East (ft) NAD 83	10/15/09 15:10	Core	SRC-CU001-SR000023-000006	ENV	0	6	in
2559	RLC-CU001	SRN-CU001-023	Second Residual	SRC-CU001-SR000023	Sediment Residual Core Location	735338	1616825.44	New York State Plane East (ft) NAD 83	10/15/09 15:10	Core	SRC-CU001-SR000023-000006	ENV	0	6	in
2560	RLC-CU001	SRN-CU001-023	Second Residual	SRC-CU001-SR000023	Sediment Residual Core Location	735338	1616825.44	New York State Plane East (ft) NAD 83	10/15/09 15:10	Core	SRC-CU001-SR000023-000006	ENV	0	6	in
2561	RLC-CU001	SRN-CU001-023	Second Residual	SRC-CU001-SR000023	Sediment Residual Core Location	735338	1616825.44	New York State Plane East (ft) NAD 83	10/15/09 15:10	Core	SRC-CU001-SR000023-006012	ENV	6	12	in
2562	RLC-CU001	SRN-CU001-023	Second Residual	SRC-CU001-SR000023	Sediment Residual Core Location	735338	1616825.44	New York State Plane East (ft) NAD 83	10/15/09 15:10	Core	SRC-CU001-SR000023-006012	ENV	6	12	in
2563	RLC-CU001	SRN-CU001-023	Second Residual	SRC-CU001-SR000023	Sediment Residual Core Location	735338	1616825.44	New York State Plane East (ft) NAD 83	10/15/09 15:10	Core	SRC-CU001-SR000023-006012	ENV	6	12	in
2564	RLC-CU001	SRN-CU001-023	Second Residual	SRC-CU001-SR000023	Sediment Residual Core Location	735338	1616825.44	New York State Plane East (ft) NAD 83	10/15/09 15:10	Core	SRC-CU001-SR000023-006012	ENV	6	12	in
2565	RLC-CU001	SRN-CU001-023	Second Residual	SRC-CU001-SR000023	Sediment Residual Core Location	735338	1616825.44	New York State Plane East (ft) NAD 83	10/15/09 15:10	Core	SRC-CU001-SR000023-006012	ENV	6	12	in
2566	RLC-CU001	SRN-CU001-023	Second Residual	SRC-CU001-SR000023	Sediment Residual Core Location	735338	1616825.44	New York State Plane East (ft) NAD 83	10/15/09 15:10	Core	SRC-CU001-SR000023-006012	ENV	6	12	in
2567	RLC-CU001	SRN-CU001-023	Second Residual	SRC-CU001-SR000023	Sediment Residual Core Location	735338	1616825.44	New York State Plane East (ft) NAD 83	10/15/09 15:10	Core	SRC-CU001-SR000023-006012	ENV	6	12	in
2568	RLC-CU001	SRN-CU001-023	Second Residual	SRC-CU001-SR000023	Sediment Residual Core Location	735338	1616825.44	New York State Plane East (ft) NAD 83	10/15/09 15:10	Core	SRC-CU001-SR000023-006012	ENV	6	12	in
2569	RLC-CU001	SRN-CU001-023	Second Residual	SRC-CU001-SR000023	Sediment Residual Core Location	735338	1616825.44	New York State Plane East (ft) NAD 83	10/15/09 15:10	Core	SRC-CU001-SR000023-006012	ENV	6	12	in
2570	RLC-CU001	SRN-CU001-023	Second Residual	SRC-CU001-SR000023	Sediment Residual Core Location	735338	1616825.44	New York State Plane East (ft) NAD 83	10/15/09 15:10	Core	SRC-CU001-SR000023-006012	ENV	6	12	in
2571	RLC-CU001	SRN-CU001-023	Second Residual	SRC-CU001-SR000023	Sediment Residual Core Location	735338	1616825.44	New York State Plane East (ft) NAD 83	10/15/09 15:10	Core	SRC-CU001-SR000023-012018	ENV	12	18	in
2572	RLC-CU001	SRN-CU001-023	Second Residual	SRC-CU001-SR000023	Sediment Residual Core Location	735338	1616825.44	New York State Plane East (ft) NAD 83	10/15/09 15:10	Core	SRC-CU001-SR000023-012018	ENV	12	18	in
2573	RLC-CU001	SRN-CU001-023	Second Residual	SRC-CU001-SR000023	Sediment Residual Core Location	735338	1616825.44	New York State Plane East (ft) NAD 83	10/15/09 15:10	Core	SRC-CU001-SR000023-012018	ENV	12	18	in
2574	RLC-CU001	SRN-CU001-023	Second Residual	SRC-CU001-SR000023	Sediment Residual Core Location	735338	1616825.44	New York State Plane East (ft) NAD 83	10/15/09 15:10	Core	SRC-CU001-SR000023-012018	ENV	12	18	in
2575	RLC-CU001	SRN-CU001-023	Second Residual	SRC-CU001-SR000023	Sediment Residual Core Location	735338	1616825.44	New York State Plane East (ft) NAD 83	10/15/09 15:10	Core	SRC-CU001-SR000023-012018	ENV	12	18	in
2576	RLC-CU001	SRN-CU001-023	Second Residual	SRC-CU001-SR000023	Sediment Residual Core Location	735338	1616825.44	New York State Plane East (ft) NAD 83	10/15/09 15:10	Core	SRC-CU001-SR000023-012018	ENV	12	18	in
2577	RLC-CU001	SRN-CU001-023	Second Residual	SRC-CU001-SR000023	Sediment Residual Core Location	735338	1616825.44	New York State Plane East (ft) NAD 83	10/15/09 15:10	Core	SRC-CU001-SR000023-012018	ENV	12	18	in
2578	RLC-CU001	SRN-CU001-023	Second Residual	SRC-CU001-SR000023	Sediment Residual Core Location	735338	1616825.44	New York State Plane East (ft) NAD 83	10/15/09 15:10	Core	SRC-CU001-SR000023-012018	ENV	12	18	in
2579	RLC-CU001	SRN-CU001-023	Second Residual	SRC-CU001-SR000023	Sediment Residual Core Location	735338	1616825.44	New York State Plane East (ft) NAD 83	10/15/09 15:10	Core	SRC-CU001-SR000023-012018	ENV	12	18	in
2580	RLC-CU001	SRN-CU001-023	Second Residual	SRC-CU001-SR000023	Sediment Residual Core Location	735338	1616825.44	New York State Plane East (ft) NAD 83	10/15/09 15:10	Core	SRC-CU001-SR000023-012018	ENV	12	18	in
2581	RLC-CU001	SRN-CU001-023	Second Residual	SRC-CU001-SR000023	Sediment Residual Core Location	735338	1616825.44	New York State Plane East (ft) NAD 83	10/15/09 15:10	Core	SRC-CU001-SR000023-018024	ENV	18	24	in
2582	RLC-CU001	SRN-CU001-023	Second Residual	SRC-CU001-SR000023	Sediment Residual Core Location	735338	1616825.44	New York State Plane East (ft) NAD 83	10/15/09 15:10	Core	SRC-CU001-SR000023-018024	ENV	18	24	in
2583	RLC-CU001	SRN-CU001-023	Second Residual	SRC-CU001-SR000023	Sediment Residual Core Location	735338	1616825.44	New York State Plane East (ft) NAD 83	10/15/09 15:10	Core	SRC-CU001-SR000023-018024	ENV	18	24	in
2584	RLC-CU001	SRN-CU001-023	Second Residual	SRC-CU001-SR000023	Sediment Residual Core Location	735338	1616825.44	New York State Plane East (ft) NAD 83	10/15/09 15:10	Core	SRC-CU001-SR000023-018024	ENV	18	24	in
2585	RLC-CU001	SRN-CU001-023	Second Residual	SRC-CU001-SR000023	Sediment Residual Core Location	735338	1616825.44	New York State Plane East (ft) NAD 83	10/15/09 15:10	Core	SRC-CU001-SR000023-018024	ENV	18	24	in
2586	RLC-CU001	SRN-CU001-023	Second Residual	SRC-CU001-SR000023	Sediment Residual Core Location	735338	1616825.44	New York State Plane East (ft) NAD 83	10/15/09 15:10	Core	SRC-CU001-SR000023-018024	ENV	18	24	in
2587	RLC-CU001	SRN-CU001-023	Second Residual	SRC-CU001-SR000023	Sediment Residual Core Location	735338	1616825.44	New York State Plane East (ft) NAD 83	10/15/09 15:10	Core	SRC-CU001-SR000023-018024	ENV	18	24	in
2588	RLC-CU001	SRN-CU001-023	Second Residual	SRC-CU001-SR000023	Sediment Residual Core Location	735338	1616825.44	New York State Plane East (ft) NAD 83	10/15/09 15:10	Core	SRC-CU001-SR000023-018024	ENV	18	24	in
2589	RLC-CU001	SRN-CU001-023	Second Residual	SRC-CU001-SR000023	Sediment Residual Core Location	735338	1616825.44	New York State Plane East (ft) NAD 83	10/15/09 15:10	Core	SRC-CU001-SR000023-018024	ENV	18	24	in
2590	RLC-CU001	SRN-CU001-023	Second Residual	SRC-CU001-SR000023	Sediment Residual Core Location	735338	1616825.44	New York State Plane East (ft) NAD 83	10/15/09 15:10	Core	SRC-CU001-SR000023-018024	ENV	18	24	in
2591	RLC-CU001	SRN-CU001-023	Second Residual	SRC-CU001-SR000023	Sediment Residual Core Location	735338	1616825.44	New York State Plane East (ft) NAD 83	10/15/09 15:10	Core	SRC-CU001-SR000023-BD0001	DUP	0	6	in
2592	RLC-CU001	SRN-CU001-023	Second Residual	SRC-CU001-SR000023	Sediment Residual Core Location	735338	1616825.44	New York State Plane East (ft) NAD 83	10/15/09 15:10	Core	SRC-CU001-SR000023-BD0001	DUP	0	6	in
2593	RLC-CU001	SRN-CU001-023	Second Residual	SRC-CU001-SR000023	Sediment Residual Core Location	735338	1616825.44	New York State Plane East (ft) NAD 83	10/15/09 15:10	Core	SRC-CU001-SR000023-BD0001	DUP	0	6	in
2594	RLC-CU001	SRN-CU001-023	Second Residual	SRC-CU001-SR000023	Sediment Residual Core Location	735338	1616825.44	New York State Plane East (ft) NAD 83	10/15/09 15:10	Core	SRC-CU001-SR000023-BD0001	DUP	0	6	in
2595	RLC-CU001	SRN-CU001-023	Second Residual	SRC-CU001-SR000023	Sediment Residual Core Location	735338	1616825.44	New York State Plane East (ft) NAD 83	10/15/09 15:10	Core	SRC-CU001-SR000023-BD0001	DUP	0	6	in
2596	RLC-CU001	SRN-CU001-023	Second Residual	SRC-CU001-SR000023	Sediment Residual Core Location	735338	1616825.44	New York State Plane East (ft) NAD 83	10/15/09 15:10	Core	SRC-CU001-SR000023-BD0001	DUP	0	6	in
2597	RLC-CU001	SRN-CU001-023	Second Residual	SRC-CU001-SR000023	Sediment Residual Core Location	735338	1616825.44	New York State Plane East (ft) NAD 83	10/15/09 15:10	Core	SRC-CU001-SR000023-BD0001	DUP	0	6	in
2598	RLC-CU001	SRN-CU001-023	Second Residual	SRC-CU001-SR000023	Sediment Residual Core Location	735338	1616825.44	New York State Plane East (ft) NAD 83	10/15/09 15:10	Core	SRC-CU001-SR000023-BD0001	DUP	0	6	in
2599	RLC-CU001	SRN-CU001-023	Second Residual	SRC-CU001-SR000023	Sediment Residual Core Location	735338	1616825.44	New York State Plane East (ft) NAD 83	10/15/09 15:10	Core	SRC-CU001-SR000023-BD0001	DUP	0	6	in
2600	RLC-CU001	SRN-CU001-023	Second Residual	SRC-CU001-SR000023	Sediment Residual Core Location	735338	1616825.44	New York State Plane East (ft) NAD 83	10/15/09 15:10	Core	SRC-CU001-SR000023-BD0001	DUP	0	6	in

Row ID	sample_name	dup_parent_sample_name	analyte_name	cas_rn	Lab_Reported_Result	Verified_Result	result_unit	Lab_Reported_MDL	Verified_MDL	Lab_Reported_RL	Verified_RL	limit_unit	Lab_Reported_Qualifier	Verified_Qualifier	Detected	Reportable
2536	SRC-CU001-FI000023-012020	NULL	AROCLOR 1254	11097-69-1	NULL	NULL	mg/kg	0.4	0.4	0.96	0.96	mg/kg	U	U	0	1
2537	SRC-CU001-FI000023-012020	NULL	AROCLOR 1260	11096-82-5	NULL	NULL	mg/kg	0.4	0.4	0.96	0.96	mg/kg	U	U	0	1
2538	SRC-CU001-FI000023-012020	NULL	Moisture Content	WC002	29	29	%	0.018	0.018	0.018	0.018	%	NULL	NULL	1	1
2539	SRC-CU001-FI000023-012020	NULL	Total PCBs	1336-36-3	37	37	mg/kg	0.4	0.4	0.96	0.96	mg/kg	NULL	NULL	1	1
2540	SRC-CU001-FI000023-012020	NULL	Tri+ PCBs	TRI_PLUS_PCB	19.992	19.992	mg/kg	0.4	0.4	0.4	0.4	mg/kg	NULL	NULL	1	1
2541	SRC-CU001-SI000023-000000	NULL	AROCLOR 1016	12674-11-2	NULL	NULL	mg/kg	0.91	0.91	2.2	2.2	mg/kg	U	U	0	1
2542	SRC-CU001-SI000023-000000	NULL	AROCLOR 1221	11104-28-2	27	27	mg/kg	0.91	0.91	2.2	2.2	mg/kg	NULL	NULL	1	1
2543	SRC-CU001-SI000023-000000	NULL	AROCLOR 1232	11141-16-5	NULL	NULL	mg/kg	0.91	0.91	2.2	2.2	mg/kg	U	U	0	1
2544	SRC-CU001-SI000023-000000	NULL	AROCLOR 1242	53469-21-9	27	27	mg/kg	0.91	0.91	2.2	2.2	mg/kg	NULL	NULL	1	1
2545	SRC-CU001-SI000023-000000	NULL	AROCLOR 1248	12672-29-6	NULL	NULL	mg/kg	0.91	0.91	2.2	2.2	mg/kg	U	U	0	1
2546	SRC-CU001-SI000023-000000	NULL	AROCLOR 1254	11097-69-1	7.1	7.1	mg/kg	0.91	0.91	2.2	2.2	mg/kg	NULL	NULL	1	1
2547	SRC-CU001-SI000023-000000	NULL	AROCLOR 1260	11096-82-5	NULL	NULL	mg/kg	0.91	0.91	2.2	2.2	mg/kg	U	U	0	1
2548	SRC-CU001-SI000023-000000	NULL	Moisture Content	WC002	60	60	%	0.019	0.019	0.019	0.019	%	NULL	NULL	1	1
2549	SRC-CU001-SI000023-000000	NULL	Total PCBs	1336-36-3	61.1	61.1	mg/kg	0.91	0.91	8.8	8.8	mg/kg	NULL	NULL	1	1
2550	SRC-CU001-SI000023-000000	NULL	Tri+ PCBs	TRI_PLUS_PCB	34.811	34.811	mg/kg	0.91	0.91	0.91	0.91	mg/kg	NULL	NULL	1	1
2551	SRC-CU001-SR000023-000006	NULL	AROCLOR 1016	12674-11-2	NULL	NULL	mg/kg	1.2	1.2	2.9	2.9	mg/kg	U	U	0	1
2552	SRC-CU001-SR000023-000006	NULL	AROCLOR 1221	11104-28-2	110	110	mg/kg	1.2	1.2	2.9	2.9	mg/kg	NULL	J	1	1
2553	SRC-CU001-SR000023-000006	NULL	AROCLOR 1232	11141-16-5	NULL	NULL	mg/kg	1.2	1.2	2.9	2.9	mg/kg	U	U	0	1
2554	SRC-CU001-SR000023-000006	NULL	AROCLOR 1242	53469-21-9	53	53	mg/kg	1.2	1.2	2.9	2.9	mg/kg	NULL	NULL	1	1
2555	SRC-CU001-SR000023-000006	NULL	AROCLOR 1248	12672-29-6	NULL	NULL	mg/kg	1.2	1.2	2.9	2.9	mg/kg	U	U	0	1
2556	SRC-CU001-SR000023-000006	NULL	AROCLOR 1254	11097-69-1	NULL	NULL	mg/kg	1.2	1.2	2.9	2.9	mg/kg	U	U	0	1
2557	SRC-CU001-SR000023-000006	NULL	AROCLOR 1260	11096-82-5	NULL	NULL	mg/kg	1.2	1.2	2.9	2.9	mg/kg	U	U	0	1
2558	SRC-CU001-SR000023-000006	NULL	Moisture Content	WC002	32	32	%	0.019	0.019	0.019	0.019	%	NULL	NULL	1	1
2559	SRC-CU001-SR000023-000006	NULL	Total PCBs	1336-36-3	163	163	mg/kg	1.2	1.2	12	12	mg/kg	NULL	J	1	1
2560	SRC-CU001-SR000023-000006	NULL	Tri+ PCBs	TRI_PLUS_PCB	64.176	64.176	mg/kg	1.2	1.2	1.2	1.2	mg/kg	NULL	NULL	1	1
2561	SRC-CU001-SR000023-006012	NULL	AROCLOR 1016	12674-11-2	NULL	NULL	mg/kg	0.77	0.77	2.9	2.9	mg/kg	U	U	0	1
2562	SRC-CU001-SR000023-006012	NULL	AROCLOR 1221	11104-28-2	99	99	mg/kg	0.77	0.77	2.9	2.9	mg/kg	NULL	NULL	1	1
2563	SRC-CU001-SR000023-006012	NULL	AROCLOR 1232	11141-16-5	NULL	NULL	mg/kg	0.77	0.77	2.9	2.9	mg/kg	U	U	0	1
2564	SRC-CU001-SR000023-006012	NULL	AROCLOR 1242	53469-21-9	15	15	mg/kg	0.77	0.77	2.9	2.9	mg/kg	NULL	NULL	1	1
2565	SRC-CU001-SR000023-006012	NULL	AROCLOR 1248	12672-29-6	NULL	NULL	mg/kg	0.77	0.77	2.9	2.9	mg/kg	U	U	0	1
2566	SRC-CU001-SR000023-006012	NULL	AROCLOR 1254	11097-69-1	2	2	mg/kg	0.77	0.77	2.9	2.9	mg/kg	J	J	1	1
2567	SRC-CU001-SR000023-006012	NULL	AROCLOR 1260	11096-82-5	NULL	NULL	mg/kg	0.77	0.77	2.9	2.9	mg/kg	U	U	0	1
2568	SRC-CU001-SR000023-006012	NULL	Moisture Content	WC002	32.1	32.1	%	1	1	1	1	%	NULL	NULL	1	1
2569	SRC-CU001-SR000023-006012	NULL	Total PCBs	1336-36-3	120	120	mg/kg	0.77	0.77	12	12	mg/kg	NULL	NULL	1	1
2570	SRC-CU001-SR000023-006012	NULL	Tri+ PCBs	TRI_PLUS_PCB	29.33	29.33	mg/kg	0.77	0.77	0.77	0.77	mg/kg	NULL	NULL	1	1
2571	SRC-CU001-SR000023-012018	NULL	AROCLOR 1016	12674-11-2	NULL	NULL	mg/kg	2.7	2.7	10	10	mg/kg	U	U	0	1
2572	SRC-CU001-SR000023-012018	NULL	AROCLOR 1221	11104-28-2	320	320	mg/kg	2.7	2.7	10	10	mg/kg	NULL	NULL	1	1
2573	SRC-CU001-SR000023-012018	NULL	AROCLOR 1232	11141-16-5	NULL	NULL	mg/kg	2.7	2.7	10	10	mg/kg	U	U	0	1
2574	SRC-CU001-SR000023-012018	NULL	AROCLOR 1242	53469-21-9	47	47	mg/kg	2.7	2.7	10	10	mg/kg	NULL	NULL	1	1
2575	SRC-CU001-SR000023-012018	NULL	AROCLOR 1248	12672-29-6	NULL	NULL	mg/kg	2.7	2.7	10	10	mg/kg	U	U	0	1
2576	SRC-CU001-SR000023-012018	NULL	AROCLOR 1254	11097-69-1	NULL	NULL	mg/kg	2.7	2.7	10	10	mg/kg	U	U	0	1
2577	SRC-CU001-SR000023-012018	NULL	AROCLOR 1260	11096-82-5	NULL	NULL	mg/kg	2.7	2.7	10	10	mg/kg	U	U	0	1
2578	SRC-CU001-SR000023-012018	NULL	Moisture Content	WC002	61.8	61.8	%	1	1	1	1	%	NULL	NULL	1	1
2579	SRC-CU001-SR000023-012018	NULL	Total PCBs	1336-36-3	370	370	mg/kg	2.7	2.7	42	42	mg/kg	NULL	NULL	1	1
2580	SRC-CU001-SR000023-012018	NULL	Tri+ PCBs	TRI_PLUS_PCB	88.7985	88.7985	mg/kg	2.7	2.7	2.7	2.7	mg/kg	NULL	NULL	1	1
2581	SRC-CU001-SR000023-018024	NULL	AROCLOR 1016	12674-11-2	NULL	NULL	mg/kg	1	1	3.9	3.9	mg/kg	U	U	0	1
2582	SRC-CU001-SR000023-018024	NULL	AROCLOR 1221	11104-28-2	180	180	mg/kg	1	1	3.9	3.9	mg/kg	NULL	NULL	1	1
2583	SRC-CU001-SR000023-018024	NULL	AROCLOR 1232	11141-16-5	NULL	NULL	mg/kg	1	1	3.9	3.9	mg/kg	U	U	0	1
2584	SRC-CU001-SR000023-018024	NULL	AROCLOR 1242	53469-21-9	24	24	mg/kg	1	1	3.9	3.9	mg/kg	NULL	NULL	1	1
2585	SRC-CU001-SR000023-018024	NULL	AROCLOR 1248	12672-29-6	NULL	NULL	mg/kg	1	1	3.9	3.9	mg/kg	U	U	0	1
2586	SRC-CU001-SR000023-018024	NULL	AROCLOR 1254	11097-69-1	NULL	NULL	mg/kg	1	1	3.9	3.9	mg/kg	U	U	0	1
2587	SRC-CU001-SR000023-018024	NULL	AROCLOR 1260	11096-82-5	NULL	NULL	mg/kg	1	1	3.9	3.9	mg/kg	U	U	0	1
2588	SRC-CU001-SR000023-018024	NULL	Moisture Content	WC002	48.9	48.9	%	1	1	1	1	%	NULL	NULL	1	1
2589	SRC-CU001-SR000023-018024	NULL	Total PCBs	1336-36-3	200	200	mg/kg	1	1	16	16	mg/kg	NULL	NULL	1	1
2590	SRC-CU001-SR000023-018024	NULL	Tri+ PCBs	TRI_PLUS_PCB	47.495	47.495	mg/kg	1	1	1	1	mg/kg	NULL	NULL	1	1
2591	SRC-CU001-SR000023-BD0001	SRC-CU001-SR000023-000006	AROCLOR 1016	12674-11-2	NULL	NULL	mg/kg	1.9	1.9	4.5	4.5	mg/kg	U	U	0	1
2592	SRC-CU001-SR000023-BD0001	SRC-CU001-SR000023-000006	AROCLOR 1221	11104-28-2	170	170	mg/kg	1.9	1.9	4.5	4.5	mg/kg	NULL	J	1	1
2593	SRC-CU001-SR000023-BD0001	SRC-CU001-SR000023-000006	AROCLOR 1232	11141-16-5	NULL	NULL	mg/kg	1.9	1.9	4.5	4.5	mg/kg	U	U	0	1
2594	SRC-CU001-SR000023-BD0001	SRC-CU001-SR000023-000006	AROCLOR 1242	53469-21-9	66	66	mg/kg	1.9	1.9	4.5	4.5	mg/kg	NULL	NULL	1	1
2595	SRC-CU001-SR000023-BD0001	SRC-CU001-SR000023-000006	AROCLOR 1248	12672-29-6	NULL	NULL	mg/kg	1.9	1.9	4.5	4.5	mg/kg	U	U	0	1
2596	SRC-CU001-SR000023-BD0001	SRC-CU001-SR000023-000006	AROCLOR 1254	11097-69-1	NULL	NULL	mg/kg	1.9	1.9	4.5	4.5	mg/kg	U	U	0	1
2597	SRC-CU001-SR000023-BD0001	SRC-CU001-SR000023-000006	AROCLOR 1260	11096-82-5	NULL	NULL	mg/kg	1.9	1.9	4.5	4.5	mg/kg	U	U	0	1
2598	SRC-CU001-SR000023-BD0001	SRC-CU001-SR000023-000006	Moisture Content	WC002	36	36	%	0.019	0.019	0.019	0.019	%	NULL	NULL	1	1
2599	SRC-CU001-SR000023-BD0001	SRC-CU001-SR000023-000006	Total PCBs	1336-36-3	236	236	mg/kg	1.9	1.9	18	18	mg/kg	NULL	J	1	1
2600	SRC-CU001-SR000023-BD0001	SRC-CU001-SR000023-000006	Tri+ PCBs	TRI_PLUS_PCB	84.7245	84.7245	mg/kg	1.9	1.9	1.9	1.9	mg/kg	NULL	NULL	1	1

CU-01 Residual Core Data
(All Dredging Passes)

Row ID	cu_id	node_id	dredge_pass	core_id	location_type	x_coord	y_coord	coord_system	sample_dt	collection_method	sample_name	sample_type	start_depth	end_depth	depth_unit
2601	RLC-CU001	SRN-CU001-023	THIRD RESIDUAL	SRC-CU001-TR000023	Sediment Residual Core Location	735342.71	1616815.74	New York State Plane East (ft) NAD 83	10/28/09 11:28	Core	SRC-CU001-TR000023-000006	ENV	0	6	in
2602	RLC-CU001	SRN-CU001-023	THIRD RESIDUAL	SRC-CU001-TR000023	Sediment Residual Core Location	735342.71	1616815.74	New York State Plane East (ft) NAD 83	10/28/09 11:28	Core	SRC-CU001-TR000023-000006	ENV	0	6	in
2603	RLC-CU001	SRN-CU001-023	THIRD RESIDUAL	SRC-CU001-TR000023	Sediment Residual Core Location	735342.71	1616815.74	New York State Plane East (ft) NAD 83	10/28/09 11:28	Core	SRC-CU001-TR000023-000006	ENV	0	6	in
2604	RLC-CU001	SRN-CU001-023	THIRD RESIDUAL	SRC-CU001-TR000023	Sediment Residual Core Location	735342.71	1616815.74	New York State Plane East (ft) NAD 83	10/28/09 11:28	Core	SRC-CU001-TR000023-000006	ENV	0	6	in
2605	RLC-CU001	SRN-CU001-023	THIRD RESIDUAL	SRC-CU001-TR000023	Sediment Residual Core Location	735342.71	1616815.74	New York State Plane East (ft) NAD 83	10/28/09 11:28	Core	SRC-CU001-TR000023-000006	ENV	0	6	in
2606	RLC-CU001	SRN-CU001-023	THIRD RESIDUAL	SRC-CU001-TR000023	Sediment Residual Core Location	735342.71	1616815.74	New York State Plane East (ft) NAD 83	10/28/09 11:28	Core	SRC-CU001-TR000023-000006	ENV	0	6	in
2607	RLC-CU001	SRN-CU001-023	THIRD RESIDUAL	SRC-CU001-TR000023	Sediment Residual Core Location	735342.71	1616815.74	New York State Plane East (ft) NAD 83	10/28/09 11:28	Core	SRC-CU001-TR000023-000006	ENV	0	6	in
2608	RLC-CU001	SRN-CU001-023	THIRD RESIDUAL	SRC-CU001-TR000023	Sediment Residual Core Location	735342.71	1616815.74	New York State Plane East (ft) NAD 83	10/28/09 11:28	Core	SRC-CU001-TR000023-000006	ENV	0	6	in
2609	RLC-CU001	SRN-CU001-023	THIRD RESIDUAL	SRC-CU001-TR000023	Sediment Residual Core Location	735342.71	1616815.74	New York State Plane East (ft) NAD 83	10/28/09 11:28	Core	SRC-CU001-TR000023-000006	ENV	0	6	in
2610	RLC-CU001	SRN-CU001-023	THIRD RESIDUAL	SRC-CU001-TR000023	Sediment Residual Core Location	735342.71	1616815.74	New York State Plane East (ft) NAD 83	10/28/09 11:28	Core	SRC-CU001-TR000023-000006	ENV	0	6	in
2611	RLC-CU001	SRN-CU001-023	THIRD RESIDUAL	SRC-CU001-TR000023	Sediment Residual Core Location	735342.71	1616815.74	New York State Plane East (ft) NAD 83	10/28/09 11:28	Core	SRC-CU001-TR000023-006008	ENV	6	8	in
2612	RLC-CU001	SRN-CU001-023	THIRD RESIDUAL	SRC-CU001-TR000023	Sediment Residual Core Location	735342.71	1616815.74	New York State Plane East (ft) NAD 83	10/28/09 11:28	Core	SRC-CU001-TR000023-006008	ENV	6	8	in
2613	RLC-CU001	SRN-CU001-023	THIRD RESIDUAL	SRC-CU001-TR000023	Sediment Residual Core Location	735342.71	1616815.74	New York State Plane East (ft) NAD 83	10/28/09 11:28	Core	SRC-CU001-TR000023-006008	ENV	6	8	in
2614	RLC-CU001	SRN-CU001-023	THIRD RESIDUAL	SRC-CU001-TR000023	Sediment Residual Core Location	735342.71	1616815.74	New York State Plane East (ft) NAD 83	10/28/09 11:28	Core	SRC-CU001-TR000023-006008	ENV	6	8	in
2615	RLC-CU001	SRN-CU001-023	THIRD RESIDUAL	SRC-CU001-TR000023	Sediment Residual Core Location	735342.71	1616815.74	New York State Plane East (ft) NAD 83	10/28/09 11:28	Core	SRC-CU001-TR000023-006008	ENV	6	8	in
2616	RLC-CU001	SRN-CU001-023	THIRD RESIDUAL	SRC-CU001-TR000023	Sediment Residual Core Location	735342.71	1616815.74	New York State Plane East (ft) NAD 83	10/28/09 11:28	Core	SRC-CU001-TR000023-006008	ENV	6	8	in
2617	RLC-CU001	SRN-CU001-023	THIRD RESIDUAL	SRC-CU001-TR000023	Sediment Residual Core Location	735342.71	1616815.74	New York State Plane East (ft) NAD 83	10/28/09 11:28	Core	SRC-CU001-TR000023-006008	ENV	6	8	in
2618	RLC-CU001	SRN-CU001-023	THIRD RESIDUAL	SRC-CU001-TR000023	Sediment Residual Core Location	735342.71	1616815.74	New York State Plane East (ft) NAD 83	10/28/09 11:28	Core	SRC-CU001-TR000023-006008	ENV	6	8	in
2619	RLC-CU001	SRN-CU001-023	THIRD RESIDUAL	SRC-CU001-TR000023	Sediment Residual Core Location	735342.71	1616815.74	New York State Plane East (ft) NAD 83	10/28/09 11:28	Core	SRC-CU001-TR000023-006008	ENV	6	8	in
2620	RLC-CU001	SRN-CU001-023	THIRD RESIDUAL	SRC-CU001-TR000023	Sediment Residual Core Location	735342.71	1616815.74	New York State Plane East (ft) NAD 83	10/28/09 11:28	Core	SRC-CU001-TR000023-006008	ENV	6	8	in
2621	RLC-CU001	SRN-CU001-023	THIRD RESIDUAL	SRC-CU001-TR000023	Sediment Residual Core Location	735342.71	1616815.74	New York State Plane East (ft) NAD 83	10/28/09 11:28	Core	SRC-CU001-TR000023-008012	ENV	8	12	in
2622	RLC-CU001	SRN-CU001-023	THIRD RESIDUAL	SRC-CU001-TR000023	Sediment Residual Core Location	735342.71	1616815.74	New York State Plane East (ft) NAD 83	10/28/09 11:28	Core	SRC-CU001-TR000023-008012	ENV	8	12	in
2623	RLC-CU001	SRN-CU001-023	THIRD RESIDUAL	SRC-CU001-TR000023	Sediment Residual Core Location	735342.71	1616815.74	New York State Plane East (ft) NAD 83	10/28/09 11:28	Core	SRC-CU001-TR000023-008012	ENV	8	12	in
2624	RLC-CU001	SRN-CU001-023	THIRD RESIDUAL	SRC-CU001-TR000023	Sediment Residual Core Location	735342.71	1616815.74	New York State Plane East (ft) NAD 83	10/28/09 11:28	Core	SRC-CU001-TR000023-008012	ENV	8	12	in
2625	RLC-CU001	SRN-CU001-023	THIRD RESIDUAL	SRC-CU001-TR000023	Sediment Residual Core Location	735342.71	1616815.74	New York State Plane East (ft) NAD 83	10/28/09 11:28	Core	SRC-CU001-TR000023-008012	ENV	8	12	in
2626	RLC-CU001	SRN-CU001-023	THIRD RESIDUAL	SRC-CU001-TR000023	Sediment Residual Core Location	735342.71	1616815.74	New York State Plane East (ft) NAD 83	10/28/09 11:28	Core	SRC-CU001-TR000023-008012	ENV	8	12	in
2627	RLC-CU001	SRN-CU001-023	THIRD RESIDUAL	SRC-CU001-TR000023	Sediment Residual Core Location	735342.71	1616815.74	New York State Plane East (ft) NAD 83	10/28/09 11:28	Core	SRC-CU001-TR000023-008012	ENV	8	12	in
2628	RLC-CU001	SRN-CU001-023	THIRD RESIDUAL	SRC-CU001-TR000023	Sediment Residual Core Location	735342.71	1616815.74	New York State Plane East (ft) NAD 83	10/28/09 11:28	Core	SRC-CU001-TR000023-008012	ENV	8	12	in
2629	RLC-CU001	SRN-CU001-023	THIRD RESIDUAL	SRC-CU001-TR000023	Sediment Residual Core Location	735342.71	1616815.74	New York State Plane East (ft) NAD 83	10/28/09 11:28	Core	SRC-CU001-TR000023-008012	ENV	8	12	in
2630	RLC-CU001	SRN-CU001-023	THIRD RESIDUAL	SRC-CU001-TR000023	Sediment Residual Core Location	735342.71	1616815.74	New York State Plane East (ft) NAD 83	10/28/09 11:28	Core	SRC-CU001-TR000023-008012	ENV	8	12	in
2631	RLC-CU001	SRN-CU001-023	THIRD RESIDUAL	SRC-CU001-TR000023	Sediment Residual Core Location	735342.71	1616815.74	New York State Plane East (ft) NAD 83	10/28/09 11:28	Core	SRC-CU001-TR000023-012018	ENV	12	18	in
2632	RLC-CU001	SRN-CU001-023	THIRD RESIDUAL	SRC-CU001-TR000023	Sediment Residual Core Location	735342.71	1616815.74	New York State Plane East (ft) NAD 83	10/28/09 11:28	Core	SRC-CU001-TR000023-012018	ENV	12	18	in
2633	RLC-CU001	SRN-CU001-023	THIRD RESIDUAL	SRC-CU001-TR000023	Sediment Residual Core Location	735342.71	1616815.74	New York State Plane East (ft) NAD 83	10/28/09 11:28	Core	SRC-CU001-TR000023-012018	ENV	12	18	in
2634	RLC-CU001	SRN-CU001-023	THIRD RESIDUAL	SRC-CU001-TR000023	Sediment Residual Core Location	735342.71	1616815.74	New York State Plane East (ft) NAD 83	10/28/09 11:28	Core	SRC-CU001-TR000023-012018	ENV	12	18	in
2635	RLC-CU001	SRN-CU001-023	THIRD RESIDUAL	SRC-CU001-TR000023	Sediment Residual Core Location	735342.71	1616815.74	New York State Plane East (ft) NAD 83	10/28/09 11:28	Core	SRC-CU001-TR000023-012018	ENV	12	18	in
2636	RLC-CU001	SRN-CU001-023	THIRD RESIDUAL	SRC-CU001-TR000023	Sediment Residual Core Location	735342.71	1616815.74	New York State Plane East (ft) NAD 83	10/28/09 11:28	Core	SRC-CU001-TR000023-012018	ENV	12	18	in
2637	RLC-CU001	SRN-CU001-023	THIRD RESIDUAL	SRC-CU001-TR000023	Sediment Residual Core Location	735342.71	1616815.74	New York State Plane East (ft) NAD 83	10/28/09 11:28	Core	SRC-CU001-TR000023-012018	ENV	12	18	in
2638	RLC-CU001	SRN-CU001-023	THIRD RESIDUAL	SRC-CU001-TR000023	Sediment Residual Core Location	735342.71	1616815.74	New York State Plane East (ft) NAD 83	10/28/09 11:28	Core	SRC-CU001-TR000023-012018	ENV	12	18	in
2639	RLC-CU001	SRN-CU001-023	THIRD RESIDUAL	SRC-CU001-TR000023	Sediment Residual Core Location	735342.71	1616815.74	New York State Plane East (ft) NAD 83	10/28/09 11:28	Core	SRC-CU001-TR000023-012018	ENV	12	18	in
2640	RLC-CU001	SRN-CU001-023	THIRD RESIDUAL	SRC-CU001-TR000023	Sediment Residual Core Location	735342.71	1616815.74	New York State Plane East (ft) NAD 83	10/28/09 11:28	Core	SRC-CU001-TR000023-012018	ENV	12	18	in
2641	RLC-CU001	SRN-CU001-024	Inventory	SRC-CU001-FI000024	Sediment Residual Core Location	735391.14	1616806.09	New York State Plane East (ft) NAD 83	7/16/09 15:34	Core	SRC-CU001-FI000024-000006	ENV	0	6	in
2642	RLC-CU001	SRN-CU001-024	Inventory	SRC-CU001-FI000024	Sediment Residual Core Location	735391.14	1616806.09	New York State Plane East (ft) NAD 83	7/16/09 15:34	Core	SRC-CU001-FI000024-000006	ENV	0	6	in
2643	RLC-CU001	SRN-CU001-024	Inventory	SRC-CU001-FI000024	Sediment Residual Core Location	735391.14	1616806.09	New York State Plane East (ft) NAD 83	7/16/09 15:34	Core	SRC-CU001-FI000024-000006	ENV	0	6	in
2644	RLC-CU001	SRN-CU001-024	Inventory	SRC-CU001-FI000024	Sediment Residual Core Location	735391.14	1616806.09	New York State Plane East (ft) NAD 83	7/16/09 15:34	Core	SRC-CU001-FI000024-000006	ENV	0	6	in
2645	RLC-CU001	SRN-CU001-024	Inventory	SRC-CU001-FI000024	Sediment Residual Core Location	735391.14	1616806.09	New York State Plane East (ft) NAD 83	7/16/09 15:34	Core	SRC-CU001-FI000024-000006	ENV	0	6	in
2646	RLC-CU001	SRN-CU001-024	Inventory	SRC-CU001-FI000024	Sediment Residual Core Location	735391.14	1616806.09	New York State Plane East (ft) NAD 83	7/16/09 15:34	Core	SRC-CU001-FI000024-000006	ENV	0	6	in
2647	RLC-CU001	SRN-CU001-024	Inventory	SRC-CU001-FI000024	Sediment Residual Core Location	735391.14	1616806.09	New York State Plane East (ft) NAD 83	7/16/09 15:34	Core	SRC-CU001-FI000024-000006	ENV	0	6	in
2648	RLC-CU001	SRN-CU001-024	Inventory	SRC-CU001-FI000024	Sediment Residual Core Location	735391.14	1616806.09	New York State Plane East (ft) NAD 83	7/16/09 15:34	Core	SRC-CU001-FI000024-000006	ENV	0	6	in
2649	RLC-CU001	SRN-CU001-024	Inventory	SRC-CU001-FI000024	Sediment Residual Core Location	735391.14	1616806.09	New York State Plane East (ft) NAD 83	7/16/09 15:34	Core	SRC-CU001-FI000024-000006	ENV	0	6	in
2650	RLC-CU001	SRN-CU001-024	Inventory	SRC-CU001-FI000024	Sediment Residual Core Location	735391.14	1616806.09	New York State Plane East (ft) NAD 83	7/16/09 15:34	Core	SRC-CU001-FI000024-000006	ENV	0	6	in
2651	RLC-CU001	SRN-CU001-024	Inventory	SRC-CU001-FI000024	Sediment Residual Core Location	735391.14	1616806.09	New York State Plane East (ft) NAD 83	7/16/09 15:34	Core	SRC-CU001-FI000024-006012	ENV	6	12	in
2652	RLC-CU001	SRN-CU001-024	Inventory	SRC-CU001-FI000024	Sediment Residual Core Location	735391.14	1616806.09	New York State Plane East (ft) NAD 83	7/16/09 15:34	Core	SRC-CU001-FI000024-006012	ENV	6	12	in
2653	RLC-CU001	SRN-CU001-024	Inventory	SRC-CU001-FI000024	Sediment Residual Core Location	735391.14	1616806.09	New York State Plane East (ft) NAD 83	7/16/09 15:34	Core	SRC-CU001-FI000024-006012	ENV	6	12	in
2654	RLC-CU001	SRN-CU001-024	Inventory	SRC-CU001-FI000024	Sediment Residual Core Location	735391.14	1616806.09	New York State Plane East (ft) NAD 83	7/16/09 15:34	Core	SRC-CU001-FI000024-006012	ENV	6	12	in
2655	RLC-CU001	SRN-CU001-024	Inventory	SRC-CU001-FI000024	Sediment Residual Core Location	735391.14	1616806.09	New York State Plane East (ft) NAD 83	7/16/09 15:34	Core	SRC-CU001-FI000024-006012	ENV	6	12	in
2656	RLC-CU001	SRN-CU001-024	Inventory	SRC-CU001-FI000024	Sediment Residual Core Location	735391.14	1616806.09	New York State Plane East (ft) NAD 83	7/16/09 15:34	Core	SRC-CU001-FI000024-006012	ENV	6	12	in
2657	RLC-CU001	SRN-CU001-024	Inventory	SRC-CU001-FI000024	Sediment Residual Core Location	735391.14	1616806.09	New York State Plane East (ft) NAD 83	7/16/09 15:34	Core	SRC-CU001-FI000024-006012	ENV	6	12	in
2658	RLC-CU001	SRN-CU001-024	Inventory	SRC-CU001-FI000024	Sediment Residual Core Location	735391.14	1616806.09	New York State Plane East (ft) NAD 83	7/16/09 15:34	Core	SRC-CU001-FI000024-006012	ENV	6	12	in
2659	RLC-CU001	SRN-CU001-024	Inventory	SRC-CU001-FI000024	Sediment Residual Core Location	735391.14	1616806.09	New York State Plane East (ft) NAD 83	7/16/09 15:34	Core	SRC-CU001-FI000024-006012	ENV	6	12	in
2660	RLC-CU001	SRN-CU001-024	Inventory	SRC-CU001-FI000024	Sediment Residual Core Location	735391.14	1616806.09	New York State Plane East (ft) NAD 83	7/16/09 15:34	Core	SRC-CU001-FI000024-006012	ENV	6	12	in
2661	RLC-CU001	SRN-CU001-024	Inventory	SRC-CU001-FI000024	Sediment Residual Core Location	735391.14	1616806.09	New York State Plane East (ft) NAD 83	7/16/09 15:34	Core	SRC-CU001-FI000024-012018	ENV	12	18	in
2662	RLC-CU001	SRN-CU001-024	Inventory	SRC-CU001-FI000024	Sediment Residual Core Location	735391.14	1616806.09	New York State Plane East (ft) NAD 83	7/16/09 15:34	Core	SRC-CU001-FI000024-012018	ENV	12	18	in
2663	RLC-CU001	SRN-CU001-024	Inventory	SRC-CU001-FI000024	Sediment Residual Core Location	735391.14	1616806.09	New York State Plane East (ft) NAD 83	7/16/09 15:34	Core	SRC-CU001-FI000024-012018	ENV	12	18	in
2664	RLC-CU001	SRN-CU001-024	Inventory	SRC-CU001-FI000024	Sediment Residual Core Location	735391.14	1616806.09	New York State Plane East (ft) NAD 83	7/16/09 15:34	Core	SRC-CU001-FI000024-012018	ENV	12	18	in
2665	RLC-CU001	SRN-CU001-024	Inventory	SRC-CU001-FI000024	Sediment Residual Core Location	735391.14	1616806.09	New York State Plane East (ft) NAD 83	7/16/09 15:34	Core	SRC-CU001-FI000024-012018	ENV	12	18	in

Row ID	sample_name	dup_parent_sample_name	analyte_name	cas_rn	Lab_Reported_Result	Verified_Result	result_unit	Lab_Reported_MDL	Verified_MDL	Lab_Reported_RL	Verified_RL	limit_unit	Lab_Reported_Qualifier	Verified_Qualifier	Detected	Reportable
2601	SRC-CU001-TR000023-000006	NULL	AROCLOR 1016	12674-11-2	NULL	NULL	mg/kg	2.5	2.5	6.1	6.1	mg/kg	U	U	0	1
2602	SRC-CU001-TR000023-000006	NULL	AROCLOR 1221	11104-28-2	100	100	mg/kg	2.5	2.5	6.1	6.1	mg/kg	NULL	NULL	1	1
2603	SRC-CU001-TR000023-000006	NULL	AROCLOR 1232	11141-16-5	NULL	NULL	mg/kg	2.5	2.5	6.1	6.1	mg/kg	U	U	0	1
2604	SRC-CU001-TR000023-000006	NULL	AROCLOR 1242	53469-21-9	28	28	mg/kg	2.5	2.5	6.1	6.1	mg/kg	NULL	NULL	1	1
2605	SRC-CU001-TR000023-000006	NULL	AROCLOR 1248	12672-29-6	NULL	NULL	mg/kg	2.5	2.5	6.1	6.1	mg/kg	U	U	0	1
2606	SRC-CU001-TR000023-000006	NULL	AROCLOR 1254	11097-69-1	NULL	NULL	mg/kg	2.5	2.5	6.1	6.1	mg/kg	U	U	0	1
2607	SRC-CU001-TR000023-000006	NULL	AROCLOR 1260	11096-82-5	NULL	NULL	mg/kg	2.5	2.5	6.1	6.1	mg/kg	U	U	0	1
2608	SRC-CU001-TR000023-000006	NULL	Moisture Content	WC002	67	67	%	0.02	0.02	0.02	0.02	%	NULL	NULL	1	1
2609	SRC-CU001-TR000023-000006	NULL	Total PCBs	1336-36-3	128	128	mg/kg	2.5	2.5	24	24	mg/kg	NULL	NULL	1	1
2610	SRC-CU001-TR000023-000006	NULL	Tri+ PCBs	TRI_PLUS_PCB	40.6175	40.6175	mg/kg	2.5	2.5	2.5	2.5	mg/kg	NULL	NULL	1	1
2611	SRC-CU001-TR000023-006008	NULL	AROCLOR 1016	12674-11-2	NULL	NULL	mg/kg	1.7	1.7	4	4	mg/kg	U	U	0	1
2612	SRC-CU001-TR000023-006008	NULL	AROCLOR 1221	11104-28-2	53	53	mg/kg	1.7	1.7	4	4	mg/kg	NULL	NULL	1	1
2613	SRC-CU001-TR000023-006008	NULL	AROCLOR 1232	11141-16-5	NULL	NULL	mg/kg	1.7	1.7	4	4	mg/kg	U	U	0	1
2614	SRC-CU001-TR000023-006008	NULL	AROCLOR 1242	53469-21-9	23	23	mg/kg	1.7	1.7	4	4	mg/kg	NULL	NULL	1	1
2615	SRC-CU001-TR000023-006008	NULL	AROCLOR 1248	12672-29-6	NULL	NULL	mg/kg	1.7	1.7	4	4	mg/kg	U	U	0	1
2616	SRC-CU001-TR000023-006008	NULL	AROCLOR 1254	11097-69-1	NULL	NULL	mg/kg	1.7	1.7	4	4	mg/kg	U	U	0	1
2617	SRC-CU001-TR000023-006008	NULL	AROCLOR 1260	11096-82-5	NULL	NULL	mg/kg	1.7	1.7	4	4	mg/kg	U	U	0	1
2618	SRC-CU001-TR000023-006008	NULL	Moisture Content	WC002	26	26	%	0.019	0.019	0.019	0.019	%	NULL	NULL	1	1
2619	SRC-CU001-TR000023-006008	NULL	Total PCBs	1336-36-3	76	76	mg/kg	1.7	1.7	16	16	mg/kg	NULL	NULL	1	1
2620	SRC-CU001-TR000023-006008	NULL	Tri+ PCBs	TRI_PLUS_PCB	29.1235	29.1235	mg/kg	1.7	1.7	1.7	1.7	mg/kg	NULL	NULL	1	1
2621	SRC-CU001-TR000023-008012	NULL	AROCLOR 1016	12674-11-2	NULL	NULL	mg/kg	0.0083	0.0083	0.02	0.02	mg/kg	U	U	0	1
2622	SRC-CU001-TR000023-008012	NULL	AROCLOR 1221	11104-28-2	0.15	0.15	mg/kg	0.0083	0.0083	0.02	0.02	mg/kg	NULL	NULL	1	1
2623	SRC-CU001-TR000023-008012	NULL	AROCLOR 1232	11141-16-5	NULL	NULL	mg/kg	0.0083	0.0083	0.02	0.02	mg/kg	U	U	0	1
2624	SRC-CU001-TR000023-008012	NULL	AROCLOR 1242	53469-21-9	0.063	0.063	mg/kg	0.0083	0.0083	0.02	0.02	mg/kg	NULL	NULL	1	1
2625	SRC-CU001-TR000023-008012	NULL	AROCLOR 1248	12672-29-6	NULL	NULL	mg/kg	0.0083	0.0083	0.02	0.02	mg/kg	U	U	0	1
2626	SRC-CU001-TR000023-008012	NULL	AROCLOR 1254	11097-69-1	NULL	NULL	mg/kg	0.0083	0.0083	0.02	0.02	mg/kg	U	U	0	1
2627	SRC-CU001-TR000023-008012	NULL	AROCLOR 1260	11096-82-5	NULL	NULL	mg/kg	0.0083	0.0083	0.02	0.02	mg/kg	U	U	0	1
2628	SRC-CU001-TR000023-008012	NULL	Moisture Content	WC002	28	28	%	0.019	0.019	0.019	0.019	%	NULL	NULL	1	1
2629	SRC-CU001-TR000023-008012	NULL	Total PCBs	1336-36-3	0.213	0.213	mg/kg	0.0083	0.0083	0.08	0.08	mg/kg	NULL	NULL	1	1
2630	SRC-CU001-TR000023-008012	NULL	Tri+ PCBs	TRI_PLUS_PCB	0.0821065	0.0821065	mg/kg	0.0083	0.0083	0.0083	0.0083	mg/kg	NULL	NULL	1	1
2631	SRC-CU001-TR000023-012018	NULL	AROCLOR 1016	12674-11-2	NULL	NULL	mg/kg	0.0083	0.0083	0.02	0.02	mg/kg	U	U	0	1
2632	SRC-CU001-TR000023-012018	NULL	AROCLOR 1221	11104-28-2	0.015	0.015	mg/kg	0.0083	0.0083	0.02	0.02	mg/kg	J	J	1	1
2633	SRC-CU001-TR000023-012018	NULL	AROCLOR 1232	11141-16-5	NULL	NULL	mg/kg	0.0083	0.0083	0.02	0.02	mg/kg	U	U	0	1
2634	SRC-CU001-TR000023-012018	NULL	AROCLOR 1242	53469-21-9	NULL	NULL	mg/kg	0.0083	0.0083	0.02	0.02	mg/kg	U	U	0	1
2635	SRC-CU001-TR000023-012018	NULL	AROCLOR 1248	12672-29-6	NULL	NULL	mg/kg	0.0083	0.0083	0.02	0.02	mg/kg	U	U	0	1
2636	SRC-CU001-TR000023-012018	NULL	AROCLOR 1254	11097-69-1	NULL	NULL	mg/kg	0.0083	0.0083	0.02	0.02	mg/kg	U	U	0	1
2637	SRC-CU001-TR000023-012018	NULL	AROCLOR 1260	11096-82-5	NULL	NULL	mg/kg	0.0083	0.0083	0.02	0.02	mg/kg	U	U	0	1
2638	SRC-CU001-TR000023-012018	NULL	Moisture Content	WC002	23	23	%	0.018	0.018	0.018	0.018	%	NULL	NULL	1	1
2639	SRC-CU001-TR000023-012018	NULL	Total PCBs	1336-36-3	0.015	0.015	mg/kg	0.0083	0.0083	0.08	0.08	mg/kg	J	J	1	1
2640	SRC-CU001-TR000023-012018	NULL	Tri+ PCBs	TRI_PLUS_PCB	0.009653	0.009653	mg/kg	0.0083	0.0083	0.0083	0.0083	mg/kg	NULL	NULL	1	1
2641	SRC-CU001-FI000024-000006	NULL	AROCLOR 1016	12674-11-2	NULL	NULL	mg/kg	0.032	0.032	0.077	0.077	mg/kg	U	U	0	1
2642	SRC-CU001-FI000024-000006	NULL	AROCLOR 1221	11104-28-2	0.74	0.74	mg/kg	0.032	0.032	0.077	0.077	mg/kg	NULL	NULL	1	1
2643	SRC-CU001-FI000024-000006	NULL	AROCLOR 1232	11141-16-5	NULL	NULL	mg/kg	0.032	0.032	0.077	0.077	mg/kg	U	U	0	1
2644	SRC-CU001-FI000024-000006	NULL	AROCLOR 1242	53469-21-9	1.5	1.5	mg/kg	0.032	0.032	0.077	0.077	mg/kg	NULL	NULL	1	1
2645	SRC-CU001-FI000024-000006	NULL	AROCLOR 1248	12672-29-6	NULL	NULL	mg/kg	0.032	0.032	0.077	0.077	mg/kg	U	U	0	1
2646	SRC-CU001-FI000024-000006	NULL	AROCLOR 1254	11097-69-1	NULL	NULL	mg/kg	0.032	0.032	0.077	0.077	mg/kg	U	U	0	1
2647	SRC-CU001-FI000024-000006	NULL	AROCLOR 1260	11096-82-5	NULL	NULL	mg/kg	0.032	0.032	0.077	0.077	mg/kg	U	U	0	1
2648	SRC-CU001-FI000024-000006	NULL	Moisture Content	WC002	22	22	%	0.019	0.019	0.019	0.019	%	NULL	NULL	1	1
2649	SRC-CU001-FI000024-000006	NULL	Total PCBs	1336-36-3	2.24	2.24	mg/kg	0.032	0.032	0.077	0.077	mg/kg	NULL	NULL	1	1
2650	SRC-CU001-FI000024-000006	NULL	Tri+ PCBs	TRI_PLUS_PCB	1.48316	1.48316	mg/kg	0.032	0.032	0.032	0.032	mg/kg	NULL	NULL	1	1
2651	SRC-CU001-FI000024-006012	NULL	AROCLOR 1016	12674-11-2	NULL	NULL	mg/kg	0.011	0.011	0.027	0.027	mg/kg	U	U	0	1
2652	SRC-CU001-FI000024-006012	NULL	AROCLOR 1221	11104-28-2	0.017	0.017	mg/kg	0.011	0.011	0.027	0.027	mg/kg	J	J	1	1
2653	SRC-CU001-FI000024-006012	NULL	AROCLOR 1232	11141-16-5	NULL	NULL	mg/kg	0.011	0.011	0.027	0.027	mg/kg	U	U	0	1
2654	SRC-CU001-FI000024-006012	NULL	AROCLOR 1242	53469-21-9	NULL	NULL	mg/kg	0.011	0.011	0.027	0.027	mg/kg	U	U	0	1
2655	SRC-CU001-FI000024-006012	NULL	AROCLOR 1248	12672-29-6	NULL	NULL	mg/kg	0.011	0.011	0.027	0.027	mg/kg	U	U	0	1
2656	SRC-CU001-FI000024-006012	NULL	AROCLOR 1254	11097-69-1	NULL	NULL	mg/kg	0.011	0.011	0.027	0.027	mg/kg	U	U	0	1
2657	SRC-CU001-FI000024-006012	NULL	AROCLOR 1260	11096-82-5	NULL	NULL	mg/kg	0.011	0.011	0.027	0.027	mg/kg	U	U	0	1
2658	SRC-CU001-FI000024-006012	NULL	Moisture Content	WC002	28	28	%	0.02	0.02	0.02	0.02	%	NULL	NULL	1	1
2659	SRC-CU001-FI000024-006012	NULL	Total PCBs	1336-36-3	0.017	0.017	mg/kg	0.011	0.011	0.027	0.027	mg/kg	J	J	1	1
2660	SRC-CU001-FI000024-006012	NULL	Tri+ PCBs	TRI_PLUS_PCB	0.01239	0.01239	mg/kg	0.011	0.011	0.011	0.011	mg/kg	NULL	NULL	1	1
2661	SRC-CU001-FI000024-012018	NULL	AROCLOR 1016	12674-11-2	NULL	NULL	mg/kg	0.0054	0.0054	0.013	0.013	mg/kg	U	U	0	1
2662	SRC-CU001-FI000024-012018	NULL	AROCLOR 1221	11104-28-2	NULL	NULL	mg/kg	0.0054	0.0054	0.013	0.013	mg/kg	U	U	0	1
2663	SRC-CU001-FI000024-012018	NULL	AROCLOR 1232	11141-16-5	NULL	NULL	mg/kg	0.0054	0.0054	0.013	0.013	mg/kg	U	U	0	1
2664	SRC-CU001-FI000024-012018	NULL	AROCLOR 1242	53469-21-9	NULL	NULL	mg/kg	0.0054	0.0054	0.013	0.013	mg/kg	U	U	0	1
2665	SRC-CU001-FI000024-012018	NULL	AROCLOR 1248	12672-29-6	NULL	NULL	mg/kg	0.0054	0.0054	0.013	0.013	mg/kg	U	U	0	1

Row ID	cu_id	node_id	dredge_pass	core_id	location_type	x_coord	y_coord	coord_system	sample_dt	collection_method	sample_name	sample_type	start_depth	end_depth	depth_unit
2666	RLC-CU001	SRN-CU001-024	Inventory	SRC-CU001-FI000024	Sediment Residual Core Location	735391.14	1616806.09	New York State Plane East (ft) NAD 83	7/16/09 15:34	Core	SRC-CU001-FI000024-012018	ENV	12	18	in
2667	RLC-CU001	SRN-CU001-024	Inventory	SRC-CU001-FI000024	Sediment Residual Core Location	735391.14	1616806.09	New York State Plane East (ft) NAD 83	7/16/09 15:34	Core	SRC-CU001-FI000024-012018	ENV	12	18	in
2668	RLC-CU001	SRN-CU001-024	Inventory	SRC-CU001-FI000024	Sediment Residual Core Location	735391.14	1616806.09	New York State Plane East (ft) NAD 83	7/16/09 15:34	Core	SRC-CU001-FI000024-012018	ENV	12	18	in
2669	RLC-CU001	SRN-CU001-024	Inventory	SRC-CU001-FI000024	Sediment Residual Core Location	735391.14	1616806.09	New York State Plane East (ft) NAD 83	7/16/09 15:34	Core	SRC-CU001-FI000024-012018	ENV	12	18	in
2670	RLC-CU001	SRN-CU001-024	Inventory	SRC-CU001-FI000024	Sediment Residual Core Location	735391.14	1616806.09	New York State Plane East (ft) NAD 83	7/16/09 15:34	Core	SRC-CU001-FI000024-012018	ENV	12	18	in
2671	RLC-CU001	SRN-CU001-024	Second Inventory	SRC-CU001-SI000024	Sediment Residual Core Location	735386.66	1616813.45	New York State Plane East (ft) NAD 83	9/18/09 9:50	Core	SRC-CU001-SI000024-000006	ENV	0	6	in
2672	RLC-CU001	SRN-CU001-024	Second Inventory	SRC-CU001-SI000024	Sediment Residual Core Location	735386.66	1616813.45	New York State Plane East (ft) NAD 83	9/18/09 9:50	Core	SRC-CU001-SI000024-000006	ENV	0	6	in
2673	RLC-CU001	SRN-CU001-024	Second Inventory	SRC-CU001-SI000024	Sediment Residual Core Location	735386.66	1616813.45	New York State Plane East (ft) NAD 83	9/18/09 9:50	Core	SRC-CU001-SI000024-000006	ENV	0	6	in
2674	RLC-CU001	SRN-CU001-024	Second Inventory	SRC-CU001-SI000024	Sediment Residual Core Location	735386.66	1616813.45	New York State Plane East (ft) NAD 83	9/18/09 9:50	Core	SRC-CU001-SI000024-000006	ENV	0	6	in
2675	RLC-CU001	SRN-CU001-024	Second Inventory	SRC-CU001-SI000024	Sediment Residual Core Location	735386.66	1616813.45	New York State Plane East (ft) NAD 83	9/18/09 9:50	Core	SRC-CU001-SI000024-000006	ENV	0	6	in
2676	RLC-CU001	SRN-CU001-024	Second Inventory	SRC-CU001-SI000024	Sediment Residual Core Location	735386.66	1616813.45	New York State Plane East (ft) NAD 83	9/18/09 9:50	Core	SRC-CU001-SI000024-000006	ENV	0	6	in
2677	RLC-CU001	SRN-CU001-024	Second Inventory	SRC-CU001-SI000024	Sediment Residual Core Location	735386.66	1616813.45	New York State Plane East (ft) NAD 83	9/18/09 9:50	Core	SRC-CU001-SI000024-000006	ENV	0	6	in
2678	RLC-CU001	SRN-CU001-024	Second Inventory	SRC-CU001-SI000024	Sediment Residual Core Location	735386.66	1616813.45	New York State Plane East (ft) NAD 83	9/18/09 9:50	Core	SRC-CU001-SI000024-000006	ENV	0	6	in
2679	RLC-CU001	SRN-CU001-024	Second Inventory	SRC-CU001-SI000024	Sediment Residual Core Location	735386.66	1616813.45	New York State Plane East (ft) NAD 83	9/18/09 9:50	Core	SRC-CU001-SI000024-000006	ENV	0	6	in
2680	RLC-CU001	SRN-CU001-024	Second Inventory	SRC-CU001-SI000024	Sediment Residual Core Location	735386.66	1616813.45	New York State Plane East (ft) NAD 83	9/18/09 9:50	Core	SRC-CU001-SI000024-000006	ENV	0	6	in
2681	RLC-CU001	SRN-CU001-024	Second Inventory	SRC-CU001-SI000024	Sediment Residual Core Location	735386.66	1616813.45	New York State Plane East (ft) NAD 83	9/18/09 9:50	Core	SRC-CU001-SI000024-006012	ENV	6	12	in
2682	RLC-CU001	SRN-CU001-024	Second Inventory	SRC-CU001-SI000024	Sediment Residual Core Location	735386.66	1616813.45	New York State Plane East (ft) NAD 83	9/18/09 9:50	Core	SRC-CU001-SI000024-006012	ENV	6	12	in
2683	RLC-CU001	SRN-CU001-024	Second Inventory	SRC-CU001-SI000024	Sediment Residual Core Location	735386.66	1616813.45	New York State Plane East (ft) NAD 83	9/18/09 9:50	Core	SRC-CU001-SI000024-006012	ENV	6	12	in
2684	RLC-CU001	SRN-CU001-024	Second Inventory	SRC-CU001-SI000024	Sediment Residual Core Location	735386.66	1616813.45	New York State Plane East (ft) NAD 83	9/18/09 9:50	Core	SRC-CU001-SI000024-006012	ENV	6	12	in
2685	RLC-CU001	SRN-CU001-024	Second Inventory	SRC-CU001-SI000024	Sediment Residual Core Location	735386.66	1616813.45	New York State Plane East (ft) NAD 83	9/18/09 9:50	Core	SRC-CU001-SI000024-006012	ENV	6	12	in
2686	RLC-CU001	SRN-CU001-024	Second Inventory	SRC-CU001-SI000024	Sediment Residual Core Location	735386.66	1616813.45	New York State Plane East (ft) NAD 83	9/18/09 9:50	Core	SRC-CU001-SI000024-006012	ENV	6	12	in
2687	RLC-CU001	SRN-CU001-024	Second Inventory	SRC-CU001-SI000024	Sediment Residual Core Location	735386.66	1616813.45	New York State Plane East (ft) NAD 83	9/18/09 9:50	Core	SRC-CU001-SI000024-006012	ENV	6	12	in
2688	RLC-CU001	SRN-CU001-024	Second Inventory	SRC-CU001-SI000024	Sediment Residual Core Location	735386.66	1616813.45	New York State Plane East (ft) NAD 83	9/18/09 9:50	Core	SRC-CU001-SI000024-006012	ENV	6	12	in
2689	RLC-CU001	SRN-CU001-024	Second Inventory	SRC-CU001-SI000024	Sediment Residual Core Location	735386.66	1616813.45	New York State Plane East (ft) NAD 83	9/18/09 9:50	Core	SRC-CU001-SI000024-006012	ENV	6	12	in
2690	RLC-CU001	SRN-CU001-024	Second Inventory	SRC-CU001-SI000024	Sediment Residual Core Location	735386.66	1616813.45	New York State Plane East (ft) NAD 83	9/18/09 9:50	Core	SRC-CU001-SI000024-006012	ENV	6	12	in
2691	RLC-CU001	SRN-CU001-024	Second Residual	SRC-CU001-SR000024	Sediment Residual Core Location	735389.61	1616806.68	New York State Plane East (ft) NAD 83	10/15/09 15:21	Core	SRC-CU001-SR000024-000006	ENV	0	6	in
2692	RLC-CU001	SRN-CU001-024	Second Residual	SRC-CU001-SR000024	Sediment Residual Core Location	735389.61	1616806.68	New York State Plane East (ft) NAD 83	10/15/09 15:21	Core	SRC-CU001-SR000024-000006	ENV	0	6	in
2693	RLC-CU001	SRN-CU001-024	Second Residual	SRC-CU001-SR000024	Sediment Residual Core Location	735389.61	1616806.68	New York State Plane East (ft) NAD 83	10/15/09 15:21	Core	SRC-CU001-SR000024-000006	ENV	0	6	in
2694	RLC-CU001	SRN-CU001-024	Second Residual	SRC-CU001-SR000024	Sediment Residual Core Location	735389.61	1616806.68	New York State Plane East (ft) NAD 83	10/15/09 15:21	Core	SRC-CU001-SR000024-000006	ENV	0	6	in
2695	RLC-CU001	SRN-CU001-024	Second Residual	SRC-CU001-SR000024	Sediment Residual Core Location	735389.61	1616806.68	New York State Plane East (ft) NAD 83	10/15/09 15:21	Core	SRC-CU001-SR000024-000006	ENV	0	6	in
2696	RLC-CU001	SRN-CU001-024	Second Residual	SRC-CU001-SR000024	Sediment Residual Core Location	735389.61	1616806.68	New York State Plane East (ft) NAD 83	10/15/09 15:21	Core	SRC-CU001-SR000024-000006	ENV	0	6	in
2697	RLC-CU001	SRN-CU001-024	Second Residual	SRC-CU001-SR000024	Sediment Residual Core Location	735389.61	1616806.68	New York State Plane East (ft) NAD 83	10/15/09 15:21	Core	SRC-CU001-SR000024-000006	ENV	0	6	in
2698	RLC-CU001	SRN-CU001-024	Second Residual	SRC-CU001-SR000024	Sediment Residual Core Location	735389.61	1616806.68	New York State Plane East (ft) NAD 83	10/15/09 15:21	Core	SRC-CU001-SR000024-000006	ENV	0	6	in
2699	RLC-CU001	SRN-CU001-024	Second Residual	SRC-CU001-SR000024	Sediment Residual Core Location	735389.61	1616806.68	New York State Plane East (ft) NAD 83	10/15/09 15:21	Core	SRC-CU001-SR000024-000006	ENV	0	6	in
2700	RLC-CU001	SRN-CU001-024	Second Residual	SRC-CU001-SR000024	Sediment Residual Core Location	735389.61	1616806.68	New York State Plane East (ft) NAD 83	10/15/09 15:21	Core	SRC-CU001-SR000024-000006	ENV	0	6	in
2701	RLC-CU001	SRN-CU001-024	Second Residual	SRC-CU001-SR000024	Sediment Residual Core Location	735389.61	1616806.68	New York State Plane East (ft) NAD 83	10/15/09 15:21	Core	SRC-CU001-SR000024-006012	ENV	6	12	in
2702	RLC-CU001	SRN-CU001-024	Second Residual	SRC-CU001-SR000024	Sediment Residual Core Location	735389.61	1616806.68	New York State Plane East (ft) NAD 83	10/15/09 15:21	Core	SRC-CU001-SR000024-006012	ENV	6	12	in
2703	RLC-CU001	SRN-CU001-024	Second Residual	SRC-CU001-SR000024	Sediment Residual Core Location	735389.61	1616806.68	New York State Plane East (ft) NAD 83	10/15/09 15:21	Core	SRC-CU001-SR000024-006012	ENV	6	12	in
2704	RLC-CU001	SRN-CU001-024	Second Residual	SRC-CU001-SR000024	Sediment Residual Core Location	735389.61	1616806.68	New York State Plane East (ft) NAD 83	10/15/09 15:21	Core	SRC-CU001-SR000024-006012	ENV	6	12	in
2705	RLC-CU001	SRN-CU001-024	Second Residual	SRC-CU001-SR000024	Sediment Residual Core Location	735389.61	1616806.68	New York State Plane East (ft) NAD 83	10/15/09 15:21	Core	SRC-CU001-SR000024-006012	ENV	6	12	in
2706	RLC-CU001	SRN-CU001-024	Second Residual	SRC-CU001-SR000024	Sediment Residual Core Location	735389.61	1616806.68	New York State Plane East (ft) NAD 83	10/15/09 15:21	Core	SRC-CU001-SR000024-006012	ENV	6	12	in
2707	RLC-CU001	SRN-CU001-024	Second Residual	SRC-CU001-SR000024	Sediment Residual Core Location	735389.61	1616806.68	New York State Plane East (ft) NAD 83	10/15/09 15:21	Core	SRC-CU001-SR000024-006012	ENV	6	12	in
2708	RLC-CU001	SRN-CU001-024	Second Residual	SRC-CU001-SR000024	Sediment Residual Core Location	735389.61	1616806.68	New York State Plane East (ft) NAD 83	10/15/09 15:21	Core	SRC-CU001-SR000024-006012	ENV	6	12	in
2709	RLC-CU001	SRN-CU001-024	Second Residual	SRC-CU001-SR000024	Sediment Residual Core Location	735389.61	1616806.68	New York State Plane East (ft) NAD 83	10/15/09 15:21	Core	SRC-CU001-SR000024-006012	ENV	6	12	in
2710	RLC-CU001	SRN-CU001-024	Second Residual	SRC-CU001-SR000024	Sediment Residual Core Location	735389.61	1616806.68	New York State Plane East (ft) NAD 83	10/15/09 15:21	Core	SRC-CU001-SR000024-006012	ENV	6	12	in
2711	RLC-CU001	SRN-CU001-025	Inventory	SRC-CU001-FI000025	Sediment Residual Core Location	735215.02	1616802.32	New York State Plane East (ft) NAD 83	7/16/09 13:06	Core	SRC-CU001-FI000025-000006	ENV	0	6	in
2712	RLC-CU001	SRN-CU001-025	Inventory	SRC-CU001-FI000025	Sediment Residual Core Location	735215.02	1616802.32	New York State Plane East (ft) NAD 83	7/16/09 13:06	Core	SRC-CU001-FI000025-000006	ENV	0	6	in
2713	RLC-CU001	SRN-CU001-025	Inventory	SRC-CU001-FI000025	Sediment Residual Core Location	735215.02	1616802.32	New York State Plane East (ft) NAD 83	7/16/09 13:06	Core	SRC-CU001-FI000025-000006	ENV	0	6	in
2714	RLC-CU001	SRN-CU001-025	Inventory	SRC-CU001-FI000025	Sediment Residual Core Location	735215.02	1616802.32	New York State Plane East (ft) NAD 83	7/16/09 13:06	Core	SRC-CU001-FI000025-000006	ENV	0	6	in
2715	RLC-CU001	SRN-CU001-025	Inventory	SRC-CU001-FI000025	Sediment Residual Core Location	735215.02	1616802.32	New York State Plane East (ft) NAD 83	7/16/09 13:06	Core	SRC-CU001-FI000025-000006	ENV	0	6	in
2716	RLC-CU001	SRN-CU001-025	Inventory	SRC-CU001-FI000025	Sediment Residual Core Location	735215.02	1616802.32	New York State Plane East (ft) NAD 83	7/16/09 13:06	Core	SRC-CU001-FI000025-000006	ENV	0	6	in
2717	RLC-CU001	SRN-CU001-025	Inventory	SRC-CU001-FI000025	Sediment Residual Core Location	735215.02	1616802.32	New York State Plane East (ft) NAD 83	7/16/09 13:06	Core	SRC-CU001-FI000025-000006	ENV	0	6	in
2718	RLC-CU001	SRN-CU001-025	Inventory	SRC-CU001-FI000025	Sediment Residual Core Location	735215.02	1616802.32	New York State Plane East (ft) NAD 83	7/16/09 13:06	Core	SRC-CU001-FI000025-000006	ENV	0	6	in
2719	RLC-CU001	SRN-CU001-025	Inventory	SRC-CU001-FI000025	Sediment Residual Core Location	735215.02	1616802.32	New York State Plane East (ft) NAD 83	7/16/09 13:06	Core	SRC-CU001-FI000025-000006	ENV	0	6	in
2720	RLC-CU001	SRN-CU001-025	Inventory	SRC-CU001-FI000025	Sediment Residual Core Location	735215.02	1616802.32	New York State Plane East (ft) NAD 83	7/16/09 13:06	Core	SRC-CU001-FI000025-000006	ENV	0	6	in
2721	RLC-CU001	SRN-CU001-025	Inventory	SRC-CU001-FI000025	Sediment Residual Core Location	735215.02	1616802.32	New York State Plane East (ft) NAD 83	7/16/09 13:06	Core	SRC-CU001-FI000025-006011	ENV	6	11	in
2722	RLC-CU001	SRN-CU001-025	Inventory	SRC-CU001-FI000025	Sediment Residual Core Location	735215.02	1616802.32	New York State Plane East (ft) NAD 83	7/16/09 13:06	Core	SRC-CU001-FI000025-006011	ENV	6	11	in
2723	RLC-CU001	SRN-CU001-025	Inventory	SRC-CU001-FI000025	Sediment Residual Core Location	735215.02	1616802.32	New York State Plane East (ft) NAD 83	7/16/09 13:06	Core	SRC-CU001-FI000025-006011	ENV	6	11	in
2724	RLC-CU001	SRN-CU001-025	Inventory	SRC-CU001-FI000025	Sediment Residual Core Location	735215.02	1616802.32	New York State Plane East (ft) NAD 83	7/16/09 13:06	Core	SRC-CU001-FI000025-006011	ENV	6	11	in
2725	RLC-CU001	SRN-CU001-025	Inventory	SRC-CU001-FI000025	Sediment Residual Core Location	735215.02	1616802.32	New York State Plane East (ft) NAD 83	7/16/09 13:06	Core	SRC-CU001-FI000025-006011	ENV	6	11	in
2726	RLC-CU001	SRN-CU001-025	Inventory	SRC-CU001-FI000025	Sediment Residual Core Location	735215.02	1616802.32	New York State Plane East (ft) NAD 83	7/16/09 13:06	Core	SRC-CU001-FI000025-006011	ENV	6	11	in
2727	RLC-CU001	SRN-CU001-025	Inventory	SRC-CU001-FI000025	Sediment Residual Core Location	735215.02	1616802.32	New York State Plane East (ft) NAD 83	7/16/09 13:06	Core	SRC-CU001-FI000025-006011	ENV	6	11	in
2728	RLC-CU001	SRN-CU001-025	Inventory	SRC-CU001-FI000025	Sediment Residual Core Location	735215.02	1616802.32	New York State Plane East (ft) NAD 83	7/16/09 13:06	Core	SRC-CU001-FI000025-006011	ENV	6	11	in
2729	RLC-CU001	SRN-CU001-025	Inventory	SRC-CU001-FI000025	Sediment Residual Core Location	735215.02	1616802.32	New York State Plane East (ft) NAD 83	7/16/09 13:06	Core	SRC-CU001-FI000025-006011	ENV	6	11	in
2730	RLC-CU001	SRN-CU001-025	Inventory	SRC-CU001-FI000025	Sediment Residual Core Location	735215.02	1616802.32	New York State Plane East (ft) NAD 83	7/16/09 13:06	Core	SRC-CU001-FI000025-006011	ENV	6	11	in

Row ID	sample_name	dup_parent_sample_name	analyte_name	cas_rn	Lab_Reported_Result	Verified_Result	result_unit	Lab_Reported_MDL	Verified_MDL	Lab_Reported_RL	Verified_RL	limit_unit	Lab_Reported_Qualifier	Verified_Qualifier	Detected	Reportable
2666	SRC-CU001-FI000024-012018	NULL	AROCLOR 1254	11097-69-1	NULL	NULL	mg/kg	0.0054	0.0054	0.013	0.013	mg/kg	U	U	0	1
2667	SRC-CU001-FI000024-012018	NULL	AROCLOR 1260	11096-82-5	NULL	NULL	mg/kg	0.0054	0.0054	0.013	0.013	mg/kg	U	U	0	1
2668	SRC-CU001-FI000024-012018	NULL	Moisture Content	WC002	25	25	%	0.018	0.018	0.018	0.018	%	NULL	NULL	1	1
2669	SRC-CU001-FI000024-012018	NULL	Total PCBs	1336-36-3	NULL	NULL	mg/kg	0.0054	0.0054	0.013	0.013	mg/kg	U	U	0	1
2670	SRC-CU001-FI000024-012018	NULL	Tri+ PCBs	TRI_PLUS_PCB	0.005292	0.005292	mg/kg	0.0054	0.0054	0.0054	0.0054	mg/kg	NULL	U	0	1
2671	SRC-CU001-SI000024-000006	NULL	AROCLOR 1016	12674-11-2	NULL	NULL	mg/kg	0.0056	0.0056	0.014	0.014	mg/kg	U	U	0	1
2672	SRC-CU001-SI000024-000006	NULL	AROCLOR 1221	11104-28-2	0.013	0.013	mg/kg	0.0056	0.0056	0.014	0.014	mg/kg	J	J	1	1
2673	SRC-CU001-SI000024-000006	NULL	AROCLOR 1232	11141-16-5	NULL	NULL	mg/kg	0.0056	0.0056	0.014	0.014	mg/kg	U	U	0	1
2674	SRC-CU001-SI000024-000006	NULL	AROCLOR 1242	53469-21-9	0.011	0.011	mg/kg	0.0056	0.0056	0.014	0.014	mg/kg	J	J	1	1
2675	SRC-CU001-SI000024-000006	NULL	AROCLOR 1248	12672-29-6	NULL	NULL	mg/kg	0.0056	0.0056	0.014	0.014	mg/kg	U	U	0	1
2676	SRC-CU001-SI000024-000006	NULL	AROCLOR 1254	11097-69-1	NULL	NULL	mg/kg	0.0056	0.0056	0.014	0.014	mg/kg	U	U	0	1
2677	SRC-CU001-SI000024-000006	NULL	AROCLOR 1260	11096-82-5	NULL	NULL	mg/kg	0.0056	0.0056	0.014	0.014	mg/kg	U	U	0	1
2678	SRC-CU001-SI000024-000006	NULL	Moisture Content	WC002	27	27	%	0.02	0.02	0.02	0.02	%	NULL	NULL	1	1
2679	SRC-CU001-SI000024-000006	NULL	Total PCBs	1336-36-3	0.024	0.024	mg/kg	0.0056	0.0056	0.054	0.054	mg/kg	J	J	1	1
2680	SRC-CU001-SI000024-000006	NULL	Tri+ PCBs	TRI_PLUS_PCB	0.014378	0.014378	mg/kg	0.0056	0.0056	0.0056	0.0056	mg/kg	NULL	NULL	1	1
2681	SRC-CU001-SI000024-006012	NULL	AROCLOR 1016	12674-11-2	NULL	NULL	mg/kg	0.0035	0.0035	0.013	0.013	mg/kg	U	U	0	1
2682	SRC-CU001-SI000024-006012	NULL	AROCLOR 1221	11104-28-2	0.006	0.006	mg/kg	0.0035	0.0035	0.013	0.013	mg/kg	J	J	1	1
2683	SRC-CU001-SI000024-006012	NULL	AROCLOR 1232	11141-16-5	NULL	NULL	mg/kg	0.0035	0.0035	0.013	0.013	mg/kg	U	U	0	1
2684	SRC-CU001-SI000024-006012	NULL	AROCLOR 1242	53469-21-9	NULL	NULL	mg/kg	0.0035	0.0035	0.013	0.013	mg/kg	U	U	0	1
2685	SRC-CU001-SI000024-006012	NULL	AROCLOR 1248	12672-29-6	NULL	NULL	mg/kg	0.0035	0.0035	0.013	0.013	mg/kg	U	U	0	1
2686	SRC-CU001-SI000024-006012	NULL	AROCLOR 1254	11097-69-1	NULL	NULL	mg/kg	0.0035	0.0035	0.013	0.013	mg/kg	U	U	0	1
2687	SRC-CU001-SI000024-006012	NULL	AROCLOR 1260	11096-82-5	NULL	NULL	mg/kg	0.0035	0.0035	0.013	0.013	mg/kg	U	U	0	1
2688	SRC-CU001-SI000024-006012	NULL	Moisture Content	WC002	25.8	25.8	%	1	1	1	1	%	NULL	NULL	1	1
2689	SRC-CU001-SI000024-006012	NULL	Total PCBs	1336-36-3	0.006	0.006	mg/kg	0.0035	0.0035	0.054	0.054	mg/kg	J	J	1	1
2690	SRC-CU001-SI000024-006012	NULL	Tri+ PCBs	TRI_PLUS_PCB	0.004025	0.004025	mg/kg	0.0035	0.0035	0.0035	0.0035	mg/kg	NULL	NULL	1	1
2691	SRC-CU001-SR000024-000006	NULL	AROCLOR 1016	12674-11-2	NULL	NULL	mg/kg	0.0058	0.0058	0.014	0.014	mg/kg	U	U	0	1
2692	SRC-CU001-SR000024-000006	NULL	AROCLOR 1221	11104-28-2	0.05	0.05	mg/kg	0.0058	0.0058	0.014	0.014	mg/kg	NULL	NULL	1	1
2693	SRC-CU001-SR000024-000006	NULL	AROCLOR 1232	11141-16-5	NULL	NULL	mg/kg	0.0058	0.0058	0.014	0.014	mg/kg	U	U	0	1
2694	SRC-CU001-SR000024-000006	NULL	AROCLOR 1242	53469-21-9	0.084	0.084	mg/kg	0.0058	0.0058	0.014	0.014	mg/kg	NULL	NULL	1	1
2695	SRC-CU001-SR000024-000006	NULL	AROCLOR 1248	12672-29-6	NULL	NULL	mg/kg	0.0058	0.0058	0.014	0.014	mg/kg	U	U	0	1
2696	SRC-CU001-SR000024-000006	NULL	AROCLOR 1254	11097-69-1	NULL	NULL	mg/kg	0.0058	0.0058	0.014	0.014	mg/kg	U	U	0	1
2697	SRC-CU001-SR000024-000006	NULL	AROCLOR 1260	11096-82-5	NULL	NULL	mg/kg	0.0058	0.0058	0.014	0.014	mg/kg	U	U	0	1
2698	SRC-CU001-SR000024-000006	NULL	Moisture Content	WC002	30	30	%	0.019	0.019	0.019	0.019	%	NULL	NULL	1	1
2699	SRC-CU001-SR000024-000006	NULL	Total PCBs	1336-36-3	0.134	0.134	mg/kg	0.0058	0.0058	0.056	0.056	mg/kg	NULL	J	1	1
2700	SRC-CU001-SR000024-000006	NULL	Tri+ PCBs	TRI_PLUS_PCB	0.086079	0.086079	mg/kg	0.0058	0.0058	0.0058	0.0058	mg/kg	NULL	NULL	1	1
2701	SRC-CU001-SR000024-006012	NULL	AROCLOR 1016	12674-11-2	NULL	NULL	mg/kg	0.0035	0.0035	0.013	0.013	mg/kg	U	U	0	1
2702	SRC-CU001-SR000024-006012	NULL	AROCLOR 1221	11104-28-2	0.12	0.12	mg/kg	0.0035	0.0035	0.013	0.013	mg/kg	NULL	NULL	1	1
2703	SRC-CU001-SR000024-006012	NULL	AROCLOR 1232	11141-16-5	NULL	NULL	mg/kg	0.0035	0.0035	0.013	0.013	mg/kg	U	U	0	1
2704	SRC-CU001-SR000024-006012	NULL	AROCLOR 1242	53469-21-9	0.032	0.032	mg/kg	0.0035	0.0035	0.013	0.013	mg/kg	NULL	NULL	1	1
2705	SRC-CU001-SR000024-006012	NULL	AROCLOR 1248	12672-29-6	NULL	NULL	mg/kg	0.0035	0.0035	0.013	0.013	mg/kg	U	U	0	1
2706	SRC-CU001-SR000024-006012	NULL	AROCLOR 1254	11097-69-1	NULL	NULL	mg/kg	0.0035	0.0035	0.013	0.013	mg/kg	U	U	0	1
2707	SRC-CU001-SR000024-006012	NULL	AROCLOR 1260	11096-82-5	NULL	NULL	mg/kg	0.0035	0.0035	0.013	0.013	mg/kg	U	U	0	1
2708	SRC-CU001-SR000024-006012	NULL	Moisture Content	WC002	25.6	25.6	%	1	1	1	1	%	NULL	NULL	1	1
2709	SRC-CU001-SR000024-006012	NULL	Total PCBs	1336-36-3	0.16	0.16	mg/kg	0.0035	0.0035	0.054	0.054	mg/kg	NULL	NULL	1	1
2710	SRC-CU001-SR000024-006012	NULL	Tri+ PCBs	TRI_PLUS_PCB	0.0475125	0.0475125	mg/kg	0.0035	0.0035	0.0035	0.0035	mg/kg	NULL	NULL	1	1
2711	SRC-CU001-FI000025-000006	NULL	AROCLOR 1016	12674-11-2	NULL	NULL	mg/kg	0.14	0.14	0.33	0.33	mg/kg	U	U	0	1
2712	SRC-CU001-FI000025-000006	NULL	AROCLOR 1221	11104-28-2	4.6	4.6	mg/kg	0.14	0.14	0.33	0.33	mg/kg	NULL	NULL	1	1
2713	SRC-CU001-FI000025-000006	NULL	AROCLOR 1232	11141-16-5	NULL	NULL	mg/kg	0.14	0.14	0.33	0.33	mg/kg	U	U	0	1
2714	SRC-CU001-FI000025-000006	NULL	AROCLOR 1242	53469-21-9	6.5	6.5	mg/kg	0.14	0.14	0.33	0.33	mg/kg	NULL	NULL	1	1
2715	SRC-CU001-FI000025-000006	NULL	AROCLOR 1248	12672-29-6	NULL	NULL	mg/kg	0.14	0.14	0.33	0.33	mg/kg	U	U	0	1
2716	SRC-CU001-FI000025-000006	NULL	AROCLOR 1254	11097-69-1	NULL	NULL	mg/kg	0.14	0.14	0.33	0.33	mg/kg	U	U	0	1
2717	SRC-CU001-FI000025-000006	NULL	AROCLOR 1260	11096-82-5	NULL	NULL	mg/kg	0.14	0.14	0.33	0.33	mg/kg	U	U	0	1
2718	SRC-CU001-FI000025-000006	NULL	Moisture Content	WC002	11	11	%	0.019	0.019	0.019	0.019	%	NULL	NULL	1	1
2719	SRC-CU001-FI000025-000006	NULL	Total PCBs	1336-36-3	11.1	11.1	mg/kg	0.14	0.14	0.33	0.33	mg/kg	NULL	NULL	1	1
2720	SRC-CU001-FI000025-000006	NULL	Tri+ PCBs	TRI_PLUS_PCB	6.6227	6.6227	mg/kg	0.14	0.14	0.14	0.14	mg/kg	NULL	NULL	1	1
2721	SRC-CU001-FI000025-006011	NULL	AROCLOR 1016	12674-11-2	NULL	NULL	mg/kg	0.1	0.1	0.25	0.25	mg/kg	U	U	0	1
2722	SRC-CU001-FI000025-006011	NULL	AROCLOR 1221	11104-28-2	2.8	2.8	mg/kg	0.1	0.1	0.25	0.25	mg/kg	NULL	NULL	1	1
2723	SRC-CU001-FI000025-006011	NULL	AROCLOR 1232	11141-16-5	NULL	NULL	mg/kg	0.1	0.1	0.25	0.25	mg/kg	U	U	0	1
2724	SRC-CU001-FI000025-006011	NULL	AROCLOR 1242	53469-21-9	4.1	4.1	mg/kg	0.1	0.1	0.25	0.25	mg/kg	NULL	NULL	1	1
2725	SRC-CU001-FI000025-006011	NULL	AROCLOR 1248	12672-29-6	NULL	NULL	mg/kg	0.1	0.1	0.25	0.25	mg/kg	U	U	0	1
2726	SRC-CU001-FI000025-006011	NULL	AROCLOR 1254	11097-69-1	NULL	NULL	mg/kg	0.1	0.1	0.25	0.25	mg/kg	U	U	0	1
2727	SRC-CU001-FI000025-006011	NULL	AROCLOR 1260	11096-82-5	NULL	NULL	mg/kg	0.1	0.1	0.25	0.25	mg/kg	U	U	0	1
2728	SRC-CU001-FI000025-006011	NULL	Moisture Content	WC002	20	20	%	0.019	0.019	0.019	0.019	%	NULL	NULL	1	1
2729	SRC-CU001-FI000025-006011	NULL	Total PCBs	1336-36-3	6.9	6.9	mg/kg	0.1	0.1	0.25	0.25	mg/kg	NULL	NULL	1	1
2730	SRC-CU001-FI000025-006011	NULL	Tri+ PCBs	TRI_PLUS_PCB	4.1685	4.1685	mg/kg	0.1	0.1	0.1	0.1	mg/kg	NULL	NULL	1	1

Row ID	cu_id	node_id	dredge_pass	core_id	location_type	x_coord	y_coord	coord_system	sample_dt	collection_method	sample_name	sample_type	start_depth	end_depth	depth_unit
2731	RLC-CU001	SRN-CU001-025	Second Inventory	SRC-CU001-SI000025	Sediment Residual Core Location	735222.41	1616800.11	New York State Plane East (ft) NAD 83	9/21/09 11:32	Core	SRC-CU001-SI000025-000006	ENV	0	6	in
2732	RLC-CU001	SRN-CU001-025	Second Inventory	SRC-CU001-SI000025	Sediment Residual Core Location	735222.41	1616800.11	New York State Plane East (ft) NAD 83	9/21/09 11:32	Core	SRC-CU001-SI000025-000006	ENV	0	6	in
2733	RLC-CU001	SRN-CU001-025	Second Inventory	SRC-CU001-SI000025	Sediment Residual Core Location	735222.41	1616800.11	New York State Plane East (ft) NAD 83	9/21/09 11:32	Core	SRC-CU001-SI000025-000006	ENV	0	6	in
2734	RLC-CU001	SRN-CU001-025	Second Inventory	SRC-CU001-SI000025	Sediment Residual Core Location	735222.41	1616800.11	New York State Plane East (ft) NAD 83	9/21/09 11:32	Core	SRC-CU001-SI000025-000006	ENV	0	6	in
2735	RLC-CU001	SRN-CU001-025	Second Inventory	SRC-CU001-SI000025	Sediment Residual Core Location	735222.41	1616800.11	New York State Plane East (ft) NAD 83	9/21/09 11:32	Core	SRC-CU001-SI000025-000006	ENV	0	6	in
2736	RLC-CU001	SRN-CU001-025	Second Inventory	SRC-CU001-SI000025	Sediment Residual Core Location	735222.41	1616800.11	New York State Plane East (ft) NAD 83	9/21/09 11:32	Core	SRC-CU001-SI000025-000006	ENV	0	6	in
2737	RLC-CU001	SRN-CU001-025	Second Inventory	SRC-CU001-SI000025	Sediment Residual Core Location	735222.41	1616800.11	New York State Plane East (ft) NAD 83	9/21/09 11:32	Core	SRC-CU001-SI000025-000006	ENV	0	6	in
2738	RLC-CU001	SRN-CU001-025	Second Inventory	SRC-CU001-SI000025	Sediment Residual Core Location	735222.41	1616800.11	New York State Plane East (ft) NAD 83	9/21/09 11:32	Core	SRC-CU001-SI000025-000006	ENV	0	6	in
2739	RLC-CU001	SRN-CU001-025	Second Inventory	SRC-CU001-SI000025	Sediment Residual Core Location	735222.41	1616800.11	New York State Plane East (ft) NAD 83	9/21/09 11:32	Core	SRC-CU001-SI000025-000006	ENV	0	6	in
2740	RLC-CU001	SRN-CU001-025	Second Inventory	SRC-CU001-SI000025	Sediment Residual Core Location	735222.41	1616800.11	New York State Plane East (ft) NAD 83	9/21/09 11:32	Core	SRC-CU001-SI000025-000006	ENV	0	6	in
2741	RLC-CU001	SRN-CU001-025	Second Inventory	SRC-CU001-SI000025	Sediment Residual Core Location	735222.41	1616800.11	New York State Plane East (ft) NAD 83	9/21/09 11:32	Core	SRC-CU001-SI000025-006013	ENV	6	13	in
2742	RLC-CU001	SRN-CU001-025	Second Inventory	SRC-CU001-SI000025	Sediment Residual Core Location	735222.41	1616800.11	New York State Plane East (ft) NAD 83	9/21/09 11:32	Core	SRC-CU001-SI000025-006013	ENV	6	13	in
2743	RLC-CU001	SRN-CU001-025	Second Inventory	SRC-CU001-SI000025	Sediment Residual Core Location	735222.41	1616800.11	New York State Plane East (ft) NAD 83	9/21/09 11:32	Core	SRC-CU001-SI000025-006013	ENV	6	13	in
2744	RLC-CU001	SRN-CU001-025	Second Inventory	SRC-CU001-SI000025	Sediment Residual Core Location	735222.41	1616800.11	New York State Plane East (ft) NAD 83	9/21/09 11:32	Core	SRC-CU001-SI000025-006013	ENV	6	13	in
2745	RLC-CU001	SRN-CU001-025	Second Inventory	SRC-CU001-SI000025	Sediment Residual Core Location	735222.41	1616800.11	New York State Plane East (ft) NAD 83	9/21/09 11:32	Core	SRC-CU001-SI000025-006013	ENV	6	13	in
2746	RLC-CU001	SRN-CU001-025	Second Inventory	SRC-CU001-SI000025	Sediment Residual Core Location	735222.41	1616800.11	New York State Plane East (ft) NAD 83	9/21/09 11:32	Core	SRC-CU001-SI000025-006013	ENV	6	13	in
2747	RLC-CU001	SRN-CU001-025	Second Inventory	SRC-CU001-SI000025	Sediment Residual Core Location	735222.41	1616800.11	New York State Plane East (ft) NAD 83	9/21/09 11:32	Core	SRC-CU001-SI000025-006013	ENV	6	13	in
2748	RLC-CU001	SRN-CU001-025	Second Inventory	SRC-CU001-SI000025	Sediment Residual Core Location	735222.41	1616800.11	New York State Plane East (ft) NAD 83	9/21/09 11:32	Core	SRC-CU001-SI000025-006013	ENV	6	13	in
2749	RLC-CU001	SRN-CU001-025	Second Inventory	SRC-CU001-SI000025	Sediment Residual Core Location	735222.41	1616800.11	New York State Plane East (ft) NAD 83	9/21/09 11:32	Core	SRC-CU001-SI000025-006013	ENV	6	13	in
2750	RLC-CU001	SRN-CU001-025	Second Inventory	SRC-CU001-SI000025	Sediment Residual Core Location	735222.41	1616800.11	New York State Plane East (ft) NAD 83	9/21/09 11:32	Core	SRC-CU001-SI000025-006013	ENV	6	13	in
2751	RLC-CU001	SRN-CU001-025	Second Residual	SRC-CU001-SR000025	Sediment Residual Core Location	735215.36	1616799.03	New York State Plane East (ft) NAD 83	10/15/09 15:32	Core	SRC-CU001-SR000025-000006	ENV	0	6	in
2752	RLC-CU001	SRN-CU001-025	Second Residual	SRC-CU001-SR000025	Sediment Residual Core Location	735215.36	1616799.03	New York State Plane East (ft) NAD 83	10/15/09 15:32	Core	SRC-CU001-SR000025-000006	ENV	0	6	in
2753	RLC-CU001	SRN-CU001-025	Second Residual	SRC-CU001-SR000025	Sediment Residual Core Location	735215.36	1616799.03	New York State Plane East (ft) NAD 83	10/15/09 15:32	Core	SRC-CU001-SR000025-000006	ENV	0	6	in
2754	RLC-CU001	SRN-CU001-025	Second Residual	SRC-CU001-SR000025	Sediment Residual Core Location	735215.36	1616799.03	New York State Plane East (ft) NAD 83	10/15/09 15:32	Core	SRC-CU001-SR000025-000006	ENV	0	6	in
2755	RLC-CU001	SRN-CU001-025	Second Residual	SRC-CU001-SR000025	Sediment Residual Core Location	735215.36	1616799.03	New York State Plane East (ft) NAD 83	10/15/09 15:32	Core	SRC-CU001-SR000025-000006	ENV	0	6	in
2756	RLC-CU001	SRN-CU001-025	Second Residual	SRC-CU001-SR000025	Sediment Residual Core Location	735215.36	1616799.03	New York State Plane East (ft) NAD 83	10/15/09 15:32	Core	SRC-CU001-SR000025-000006	ENV	0	6	in
2757	RLC-CU001	SRN-CU001-025	Second Residual	SRC-CU001-SR000025	Sediment Residual Core Location	735215.36	1616799.03	New York State Plane East (ft) NAD 83	10/15/09 15:32	Core	SRC-CU001-SR000025-000006	ENV	0	6	in
2758	RLC-CU001	SRN-CU001-025	Second Residual	SRC-CU001-SR000025	Sediment Residual Core Location	735215.36	1616799.03	New York State Plane East (ft) NAD 83	10/15/09 15:32	Core	SRC-CU001-SR000025-000006	ENV	0	6	in
2759	RLC-CU001	SRN-CU001-025	Second Residual	SRC-CU001-SR000025	Sediment Residual Core Location	735215.36	1616799.03	New York State Plane East (ft) NAD 83	10/15/09 15:32	Core	SRC-CU001-SR000025-000006	ENV	0	6	in
2760	RLC-CU001	SRN-CU001-025	Second Residual	SRC-CU001-SR000025	Sediment Residual Core Location	735215.36	1616799.03	New York State Plane East (ft) NAD 83	10/15/09 15:32	Core	SRC-CU001-SR000025-000006	ENV	0	6	in
2761	RLC-CU001	SRN-CU001-025	Second Residual	SRC-CU001-SR000025	Sediment Residual Core Location	735215.36	1616799.03	New York State Plane East (ft) NAD 83	10/15/09 15:32	Core	SRC-CU001-SR000025-006010	ENV	6	10	in
2762	RLC-CU001	SRN-CU001-025	Second Residual	SRC-CU001-SR000025	Sediment Residual Core Location	735215.36	1616799.03	New York State Plane East (ft) NAD 83	10/15/09 15:32	Core	SRC-CU001-SR000025-006010	ENV	6	10	in
2763	RLC-CU001	SRN-CU001-025	Second Residual	SRC-CU001-SR000025	Sediment Residual Core Location	735215.36	1616799.03	New York State Plane East (ft) NAD 83	10/15/09 15:32	Core	SRC-CU001-SR000025-006010	ENV	6	10	in
2764	RLC-CU001	SRN-CU001-025	Second Residual	SRC-CU001-SR000025	Sediment Residual Core Location	735215.36	1616799.03	New York State Plane East (ft) NAD 83	10/15/09 15:32	Core	SRC-CU001-SR000025-006010	ENV	6	10	in
2765	RLC-CU001	SRN-CU001-025	Second Residual	SRC-CU001-SR000025	Sediment Residual Core Location	735215.36	1616799.03	New York State Plane East (ft) NAD 83	10/15/09 15:32	Core	SRC-CU001-SR000025-006010	ENV	6	10	in
2766	RLC-CU001	SRN-CU001-025	Second Residual	SRC-CU001-SR000025	Sediment Residual Core Location	735215.36	1616799.03	New York State Plane East (ft) NAD 83	10/15/09 15:32	Core	SRC-CU001-SR000025-006010	ENV	6	10	in
2767	RLC-CU001	SRN-CU001-025	Second Residual	SRC-CU001-SR000025	Sediment Residual Core Location	735215.36	1616799.03	New York State Plane East (ft) NAD 83	10/15/09 15:32	Core	SRC-CU001-SR000025-006010	ENV	6	10	in
2768	RLC-CU001	SRN-CU001-025	Second Residual	SRC-CU001-SR000025	Sediment Residual Core Location	735215.36	1616799.03	New York State Plane East (ft) NAD 83	10/15/09 15:32	Core	SRC-CU001-SR000025-006010	ENV	6	10	in
2769	RLC-CU001	SRN-CU001-025	Second Residual	SRC-CU001-SR000025	Sediment Residual Core Location	735215.36	1616799.03	New York State Plane East (ft) NAD 83	10/15/09 15:32	Core	SRC-CU001-SR000025-006010	ENV	6	10	in
2770	RLC-CU001	SRN-CU001-025	Second Residual	SRC-CU001-SR000025	Sediment Residual Core Location	735215.36	1616799.03	New York State Plane East (ft) NAD 83	10/15/09 15:32	Core	SRC-CU001-SR000025-006010	ENV	6	10	in
2771	RLC-CU001	SRN-CU001-025	THIRD RESIDUAL	SRC-CU001-TR000025	Sediment Residual Core Location	735219.91	1616800.03	New York State Plane East (ft) NAD 83	10/27/09 13:59	Core	SRC-CU001-TR000025-000006	ENV	0	6	in
2772	RLC-CU001	SRN-CU001-025	THIRD RESIDUAL	SRC-CU001-TR000025	Sediment Residual Core Location	735219.91	1616800.03	New York State Plane East (ft) NAD 83	10/27/09 13:59	Core	SRC-CU001-TR000025-000006	ENV	0	6	in
2773	RLC-CU001	SRN-CU001-025	THIRD RESIDUAL	SRC-CU001-TR000025	Sediment Residual Core Location	735219.91	1616800.03	New York State Plane East (ft) NAD 83	10/27/09 13:59	Core	SRC-CU001-TR000025-000006	ENV	0	6	in
2774	RLC-CU001	SRN-CU001-025	THIRD RESIDUAL	SRC-CU001-TR000025	Sediment Residual Core Location	735219.91	1616800.03	New York State Plane East (ft) NAD 83	10/27/09 13:59	Core	SRC-CU001-TR000025-000006	ENV	0	6	in
2775	RLC-CU001	SRN-CU001-025	THIRD RESIDUAL	SRC-CU001-TR000025	Sediment Residual Core Location	735219.91	1616800.03	New York State Plane East (ft) NAD 83	10/27/09 13:59	Core	SRC-CU001-TR000025-000006	ENV	0	6	in
2776	RLC-CU001	SRN-CU001-025	THIRD RESIDUAL	SRC-CU001-TR000025	Sediment Residual Core Location	735219.91	1616800.03	New York State Plane East (ft) NAD 83	10/27/09 13:59	Core	SRC-CU001-TR000025-000006	ENV	0	6	in
2777	RLC-CU001	SRN-CU001-025	THIRD RESIDUAL	SRC-CU001-TR000025	Sediment Residual Core Location	735219.91	1616800.03	New York State Plane East (ft) NAD 83	10/27/09 13:59	Core	SRC-CU001-TR000025-000006	ENV	0	6	in
2778	RLC-CU001	SRN-CU001-025	THIRD RESIDUAL	SRC-CU001-TR000025	Sediment Residual Core Location	735219.91	1616800.03	New York State Plane East (ft) NAD 83	10/27/09 13:59	Core	SRC-CU001-TR000025-000006	ENV	0	6	in
2779	RLC-CU001	SRN-CU001-025	THIRD RESIDUAL	SRC-CU001-TR000025	Sediment Residual Core Location	735219.91	1616800.03	New York State Plane East (ft) NAD 83	10/27/09 13:59	Core	SRC-CU001-TR000025-000006	ENV	0	6	in
2780	RLC-CU001	SRN-CU001-025	THIRD RESIDUAL	SRC-CU001-TR000025	Sediment Residual Core Location	735219.91	1616800.03	New York State Plane East (ft) NAD 83	10/27/09 13:59	Core	SRC-CU001-TR000025-000006	ENV	0	6	in
2781	RLC-CU001	SRN-CU001-025	THIRD RESIDUAL	SRC-CU001-TR000025	Sediment Residual Core Location	735219.91	1616800.03	New York State Plane East (ft) NAD 83	10/27/09 13:59	Core	SRC-CU001-TR000025-006012	ENV	6	12	in
2782	RLC-CU001	SRN-CU001-025	THIRD RESIDUAL	SRC-CU001-TR000025	Sediment Residual Core Location	735219.91	1616800.03	New York State Plane East (ft) NAD 83	10/27/09 13:59	Core	SRC-CU001-TR000025-006012	ENV	6	12	in
2783	RLC-CU001	SRN-CU001-025	THIRD RESIDUAL	SRC-CU001-TR000025	Sediment Residual Core Location	735219.91	1616800.03	New York State Plane East (ft) NAD 83	10/27/09 13:59	Core	SRC-CU001-TR000025-006012	ENV	6	12	in
2784	RLC-CU001	SRN-CU001-025	THIRD RESIDUAL	SRC-CU001-TR000025	Sediment Residual Core Location	735219.91	1616800.03	New York State Plane East (ft) NAD 83	10/27/09 13:59	Core	SRC-CU001-TR000025-006012	ENV	6	12	in
2785	RLC-CU001	SRN-CU001-025	THIRD RESIDUAL	SRC-CU001-TR000025	Sediment Residual Core Location	735219.91	1616800.03	New York State Plane East (ft) NAD 83	10/27/09 13:59	Core	SRC-CU001-TR000025-006012	ENV	6	12	in
2786	RLC-CU001	SRN-CU001-025	THIRD RESIDUAL	SRC-CU001-TR000025	Sediment Residual Core Location	735219.91	1616800.03	New York State Plane East (ft) NAD 83	10/27/09 13:59	Core	SRC-CU001-TR000025-006012	ENV	6	12	in
2787	RLC-CU001	SRN-CU001-025	THIRD RESIDUAL	SRC-CU001-TR000025	Sediment Residual Core Location	735219.91	1616800.03	New York State Plane East (ft) NAD 83	10/27/09 13:59	Core	SRC-CU001-TR000025-006012	ENV	6	12	in
2788	RLC-CU001	SRN-CU001-025	THIRD RESIDUAL	SRC-CU001-TR000025	Sediment Residual Core Location	735219.91	1616800.03	New York State Plane East (ft) NAD 83	10/27/09 13:59	Core	SRC-CU001-TR000025-006012	ENV	6	12	in
2789	RLC-CU001	SRN-CU001-025	THIRD RESIDUAL	SRC-CU001-TR000025	Sediment Residual Core Location	735219.91	1616800.03	New York State Plane East (ft) NAD 83	10/27/09 13:59	Core	SRC-CU001-TR000025-006012	ENV	6	12	in
2790	RLC-CU001	SRN-CU001-025	THIRD RESIDUAL	SRC-CU001-TR000025	Sediment Residual Core Location	735219.91	1616800.03	New York State Plane East (ft) NAD 83	10/27/09 13:59	Core	SRC-CU001-TR000025-006012	ENV	6	12	in
2791	RLC-CU001	SRN-CU001-025	THIRD RESIDUAL	SRC-CU001-TR000025	Sediment Residual Core Location	735219.91	1616800.03	New York State Plane East (ft) NAD 83	10/27/09 13:59	Core	SRC-CU001-TR000025-012018	ENV	12	18	in
2792	RLC-CU001	SRN-CU001-025	THIRD RESIDUAL	SRC-CU001-TR000025	Sediment Residual Core Location	735219.91	1616800.03	New York State Plane East (ft) NAD 83	10/27/09 13:59	Core	SRC-CU001-TR000025-012018	ENV	12	18	in
2793	RLC-CU001	SRN-CU001-025	THIRD RESIDUAL	SRC-CU001-TR000025	Sediment Residual Core Location	735219.91	1616800.03	New York State Plane East (ft) NAD 83	10/27/09 13:59	Core	SRC-CU001-TR000025-012018	ENV	12	18	in
2794	RLC-CU001	SRN-CU001-025	THIRD RESIDUAL	SRC-CU001-TR000025	Sediment Residual Core Location	735219.91	1616800.03	New York State Plane East (ft) NAD 83	10/27/09 13:59	Core	SRC-CU001-TR000025-012018	ENV	12	18	in
2795	RLC-CU001	SRN-CU001-025	THIRD RESIDUAL	SRC-CU001-TR000025	Sediment Residual Core Location	735219.91	1616800.03	New York State Plane East (ft) NAD 83	10/27/09 13:59	Core	SRC-CU001-TR000025-012018	ENV	12	18	in

Row ID	sample_name	dup_parent_sample_name	analyte_name	cas_rn	Lab_Reported_Result	Verified_Result	result_unit	Lab_Reported_MDL	Verified_MDL	Lab_Reported_RL	Verified_RL	limit_unit	Lab_Reported_Qualifier	Verified_Qualifier	Detected	Reportable
2731	SRC-CU001-SI000025-000006	NULL	AROCLOR 1016	12674-11-2	NULL	NULL	mg/kg	0.091	0.091	0.22	0.22	mg/kg	U	U	0	1
2732	SRC-CU001-SI000025-000006	NULL	AROCLOR 1221	11104-28-2	4.4	4.4	mg/kg	0.091	0.091	0.22	0.22	mg/kg	NULL	NULL	1	1
2733	SRC-CU001-SI000025-000006	NULL	AROCLOR 1232	11141-16-5	NULL	NULL	mg/kg	0.091	0.091	0.22	0.22	mg/kg	U	U	0	1
2734	SRC-CU001-SI000025-000006	NULL	AROCLOR 1242	53469-21-9	6.4	6.4	mg/kg	0.091	0.091	0.22	0.22	mg/kg	NULL	NULL	1	1
2735	SRC-CU001-SI000025-000006	NULL	AROCLOR 1248	12672-29-6	NULL	NULL	mg/kg	0.091	0.091	0.22	0.22	mg/kg	U	U	0	1
2736	SRC-CU001-SI000025-000006	NULL	AROCLOR 1254	11097-69-1	NULL	NULL	mg/kg	0.091	0.091	0.22	0.22	mg/kg	U	U	0	1
2737	SRC-CU001-SI000025-000006	NULL	AROCLOR 1260	11096-82-5	NULL	NULL	mg/kg	0.091	0.091	0.22	0.22	mg/kg	U	U	0	1
2738	SRC-CU001-SI000025-000006	NULL	Moisture Content	WC002	11	11	%	0.019	0.019	0.019	0.019	%	NULL	NULL	1	1
2739	SRC-CU001-SI000025-000006	NULL	Total PCBs	1336-36-3	10.8	10.8	mg/kg	0.091	0.091	0.87	0.87	mg/kg	NULL	NULL	1	1
2740	SRC-CU001-SI000025-000006	NULL	Tri+ PCBs	TRI_PLUS_PCB	6.481405	6.481405	mg/kg	0.091	0.091	0.091	0.091	mg/kg	NULL	NULL	1	1
2741	SRC-CU001-SI000025-006013	NULL	AROCLOR 1016	12674-11-2	NULL	NULL	mg/kg	0.062	0.062	0.24	0.24	mg/kg	U	U	0	1
2742	SRC-CU001-SI000025-006013	NULL	AROCLOR 1221	11104-28-2	4.2	4.2	mg/kg	0.062	0.062	0.24	0.24	mg/kg	NULL	NULL	1	1
2743	SRC-CU001-SI000025-006013	NULL	AROCLOR 1232	11141-16-5	NULL	NULL	mg/kg	0.062	0.062	0.24	0.24	mg/kg	U	U	0	1
2744	SRC-CU001-SI000025-006013	NULL	AROCLOR 1242	53469-21-9	3.7	3.7	mg/kg	0.062	0.062	0.24	0.24	mg/kg	NULL	NULL	1	1
2745	SRC-CU001-SI000025-006013	NULL	AROCLOR 1248	12672-29-6	NULL	NULL	mg/kg	0.062	0.062	0.24	0.24	mg/kg	U	U	0	1
2746	SRC-CU001-SI000025-006013	NULL	AROCLOR 1254	11097-69-1	NULL	NULL	mg/kg	0.062	0.062	0.24	0.24	mg/kg	U	U	0	1
2747	SRC-CU001-SI000025-006013	NULL	AROCLOR 1260	11096-82-5	NULL	NULL	mg/kg	0.062	0.062	0.24	0.24	mg/kg	U	U	0	1
2748	SRC-CU001-SI000025-006013	NULL	Moisture Content	WC002	16.8	16.8	%	1	1	1	1	%	NULL	NULL	1	1
2749	SRC-CU001-SI000025-006013	NULL	Total PCBs	1336-36-3	7.9	7.9	mg/kg	0.062	0.062	0.96	0.96	mg/kg	NULL	NULL	1	1
2750	SRC-CU001-SI000025-006013	NULL	Tri+ PCBs	TRI_PLUS_PCB	3.98321	3.98321	mg/kg	0.062	0.062	0.062	0.062	mg/kg	NULL	NULL	1	1
2751	SRC-CU001-SR000025-000006	NULL	AROCLOR 1016	12674-11-2	NULL	NULL	mg/kg	0.37	0.37	0.89	0.89	mg/kg	U	U	0	1
2752	SRC-CU001-SR000025-000006	NULL	AROCLOR 1221	11104-28-2	16	16	mg/kg	0.37	0.37	0.89	0.89	mg/kg	NULL	NULL	1	1
2753	SRC-CU001-SR000025-000006	NULL	AROCLOR 1232	11141-16-5	NULL	NULL	mg/kg	0.37	0.37	0.89	0.89	mg/kg	U	U	0	1
2754	SRC-CU001-SR000025-000006	NULL	AROCLOR 1242	53469-21-9	17	17	mg/kg	0.37	0.37	0.89	0.89	mg/kg	NULL	NULL	1	1
2755	SRC-CU001-SR000025-000006	NULL	AROCLOR 1248	12672-29-6	NULL	NULL	mg/kg	0.37	0.37	0.89	0.89	mg/kg	U	U	0	1
2756	SRC-CU001-SR000025-000006	NULL	AROCLOR 1254	11097-69-1	NULL	NULL	mg/kg	0.37	0.37	0.89	0.89	mg/kg	U	U	0	1
2757	SRC-CU001-SR000025-000006	NULL	AROCLOR 1260	11096-82-5	NULL	NULL	mg/kg	0.37	0.37	0.89	0.89	mg/kg	U	U	0	1
2758	SRC-CU001-SR000025-000006	NULL	Moisture Content	WC002	23	23	%	0.02	0.02	0.02	0.02	%	NULL	NULL	1	1
2759	SRC-CU001-SR000025-000006	NULL	Total PCBs	1336-36-3	33	33	mg/kg	0.37	0.37	3.6	3.6	mg/kg	NULL	J	1	1
2760	SRC-CU001-SR000025-000006	NULL	Tri+ PCBs	TRI_PLUS_PCB	17.87835	17.87835	mg/kg	0.37	0.37	0.37	0.37	mg/kg	NULL	NULL	1	1
2761	SRC-CU001-SR000025-006010	NULL	AROCLOR 1016	12674-11-2	NULL	NULL	mg/kg	0.16	0.16	0.62	0.62	mg/kg	U	U	0	1
2762	SRC-CU001-SR000025-006010	NULL	AROCLOR 1221	11104-28-2	5.6	5.6	mg/kg	0.16	0.16	0.62	0.62	mg/kg	NULL	NULL	1	1
2763	SRC-CU001-SR000025-006010	NULL	AROCLOR 1232	11141-16-5	NULL	NULL	mg/kg	0.16	0.16	0.62	0.62	mg/kg	U	U	0	1
2764	SRC-CU001-SR000025-006010	NULL	AROCLOR 1242	53469-21-9	5.3	5.3	mg/kg	0.16	0.16	0.62	0.62	mg/kg	NULL	NULL	1	1
2765	SRC-CU001-SR000025-006010	NULL	AROCLOR 1248	12672-29-6	NULL	NULL	mg/kg	0.16	0.16	0.62	0.62	mg/kg	U	U	0	1
2766	SRC-CU001-SR000025-006010	NULL	AROCLOR 1254	11097-69-1	NULL	NULL	mg/kg	0.16	0.16	0.62	0.62	mg/kg	U	U	0	1
2767	SRC-CU001-SR000025-006010	NULL	AROCLOR 1260	11096-82-5	NULL	NULL	mg/kg	0.16	0.16	0.62	0.62	mg/kg	U	U	0	1
2768	SRC-CU001-SR000025-006010	NULL	Moisture Content	WC002	19.1	19.1	%	1	1	1	1	%	NULL	NULL	1	1
2769	SRC-CU001-SR000025-006010	NULL	Total PCBs	1336-36-3	11	11	mg/kg	0.16	0.16	2.5	2.5	mg/kg	NULL	NULL	1	1
2770	SRC-CU001-SR000025-006010	NULL	Tri+ PCBs	TRI_PLUS_PCB	5.6798	5.6798	mg/kg	0.16	0.16	0.16	0.16	mg/kg	NULL	NULL	1	1
2771	SRC-CU001-TR000025-000006	NULL	AROCLOR 1016	12674-11-2	NULL	NULL	mg/kg	1.1	1.1	2.6	2.6	mg/kg	U	U	0	1
2772	SRC-CU001-TR000025-000006	NULL	AROCLOR 1221	11104-28-2	69	69	mg/kg	1.1	1.1	2.6	2.6	mg/kg	NULL	NULL	1	1
2773	SRC-CU001-TR000025-000006	NULL	AROCLOR 1232	11141-16-5	NULL	NULL	mg/kg	1.1	1.1	2.6	2.6	mg/kg	U	U	0	1
2774	SRC-CU001-TR000025-000006	NULL	AROCLOR 1242	53469-21-9	47	47	mg/kg	1.1	1.1	2.6	2.6	mg/kg	NULL	NULL	1	1
2775	SRC-CU001-TR000025-000006	NULL	AROCLOR 1248	12672-29-6	NULL	NULL	mg/kg	1.1	1.1	2.6	2.6	mg/kg	U	U	0	1
2776	SRC-CU001-TR000025-000006	NULL	AROCLOR 1254	11097-69-1	NULL	NULL	mg/kg	1.1	1.1	2.6	2.6	mg/kg	U	U	0	1
2777	SRC-CU001-TR000025-000006	NULL	AROCLOR 1260	11096-82-5	NULL	NULL	mg/kg	1.1	1.1	2.6	2.6	mg/kg	U	U	0	1
2778	SRC-CU001-TR000025-000006	NULL	Moisture Content	WC002	24	24	%	0.019	0.019	0.019	0.019	%	NULL	NULL	1	1
2779	SRC-CU001-TR000025-000006	NULL	Total PCBs	1336-36-3	116	116	mg/kg	1.1	1.1	10	10	mg/kg	NULL	NULL	1	1
2780	SRC-CU001-TR000025-000006	NULL	Tri+ PCBs	TRI_PLUS_PCB	52.9305	52.9305	mg/kg	1.1	1.1	1.1	1.1	mg/kg	NULL	NULL	1	1
2781	SRC-CU001-TR000025-006012	NULL	AROCLOR 1016	12674-11-2	NULL	NULL	mg/kg	0.61	0.61	1.5	1.5	mg/kg	U	U	0	1
2782	SRC-CU001-TR000025-006012	NULL	AROCLOR 1221	11104-28-2	44	44	mg/kg	0.61	0.61	1.5	1.5	mg/kg	NULL	NULL	1	1
2783	SRC-CU001-TR000025-006012	NULL	AROCLOR 1232	11141-16-5	NULL	NULL	mg/kg	0.61	0.61	1.5	1.5	mg/kg	U	U	0	1
2784	SRC-CU001-TR000025-006012	NULL	AROCLOR 1242	53469-21-9	31	31	mg/kg	0.61	0.61	1.5	1.5	mg/kg	NULL	NULL	1	1
2785	SRC-CU001-TR000025-006012	NULL	AROCLOR 1248	12672-29-6	NULL	NULL	mg/kg	0.61	0.61	1.5	1.5	mg/kg	U	U	0	1
2786	SRC-CU001-TR000025-006012	NULL	AROCLOR 1254	11097-69-1	NULL	NULL	mg/kg	0.61	0.61	1.5	1.5	mg/kg	U	U	0	1
2787	SRC-CU001-TR000025-006012	NULL	AROCLOR 1260	11096-82-5	NULL	NULL	mg/kg	0.61	0.61	1.5	1.5	mg/kg	U	U	0	1
2788	SRC-CU001-TR000025-006012	NULL	Moisture Content	WC002	53	53	%	0.02	0.02	0.02	0.02	%	NULL	NULL	1	1
2789	SRC-CU001-TR000025-006012	NULL	Total PCBs	1336-36-3	75	75	mg/kg	0.61	0.61	5.9	5.9	mg/kg	NULL	NULL	1	1
2790	SRC-CU001-TR000025-006012	NULL	Tri+ PCBs	TRI_PLUS_PCB	34.64755	34.64755	mg/kg	0.61	0.61	0.61	0.61	mg/kg	NULL	NULL	1	1
2791	SRC-CU001-TR000025-012018	NULL	AROCLOR 1016	12674-11-2	NULL	NULL	mg/kg	1.2	1.2	2.9	2.9	mg/kg	U	U	0	1
2792	SRC-CU001-TR000025-012018	NULL	AROCLOR 1221	11104-28-2	120	120	mg/kg	1.2	1.2	2.9	2.9	mg/kg	NULL	NULL	1	1
2793	SRC-CU001-TR000025-012018	NULL	AROCLOR 1232	11141-16-5	NULL	NULL	mg/kg	1.2	1.2	2.9	2.9	mg/kg	U	U	0	1
2794	SRC-CU001-TR000025-012018	NULL	AROCLOR 1242	53469-21-9	35	35	mg/kg	1.2	1.2	2.9	2.9	mg/kg	NULL	NULL	1	1
2795	SRC-CU001-TR000025-012018	NULL	AROCLOR 1248	12672-29-6	NULL	NULL	mg/kg	1.2	1.2	2.9	2.9	mg/kg	U	U	0	1

Row ID	cu_id	node_id	dredge_pass	core_id	location_type	x_coord	y_coord	coord_system	sample_dt	collection_method	sample_name	sample_type	start_depth	end_depth	depth_unit
2796	RLC-CU001	SRN-CU001-025	THIRD RESIDUAL	SRC-CU001-TR000025	Sediment Residual Core Location	735219.91	1616800.03	New York State Plane East (ft) NAD 83	10/27/09 13:59	Core	SRC-CU001-TR000025-012018	ENV	12	18	in
2797	RLC-CU001	SRN-CU001-025	THIRD RESIDUAL	SRC-CU001-TR000025	Sediment Residual Core Location	735219.91	1616800.03	New York State Plane East (ft) NAD 83	10/27/09 13:59	Core	SRC-CU001-TR000025-012018	ENV	12	18	in
2798	RLC-CU001	SRN-CU001-025	THIRD RESIDUAL	SRC-CU001-TR000025	Sediment Residual Core Location	735219.91	1616800.03	New York State Plane East (ft) NAD 83	10/27/09 13:59	Core	SRC-CU001-TR000025-012018	ENV	12	18	in
2799	RLC-CU001	SRN-CU001-025	THIRD RESIDUAL	SRC-CU001-TR000025	Sediment Residual Core Location	735219.91	1616800.03	New York State Plane East (ft) NAD 83	10/27/09 13:59	Core	SRC-CU001-TR000025-012018	ENV	12	18	in
2800	RLC-CU001	SRN-CU001-025	THIRD RESIDUAL	SRC-CU001-TR000025	Sediment Residual Core Location	735219.91	1616800.03	New York State Plane East (ft) NAD 83	10/27/09 13:59	Core	SRC-CU001-TR000025-012018	ENV	12	18	in
2801	RLC-CU001	SRN-CU001-025	THIRD RESIDUAL	SRC-CU001-TR000025	Sediment Residual Core Location	735219.91	1616800.03	New York State Plane East (ft) NAD 83	10/27/09 13:59	Core	SRC-CU001-TR000025-018024	ENV	18	24	in
2802	RLC-CU001	SRN-CU001-025	THIRD RESIDUAL	SRC-CU001-TR000025	Sediment Residual Core Location	735219.91	1616800.03	New York State Plane East (ft) NAD 83	10/27/09 13:59	Core	SRC-CU001-TR000025-018024	ENV	18	24	in
2803	RLC-CU001	SRN-CU001-025	THIRD RESIDUAL	SRC-CU001-TR000025	Sediment Residual Core Location	735219.91	1616800.03	New York State Plane East (ft) NAD 83	10/27/09 13:59	Core	SRC-CU001-TR000025-018024	ENV	18	24	in
2804	RLC-CU001	SRN-CU001-025	THIRD RESIDUAL	SRC-CU001-TR000025	Sediment Residual Core Location	735219.91	1616800.03	New York State Plane East (ft) NAD 83	10/27/09 13:59	Core	SRC-CU001-TR000025-018024	ENV	18	24	in
2805	RLC-CU001	SRN-CU001-025	THIRD RESIDUAL	SRC-CU001-TR000025	Sediment Residual Core Location	735219.91	1616800.03	New York State Plane East (ft) NAD 83	10/27/09 13:59	Core	SRC-CU001-TR000025-018024	ENV	18	24	in
2806	RLC-CU001	SRN-CU001-025	THIRD RESIDUAL	SRC-CU001-TR000025	Sediment Residual Core Location	735219.91	1616800.03	New York State Plane East (ft) NAD 83	10/27/09 13:59	Core	SRC-CU001-TR000025-018024	ENV	18	24	in
2807	RLC-CU001	SRN-CU001-025	THIRD RESIDUAL	SRC-CU001-TR000025	Sediment Residual Core Location	735219.91	1616800.03	New York State Plane East (ft) NAD 83	10/27/09 13:59	Core	SRC-CU001-TR000025-018024	ENV	18	24	in
2808	RLC-CU001	SRN-CU001-025	THIRD RESIDUAL	SRC-CU001-TR000025	Sediment Residual Core Location	735219.91	1616800.03	New York State Plane East (ft) NAD 83	10/27/09 13:59	Core	SRC-CU001-TR000025-018024	ENV	18	24	in
2809	RLC-CU001	SRN-CU001-025	THIRD RESIDUAL	SRC-CU001-TR000025	Sediment Residual Core Location	735219.91	1616800.03	New York State Plane East (ft) NAD 83	10/27/09 13:59	Core	SRC-CU001-TR000025-018024	ENV	18	24	in
2810	RLC-CU001	SRN-CU001-025	THIRD RESIDUAL	SRC-CU001-TR000025	Sediment Residual Core Location	735219.91	1616800.03	New York State Plane East (ft) NAD 83	10/27/09 13:59	Core	SRC-CU001-TR000025-018024	ENV	18	24	in
2811	RLC-CU001	SRN-CU001-026	Inventory	SRC-CU001-FI000026	Sediment Residual Core Location	735080	1616788.93	New York State Plane East (ft) NAD 83	7/16/09 11:32	Core	SRC-CU001-FI000026-000006	ENV	0	6	in
2812	RLC-CU001	SRN-CU001-026	Inventory	SRC-CU001-FI000026	Sediment Residual Core Location	735080	1616788.93	New York State Plane East (ft) NAD 83	7/16/09 11:32	Core	SRC-CU001-FI000026-000006	ENV	0	6	in
2813	RLC-CU001	SRN-CU001-026	Inventory	SRC-CU001-FI000026	Sediment Residual Core Location	735080	1616788.93	New York State Plane East (ft) NAD 83	7/16/09 11:32	Core	SRC-CU001-FI000026-000006	ENV	0	6	in
2814	RLC-CU001	SRN-CU001-026	Inventory	SRC-CU001-FI000026	Sediment Residual Core Location	735080	1616788.93	New York State Plane East (ft) NAD 83	7/16/09 11:32	Core	SRC-CU001-FI000026-000006	ENV	0	6	in
2815	RLC-CU001	SRN-CU001-026	Inventory	SRC-CU001-FI000026	Sediment Residual Core Location	735080	1616788.93	New York State Plane East (ft) NAD 83	7/16/09 11:32	Core	SRC-CU001-FI000026-000006	ENV	0	6	in
2816	RLC-CU001	SRN-CU001-026	Inventory	SRC-CU001-FI000026	Sediment Residual Core Location	735080	1616788.93	New York State Plane East (ft) NAD 83	7/16/09 11:32	Core	SRC-CU001-FI000026-000006	ENV	0	6	in
2817	RLC-CU001	SRN-CU001-026	Inventory	SRC-CU001-FI000026	Sediment Residual Core Location	735080	1616788.93	New York State Plane East (ft) NAD 83	7/16/09 11:32	Core	SRC-CU001-FI000026-000006	ENV	0	6	in
2818	RLC-CU001	SRN-CU001-026	Inventory	SRC-CU001-FI000026	Sediment Residual Core Location	735080	1616788.93	New York State Plane East (ft) NAD 83	7/16/09 11:32	Core	SRC-CU001-FI000026-000006	ENV	0	6	in
2819	RLC-CU001	SRN-CU001-026	Inventory	SRC-CU001-FI000026	Sediment Residual Core Location	735080	1616788.93	New York State Plane East (ft) NAD 83	7/16/09 11:32	Core	SRC-CU001-FI000026-000006	ENV	0	6	in
2820	RLC-CU001	SRN-CU001-026	Inventory	SRC-CU001-FI000026	Sediment Residual Core Location	735080	1616788.93	New York State Plane East (ft) NAD 83	7/16/09 11:32	Core	SRC-CU001-FI000026-000006	ENV	0	6	in
2821	RLC-CU001	SRN-CU001-026	Inventory	SRC-CU001-FI000026	Sediment Residual Core Location	735080	1616788.93	New York State Plane East (ft) NAD 83	7/16/09 11:32	Core	SRC-CU001-FI000026-006014	ENV	6	14	in
2822	RLC-CU001	SRN-CU001-026	Inventory	SRC-CU001-FI000026	Sediment Residual Core Location	735080	1616788.93	New York State Plane East (ft) NAD 83	7/16/09 11:32	Core	SRC-CU001-FI000026-006014	ENV	6	14	in
2823	RLC-CU001	SRN-CU001-026	Inventory	SRC-CU001-FI000026	Sediment Residual Core Location	735080	1616788.93	New York State Plane East (ft) NAD 83	7/16/09 11:32	Core	SRC-CU001-FI000026-006014	ENV	6	14	in
2824	RLC-CU001	SRN-CU001-026	Inventory	SRC-CU001-FI000026	Sediment Residual Core Location	735080	1616788.93	New York State Plane East (ft) NAD 83	7/16/09 11:32	Core	SRC-CU001-FI000026-006014	ENV	6	14	in
2825	RLC-CU001	SRN-CU001-026	Inventory	SRC-CU001-FI000026	Sediment Residual Core Location	735080	1616788.93	New York State Plane East (ft) NAD 83	7/16/09 11:32	Core	SRC-CU001-FI000026-006014	ENV	6	14	in
2826	RLC-CU001	SRN-CU001-026	Inventory	SRC-CU001-FI000026	Sediment Residual Core Location	735080	1616788.93	New York State Plane East (ft) NAD 83	7/16/09 11:32	Core	SRC-CU001-FI000026-006014	ENV	6	14	in
2827	RLC-CU001	SRN-CU001-026	Inventory	SRC-CU001-FI000026	Sediment Residual Core Location	735080	1616788.93	New York State Plane East (ft) NAD 83	7/16/09 11:32	Core	SRC-CU001-FI000026-006014	ENV	6	14	in
2828	RLC-CU001	SRN-CU001-026	Inventory	SRC-CU001-FI000026	Sediment Residual Core Location	735080	1616788.93	New York State Plane East (ft) NAD 83	7/16/09 11:32	Core	SRC-CU001-FI000026-006014	ENV	6	14	in
2829	RLC-CU001	SRN-CU001-026	Inventory	SRC-CU001-FI000026	Sediment Residual Core Location	735080	1616788.93	New York State Plane East (ft) NAD 83	7/16/09 11:32	Core	SRC-CU001-FI000026-006014	ENV	6	14	in
2830	RLC-CU001	SRN-CU001-026	Inventory	SRC-CU001-FI000026	Sediment Residual Core Location	735080	1616788.93	New York State Plane East (ft) NAD 83	7/16/09 11:32	Core	SRC-CU001-FI000026-006014	ENV	6	14	in
2831	RLC-CU001	SRN-CU001-026	Second Inventory	SRC-CU001-SI000026	Sediment Residual Core Location	735077.93	1616783.73	New York State Plane East (ft) NAD 83	9/22/09 11:02	Core	SRC-CU001-SI000026-000006	ENV	0	6	in
2832	RLC-CU001	SRN-CU001-026	Second Inventory	SRC-CU001-SI000026	Sediment Residual Core Location	735077.93	1616783.73	New York State Plane East (ft) NAD 83	9/22/09 11:02	Core	SRC-CU001-SI000026-000006	ENV	0	6	in
2833	RLC-CU001	SRN-CU001-026	Second Inventory	SRC-CU001-SI000026	Sediment Residual Core Location	735077.93	1616783.73	New York State Plane East (ft) NAD 83	9/22/09 11:02	Core	SRC-CU001-SI000026-000006	ENV	0	6	in
2834	RLC-CU001	SRN-CU001-026	Second Inventory	SRC-CU001-SI000026	Sediment Residual Core Location	735077.93	1616783.73	New York State Plane East (ft) NAD 83	9/22/09 11:02	Core	SRC-CU001-SI000026-000006	ENV	0	6	in
2835	RLC-CU001	SRN-CU001-026	Second Inventory	SRC-CU001-SI000026	Sediment Residual Core Location	735077.93	1616783.73	New York State Plane East (ft) NAD 83	9/22/09 11:02	Core	SRC-CU001-SI000026-000006	ENV	0	6	in
2836	RLC-CU001	SRN-CU001-026	Second Inventory	SRC-CU001-SI000026	Sediment Residual Core Location	735077.93	1616783.73	New York State Plane East (ft) NAD 83	9/22/09 11:02	Core	SRC-CU001-SI000026-000006	ENV	0	6	in
2837	RLC-CU001	SRN-CU001-026	Second Inventory	SRC-CU001-SI000026	Sediment Residual Core Location	735077.93	1616783.73	New York State Plane East (ft) NAD 83	9/22/09 11:02	Core	SRC-CU001-SI000026-000006	ENV	0	6	in
2838	RLC-CU001	SRN-CU001-026	Second Inventory	SRC-CU001-SI000026	Sediment Residual Core Location	735077.93	1616783.73	New York State Plane East (ft) NAD 83	9/22/09 11:02	Core	SRC-CU001-SI000026-000006	ENV	0	6	in
2839	RLC-CU001	SRN-CU001-026	Second Inventory	SRC-CU001-SI000026	Sediment Residual Core Location	735077.93	1616783.73	New York State Plane East (ft) NAD 83	9/22/09 11:02	Core	SRC-CU001-SI000026-000006	ENV	0	6	in
2840	RLC-CU001	SRN-CU001-026	Second Inventory	SRC-CU001-SI000026	Sediment Residual Core Location	735077.93	1616783.73	New York State Plane East (ft) NAD 83	9/22/09 11:02	Core	SRC-CU001-SI000026-000006	ENV	0	6	in
2841	RLC-CU001	SRN-CU001-026	Second Inventory	SRC-CU001-SI000026	Sediment Residual Core Location	735077.93	1616783.73	New York State Plane East (ft) NAD 83	9/22/09 11:02	Core	SRC-CU001-SI000026-006012	ENV	6	12	in
2842	RLC-CU001	SRN-CU001-026	Second Inventory	SRC-CU001-SI000026	Sediment Residual Core Location	735077.93	1616783.73	New York State Plane East (ft) NAD 83	9/22/09 11:02	Core	SRC-CU001-SI000026-006012	ENV	6	12	in
2843	RLC-CU001	SRN-CU001-026	Second Inventory	SRC-CU001-SI000026	Sediment Residual Core Location	735077.93	1616783.73	New York State Plane East (ft) NAD 83	9/22/09 11:02	Core	SRC-CU001-SI000026-006012	ENV	6	12	in
2844	RLC-CU001	SRN-CU001-026	Second Inventory	SRC-CU001-SI000026	Sediment Residual Core Location	735077.93	1616783.73	New York State Plane East (ft) NAD 83	9/22/09 11:02	Core	SRC-CU001-SI000026-006012	ENV	6	12	in
2845	RLC-CU001	SRN-CU001-026	Second Inventory	SRC-CU001-SI000026	Sediment Residual Core Location	735077.93	1616783.73	New York State Plane East (ft) NAD 83	9/22/09 11:02	Core	SRC-CU001-SI000026-006012	ENV	6	12	in
2846	RLC-CU001	SRN-CU001-026	Second Inventory	SRC-CU001-SI000026	Sediment Residual Core Location	735077.93	1616783.73	New York State Plane East (ft) NAD 83	9/22/09 11:02	Core	SRC-CU001-SI000026-006012	ENV	6	12	in
2847	RLC-CU001	SRN-CU001-026	Second Inventory	SRC-CU001-SI000026	Sediment Residual Core Location	735077.93	1616783.73	New York State Plane East (ft) NAD 83	9/22/09 11:02	Core	SRC-CU001-SI000026-006012	ENV	6	12	in
2848	RLC-CU001	SRN-CU001-026	Second Inventory	SRC-CU001-SI000026	Sediment Residual Core Location	735077.93	1616783.73	New York State Plane East (ft) NAD 83	9/22/09 11:02	Core	SRC-CU001-SI000026-006012	ENV	6	12	in
2849	RLC-CU001	SRN-CU001-026	Second Inventory	SRC-CU001-SI000026	Sediment Residual Core Location	735077.93	1616783.73	New York State Plane East (ft) NAD 83	9/22/09 11:02	Core	SRC-CU001-SI000026-006012	ENV	6	12	in
2850	RLC-CU001	SRN-CU001-026	Second Inventory	SRC-CU001-SI000026	Sediment Residual Core Location	735077.93	1616783.73	New York State Plane East (ft) NAD 83	9/22/09 11:02	Core	SRC-CU001-SI000026-006012	ENV	6	12	in
2851	RLC-CU001	SRN-CU001-026	Second Residual	SRC-CU001-SR000026	Sediment Residual Core Location	735076.51	1616777.18	New York State Plane East (ft) NAD 83	10/15/09 15:50	Core	SRC-CU001-SR000026-000006	ENV	0	6	in
2852	RLC-CU001	SRN-CU001-026	Second Residual	SRC-CU001-SR000026	Sediment Residual Core Location	735076.51	1616777.18	New York State Plane East (ft) NAD 83	10/15/09 15:50	Core	SRC-CU001-SR000026-000006	ENV	0	6	in
2853	RLC-CU001	SRN-CU001-026	Second Residual	SRC-CU001-SR000026	Sediment Residual Core Location	735076.51	1616777.18	New York State Plane East (ft) NAD 83	10/15/09 15:50	Core	SRC-CU001-SR000026-000006	ENV	0	6	in
2854	RLC-CU001	SRN-CU001-026	Second Residual	SRC-CU001-SR000026	Sediment Residual Core Location	735076.51	1616777.18	New York State Plane East (ft) NAD 83	10/15/09 15:50	Core	SRC-CU001-SR000026-000006	ENV	0	6	in
2855	RLC-CU001	SRN-CU001-026	Second Residual	SRC-CU001-SR000026	Sediment Residual Core Location	735076.51	1616777.18	New York State Plane East (ft) NAD 83	10/15/09 15:50	Core	SRC-CU001-SR000026-000006	ENV	0	6	in
2856	RLC-CU001	SRN-CU001-026	Second Residual	SRC-CU001-SR000026	Sediment Residual Core Location	735076.51	1616777.18	New York State Plane East (ft) NAD 83	10/15/09 15:50	Core	SRC-CU001-SR000026-000006	ENV	0	6	in
2857	RLC-CU001	SRN-CU001-026	Second Residual	SRC-CU001-SR000026	Sediment Residual Core Location	735076.51	1616777.18	New York State Plane East (ft) NAD 83	10/15/09 15:50	Core	SRC-CU001-SR000026-000006	ENV	0	6	in
2858	RLC-CU001	SRN-CU001-026	Second Residual	SRC-CU001-SR000026	Sediment Residual Core Location	735076.51	1616777.18	New York State Plane East (ft) NAD 83	10/15/09 15:50	Core	SRC-CU001-SR000026-000006	ENV	0	6	in
2859	RLC-CU001	SRN-CU001-026	Second Residual	SRC-CU001-SR000026	Sediment Residual Core Location	735076.51	1616777.18	New York State Plane East (ft) NAD 83	10/15/09 15:50	Core	SRC-CU001-SR000026-000006	ENV	0	6	in
2860	RLC-CU001	SRN-CU001-026	Second Residual	SRC-CU001-SR000026	Sediment Residual Core Location	735076.51	1616777.18	New York State Plane East (ft) NAD 83	10/15/09 15:50	Core	SRC-CU001-SR000026-000006	ENV	0	6	in

Row ID	sample_name	dup_parent_sample_name	analyte_name	cas_rn	Lab_Reported_Result	Verified_Result	result_unit	Lab_Reported_MDL	Verified_MDL	Lab_Reported_RL	Verified_RL	limit_unit	Lab_Reported_Qualifier	Verified_Qualifier	Detected	Reportable
2796	SRC-CU001-TR000025-012018	NULL	AROCLOR 1254	11097-69-1	NULL	NULL	mg/kg	1.2	1.2	2.9	2.9	mg/kg	U	U	0	1
2797	SRC-CU001-TR000025-012018	NULL	AROCLOR 1260	11096-82-5	NULL	NULL	mg/kg	1.2	1.2	2.9	2.9	mg/kg	U	U	0	1
2798	SRC-CU001-TR000025-012018	NULL	Moisture Content	WC002	65	65	%	0.019	0.019	0.019	0.019	%	NULL	NULL	1	1
2799	SRC-CU001-TR000025-012018	NULL	Total PCBs	1336-36-3	155	155	mg/kg	1.2	1.2	11	11	mg/kg	NULL	NULL	1	1
2800	SRC-CU001-TR000025-012018	NULL	Tri+ PCBs	TRI_PLUS_PCB	49.196	49.196	mg/kg	1.2	1.2	1.2	1.2	mg/kg	NULL	NULL	1	1
2801	SRC-CU001-TR000025-018024	NULL	AROCLOR 1016	12674-11-2	NULL	NULL	mg/kg	0.89	0.89	2.2	2.2	mg/kg	U	U	0	1
2802	SRC-CU001-TR000025-018024	NULL	AROCLOR 1221	11104-28-2	65	65	mg/kg	0.89	0.89	2.2	2.2	mg/kg	NULL	NULL	1	1
2803	SRC-CU001-TR000025-018024	NULL	AROCLOR 1232	11141-16-5	NULL	NULL	mg/kg	0.89	0.89	2.2	2.2	mg/kg	U	U	0	1
2804	SRC-CU001-TR000025-018024	NULL	AROCLOR 1242	53469-21-9	35	35	mg/kg	0.89	0.89	2.2	2.2	mg/kg	NULL	NULL	1	1
2805	SRC-CU001-TR000025-018024	NULL	AROCLOR 1248	12672-29-6	NULL	NULL	mg/kg	0.89	0.89	2.2	2.2	mg/kg	U	U	0	1
2806	SRC-CU001-TR000025-018024	NULL	AROCLOR 1254	11097-69-1	NULL	NULL	mg/kg	0.89	0.89	2.2	2.2	mg/kg	U	U	0	1
2807	SRC-CU001-TR000025-018024	NULL	AROCLOR 1260	11096-82-5	NULL	NULL	mg/kg	0.89	0.89	2.2	2.2	mg/kg	U	U	0	1
2808	SRC-CU001-TR000025-018024	NULL	Moisture Content	WC002	58	58	%	0.02	0.02	0.02	0.02	%	NULL	NULL	1	1
2809	SRC-CU001-TR000025-018024	NULL	Total PCBs	1336-36-3	100	100	mg/kg	0.89	0.89	8.6	8.6	mg/kg	NULL	NULL	1	1
2810	SRC-CU001-TR000025-018024	NULL	Tri+ PCBs	TRI_PLUS_PCB	41.35495	41.35495	mg/kg	0.89	0.89	0.89	0.89	mg/kg	NULL	NULL	1	1
2811	SRC-CU001-FI000026-000006	NULL	AROCLOR 1016	12674-11-2	NULL	NULL	mg/kg	0.14	0.14	0.35	0.35	mg/kg	U	U	0	1
2812	SRC-CU001-FI000026-000006	NULL	AROCLOR 1221	11104-28-2	8.1	8.1	mg/kg	0.14	0.14	0.35	0.35	mg/kg	NULL	NULL	1	1
2813	SRC-CU001-FI000026-000006	NULL	AROCLOR 1232	11141-16-5	NULL	NULL	mg/kg	0.14	0.14	0.35	0.35	mg/kg	U	U	0	1
2814	SRC-CU001-FI000026-000006	NULL	AROCLOR 1242	53469-21-9	6.9	6.9	mg/kg	0.14	0.14	0.35	0.35	mg/kg	NULL	NULL	1	1
2815	SRC-CU001-FI000026-000006	NULL	AROCLOR 1248	12672-29-6	NULL	NULL	mg/kg	0.14	0.14	0.35	0.35	mg/kg	U	U	0	1
2816	SRC-CU001-FI000026-000006	NULL	AROCLOR 1254	11097-69-1	NULL	NULL	mg/kg	0.14	0.14	0.35	0.35	mg/kg	U	U	0	1
2817	SRC-CU001-FI000026-000006	NULL	AROCLOR 1260	11096-82-5	NULL	NULL	mg/kg	0.14	0.14	0.35	0.35	mg/kg	U	U	0	1
2818	SRC-CU001-FI000026-000006	NULL	Moisture Content	WC002	43	43	%	0.02	0.02	0.02	0.02	%	NULL	NULL	1	1
2819	SRC-CU001-FI000026-000006	NULL	Total PCBs	1336-36-3	15	15	mg/kg	0.14	0.14	0.35	0.35	mg/kg	NULL	NULL	1	1
2820	SRC-CU001-FI000026-000006	NULL	Tri+ PCBs	TRI_PLUS_PCB	7.4767	7.4767	mg/kg	0.14	0.14	0.14	0.14	mg/kg	NULL	NULL	1	1
2821	SRC-CU001-FI000026-006014	NULL	AROCLOR 1016	12674-11-2	NULL	NULL	mg/kg	0.12	0.12	0.3	0.3	mg/kg	U	U	0	1
2822	SRC-CU001-FI000026-006014	NULL	AROCLOR 1221	11104-28-2	3.5	3.5	mg/kg	0.12	0.12	0.3	0.3	mg/kg	NULL	NULL	1	1
2823	SRC-CU001-FI000026-006014	NULL	AROCLOR 1232	11141-16-5	NULL	NULL	mg/kg	0.12	0.12	0.3	0.3	mg/kg	U	U	0	1
2824	SRC-CU001-FI000026-006014	NULL	AROCLOR 1242	53469-21-9	5.3	5.3	mg/kg	0.12	0.12	0.3	0.3	mg/kg	NULL	NULL	1	1
2825	SRC-CU001-FI000026-006014	NULL	AROCLOR 1248	12672-29-6	NULL	NULL	mg/kg	0.12	0.12	0.3	0.3	mg/kg	U	U	0	1
2826	SRC-CU001-FI000026-006014	NULL	AROCLOR 1254	11097-69-1	NULL	NULL	mg/kg	0.12	0.12	0.3	0.3	mg/kg	U	U	0	1
2827	SRC-CU001-FI000026-006014	NULL	AROCLOR 1260	11096-82-5	NULL	NULL	mg/kg	0.12	0.12	0.3	0.3	mg/kg	U	U	0	1
2828	SRC-CU001-FI000026-006014	NULL	Moisture Content	WC002	35	35	%	0.018	0.018	0.018	0.018	%	NULL	NULL	1	1
2829	SRC-CU001-FI000026-006014	NULL	Total PCBs	1336-36-3	8.8	8.8	mg/kg	0.12	0.12	0.3	0.3	mg/kg	NULL	NULL	1	1
2830	SRC-CU001-FI000026-006014	NULL	Tri+ PCBs	TRI_PLUS_PCB	5.3676	5.3676	mg/kg	0.12	0.12	0.12	0.12	mg/kg	NULL	NULL	1	1
2831	SRC-CU001-SI000026-000006	NULL	AROCLOR 1016	12674-11-2	NULL	NULL	mg/kg	0.31	0.31	0.75	0.75	mg/kg	U	U	0	1
2832	SRC-CU001-SI000026-000006	NULL	AROCLOR 1221	11104-28-2	9.3	9.3	mg/kg	0.31	0.31	0.75	0.75	mg/kg	NULL	NULL	1	1
2833	SRC-CU001-SI000026-000006	NULL	AROCLOR 1232	11141-16-5	NULL	NULL	mg/kg	0.31	0.31	0.75	0.75	mg/kg	U	U	0	1
2834	SRC-CU001-SI000026-000006	NULL	AROCLOR 1242	53469-21-9	15	15	mg/kg	0.31	0.31	0.75	0.75	mg/kg	NULL	NULL	1	1
2835	SRC-CU001-SI000026-000006	NULL	AROCLOR 1248	12672-29-6	NULL	NULL	mg/kg	0.31	0.31	0.75	0.75	mg/kg	U	U	0	1
2836	SRC-CU001-SI000026-000006	NULL	AROCLOR 1254	11097-69-1	NULL	NULL	mg/kg	0.31	0.31	0.75	0.75	mg/kg	U	U	0	1
2837	SRC-CU001-SI000026-000006	NULL	AROCLOR 1260	11096-82-5	NULL	NULL	mg/kg	0.31	0.31	0.75	0.75	mg/kg	U	U	0	1
2838	SRC-CU001-SI000026-000006	NULL	Moisture Content	WC002	74	74	%	0.019	0.019	0.019	0.019	%	NULL	NULL	1	1
2839	SRC-CU001-SI000026-000006	NULL	Total PCBs	1336-36-3	24.3	24.3	mg/kg	0.31	0.31	3	3	mg/kg	NULL	NULL	1	1
2840	SRC-CU001-SI000026-000006	NULL	Tri+ PCBs	TRI_PLUS_PCB	15.09305	15.09305	mg/kg	0.31	0.31	0.31	0.31	mg/kg	NULL	NULL	1	1
2841	SRC-CU001-SI000026-006012	NULL	AROCLOR 1016	12674-11-2	NULL	NULL	mg/kg	0.029	0.029	0.11	0.11	mg/kg	U	UJ	0	1
2842	SRC-CU001-SI000026-006012	NULL	AROCLOR 1221	11104-28-2	3.2	3.2	mg/kg	0.029	0.029	0.11	0.11	mg/kg	NULL	J	1	1
2843	SRC-CU001-SI000026-006012	NULL	AROCLOR 1232	11141-16-5	NULL	NULL	mg/kg	0.029	0.029	0.11	0.11	mg/kg	U	UJ	0	1
2844	SRC-CU001-SI000026-006012	NULL	AROCLOR 1242	53469-21-9	3.2	3.2	mg/kg	0.029	0.029	0.11	0.11	mg/kg	NULL	J	1	1
2845	SRC-CU001-SI000026-006012	NULL	AROCLOR 1248	12672-29-6	NULL	NULL	mg/kg	0.029	0.029	0.11	0.11	mg/kg	U	UJ	0	1
2846	SRC-CU001-SI000026-006012	NULL	AROCLOR 1254	11097-69-1	NULL	NULL	mg/kg	0.029	0.029	0.11	0.11	mg/kg	U	UJ	0	1
2847	SRC-CU001-SI000026-006012	NULL	AROCLOR 1260	11096-82-5	NULL	NULL	mg/kg	0.029	0.029	0.11	0.11	mg/kg	U	UJ	0	1
2848	SRC-CU001-SI000026-006012	NULL	Moisture Content	WC002	54.5	54.5	%	1	1	1	1	%	NULL	NULL	1	1
2849	SRC-CU001-SI000026-006012	NULL	Total PCBs	1336-36-3	6.4	6.4	mg/kg	0.029	0.029	0.44	0.44	mg/kg	NULL	J	1	1
2850	SRC-CU001-SI000026-006012	NULL	Tri+ PCBs	TRI_PLUS_PCB	3.373195	3.373195	mg/kg	0.029	0.029	0.029	0.029	mg/kg	NULL	NULL	1	1
2851	SRC-CU001-SR000026-000006	NULL	AROCLOR 1016	12674-11-2	NULL	NULL	mg/kg	0.3	0.3	0.72	0.72	mg/kg	U	U	0	1
2852	SRC-CU001-SR000026-000006	NULL	AROCLOR 1221	11104-28-2	20	20	mg/kg	0.3	0.3	0.72	0.72	mg/kg	NULL	NULL	1	1
2853	SRC-CU001-SR000026-000006	NULL	AROCLOR 1232	11141-16-5	NULL	NULL	mg/kg	0.3	0.3	0.72	0.72	mg/kg	U	U	0	1
2854	SRC-CU001-SR000026-000006	NULL	AROCLOR 1242	53469-21-9	16	16	mg/kg	0.3	0.3	0.72	0.72	mg/kg	NULL	NULL	1	1
2855	SRC-CU001-SR000026-000006	NULL	AROCLOR 1248	12672-29-6	NULL	NULL	mg/kg	0.3	0.3	0.72	0.72	mg/kg	U	U	0	1
2856	SRC-CU001-SR000026-000006	NULL	AROCLOR 1254	11097-69-1	2	2	mg/kg	0.3	0.3	0.72	0.72	mg/kg	NULL	NULL	1	1
2857	SRC-CU001-SR000026-000006	NULL	AROCLOR 1260	11096-82-5	NULL	NULL	mg/kg	0.3	0.3	0.72	0.72	mg/kg	U	U	0	1
2858	SRC-CU001-SR000026-000006	NULL	Moisture Content	WC002	72	72	%	0.02	0.02	0.02	0.02	%	NULL	NULL	1	1
2859	SRC-CU001-SR000026-000006	NULL	Total PCBs	1336-36-3	38	38	mg/kg	0.3	0.3	2.9	2.9	mg/kg	NULL	J	1	1
2860	SRC-CU001-SR000026-000006	NULL	Tri+ PCBs	TRI_PLUS_PCB	19.18	19.18	mg/kg	0.3	0.3	0.3	0.3	mg/kg	NULL	NULL	1	1

Row ID	cu_id	node_id	dredge_pass	core_id	location_type	x_coord	y_coord	coord_system	sample_dt	collection_method	sample_name	sample_type	start_depth	end_depth	depth_unit
2861	RLC-CU001	SRN-CU001-026	Second Residual	SRC-CU001-SR000026	Sediment Residual Core Location	735076.51	1616777.18	New York State Plane East (ft) NAD 83	10/15/09 15:50	Core	SRC-CU001-SR000026-006012	ENV	6	12	in
2862	RLC-CU001	SRN-CU001-026	Second Residual	SRC-CU001-SR000026	Sediment Residual Core Location	735076.51	1616777.18	New York State Plane East (ft) NAD 83	10/15/09 15:50	Core	SRC-CU001-SR000026-006012	ENV	6	12	in
2863	RLC-CU001	SRN-CU001-026	Second Residual	SRC-CU001-SR000026	Sediment Residual Core Location	735076.51	1616777.18	New York State Plane East (ft) NAD 83	10/15/09 15:50	Core	SRC-CU001-SR000026-006012	ENV	6	12	in
2864	RLC-CU001	SRN-CU001-026	Second Residual	SRC-CU001-SR000026	Sediment Residual Core Location	735076.51	1616777.18	New York State Plane East (ft) NAD 83	10/15/09 15:50	Core	SRC-CU001-SR000026-006012	ENV	6	12	in
2865	RLC-CU001	SRN-CU001-026	Second Residual	SRC-CU001-SR000026	Sediment Residual Core Location	735076.51	1616777.18	New York State Plane East (ft) NAD 83	10/15/09 15:50	Core	SRC-CU001-SR000026-006012	ENV	6	12	in
2866	RLC-CU001	SRN-CU001-026	Second Residual	SRC-CU001-SR000026	Sediment Residual Core Location	735076.51	1616777.18	New York State Plane East (ft) NAD 83	10/15/09 15:50	Core	SRC-CU001-SR000026-006012	ENV	6	12	in
2867	RLC-CU001	SRN-CU001-026	Second Residual	SRC-CU001-SR000026	Sediment Residual Core Location	735076.51	1616777.18	New York State Plane East (ft) NAD 83	10/15/09 15:50	Core	SRC-CU001-SR000026-006012	ENV	6	12	in
2868	RLC-CU001	SRN-CU001-026	Second Residual	SRC-CU001-SR000026	Sediment Residual Core Location	735076.51	1616777.18	New York State Plane East (ft) NAD 83	10/15/09 15:50	Core	SRC-CU001-SR000026-006012	ENV	6	12	in
2869	RLC-CU001	SRN-CU001-026	Second Residual	SRC-CU001-SR000026	Sediment Residual Core Location	735076.51	1616777.18	New York State Plane East (ft) NAD 83	10/15/09 15:50	Core	SRC-CU001-SR000026-006012	ENV	6	12	in
2870	RLC-CU001	SRN-CU001-026	Second Residual	SRC-CU001-SR000026	Sediment Residual Core Location	735076.51	1616777.18	New York State Plane East (ft) NAD 83	10/15/09 15:50	Core	SRC-CU001-SR000026-006012	ENV	6	12	in
2871	RLC-CU001	SRN-CU001-026	Second Residual	SRC-CU001-SR000026	Sediment Residual Core Location	735076.51	1616777.18	New York State Plane East (ft) NAD 83	10/15/09 15:50	Core	SRC-CU001-SR000026-012018	ENV	12	18	in
2872	RLC-CU001	SRN-CU001-026	Second Residual	SRC-CU001-SR000026	Sediment Residual Core Location	735076.51	1616777.18	New York State Plane East (ft) NAD 83	10/15/09 15:50	Core	SRC-CU001-SR000026-012018	ENV	12	18	in
2873	RLC-CU001	SRN-CU001-026	Second Residual	SRC-CU001-SR000026	Sediment Residual Core Location	735076.51	1616777.18	New York State Plane East (ft) NAD 83	10/15/09 15:50	Core	SRC-CU001-SR000026-012018	ENV	12	18	in
2874	RLC-CU001	SRN-CU001-026	Second Residual	SRC-CU001-SR000026	Sediment Residual Core Location	735076.51	1616777.18	New York State Plane East (ft) NAD 83	10/15/09 15:50	Core	SRC-CU001-SR000026-012018	ENV	12	18	in
2875	RLC-CU001	SRN-CU001-026	Second Residual	SRC-CU001-SR000026	Sediment Residual Core Location	735076.51	1616777.18	New York State Plane East (ft) NAD 83	10/15/09 15:50	Core	SRC-CU001-SR000026-012018	ENV	12	18	in
2876	RLC-CU001	SRN-CU001-026	Second Residual	SRC-CU001-SR000026	Sediment Residual Core Location	735076.51	1616777.18	New York State Plane East (ft) NAD 83	10/15/09 15:50	Core	SRC-CU001-SR000026-012018	ENV	12	18	in
2877	RLC-CU001	SRN-CU001-026	Second Residual	SRC-CU001-SR000026	Sediment Residual Core Location	735076.51	1616777.18	New York State Plane East (ft) NAD 83	10/15/09 15:50	Core	SRC-CU001-SR000026-012018	ENV	12	18	in
2878	RLC-CU001	SRN-CU001-026	Second Residual	SRC-CU001-SR000026	Sediment Residual Core Location	735076.51	1616777.18	New York State Plane East (ft) NAD 83	10/15/09 15:50	Core	SRC-CU001-SR000026-012018	ENV	12	18	in
2879	RLC-CU001	SRN-CU001-026	Second Residual	SRC-CU001-SR000026	Sediment Residual Core Location	735076.51	1616777.18	New York State Plane East (ft) NAD 83	10/15/09 15:50	Core	SRC-CU001-SR000026-012018	ENV	12	18	in
2880	RLC-CU001	SRN-CU001-026	Second Residual	SRC-CU001-SR000026	Sediment Residual Core Location	735076.51	1616777.18	New York State Plane East (ft) NAD 83	10/15/09 15:50	Core	SRC-CU001-SR000026-012018	ENV	12	18	in
2881	RLC-CU001	SRN-CU001-026	Second Residual	SRC-CU001-SR000026	Sediment Residual Core Location	735076.51	1616777.18	New York State Plane East (ft) NAD 83	10/15/09 15:50	Core	SRC-CU001-SR000026-018023	ENV	18	23	in
2882	RLC-CU001	SRN-CU001-026	Second Residual	SRC-CU001-SR000026	Sediment Residual Core Location	735076.51	1616777.18	New York State Plane East (ft) NAD 83	10/15/09 15:50	Core	SRC-CU001-SR000026-018023	ENV	18	23	in
2883	RLC-CU001	SRN-CU001-026	Second Residual	SRC-CU001-SR000026	Sediment Residual Core Location	735076.51	1616777.18	New York State Plane East (ft) NAD 83	10/15/09 15:50	Core	SRC-CU001-SR000026-018023	ENV	18	23	in
2884	RLC-CU001	SRN-CU001-026	Second Residual	SRC-CU001-SR000026	Sediment Residual Core Location	735076.51	1616777.18	New York State Plane East (ft) NAD 83	10/15/09 15:50	Core	SRC-CU001-SR000026-018023	ENV	18	23	in
2885	RLC-CU001	SRN-CU001-026	Second Residual	SRC-CU001-SR000026	Sediment Residual Core Location	735076.51	1616777.18	New York State Plane East (ft) NAD 83	10/15/09 15:50	Core	SRC-CU001-SR000026-018023	ENV	18	23	in
2886	RLC-CU001	SRN-CU001-026	Second Residual	SRC-CU001-SR000026	Sediment Residual Core Location	735076.51	1616777.18	New York State Plane East (ft) NAD 83	10/15/09 15:50	Core	SRC-CU001-SR000026-018023	ENV	18	23	in
2887	RLC-CU001	SRN-CU001-026	Second Residual	SRC-CU001-SR000026	Sediment Residual Core Location	735076.51	1616777.18	New York State Plane East (ft) NAD 83	10/15/09 15:50	Core	SRC-CU001-SR000026-018023	ENV	18	23	in
2888	RLC-CU001	SRN-CU001-026	Second Residual	SRC-CU001-SR000026	Sediment Residual Core Location	735076.51	1616777.18	New York State Plane East (ft) NAD 83	10/15/09 15:50	Core	SRC-CU001-SR000026-018023	ENV	18	23	in
2889	RLC-CU001	SRN-CU001-026	Second Residual	SRC-CU001-SR000026	Sediment Residual Core Location	735076.51	1616777.18	New York State Plane East (ft) NAD 83	10/15/09 15:50	Core	SRC-CU001-SR000026-018023	ENV	18	23	in
2890	RLC-CU001	SRN-CU001-026	Second Residual	SRC-CU001-SR000026	Sediment Residual Core Location	735076.51	1616777.18	New York State Plane East (ft) NAD 83	10/15/09 15:50	Core	SRC-CU001-SR000026-018023	ENV	18	23	in
2891	RLC-CU001	SRN-CU001-027	Inventory	SRC-CU001-FI000027	Sediment Residual Core Location	735139.73	1616755.73	New York State Plane East (ft) NAD 83	7/16/09 11:43	Core	SRC-CU001-FI000027-000006	ENV	0	6	in
2892	RLC-CU001	SRN-CU001-027	Inventory	SRC-CU001-FI000027	Sediment Residual Core Location	735139.73	1616755.73	New York State Plane East (ft) NAD 83	7/16/09 11:43	Core	SRC-CU001-FI000027-000006	ENV	0	6	in
2893	RLC-CU001	SRN-CU001-027	Inventory	SRC-CU001-FI000027	Sediment Residual Core Location	735139.73	1616755.73	New York State Plane East (ft) NAD 83	7/16/09 11:43	Core	SRC-CU001-FI000027-000006	ENV	0	6	in
2894	RLC-CU001	SRN-CU001-027	Inventory	SRC-CU001-FI000027	Sediment Residual Core Location	735139.73	1616755.73	New York State Plane East (ft) NAD 83	7/16/09 11:43	Core	SRC-CU001-FI000027-000006	ENV	0	6	in
2895	RLC-CU001	SRN-CU001-027	Inventory	SRC-CU001-FI000027	Sediment Residual Core Location	735139.73	1616755.73	New York State Plane East (ft) NAD 83	7/16/09 11:43	Core	SRC-CU001-FI000027-000006	ENV	0	6	in
2896	RLC-CU001	SRN-CU001-027	Inventory	SRC-CU001-FI000027	Sediment Residual Core Location	735139.73	1616755.73	New York State Plane East (ft) NAD 83	7/16/09 11:43	Core	SRC-CU001-FI000027-000006	ENV	0	6	in
2897	RLC-CU001	SRN-CU001-027	Inventory	SRC-CU001-FI000027	Sediment Residual Core Location	735139.73	1616755.73	New York State Plane East (ft) NAD 83	7/16/09 11:43	Core	SRC-CU001-FI000027-000006	ENV	0	6	in
2898	RLC-CU001	SRN-CU001-027	Inventory	SRC-CU001-FI000027	Sediment Residual Core Location	735139.73	1616755.73	New York State Plane East (ft) NAD 83	7/16/09 11:43	Core	SRC-CU001-FI000027-000006	ENV	0	6	in
2899	RLC-CU001	SRN-CU001-027	Inventory	SRC-CU001-FI000027	Sediment Residual Core Location	735139.73	1616755.73	New York State Plane East (ft) NAD 83	7/16/09 11:43	Core	SRC-CU001-FI000027-000006	ENV	0	6	in
2900	RLC-CU001	SRN-CU001-027	Inventory	SRC-CU001-FI000027	Sediment Residual Core Location	735139.73	1616755.73	New York State Plane East (ft) NAD 83	7/16/09 11:43	Core	SRC-CU001-FI000027-000006	ENV	0	6	in
2901	RLC-CU001	SRN-CU001-027	Second Inventory	SRC-CU001-SI000027	Sediment Residual Core Location	735139.32	1616753.66	New York State Plane East (ft) NAD 83	9/22/09 11:19	Core	SRC-CU001-SI000027-000006	ENV	0	6	in
2902	RLC-CU001	SRN-CU001-027	Second Inventory	SRC-CU001-SI000027	Sediment Residual Core Location	735139.32	1616753.66	New York State Plane East (ft) NAD 83	9/22/09 11:19	Core	SRC-CU001-SI000027-000006	ENV	0	6	in
2903	RLC-CU001	SRN-CU001-027	Second Inventory	SRC-CU001-SI000027	Sediment Residual Core Location	735139.32	1616753.66	New York State Plane East (ft) NAD 83	9/22/09 11:19	Core	SRC-CU001-SI000027-000006	ENV	0	6	in
2904	RLC-CU001	SRN-CU001-027	Second Inventory	SRC-CU001-SI000027	Sediment Residual Core Location	735139.32	1616753.66	New York State Plane East (ft) NAD 83	9/22/09 11:19	Core	SRC-CU001-SI000027-000006	ENV	0	6	in
2905	RLC-CU001	SRN-CU001-027	Second Inventory	SRC-CU001-SI000027	Sediment Residual Core Location	735139.32	1616753.66	New York State Plane East (ft) NAD 83	9/22/09 11:19	Core	SRC-CU001-SI000027-000006	ENV	0	6	in
2906	RLC-CU001	SRN-CU001-027	Second Inventory	SRC-CU001-SI000027	Sediment Residual Core Location	735139.32	1616753.66	New York State Plane East (ft) NAD 83	9/22/09 11:19	Core	SRC-CU001-SI000027-000006	ENV	0	6	in
2907	RLC-CU001	SRN-CU001-027	Second Inventory	SRC-CU001-SI000027	Sediment Residual Core Location	735139.32	1616753.66	New York State Plane East (ft) NAD 83	9/22/09 11:19	Core	SRC-CU001-SI000027-000006	ENV	0	6	in
2908	RLC-CU001	SRN-CU001-027	Second Inventory	SRC-CU001-SI000027	Sediment Residual Core Location	735139.32	1616753.66	New York State Plane East (ft) NAD 83	9/22/09 11:19	Core	SRC-CU001-SI000027-000006	ENV	0	6	in
2909	RLC-CU001	SRN-CU001-027	Second Inventory	SRC-CU001-SI000027	Sediment Residual Core Location	735139.32	1616753.66	New York State Plane East (ft) NAD 83	9/22/09 11:19	Core	SRC-CU001-SI000027-000006	ENV	0	6	in
2910	RLC-CU001	SRN-CU001-027	Second Inventory	SRC-CU001-SI000027	Sediment Residual Core Location	735139.32	1616753.66	New York State Plane East (ft) NAD 83	9/22/09 11:19	Core	SRC-CU001-SI000027-000006	ENV	0	6	in
2911	RLC-CU001	SRN-CU001-027	Second Inventory	SRC-CU001-SI000027	Sediment Residual Core Location	735139.32	1616753.66	New York State Plane East (ft) NAD 83	9/22/09 11:19	Core	SRC-CU001-SI000027-006012	ENV	6	12	in
2912	RLC-CU001	SRN-CU001-027	Second Inventory	SRC-CU001-SI000027	Sediment Residual Core Location	735139.32	1616753.66	New York State Plane East (ft) NAD 83	9/22/09 11:19	Core	SRC-CU001-SI000027-006012	ENV	6	12	in
2913	RLC-CU001	SRN-CU001-027	Second Inventory	SRC-CU001-SI000027	Sediment Residual Core Location	735139.32	1616753.66	New York State Plane East (ft) NAD 83	9/22/09 11:19	Core	SRC-CU001-SI000027-006012	ENV	6	12	in
2914	RLC-CU001	SRN-CU001-027	Second Inventory	SRC-CU001-SI000027	Sediment Residual Core Location	735139.32	1616753.66	New York State Plane East (ft) NAD 83	9/22/09 11:19	Core	SRC-CU001-SI000027-006012	ENV	6	12	in
2915	RLC-CU001	SRN-CU001-027	Second Inventory	SRC-CU001-SI000027	Sediment Residual Core Location	735139.32	1616753.66	New York State Plane East (ft) NAD 83	9/22/09 11:19	Core	SRC-CU001-SI000027-006012	ENV	6	12	in
2916	RLC-CU001	SRN-CU001-027	Second Inventory	SRC-CU001-SI000027	Sediment Residual Core Location	735139.32	1616753.66	New York State Plane East (ft) NAD 83	9/22/09 11:19	Core	SRC-CU001-SI000027-006012	ENV	6	12	in
2917	RLC-CU001	SRN-CU001-027	Second Inventory	SRC-CU001-SI000027	Sediment Residual Core Location	735139.32	1616753.66	New York State Plane East (ft) NAD 83	9/22/09 11:19	Core	SRC-CU001-SI000027-006012	ENV	6	12	in
2918	RLC-CU001	SRN-CU001-027	Second Inventory	SRC-CU001-SI000027	Sediment Residual Core Location	735139.32	1616753.66	New York State Plane East (ft) NAD 83	9/22/09 11:19	Core	SRC-CU001-SI000027-006012	ENV	6	12	in
2919	RLC-CU001	SRN-CU001-027	Second Inventory	SRC-CU001-SI000027	Sediment Residual Core Location	735139.32	1616753.66	New York State Plane East (ft) NAD 83	9/22/09 11:19	Core	SRC-CU001-SI000027-006012	ENV	6	12	in
2920	RLC-CU001	SRN-CU001-027	Second Inventory	SRC-CU001-SI000027	Sediment Residual Core Location	735139.32	1616753.66	New York State Plane East (ft) NAD 83	9/22/09 11:19	Core	SRC-CU001-SI000027-006012	ENV	6	12	in
2921	RLC-CU001	SRN-CU001-027	Second Residual	SRC-CU001-SR000027	Sediment Residual Core Location	735137.97	1616757.07	New York State Plane East (ft) NAD 83	10/16/09 7:57	Core	SRC-CU001-SR000027-000006	ENV	0	6	in
2922	RLC-CU001	SRN-CU001-027	Second Residual	SRC-CU001-SR000027	Sediment Residual Core Location	735137.97	1616757.07	New York State Plane East (ft) NAD 83	10/16/09 7:57	Core	SRC-CU001-SR000027-000006	ENV	0	6	in
2923	RLC-CU001	SRN-CU001-027	Second Residual	SRC-CU001-SR000027	Sediment Residual Core Location	735137.97	1616757.07	New York State Plane East (ft) NAD 83	10/16/09 7:57	Core	SRC-CU001-SR000027-000006	ENV	0	6	in
2924	RLC-CU001	SRN-CU001-027	Second Residual	SRC-CU001-SR000027	Sediment Residual Core Location	735137.97	1616757.07	New York State Plane East (ft) NAD 83	10/16/09 7:57	Core	SRC-CU001-SR000027-000006	ENV	0	6	in
2925	RLC-CU001	SRN-CU001-027	Second Residual	SRC-CU001-SR000027	Sediment Residual Core Location	735137.97	1616757.07	New York State Plane East (ft) NAD 83	10/16/09 7:57	Core	SRC-CU001-SR000027-000006	ENV	0	6	in

Row ID	sample_name	dup_parent_sample_name	analyte_name	cas_rn	Lab_Reported_Result	Verified_Result	result_unit	Lab_Reported_MDL	Verified_MDL	Lab_Reported_RL	Verified_RL	limit_unit	Lab_Reported_Qualifier	Verified_Qualifier	Detected	Reportable
2861	SRC-CU001-SR000026-006012	NULL	AROCLOR 1016	12674-11-2	NULL	NULL	mg/kg	0.16	0.16	0.63	0.63	mg/kg	U	U	0	1
2862	SRC-CU001-SR000026-006012	NULL	AROCLOR 1221	11104-28-2	7.2	7.2	mg/kg	0.16	0.16	0.63	0.63	mg/kg	NULL	NULL	1	1
2863	SRC-CU001-SR000026-006012	NULL	AROCLOR 1232	11141-16-5	NULL	NULL	mg/kg	0.16	0.16	0.63	0.63	mg/kg	U	U	0	1
2864	SRC-CU001-SR000026-006012	NULL	AROCLOR 1242	53469-21-9	5.8	5.8	mg/kg	0.16	0.16	0.63	0.63	mg/kg	NULL	NULL	1	1
2865	SRC-CU001-SR000026-006012	NULL	AROCLOR 1248	12672-29-6	NULL	NULL	mg/kg	0.16	0.16	0.63	0.63	mg/kg	U	U	0	1
2866	SRC-CU001-SR000026-006012	NULL	AROCLOR 1254	11097-69-1	NULL	NULL	mg/kg	0.16	0.16	0.63	0.63	mg/kg	U	U	0	1
2867	SRC-CU001-SR000026-006012	NULL	AROCLOR 1260	11096-82-5	NULL	NULL	mg/kg	0.16	0.16	0.63	0.63	mg/kg	U	U	0	1
2868	SRC-CU001-SR000026-006012	NULL	Moisture Content	WC002	21.1	21.1	%	1	1	1	1	%	NULL	NULL	1	1
2869	SRC-CU001-SR000026-006012	NULL	Total PCBs	1336-36-3	13	13	mg/kg	0.16	0.16	2.5	2.5	mg/kg	NULL	NULL	1	1
2870	SRC-CU001-SR000026-006012	NULL	Tri+ PCBs	TRI_PLUS_PCB	6.3588	6.3588	mg/kg	0.16	0.16	0.16	0.16	mg/kg	NULL	NULL	1	1
2871	SRC-CU001-SR000026-012018	NULL	AROCLOR 1016	12674-11-2	NULL	NULL	mg/kg	0.33	0.33	1.3	1.3	mg/kg	U	U	0	1
2872	SRC-CU001-SR000026-012018	NULL	AROCLOR 1221	11104-28-2	15	15	mg/kg	0.33	0.33	1.3	1.3	mg/kg	NULL	NULL	1	1
2873	SRC-CU001-SR000026-012018	NULL	AROCLOR 1232	11141-16-5	NULL	NULL	mg/kg	0.33	0.33	1.3	1.3	mg/kg	U	U	0	1
2874	SRC-CU001-SR000026-012018	NULL	AROCLOR 1242	53469-21-9	15	15	mg/kg	0.33	0.33	1.3	1.3	mg/kg	NULL	NULL	1	1
2875	SRC-CU001-SR000026-012018	NULL	AROCLOR 1248	12672-29-6	NULL	NULL	mg/kg	0.33	0.33	1.3	1.3	mg/kg	U	U	0	1
2876	SRC-CU001-SR000026-012018	NULL	AROCLOR 1254	11097-69-1	NULL	NULL	mg/kg	0.33	0.33	1.3	1.3	mg/kg	U	U	0	1
2877	SRC-CU001-SR000026-012018	NULL	AROCLOR 1260	11096-82-5	NULL	NULL	mg/kg	0.33	0.33	1.3	1.3	mg/kg	U	U	0	1
2878	SRC-CU001-SR000026-012018	NULL	Moisture Content	WC002	20.4	20.4	%	1	1	1	1	%	NULL	NULL	1	1
2879	SRC-CU001-SR000026-012018	NULL	Total PCBs	1336-36-3	30	30	mg/kg	0.33	0.33	5	5	mg/kg	NULL	NULL	1	1
2880	SRC-CU001-SR000026-012018	NULL	Tri+ PCBs	TRI_PLUS_PCB	15.90015	15.90015	mg/kg	0.33	0.33	0.33	0.33	mg/kg	NULL	NULL	1	1
2881	SRC-CU001-SR000026-018023	NULL	AROCLOR 1016	12674-11-2	NULL	NULL	mg/kg	0.43	0.43	1.7	1.7	mg/kg	U	U	0	1
2882	SRC-CU001-SR000026-018023	NULL	AROCLOR 1221	11104-28-2	28	28	mg/kg	0.43	0.43	1.7	1.7	mg/kg	NULL	NULL	1	1
2883	SRC-CU001-SR000026-018023	NULL	AROCLOR 1232	11141-16-5	NULL	NULL	mg/kg	0.43	0.43	1.7	1.7	mg/kg	U	U	0	1
2884	SRC-CU001-SR000026-018023	NULL	AROCLOR 1242	53469-21-9	17	17	mg/kg	0.43	0.43	1.7	1.7	mg/kg	NULL	NULL	1	1
2885	SRC-CU001-SR000026-018023	NULL	AROCLOR 1248	12672-29-6	NULL	NULL	mg/kg	0.43	0.43	1.7	1.7	mg/kg	U	U	0	1
2886	SRC-CU001-SR000026-018023	NULL	AROCLOR 1254	11097-69-1	NULL	NULL	mg/kg	0.43	0.43	1.7	1.7	mg/kg	U	U	0	1
2887	SRC-CU001-SR000026-018023	NULL	AROCLOR 1260	11096-82-5	NULL	NULL	mg/kg	0.43	0.43	1.7	1.7	mg/kg	U	U	0	1
2888	SRC-CU001-SR000026-018023	NULL	Moisture Content	WC002	39.7	39.7	%	1	1	1	1	%	NULL	NULL	1	1
2889	SRC-CU001-SR000026-018023	NULL	Total PCBs	1336-36-3	45	45	mg/kg	0.43	0.43	6.6	6.6	mg/kg	NULL	NULL	1	1
2890	SRC-CU001-SR000026-018023	NULL	Tri+ PCBs	TRI_PLUS_PCB	19.58565	19.58565	mg/kg	0.43	0.43	0.43	0.43	mg/kg	NULL	NULL	1	1
2891	SRC-CU001-FI000027-000006	NULL	AROCLOR 1016	12674-11-2	NULL	NULL	mg/kg	0.17	0.17	0.4	0.4	mg/kg	U	U	0	1
2892	SRC-CU001-FI000027-000006	NULL	AROCLOR 1221	11104-28-2	11	11	mg/kg	0.17	0.17	0.4	0.4	mg/kg	NULL	NULL	1	1
2893	SRC-CU001-FI000027-000006	NULL	AROCLOR 1232	11141-16-5	NULL	NULL	mg/kg	0.17	0.17	0.4	0.4	mg/kg	U	U	0	1
2894	SRC-CU001-FI000027-000006	NULL	AROCLOR 1242	53469-21-9	10	10	mg/kg	0.17	0.17	0.4	0.4	mg/kg	NULL	NULL	1	1
2895	SRC-CU001-FI000027-000006	NULL	AROCLOR 1248	12672-29-6	NULL	NULL	mg/kg	0.17	0.17	0.4	0.4	mg/kg	U	U	0	1
2896	SRC-CU001-FI000027-000006	NULL	AROCLOR 1254	11097-69-1	2.3	2.3	mg/kg	0.17	0.17	0.4	0.4	mg/kg	NULL	NULL	1	1
2897	SRC-CU001-FI000027-000006	NULL	AROCLOR 1260	11096-82-5	NULL	NULL	mg/kg	0.17	0.17	0.4	0.4	mg/kg	U	U	0	1
2898	SRC-CU001-FI000027-000006	NULL	Moisture Content	WC002	27	27	%	0.019	0.019	0.019	0.019	%	NULL	NULL	1	1
2899	SRC-CU001-FI000027-000006	NULL	Total PCBs	1336-36-3	23.3	23.3	mg/kg	0.17	0.17	0.4	0.4	mg/kg	NULL	NULL	1	1
2900	SRC-CU001-FI000027-000006	NULL	Tri+ PCBs	TRI_PLUS_PCB	12.733	12.733	mg/kg	0.17	0.17	0.17	0.17	mg/kg	NULL	NULL	1	1
2901	SRC-CU001-SI000027-000006	NULL	AROCLOR 1016	12674-11-2	NULL	NULL	mg/kg	0.18	0.18	0.44	0.44	mg/kg	U	U	0	1
2902	SRC-CU001-SI000027-000006	NULL	AROCLOR 1221	11104-28-2	12	12	mg/kg	0.18	0.18	0.44	0.44	mg/kg	NULL	NULL	1	1
2903	SRC-CU001-SI000027-000006	NULL	AROCLOR 1232	11141-16-5	NULL	NULL	mg/kg	0.18	0.18	0.44	0.44	mg/kg	U	U	0	1
2904	SRC-CU001-SI000027-000006	NULL	AROCLOR 1242	53469-21-9	11	11	mg/kg	0.18	0.18	0.44	0.44	mg/kg	NULL	NULL	1	1
2905	SRC-CU001-SI000027-000006	NULL	AROCLOR 1248	12672-29-6	NULL	NULL	mg/kg	0.18	0.18	0.44	0.44	mg/kg	U	U	0	1
2906	SRC-CU001-SI000027-000006	NULL	AROCLOR 1254	11097-69-1	NULL	NULL	mg/kg	0.18	0.18	0.44	0.44	mg/kg	U	U	0	1
2907	SRC-CU001-SI000027-000006	NULL	AROCLOR 1260	11096-82-5	NULL	NULL	mg/kg	0.18	0.18	0.44	0.44	mg/kg	U	U	0	1
2908	SRC-CU001-SI000027-000006	NULL	Moisture Content	WC002	34	34	%	0.019	0.019	0.019	0.019	%	NULL	NULL	1	1
2909	SRC-CU001-SI000027-000006	NULL	Total PCBs	1336-36-3	23	23	mg/kg	0.18	0.18	1.8	1.8	mg/kg	NULL	NULL	1	1
2910	SRC-CU001-SI000027-000006	NULL	Tri+ PCBs	TRI_PLUS_PCB	11.7719	11.7719	mg/kg	0.18	0.18	0.18	0.18	mg/kg	NULL	NULL	1	1
2911	SRC-CU001-SI000027-006012	NULL	AROCLOR 1016	12674-11-2	NULL	NULL	mg/kg	0.029	0.029	0.11	0.11	mg/kg	U	U	0	1
2912	SRC-CU001-SI000027-006012	NULL	AROCLOR 1221	11104-28-2	3.9	3.9	mg/kg	0.029	0.029	0.11	0.11	mg/kg	NULL	NULL	1	1
2913	SRC-CU001-SI000027-006012	NULL	AROCLOR 1232	11141-16-5	NULL	NULL	mg/kg	0.029	0.029	0.11	0.11	mg/kg	U	U	0	1
2914	SRC-CU001-SI000027-006012	NULL	AROCLOR 1242	53469-21-9	4.6	4.6	mg/kg	0.029	0.029	0.11	0.11	mg/kg	NULL	NULL	1	1
2915	SRC-CU001-SI000027-006012	NULL	AROCLOR 1248	12672-29-6	NULL	NULL	mg/kg	0.029	0.029	0.11	0.11	mg/kg	U	U	0	1
2916	SRC-CU001-SI000027-006012	NULL	AROCLOR 1254	11097-69-1	NULL	NULL	mg/kg	0.029	0.029	0.11	0.11	mg/kg	U	U	0	1
2917	SRC-CU001-SI000027-006012	NULL	AROCLOR 1260	11096-82-5	NULL	NULL	mg/kg	0.029	0.029	0.11	0.11	mg/kg	U	U	0	1
2918	SRC-CU001-SI000027-006012	NULL	Moisture Content	WC002	64.6	64.6	%	1	1	1	1	%	NULL	NULL	1	1
2919	SRC-CU001-SI000027-006012	NULL	Total PCBs	1336-36-3	8.5	8.5	mg/kg	0.029	0.029	0.45	0.45	mg/kg	NULL	J	1	1
2920	SRC-CU001-SI000027-006012	NULL	Tri+ PCBs	TRI_PLUS_PCB	4.745195	4.745195	mg/kg	0.029	0.029	0.029	0.029	mg/kg	NULL	NULL	1	1
2921	SRC-CU001-SR000027-000006	NULL	AROCLOR 1016	12674-11-2	NULL	NULL	mg/kg	0.53	0.53	1.3	1.3	mg/kg	U	U	0	1
2922	SRC-CU001-SR000027-000006	NULL	AROCLOR 1221	11104-28-2	30	30	mg/kg	0.53	0.53	1.3	1.3	mg/kg	NULL	NULL	1	1
2923	SRC-CU001-SR000027-000006	NULL	AROCLOR 1232	11141-16-5	NULL	NULL	mg/kg	0.53	0.53	1.3	1.3	mg/kg	U	U	0	1
2924	SRC-CU001-SR000027-000006	NULL	AROCLOR 1242	53469-21-9	20	20	mg/kg	0.53	0.53	1.3	1.3	mg/kg	NULL	NULL	1	1
2925	SRC-CU001-SR000027-000006	NULL	AROCLOR 1248	12672-29-6	NULL	NULL	mg/kg	0.53	0.53	1.3	1.3	mg/kg	U	U	0	1

Row ID	cu_id	node_id	dredge_pass	core_id	location_type	x_coord	y_coord	coord_system	sample_dt	collection_method	sample_name	sample_type	start_depth	end_depth	depth_unit
2926	RLC-CU001	SRN-CU001-027	Second Residual	SRC-CU001-SR000027	Sediment Residual Core Location	735137.97	1616757.07	New York State Plane East (ft) NAD 83	10/16/09 7:57	Core	SRC-CU001-SR000027-000006	ENV	0	6	in
2927	RLC-CU001	SRN-CU001-027	Second Residual	SRC-CU001-SR000027	Sediment Residual Core Location	735137.97	1616757.07	New York State Plane East (ft) NAD 83	10/16/09 7:57	Core	SRC-CU001-SR000027-000006	ENV	0	6	in
2928	RLC-CU001	SRN-CU001-027	Second Residual	SRC-CU001-SR000027	Sediment Residual Core Location	735137.97	1616757.07	New York State Plane East (ft) NAD 83	10/16/09 7:57	Core	SRC-CU001-SR000027-000006	ENV	0	6	in
2929	RLC-CU001	SRN-CU001-027	Second Residual	SRC-CU001-SR000027	Sediment Residual Core Location	735137.97	1616757.07	New York State Plane East (ft) NAD 83	10/16/09 7:57	Core	SRC-CU001-SR000027-000006	ENV	0	6	in
2930	RLC-CU001	SRN-CU001-027	Second Residual	SRC-CU001-SR000027	Sediment Residual Core Location	735137.97	1616757.07	New York State Plane East (ft) NAD 83	10/16/09 7:57	Core	SRC-CU001-SR000027-000006	ENV	0	6	in
2931	RLC-CU001	SRN-CU001-027	Second Residual	SRC-CU001-SR000027	Sediment Residual Core Location	735137.97	1616757.07	New York State Plane East (ft) NAD 83	10/16/09 7:57	Core	SRC-CU001-SR000027-006012	ENV	6	12	in
2932	RLC-CU001	SRN-CU001-027	Second Residual	SRC-CU001-SR000027	Sediment Residual Core Location	735137.97	1616757.07	New York State Plane East (ft) NAD 83	10/16/09 7:57	Core	SRC-CU001-SR000027-006012	ENV	6	12	in
2933	RLC-CU001	SRN-CU001-027	Second Residual	SRC-CU001-SR000027	Sediment Residual Core Location	735137.97	1616757.07	New York State Plane East (ft) NAD 83	10/16/09 7:57	Core	SRC-CU001-SR000027-006012	ENV	6	12	in
2934	RLC-CU001	SRN-CU001-027	Second Residual	SRC-CU001-SR000027	Sediment Residual Core Location	735137.97	1616757.07	New York State Plane East (ft) NAD 83	10/16/09 7:57	Core	SRC-CU001-SR000027-006012	ENV	6	12	in
2935	RLC-CU001	SRN-CU001-027	Second Residual	SRC-CU001-SR000027	Sediment Residual Core Location	735137.97	1616757.07	New York State Plane East (ft) NAD 83	10/16/09 7:57	Core	SRC-CU001-SR000027-006012	ENV	6	12	in
2936	RLC-CU001	SRN-CU001-027	Second Residual	SRC-CU001-SR000027	Sediment Residual Core Location	735137.97	1616757.07	New York State Plane East (ft) NAD 83	10/16/09 7:57	Core	SRC-CU001-SR000027-006012	ENV	6	12	in
2937	RLC-CU001	SRN-CU001-027	Second Residual	SRC-CU001-SR000027	Sediment Residual Core Location	735137.97	1616757.07	New York State Plane East (ft) NAD 83	10/16/09 7:57	Core	SRC-CU001-SR000027-006012	ENV	6	12	in
2938	RLC-CU001	SRN-CU001-027	Second Residual	SRC-CU001-SR000027	Sediment Residual Core Location	735137.97	1616757.07	New York State Plane East (ft) NAD 83	10/16/09 7:57	Core	SRC-CU001-SR000027-006012	ENV	6	12	in
2939	RLC-CU001	SRN-CU001-027	Second Residual	SRC-CU001-SR000027	Sediment Residual Core Location	735137.97	1616757.07	New York State Plane East (ft) NAD 83	10/16/09 7:57	Core	SRC-CU001-SR000027-006012	ENV	6	12	in
2940	RLC-CU001	SRN-CU001-027	Second Residual	SRC-CU001-SR000027	Sediment Residual Core Location	735137.97	1616757.07	New York State Plane East (ft) NAD 83	10/16/09 7:57	Core	SRC-CU001-SR000027-006012	ENV	6	12	in
2941	RLC-CU001	SRN-CU001-027	Second Residual	SRC-CU001-SR000027	Sediment Residual Core Location	735137.97	1616757.07	New York State Plane East (ft) NAD 83	10/16/09 7:57	Core	SRC-CU001-SR000027-012018	ENV	12	18	in
2942	RLC-CU001	SRN-CU001-027	Second Residual	SRC-CU001-SR000027	Sediment Residual Core Location	735137.97	1616757.07	New York State Plane East (ft) NAD 83	10/16/09 7:57	Core	SRC-CU001-SR000027-012018	ENV	12	18	in
2943	RLC-CU001	SRN-CU001-027	Second Residual	SRC-CU001-SR000027	Sediment Residual Core Location	735137.97	1616757.07	New York State Plane East (ft) NAD 83	10/16/09 7:57	Core	SRC-CU001-SR000027-012018	ENV	12	18	in
2944	RLC-CU001	SRN-CU001-027	Second Residual	SRC-CU001-SR000027	Sediment Residual Core Location	735137.97	1616757.07	New York State Plane East (ft) NAD 83	10/16/09 7:57	Core	SRC-CU001-SR000027-012018	ENV	12	18	in
2945	RLC-CU001	SRN-CU001-027	Second Residual	SRC-CU001-SR000027	Sediment Residual Core Location	735137.97	1616757.07	New York State Plane East (ft) NAD 83	10/16/09 7:57	Core	SRC-CU001-SR000027-012018	ENV	12	18	in
2946	RLC-CU001	SRN-CU001-027	Second Residual	SRC-CU001-SR000027	Sediment Residual Core Location	735137.97	1616757.07	New York State Plane East (ft) NAD 83	10/16/09 7:57	Core	SRC-CU001-SR000027-012018	ENV	12	18	in
2947	RLC-CU001	SRN-CU001-027	Second Residual	SRC-CU001-SR000027	Sediment Residual Core Location	735137.97	1616757.07	New York State Plane East (ft) NAD 83	10/16/09 7:57	Core	SRC-CU001-SR000027-012018	ENV	12	18	in
2948	RLC-CU001	SRN-CU001-027	Second Residual	SRC-CU001-SR000027	Sediment Residual Core Location	735137.97	1616757.07	New York State Plane East (ft) NAD 83	10/16/09 7:57	Core	SRC-CU001-SR000027-012018	ENV	12	18	in
2949	RLC-CU001	SRN-CU001-027	Second Residual	SRC-CU001-SR000027	Sediment Residual Core Location	735137.97	1616757.07	New York State Plane East (ft) NAD 83	10/16/09 7:57	Core	SRC-CU001-SR000027-012018	ENV	12	18	in
2950	RLC-CU001	SRN-CU001-027	Second Residual	SRC-CU001-SR000027	Sediment Residual Core Location	735137.97	1616757.07	New York State Plane East (ft) NAD 83	10/16/09 7:57	Core	SRC-CU001-SR000027-012018	ENV	12	18	in
2951	RLC-CU001	SRN-CU001-027	THIRD RESIDUAL	SRC-CU001-TR000027	Sediment Residual Core Location	735148.51	1616768.68	New York State Plane East (ft) NAD 83	10/28/09 11:53	Core	SRC-CU001-TR000027-000006	ENV	0	6	in
2952	RLC-CU001	SRN-CU001-027	THIRD RESIDUAL	SRC-CU001-TR000027	Sediment Residual Core Location	735148.51	1616768.68	New York State Plane East (ft) NAD 83	10/28/09 11:53	Core	SRC-CU001-TR000027-000006	ENV	0	6	in
2953	RLC-CU001	SRN-CU001-027	THIRD RESIDUAL	SRC-CU001-TR000027	Sediment Residual Core Location	735148.51	1616768.68	New York State Plane East (ft) NAD 83	10/28/09 11:53	Core	SRC-CU001-TR000027-000006	ENV	0	6	in
2954	RLC-CU001	SRN-CU001-027	THIRD RESIDUAL	SRC-CU001-TR000027	Sediment Residual Core Location	735148.51	1616768.68	New York State Plane East (ft) NAD 83	10/28/09 11:53	Core	SRC-CU001-TR000027-000006	ENV	0	6	in
2955	RLC-CU001	SRN-CU001-027	THIRD RESIDUAL	SRC-CU001-TR000027	Sediment Residual Core Location	735148.51	1616768.68	New York State Plane East (ft) NAD 83	10/28/09 11:53	Core	SRC-CU001-TR000027-000006	ENV	0	6	in
2956	RLC-CU001	SRN-CU001-027	THIRD RESIDUAL	SRC-CU001-TR000027	Sediment Residual Core Location	735148.51	1616768.68	New York State Plane East (ft) NAD 83	10/28/09 11:53	Core	SRC-CU001-TR000027-000006	ENV	0	6	in
2957	RLC-CU001	SRN-CU001-027	THIRD RESIDUAL	SRC-CU001-TR000027	Sediment Residual Core Location	735148.51	1616768.68	New York State Plane East (ft) NAD 83	10/28/09 11:53	Core	SRC-CU001-TR000027-000006	ENV	0	6	in
2958	RLC-CU001	SRN-CU001-027	THIRD RESIDUAL	SRC-CU001-TR000027	Sediment Residual Core Location	735148.51	1616768.68	New York State Plane East (ft) NAD 83	10/28/09 11:53	Core	SRC-CU001-TR000027-000006	ENV	0	6	in
2959	RLC-CU001	SRN-CU001-027	THIRD RESIDUAL	SRC-CU001-TR000027	Sediment Residual Core Location	735148.51	1616768.68	New York State Plane East (ft) NAD 83	10/28/09 11:53	Core	SRC-CU001-TR000027-000006	ENV	0	6	in
2960	RLC-CU001	SRN-CU001-027	THIRD RESIDUAL	SRC-CU001-TR000027	Sediment Residual Core Location	735148.51	1616768.68	New York State Plane East (ft) NAD 83	10/28/09 11:53	Core	SRC-CU001-TR000027-000006	ENV	0	6	in
2961	RLC-CU001	SRN-CU001-027	THIRD RESIDUAL	SRC-CU001-TR000027	Sediment Residual Core Location	735148.51	1616768.68	New York State Plane East (ft) NAD 83	10/28/09 11:53	Core	SRC-CU001-TR000027-006012	ENV	6	12	in
2962	RLC-CU001	SRN-CU001-027	THIRD RESIDUAL	SRC-CU001-TR000027	Sediment Residual Core Location	735148.51	1616768.68	New York State Plane East (ft) NAD 83	10/28/09 11:53	Core	SRC-CU001-TR000027-006012	ENV	6	12	in
2963	RLC-CU001	SRN-CU001-027	THIRD RESIDUAL	SRC-CU001-TR000027	Sediment Residual Core Location	735148.51	1616768.68	New York State Plane East (ft) NAD 83	10/28/09 11:53	Core	SRC-CU001-TR000027-006012	ENV	6	12	in
2964	RLC-CU001	SRN-CU001-027	THIRD RESIDUAL	SRC-CU001-TR000027	Sediment Residual Core Location	735148.51	1616768.68	New York State Plane East (ft) NAD 83	10/28/09 11:53	Core	SRC-CU001-TR000027-006012	ENV	6	12	in
2965	RLC-CU001	SRN-CU001-027	THIRD RESIDUAL	SRC-CU001-TR000027	Sediment Residual Core Location	735148.51	1616768.68	New York State Plane East (ft) NAD 83	10/28/09 11:53	Core	SRC-CU001-TR000027-006012	ENV	6	12	in
2966	RLC-CU001	SRN-CU001-027	THIRD RESIDUAL	SRC-CU001-TR000027	Sediment Residual Core Location	735148.51	1616768.68	New York State Plane East (ft) NAD 83	10/28/09 11:53	Core	SRC-CU001-TR000027-006012	ENV	6	12	in
2967	RLC-CU001	SRN-CU001-027	THIRD RESIDUAL	SRC-CU001-TR000027	Sediment Residual Core Location	735148.51	1616768.68	New York State Plane East (ft) NAD 83	10/28/09 11:53	Core	SRC-CU001-TR000027-006012	ENV	6	12	in
2968	RLC-CU001	SRN-CU001-027	THIRD RESIDUAL	SRC-CU001-TR000027	Sediment Residual Core Location	735148.51	1616768.68	New York State Plane East (ft) NAD 83	10/28/09 11:53	Core	SRC-CU001-TR000027-006012	ENV	6	12	in
2969	RLC-CU001	SRN-CU001-027	THIRD RESIDUAL	SRC-CU001-TR000027	Sediment Residual Core Location	735148.51	1616768.68	New York State Plane East (ft) NAD 83	10/28/09 11:53	Core	SRC-CU001-TR000027-006012	ENV	6	12	in
2970	RLC-CU001	SRN-CU001-027	THIRD RESIDUAL	SRC-CU001-TR000027	Sediment Residual Core Location	735148.51	1616768.68	New York State Plane East (ft) NAD 83	10/28/09 11:53	Core	SRC-CU001-TR000027-006012	ENV	6	12	in
2971	RLC-CU001	SRN-CU001-027	THIRD RESIDUAL	SRC-CU001-TR000027	Sediment Residual Core Location	735148.51	1616768.68	New York State Plane East (ft) NAD 83	10/28/09 11:53	Core	SRC-CU001-TR000027-012018	ENV	12	18	in
2972	RLC-CU001	SRN-CU001-027	THIRD RESIDUAL	SRC-CU001-TR000027	Sediment Residual Core Location	735148.51	1616768.68	New York State Plane East (ft) NAD 83	10/28/09 11:53	Core	SRC-CU001-TR000027-012018	ENV	12	18	in
2973	RLC-CU001	SRN-CU001-027	THIRD RESIDUAL	SRC-CU001-TR000027	Sediment Residual Core Location	735148.51	1616768.68	New York State Plane East (ft) NAD 83	10/28/09 11:53	Core	SRC-CU001-TR000027-012018	ENV	12	18	in
2974	RLC-CU001	SRN-CU001-027	THIRD RESIDUAL	SRC-CU001-TR000027	Sediment Residual Core Location	735148.51	1616768.68	New York State Plane East (ft) NAD 83	10/28/09 11:53	Core	SRC-CU001-TR000027-012018	ENV	12	18	in
2975	RLC-CU001	SRN-CU001-027	THIRD RESIDUAL	SRC-CU001-TR000027	Sediment Residual Core Location	735148.51	1616768.68	New York State Plane East (ft) NAD 83	10/28/09 11:53	Core	SRC-CU001-TR000027-012018	ENV	12	18	in
2976	RLC-CU001	SRN-CU001-027	THIRD RESIDUAL	SRC-CU001-TR000027	Sediment Residual Core Location	735148.51	1616768.68	New York State Plane East (ft) NAD 83	10/28/09 11:53	Core	SRC-CU001-TR000027-012018	ENV	12	18	in
2977	RLC-CU001	SRN-CU001-027	THIRD RESIDUAL	SRC-CU001-TR000027	Sediment Residual Core Location	735148.51	1616768.68	New York State Plane East (ft) NAD 83	10/28/09 11:53	Core	SRC-CU001-TR000027-012018	ENV	12	18	in
2978	RLC-CU001	SRN-CU001-027	THIRD RESIDUAL	SRC-CU001-TR000027	Sediment Residual Core Location	735148.51	1616768.68	New York State Plane East (ft) NAD 83	10/28/09 11:53	Core	SRC-CU001-TR000027-012018	ENV	12	18	in
2979	RLC-CU001	SRN-CU001-027	THIRD RESIDUAL	SRC-CU001-TR000027	Sediment Residual Core Location	735148.51	1616768.68	New York State Plane East (ft) NAD 83	10/28/09 11:53	Core	SRC-CU001-TR000027-012018	ENV	12	18	in
2980	RLC-CU001	SRN-CU001-027	THIRD RESIDUAL	SRC-CU001-TR000027	Sediment Residual Core Location	735148.51	1616768.68	New York State Plane East (ft) NAD 83	10/28/09 11:53	Core	SRC-CU001-TR000027-012018	ENV	12	18	in
2981	RLC-CU001	SRN-CU001-028	Inventory	SRC-CU001-FI000028	Sediment Residual Core Location	735224.87	1616752.29	New York State Plane East (ft) NAD 83	7/16/09 12:02	Core	SRC-CU001-FI000028-000006	ENV	0	6	in
2982	RLC-CU001	SRN-CU001-028	Inventory	SRC-CU001-FI000028	Sediment Residual Core Location	735224.87	1616752.29	New York State Plane East (ft) NAD 83	7/16/09 12:02	Core	SRC-CU001-FI000028-000006	ENV	0	6	in
2983	RLC-CU001	SRN-CU001-028	Inventory	SRC-CU001-FI000028	Sediment Residual Core Location	735224.87	1616752.29	New York State Plane East (ft) NAD 83	7/16/09 12:02	Core	SRC-CU001-FI000028-000006	ENV	0	6	in
2984	RLC-CU001	SRN-CU001-028	Inventory	SRC-CU001-FI000028	Sediment Residual Core Location	735224.87	1616752.29	New York State Plane East (ft) NAD 83	7/16/09 12:02	Core	SRC-CU001-FI000028-000006	ENV	0	6	in
2985	RLC-CU001	SRN-CU001-028	Inventory	SRC-CU001-FI000028	Sediment Residual Core Location	735224.87	1616752.29	New York State Plane East (ft) NAD 83	7/16/09 12:02	Core	SRC-CU001-FI000028-000006	ENV	0	6	in
2986	RLC-CU001	SRN-CU001-028	Inventory	SRC-CU001-FI000028	Sediment Residual Core Location	735224.87	1616752.29	New York State Plane East (ft) NAD 83	7/16/09 12:02	Core	SRC-CU001-FI000028-000006	ENV	0	6	in
2987	RLC-CU001	SRN-CU001-028	Inventory	SRC-CU001-FI000028	Sediment Residual Core Location	735224.87	1616752.29	New York State Plane East (ft) NAD 83	7/16/09 12:02	Core	SRC-CU001-FI000028-000006	ENV	0	6	in
2988	RLC-CU001	SRN-CU001-028	Inventory	SRC-CU001-FI000028	Sediment Residual Core Location	735224.87	1616752.29	New York State Plane East (ft) NAD 83	7/16/09 12:02	Core	SRC-CU001-FI000028-000006	ENV	0	6	in
2989	RLC-CU001	SRN-CU001-028	Inventory	SRC-CU001-FI000028	Sediment Residual Core Location	735224.87	1616752.29	New York State Plane East (ft) NAD 83	7/16/09 12:02	Core	SRC-CU001-FI000028-000006	ENV	0	6	in
2990	RLC-CU001	SRN-CU001-028	Inventory	SRC-CU001-FI000028	Sediment Residual Core Location	735224.87	1616752.29	New York State Plane East (ft) NAD 83	7/16/09 12:02	Core	SRC-CU001-FI000028-000006	ENV	0	6	in

Row ID	sample_name	dup_parent_sample_name	analyte_name	cas_rn	Lab_Reported_Result	Verified_Result	result_unit	Lab_Reported_MDL	Verified_MDL	Lab_Reported_RL	Verified_RL	limit_unit	Lab_Reported_Qualifier	Verified_Qualifier	Detected	Reportable
2926	SRC-CU001-SR000027-000006	NULL	AROCLOR 1254	11097-69-1	NULL	NULL	mg/kg	0.53	0.53	1.3	1.3	mg/kg	U	U	0	1
2927	SRC-CU001-SR000027-000006	NULL	AROCLOR 1260	11096-82-5	NULL	NULL	mg/kg	0.53	0.53	1.3	1.3	mg/kg	U	U	0	1
2928	SRC-CU001-SR000027-000006	NULL	Moisture Content	WC002	69	69	%	0.019	0.019	0.019	0.019	%	NULL	NULL	1	1
2929	SRC-CU001-SR000027-000006	NULL	Total PCBs	1336-36-3	50	50	mg/kg	0.53	0.53	5.1	5.1	mg/kg	NULL	NULL	1	1
2930	SRC-CU001-SR000027-000006	NULL	Tri+ PCBs	TRI_PLUS_PCB	22.64115	22.64115	mg/kg	0.53	0.53	0.53	0.53	mg/kg	NULL	NULL	1	1
2931	SRC-CU001-SR000027-006012	NULL	AROCLOR 1016	12674-11-2	NULL	NULL	mg/kg	1.4	1.4	5.3	5.3	mg/kg	U	U	0	1
2932	SRC-CU001-SR000027-006012	NULL	AROCLOR 1221	11104-28-2	32	32	mg/kg	1.4	1.4	5.3	5.3	mg/kg	NULL	NULL	1	1
2933	SRC-CU001-SR000027-006012	NULL	AROCLOR 1232	11141-16-5	NULL	NULL	mg/kg	1.4	1.4	5.3	5.3	mg/kg	U	U	0	1
2934	SRC-CU001-SR000027-006012	NULL	AROCLOR 1242	53469-21-9	27	27	mg/kg	1.4	1.4	5.3	5.3	mg/kg	NULL	NULL	1	1
2935	SRC-CU001-SR000027-006012	NULL	AROCLOR 1248	12672-29-6	NULL	NULL	mg/kg	1.4	1.4	5.3	5.3	mg/kg	U	U	0	1
2936	SRC-CU001-SR000027-006012	NULL	AROCLOR 1254	11097-69-1	NULL	NULL	mg/kg	1.4	1.4	5.3	5.3	mg/kg	U	U	0	1
2937	SRC-CU001-SR000027-006012	NULL	AROCLOR 1260	11096-82-5	NULL	NULL	mg/kg	1.4	1.4	5.3	5.3	mg/kg	U	U	0	1
2938	SRC-CU001-SR000027-006012	NULL	Moisture Content	WC002	24.3	24.3	%	1	1	1	1	%	NULL	NULL	1	1
2939	SRC-CU001-SR000027-006012	NULL	Total PCBs	1336-36-3	59	59	mg/kg	1.4	1.4	21	21	mg/kg	NULL	NULL	1	1
2940	SRC-CU001-SR000027-006012	NULL	Tri+ PCBs	TRI_PLUS_PCB	29.687	29.687	mg/kg	1.4	1.4	1.4	1.4	mg/kg	NULL	NULL	1	1
2941	SRC-CU001-SR000027-012018	NULL	AROCLOR 1016	12674-11-2	NULL	NULL	mg/kg	0.28	0.28	1.1	1.1	mg/kg	U	U	0	1
2942	SRC-CU001-SR000027-012018	NULL	AROCLOR 1221	11104-28-2	29	29	mg/kg	0.28	0.28	1.1	1.1	mg/kg	NULL	NULL	1	1
2943	SRC-CU001-SR000027-012018	NULL	AROCLOR 1232	11141-16-5	NULL	NULL	mg/kg	0.28	0.28	1.1	1.1	mg/kg	U	U	0	1
2944	SRC-CU001-SR000027-012018	NULL	AROCLOR 1242	53469-21-9	11	11	mg/kg	0.28	0.28	1.1	1.1	mg/kg	NULL	NULL	1	1
2945	SRC-CU001-SR000027-012018	NULL	AROCLOR 1248	12672-29-6	NULL	NULL	mg/kg	0.28	0.28	1.1	1.1	mg/kg	U	U	0	1
2946	SRC-CU001-SR000027-012018	NULL	AROCLOR 1254	11097-69-1	NULL	NULL	mg/kg	0.28	0.28	1.1	1.1	mg/kg	U	U	0	1
2947	SRC-CU001-SR000027-012018	NULL	AROCLOR 1260	11096-82-5	NULL	NULL	mg/kg	0.28	0.28	1.1	1.1	mg/kg	U	U	0	1
2948	SRC-CU001-SR000027-012018	NULL	Moisture Content	WC002	25	25	%	1	1	1	1	%	NULL	NULL	1	1
2949	SRC-CU001-SR000027-012018	NULL	Total PCBs	1336-36-3	40	40	mg/kg	0.28	0.28	4.3	4.3	mg/kg	NULL	NULL	1	1
2950	SRC-CU001-SR000027-012018	NULL	Tri+ PCBs	TRI_PLUS_PCB	14.1974	14.1974	mg/kg	0.28	0.28	0.28	0.28	mg/kg	NULL	NULL	1	1
2951	SRC-CU001-TR000027-000006	NULL	AROCLOR 1016	12674-11-2	NULL	NULL	mg/kg	2.5	2.5	6	6	mg/kg	U	U	0	1
2952	SRC-CU001-TR000027-000006	NULL	AROCLOR 1221	11104-28-2	160	160	mg/kg	2.5	2.5	6	6	mg/kg	NULL	NULL	1	1
2953	SRC-CU001-TR000027-000006	NULL	AROCLOR 1232	11141-16-5	NULL	NULL	mg/kg	2.5	2.5	6	6	mg/kg	U	U	0	1
2954	SRC-CU001-TR000027-000006	NULL	AROCLOR 1242	53469-21-9	40	40	mg/kg	2.5	2.5	6	6	mg/kg	NULL	NULL	1	1
2955	SRC-CU001-TR000027-000006	NULL	AROCLOR 1248	12672-29-6	NULL	NULL	mg/kg	2.5	2.5	6	6	mg/kg	U	U	0	1
2956	SRC-CU001-TR000027-000006	NULL	AROCLOR 1254	11097-69-1	NULL	NULL	mg/kg	2.5	2.5	6	6	mg/kg	U	U	0	1
2957	SRC-CU001-TR000027-000006	NULL	AROCLOR 1260	11096-82-5	NULL	NULL	mg/kg	2.5	2.5	6	6	mg/kg	U	U	0	1
2958	SRC-CU001-TR000027-000006	NULL	Moisture Content	WC002	66	66	%	0.018	0.018	0.018	0.018	%	NULL	NULL	1	1
2959	SRC-CU001-TR000027-000006	NULL	Total PCBs	1336-36-3	200	200	mg/kg	2.5	2.5	24	24	mg/kg	NULL	NULL	1	1
2960	SRC-CU001-TR000027-000006	NULL	Tri+ PCBs	TRI_PLUS_PCB	59.9375	59.9375	mg/kg	2.5	2.5	2.5	2.5	mg/kg	NULL	NULL	1	1
2961	SRC-CU001-TR000027-006012	NULL	AROCLOR 1016	12674-11-2	NULL	NULL	mg/kg	0.0083	0.0083	0.02	0.02	mg/kg	U	U	0	1
2962	SRC-CU001-TR000027-006012	NULL	AROCLOR 1221	11104-28-2	NULL	NULL	mg/kg	0.0083	0.0083	0.02	0.02	mg/kg	U	U	0	1
2963	SRC-CU001-TR000027-006012	NULL	AROCLOR 1232	11141-16-5	NULL	NULL	mg/kg	0.0083	0.0083	0.02	0.02	mg/kg	U	U	0	1
2964	SRC-CU001-TR000027-006012	NULL	AROCLOR 1242	53469-21-9	NULL	NULL	mg/kg	0.0083	0.0083	0.02	0.02	mg/kg	U	U	0	1
2965	SRC-CU001-TR000027-006012	NULL	AROCLOR 1248	12672-29-6	NULL	NULL	mg/kg	0.0083	0.0083	0.02	0.02	mg/kg	U	U	0	1
2966	SRC-CU001-TR000027-006012	NULL	AROCLOR 1254	11097-69-1	NULL	NULL	mg/kg	0.0083	0.0083	0.02	0.02	mg/kg	U	U	0	1
2967	SRC-CU001-TR000027-006012	NULL	AROCLOR 1260	11096-82-5	NULL	NULL	mg/kg	0.0083	0.0083	0.02	0.02	mg/kg	U	U	0	1
2968	SRC-CU001-TR000027-006012	NULL	Moisture Content	WC002	29	29	%	0.019	0.019	0.019	0.019	%	NULL	NULL	1	1
2969	SRC-CU001-TR000027-006012	NULL	Total PCBs	1336-36-3	NULL	NULL	mg/kg	0.0083	0.0083	0.08	0.08	mg/kg	U	U	0	1
2970	SRC-CU001-TR000027-006012	NULL	Tri+ PCBs	TRI_PLUS_PCB	0.008134	0.008134	mg/kg	0.0083	0.0083	0.0083	0.0083	mg/kg	NULL	U	0	1
2971	SRC-CU001-TR000027-012018	NULL	AROCLOR 1016	12674-11-2	NULL	NULL	mg/kg	0.0083	0.0083	0.02	0.02	mg/kg	U	U	0	1
2972	SRC-CU001-TR000027-012018	NULL	AROCLOR 1221	11104-28-2	NULL	NULL	mg/kg	0.0083	0.0083	0.02	0.02	mg/kg	U	U	0	1
2973	SRC-CU001-TR000027-012018	NULL	AROCLOR 1232	11141-16-5	NULL	NULL	mg/kg	0.0083	0.0083	0.02	0.02	mg/kg	U	U	0	1
2974	SRC-CU001-TR000027-012018	NULL	AROCLOR 1242	53469-21-9	NULL	NULL	mg/kg	0.0083	0.0083	0.02	0.02	mg/kg	U	U	0	1
2975	SRC-CU001-TR000027-012018	NULL	AROCLOR 1248	12672-29-6	NULL	NULL	mg/kg	0.0083	0.0083	0.02	0.02	mg/kg	U	U	0	1
2976	SRC-CU001-TR000027-012018	NULL	AROCLOR 1254	11097-69-1	NULL	NULL	mg/kg	0.0083	0.0083	0.02	0.02	mg/kg	U	U	0	1
2977	SRC-CU001-TR000027-012018	NULL	AROCLOR 1260	11096-82-5	NULL	NULL	mg/kg	0.0083	0.0083	0.02	0.02	mg/kg	U	U	0	1
2978	SRC-CU001-TR000027-012018	NULL	Moisture Content	WC002	25	25	%	0.019	0.019	0.019	0.019	%	NULL	NULL	1	1
2979	SRC-CU001-TR000027-012018	NULL	Total PCBs	1336-36-3	NULL	NULL	mg/kg	0.0083	0.0083	0.08	0.08	mg/kg	U	U	0	1
2980	SRC-CU001-TR000027-012018	NULL	Tri+ PCBs	TRI_PLUS_PCB	0.008134	0.008134	mg/kg	0.0083	0.0083	0.0083	0.0083	mg/kg	NULL	U	0	1
2981	SRC-CU001-FI000028-000006	NULL	AROCLOR 1016	12674-11-2	NULL	NULL	mg/kg	0.11	0.11	0.27	0.27	mg/kg	U	U	0	1
2982	SRC-CU001-FI000028-000006	NULL	AROCLOR 1221	11104-28-2	6.9	6.9	mg/kg	0.11	0.11	0.27	0.27	mg/kg	NULL	NULL	1	1
2983	SRC-CU001-FI000028-000006	NULL	AROCLOR 1232	11141-16-5	NULL	NULL	mg/kg	0.11	0.11	0.27	0.27	mg/kg	U	U	0	1
2984	SRC-CU001-FI000028-000006	NULL	AROCLOR 1242	53469-21-9	6.5	6.5	mg/kg	0.11	0.11	0.27	0.27	mg/kg	NULL	NULL	1	1
2985	SRC-CU001-FI000028-000006	NULL	AROCLOR 1248	12672-29-6	NULL	NULL	mg/kg	0.11	0.11	0.27	0.27	mg/kg	U	U	0	1
2986	SRC-CU001-FI000028-000006	NULL	AROCLOR 1254	11097-69-1	NULL	NULL	mg/kg	0.11	0.11	0.27	0.27	mg/kg	U	U	0	1
2987	SRC-CU001-FI000028-000006	NULL	AROCLOR 1260	11096-82-5	NULL	NULL	mg/kg	0.11	0.11	0.27	0.27	mg/kg	U	U	0	1
2988	SRC-CU001-FI000028-000006	NULL	Moisture Content	WC002	27	27	%	0.019	0.019	0.019	0.019	%	NULL	NULL	1	1
2989	SRC-CU001-FI000028-000006	NULL	Total PCBs	1336-36-3	13.4	13.4	mg/kg	0.11	0.11	0.27	0.27	mg/kg	NULL	NULL	1	1
2990	SRC-CU001-FI000028-000006	NULL	Tri+ PCBs	TRI_PLUS_PCB	6.93105	6.93105	mg/kg	0.11	0.11	0.11	0.11	mg/kg	NULL	NULL	1	1

CU-01 Residual Core Data
(All Dredging Passes)

Row ID	cu_id	node_id	dredge_pass	core_id	location_type	x_coord	y_coord	coord_system	sample_dt	collection_method	sample_name	sample_type	start_depth	end_depth	depth_unit
2991	RLC-CU001	SRN-CU001-028	Inventory	SRC-CU001-FI000028	Sediment Residual Core Location	735224.87	1616752.29	New York State Plane East (ft) NAD 83	7/16/09 12:02	Core	SRC-CU001-FI000028-006012	ENV	6	12	in
2992	RLC-CU001	SRN-CU001-028	Inventory	SRC-CU001-FI000028	Sediment Residual Core Location	735224.87	1616752.29	New York State Plane East (ft) NAD 83	7/16/09 12:02	Core	SRC-CU001-FI000028-006012	ENV	6	12	in
2993	RLC-CU001	SRN-CU001-028	Inventory	SRC-CU001-FI000028	Sediment Residual Core Location	735224.87	1616752.29	New York State Plane East (ft) NAD 83	7/16/09 12:02	Core	SRC-CU001-FI000028-006012	ENV	6	12	in
2994	RLC-CU001	SRN-CU001-028	Inventory	SRC-CU001-FI000028	Sediment Residual Core Location	735224.87	1616752.29	New York State Plane East (ft) NAD 83	7/16/09 12:02	Core	SRC-CU001-FI000028-006012	ENV	6	12	in
2995	RLC-CU001	SRN-CU001-028	Inventory	SRC-CU001-FI000028	Sediment Residual Core Location	735224.87	1616752.29	New York State Plane East (ft) NAD 83	7/16/09 12:02	Core	SRC-CU001-FI000028-006012	ENV	6	12	in
2996	RLC-CU001	SRN-CU001-028	Inventory	SRC-CU001-FI000028	Sediment Residual Core Location	735224.87	1616752.29	New York State Plane East (ft) NAD 83	7/16/09 12:02	Core	SRC-CU001-FI000028-006012	ENV	6	12	in
2997	RLC-CU001	SRN-CU001-028	Inventory	SRC-CU001-FI000028	Sediment Residual Core Location	735224.87	1616752.29	New York State Plane East (ft) NAD 83	7/16/09 12:02	Core	SRC-CU001-FI000028-006012	ENV	6	12	in
2998	RLC-CU001	SRN-CU001-028	Inventory	SRC-CU001-FI000028	Sediment Residual Core Location	735224.87	1616752.29	New York State Plane East (ft) NAD 83	7/16/09 12:02	Core	SRC-CU001-FI000028-006012	ENV	6	12	in
2999	RLC-CU001	SRN-CU001-028	Inventory	SRC-CU001-FI000028	Sediment Residual Core Location	735224.87	1616752.29	New York State Plane East (ft) NAD 83	7/16/09 12:02	Core	SRC-CU001-FI000028-006012	ENV	6	12	in
3000	RLC-CU001	SRN-CU001-028	Inventory	SRC-CU001-FI000028	Sediment Residual Core Location	735224.87	1616752.29	New York State Plane East (ft) NAD 83	7/16/09 12:02	Core	SRC-CU001-FI000028-006012	ENV	6	12	in
3001	RLC-CU001	SRN-CU001-028	Inventory	SRC-CU001-FI000028	Sediment Residual Core Location	735224.87	1616752.29	New York State Plane East (ft) NAD 83	7/16/09 12:02	Core	SRC-CU001-FI000028-012019	ENV	12	19	in
3002	RLC-CU001	SRN-CU001-028	Inventory	SRC-CU001-FI000028	Sediment Residual Core Location	735224.87	1616752.29	New York State Plane East (ft) NAD 83	7/16/09 12:02	Core	SRC-CU001-FI000028-012019	ENV	12	19	in
3003	RLC-CU001	SRN-CU001-028	Inventory	SRC-CU001-FI000028	Sediment Residual Core Location	735224.87	1616752.29	New York State Plane East (ft) NAD 83	7/16/09 12:02	Core	SRC-CU001-FI000028-012019	ENV	12	19	in
3004	RLC-CU001	SRN-CU001-028	Inventory	SRC-CU001-FI000028	Sediment Residual Core Location	735224.87	1616752.29	New York State Plane East (ft) NAD 83	7/16/09 12:02	Core	SRC-CU001-FI000028-012019	ENV	12	19	in
3005	RLC-CU001	SRN-CU001-028	Inventory	SRC-CU001-FI000028	Sediment Residual Core Location	735224.87	1616752.29	New York State Plane East (ft) NAD 83	7/16/09 12:02	Core	SRC-CU001-FI000028-012019	ENV	12	19	in
3006	RLC-CU001	SRN-CU001-028	Inventory	SRC-CU001-FI000028	Sediment Residual Core Location	735224.87	1616752.29	New York State Plane East (ft) NAD 83	7/16/09 12:02	Core	SRC-CU001-FI000028-012019	ENV	12	19	in
3007	RLC-CU001	SRN-CU001-028	Inventory	SRC-CU001-FI000028	Sediment Residual Core Location	735224.87	1616752.29	New York State Plane East (ft) NAD 83	7/16/09 12:02	Core	SRC-CU001-FI000028-012019	ENV	12	19	in
3008	RLC-CU001	SRN-CU001-028	Inventory	SRC-CU001-FI000028	Sediment Residual Core Location	735224.87	1616752.29	New York State Plane East (ft) NAD 83	7/16/09 12:02	Core	SRC-CU001-FI000028-012019	ENV	12	19	in
3009	RLC-CU001	SRN-CU001-028	Inventory	SRC-CU001-FI000028	Sediment Residual Core Location	735224.87	1616752.29	New York State Plane East (ft) NAD 83	7/16/09 12:02	Core	SRC-CU001-FI000028-012019	ENV	12	19	in
3010	RLC-CU001	SRN-CU001-028	Inventory	SRC-CU001-FI000028	Sediment Residual Core Location	735224.87	1616752.29	New York State Plane East (ft) NAD 83	7/16/09 12:02	Core	SRC-CU001-FI000028-012019	ENV	12	19	in
3011	RLC-CU001	SRN-CU001-028	Second Inventory	SRC-CU001-SI000028	Sediment Residual Core Location	735214.97	1616753.81	New York State Plane East (ft) NAD 83	9/21/09 11:16	Core	SRC-CU001-SI000028-000006	ENV	0	6	in
3012	RLC-CU001	SRN-CU001-028	Second Inventory	SRC-CU001-SI000028	Sediment Residual Core Location	735214.97	1616753.81	New York State Plane East (ft) NAD 83	9/21/09 11:16	Core	SRC-CU001-SI000028-000006	ENV	0	6	in
3013	RLC-CU001	SRN-CU001-028	Second Inventory	SRC-CU001-SI000028	Sediment Residual Core Location	735214.97	1616753.81	New York State Plane East (ft) NAD 83	9/21/09 11:16	Core	SRC-CU001-SI000028-000006	ENV	0	6	in
3014	RLC-CU001	SRN-CU001-028	Second Inventory	SRC-CU001-SI000028	Sediment Residual Core Location	735214.97	1616753.81	New York State Plane East (ft) NAD 83	9/21/09 11:16	Core	SRC-CU001-SI000028-000006	ENV	0	6	in
3015	RLC-CU001	SRN-CU001-028	Second Inventory	SRC-CU001-SI000028	Sediment Residual Core Location	735214.97	1616753.81	New York State Plane East (ft) NAD 83	9/21/09 11:16	Core	SRC-CU001-SI000028-000006	ENV	0	6	in
3016	RLC-CU001	SRN-CU001-028	Second Inventory	SRC-CU001-SI000028	Sediment Residual Core Location	735214.97	1616753.81	New York State Plane East (ft) NAD 83	9/21/09 11:16	Core	SRC-CU001-SI000028-000006	ENV	0	6	in
3017	RLC-CU001	SRN-CU001-028	Second Inventory	SRC-CU001-SI000028	Sediment Residual Core Location	735214.97	1616753.81	New York State Plane East (ft) NAD 83	9/21/09 11:16	Core	SRC-CU001-SI000028-000006	ENV	0	6	in
3018	RLC-CU001	SRN-CU001-028	Second Inventory	SRC-CU001-SI000028	Sediment Residual Core Location	735214.97	1616753.81	New York State Plane East (ft) NAD 83	9/21/09 11:16	Core	SRC-CU001-SI000028-000006	ENV	0	6	in
3019	RLC-CU001	SRN-CU001-028	Second Inventory	SRC-CU001-SI000028	Sediment Residual Core Location	735214.97	1616753.81	New York State Plane East (ft) NAD 83	9/21/09 11:16	Core	SRC-CU001-SI000028-000006	ENV	0	6	in
3020	RLC-CU001	SRN-CU001-028	Second Inventory	SRC-CU001-SI000028	Sediment Residual Core Location	735214.97	1616753.81	New York State Plane East (ft) NAD 83	9/21/09 11:16	Core	SRC-CU001-SI000028-000006	ENV	0	6	in
3021	RLC-CU001	SRN-CU001-028	Second Inventory	SRC-CU001-SI000028	Sediment Residual Core Location	735214.97	1616753.81	New York State Plane East (ft) NAD 83	9/21/09 11:16	Core	SRC-CU001-SI000028-006010	ENV	6	10	in
3022	RLC-CU001	SRN-CU001-028	Second Inventory	SRC-CU001-SI000028	Sediment Residual Core Location	735214.97	1616753.81	New York State Plane East (ft) NAD 83	9/21/09 11:16	Core	SRC-CU001-SI000028-006010	ENV	6	10	in
3023	RLC-CU001	SRN-CU001-028	Second Inventory	SRC-CU001-SI000028	Sediment Residual Core Location	735214.97	1616753.81	New York State Plane East (ft) NAD 83	9/21/09 11:16	Core	SRC-CU001-SI000028-006010	ENV	6	10	in
3024	RLC-CU001	SRN-CU001-028	Second Inventory	SRC-CU001-SI000028	Sediment Residual Core Location	735214.97	1616753.81	New York State Plane East (ft) NAD 83	9/21/09 11:16	Core	SRC-CU001-SI000028-006010	ENV	6	10	in
3025	RLC-CU001	SRN-CU001-028	Second Inventory	SRC-CU001-SI000028	Sediment Residual Core Location	735214.97	1616753.81	New York State Plane East (ft) NAD 83	9/21/09 11:16	Core	SRC-CU001-SI000028-006010	ENV	6	10	in
3026	RLC-CU001	SRN-CU001-028	Second Inventory	SRC-CU001-SI000028	Sediment Residual Core Location	735214.97	1616753.81	New York State Plane East (ft) NAD 83	9/21/09 11:16	Core	SRC-CU001-SI000028-006010	ENV	6	10	in
3027	RLC-CU001	SRN-CU001-028	Second Inventory	SRC-CU001-SI000028	Sediment Residual Core Location	735214.97	1616753.81	New York State Plane East (ft) NAD 83	9/21/09 11:16	Core	SRC-CU001-SI000028-006010	ENV	6	10	in
3028	RLC-CU001	SRN-CU001-028	Second Inventory	SRC-CU001-SI000028	Sediment Residual Core Location	735214.97	1616753.81	New York State Plane East (ft) NAD 83	9/21/09 11:16	Core	SRC-CU001-SI000028-006010	ENV	6	10	in
3029	RLC-CU001	SRN-CU001-028	Second Inventory	SRC-CU001-SI000028	Sediment Residual Core Location	735214.97	1616753.81	New York State Plane East (ft) NAD 83	9/21/09 11:16	Core	SRC-CU001-SI000028-006010	ENV	6	10	in
3030	RLC-CU001	SRN-CU001-028	Second Inventory	SRC-CU001-SI000028	Sediment Residual Core Location	735214.97	1616753.81	New York State Plane East (ft) NAD 83	9/21/09 11:16	Core	SRC-CU001-SI000028-006010	ENV	6	10	in
3031	RLC-CU001	SRN-CU001-028	Second Residual	SRC-CU001-SR000028	Sediment Residual Core Location	735222.6	1616757.89	New York State Plane East (ft) NAD 83	10/16/09 8:55	Grab	SRC-CU001-SR000028-000000	ENV	0	0	in
3032	RLC-CU001	SRN-CU001-028	Second Residual	SRC-CU001-SR000028	Sediment Residual Core Location	735222.6	1616757.89	New York State Plane East (ft) NAD 83	10/16/09 8:55	Grab	SRC-CU001-SR000028-000000	ENV	0	0	in
3033	RLC-CU001	SRN-CU001-028	Second Residual	SRC-CU001-SR000028	Sediment Residual Core Location	735222.6	1616757.89	New York State Plane East (ft) NAD 83	10/16/09 8:55	Grab	SRC-CU001-SR000028-000000	ENV	0	0	in
3034	RLC-CU001	SRN-CU001-028	Second Residual	SRC-CU001-SR000028	Sediment Residual Core Location	735222.6	1616757.89	New York State Plane East (ft) NAD 83	10/16/09 8:55	Grab	SRC-CU001-SR000028-000000	ENV	0	0	in
3035	RLC-CU001	SRN-CU001-028	Second Residual	SRC-CU001-SR000028	Sediment Residual Core Location	735222.6	1616757.89	New York State Plane East (ft) NAD 83	10/16/09 8:55	Grab	SRC-CU001-SR000028-000000	ENV	0	0	in
3036	RLC-CU001	SRN-CU001-028	Second Residual	SRC-CU001-SR000028	Sediment Residual Core Location	735222.6	1616757.89	New York State Plane East (ft) NAD 83	10/16/09 8:55	Grab	SRC-CU001-SR000028-000000	ENV	0	0	in
3037	RLC-CU001	SRN-CU001-028	Second Residual	SRC-CU001-SR000028	Sediment Residual Core Location	735222.6	1616757.89	New York State Plane East (ft) NAD 83	10/16/09 8:55	Grab	SRC-CU001-SR000028-000000	ENV	0	0	in
3038	RLC-CU001	SRN-CU001-028	Second Residual	SRC-CU001-SR000028	Sediment Residual Core Location	735222.6	1616757.89	New York State Plane East (ft) NAD 83	10/16/09 8:55	Grab	SRC-CU001-SR000028-000000	ENV	0	0	in
3039	RLC-CU001	SRN-CU001-028	Second Residual	SRC-CU001-SR000028	Sediment Residual Core Location	735222.6	1616757.89	New York State Plane East (ft) NAD 83	10/16/09 8:55	Grab	SRC-CU001-SR000028-000000	ENV	0	0	in
3040	RLC-CU001	SRN-CU001-028	Second Residual	SRC-CU001-SR000028	Sediment Residual Core Location	735222.6	1616757.89	New York State Plane East (ft) NAD 83	10/16/09 8:55	Grab	SRC-CU001-SR000028-000000	ENV	0	0	in
3041	RLC-CU001	SRN-CU001-028	Second Residual	SRC-CU001-SR000028	Sediment Residual Core Location	735222.6	1616757.89	New York State Plane East (ft) NAD 83	10/16/09 8:55	Grab	SRC-CU001-SR000028-BD0001	DUP	0	0	in
3042	RLC-CU001	SRN-CU001-028	Second Residual	SRC-CU001-SR000028	Sediment Residual Core Location	735222.6	1616757.89	New York State Plane East (ft) NAD 83	10/16/09 8:55	Grab	SRC-CU001-SR000028-BD0001	DUP	0	0	in
3043	RLC-CU001	SRN-CU001-028	Second Residual	SRC-CU001-SR000028	Sediment Residual Core Location	735222.6	1616757.89	New York State Plane East (ft) NAD 83	10/16/09 8:55	Grab	SRC-CU001-SR000028-BD0001	DUP	0	0	in
3044	RLC-CU001	SRN-CU001-028	Second Residual	SRC-CU001-SR000028	Sediment Residual Core Location	735222.6	1616757.89	New York State Plane East (ft) NAD 83	10/16/09 8:55	Grab	SRC-CU001-SR000028-BD0001	DUP	0	0	in
3045	RLC-CU001	SRN-CU001-028	Second Residual	SRC-CU001-SR000028	Sediment Residual Core Location	735222.6	1616757.89	New York State Plane East (ft) NAD 83	10/16/09 8:55	Grab	SRC-CU001-SR000028-BD0001	DUP	0	0	in
3046	RLC-CU001	SRN-CU001-028	Second Residual	SRC-CU001-SR000028	Sediment Residual Core Location	735222.6	1616757.89	New York State Plane East (ft) NAD 83	10/16/09 8:55	Grab	SRC-CU001-SR000028-BD0001	DUP	0	0	in
3047	RLC-CU001	SRN-CU001-028	Second Residual	SRC-CU001-SR000028	Sediment Residual Core Location	735222.6	1616757.89	New York State Plane East (ft) NAD 83	10/16/09 8:55	Grab	SRC-CU001-SR000028-BD0001	DUP	0	0	in
3048	RLC-CU001	SRN-CU001-028	Second Residual	SRC-CU001-SR000028	Sediment Residual Core Location	735222.6	1616757.89	New York State Plane East (ft) NAD 83	10/16/09 8:55	Grab	SRC-CU001-SR000028-BD0001	DUP	0	0	in
3049	RLC-CU001	SRN-CU001-028	Second Residual	SRC-CU001-SR000028	Sediment Residual Core Location	735222.6	1616757.89	New York State Plane East (ft) NAD 83	10/16/09 8:55	Grab	SRC-CU001-SR000028-BD0001	DUP	0	0	in
3050	RLC-CU001	SRN-CU001-028	Second Residual	SRC-CU001-SR000028	Sediment Residual Core Location	735222.6	1616757.89	New York State Plane East (ft) NAD 83	10/16/09 8:55	Grab	SRC-CU001-SR000028-BD0001	DUP	0	0	in
3051	RLC-CU001	SRN-CU001-028	THIRD RESIDUAL	SRC-CU001-TR000028	Sediment Residual Core Location	735220.78	1616752.88	New York State Plane East (ft) NAD 83	10/27/09 13:26	Core	SRC-CU001-TR000028-000006	ENV	0	6	in
3052	RLC-CU001	SRN-CU001-028	THIRD RESIDUAL	SRC-CU001-TR000028	Sediment Residual Core Location	735220.78	1616752.88	New York State Plane East (ft) NAD 83	10/27/09 13:26	Core	SRC-CU001-TR000028-000006	ENV	0	6	in
3053	RLC-CU001	SRN-CU001-028	THIRD RESIDUAL	SRC-CU001-TR000028	Sediment Residual Core Location	735220.78	1616752.88	New York State Plane East (ft) NAD 83	10/27/09 13:26	Core	SRC-CU001-TR000028-000006	ENV	0	6	in
3054	RLC-CU001	SRN-CU001-028	THIRD RESIDUAL	SRC-CU001-TR000028	Sediment Residual Core Location	735220.78	1616752.88	New York State Plane East (ft) NAD 83	10/27/09 13:26	Core	SRC-CU001-TR000028-000006	ENV	0	6	in
3055	RLC-CU001	SRN-CU001-028	THIRD RESIDUAL	SRC-CU001-TR000028	Sediment Residual Core Location	735220.78	1616752.88	New York State Plane East (ft) NAD 83	10/27/09 13:26	Core	SRC-CU001-TR000028-000006	ENV	0	6	in

Row ID	sample_name	dup_parent_sample_name	analyte_name	cas_rn	Lab_Reported_Result	Verified_Result	result_unit	Lab_Reported_MDL	Verified_MDL	Lab_Reported_RL	Verified_RL	limit_unit	Lab_Reported_Qualifier	Verified_Qualifier	Detected	Reportable
2991	SRC-CU001-FI000028-006012	NULL	AROCLOR 1016	12674-11-2	NULL	NULL	mg/kg	0.16	0.16	0.39	0.39	mg/kg	U	U	0	1
2992	SRC-CU001-FI000028-006012	NULL	AROCLOR 1221	11104-28-2	5.3	5.3	mg/kg	0.16	0.16	0.39	0.39	mg/kg	NULL	NULL	1	1
2993	SRC-CU001-FI000028-006012	NULL	AROCLOR 1232	11141-16-5	NULL	NULL	mg/kg	0.16	0.16	0.39	0.39	mg/kg	U	U	0	1
2994	SRC-CU001-FI000028-006012	NULL	AROCLOR 1242	53469-21-9	5.8	5.8	mg/kg	0.16	0.16	0.39	0.39	mg/kg	NULL	NULL	1	1
2995	SRC-CU001-FI000028-006012	NULL	AROCLOR 1248	12672-29-6	NULL	NULL	mg/kg	0.16	0.16	0.39	0.39	mg/kg	U	U	0	1
2996	SRC-CU001-FI000028-006012	NULL	AROCLOR 1254	11097-69-1	NULL	NULL	mg/kg	0.16	0.16	0.39	0.39	mg/kg	U	U	0	1
2997	SRC-CU001-FI000028-006012	NULL	AROCLOR 1260	11096-82-5	NULL	NULL	mg/kg	0.16	0.16	0.39	0.39	mg/kg	U	U	0	1
2998	SRC-CU001-FI000028-006012	NULL	Moisture Content	WC002	25	25	%	0.018	0.018	0.018	0.018	%	NULL	NULL	1	1
2999	SRC-CU001-FI000028-006012	NULL	Total PCBs	1336-36-3	11.1	11.1	mg/kg	0.16	0.16	0.39	0.39	mg/kg	NULL	NULL	1	1
3000	SRC-CU001-FI000028-006012	NULL	Tri+ PCBs	TRI_PLUS_PCB	6.0928	6.0928	mg/kg	0.16	0.16	0.16	0.16	mg/kg	NULL	NULL	1	1
3001	SRC-CU001-FI000028-012019	NULL	AROCLOR 1016	12674-11-2	NULL	NULL	mg/kg	0.062	0.062	0.15	0.15	mg/kg	U	U	0	1
3002	SRC-CU001-FI000028-012019	NULL	AROCLOR 1221	11104-28-2	2.7	2.7	mg/kg	0.062	0.062	0.15	0.15	mg/kg	NULL	NULL	1	1
3003	SRC-CU001-FI000028-012019	NULL	AROCLOR 1232	11141-16-5	NULL	NULL	mg/kg	0.062	0.062	0.15	0.15	mg/kg	U	U	0	1
3004	SRC-CU001-FI000028-012019	NULL	AROCLOR 1242	53469-21-9	3.5	3.5	mg/kg	0.062	0.062	0.15	0.15	mg/kg	NULL	NULL	1	1
3005	SRC-CU001-FI000028-012019	NULL	AROCLOR 1248	12672-29-6	NULL	NULL	mg/kg	0.062	0.062	0.15	0.15	mg/kg	U	U	0	1
3006	SRC-CU001-FI000028-012019	NULL	AROCLOR 1254	11097-69-1	NULL	NULL	mg/kg	0.062	0.062	0.15	0.15	mg/kg	U	U	0	1
3007	SRC-CU001-FI000028-012019	NULL	AROCLOR 1260	11096-82-5	NULL	NULL	mg/kg	0.062	0.062	0.15	0.15	mg/kg	U	U	0	1
3008	SRC-CU001-FI000028-012019	NULL	Moisture Content	WC002	34	34	%	0.019	0.019	0.019	0.019	%	NULL	NULL	1	1
3009	SRC-CU001-FI000028-012019	NULL	Total PCBs	1336-36-3	6.2	6.2	mg/kg	0.062	0.062	0.15	0.15	mg/kg	NULL	NULL	1	1
3010	SRC-CU001-FI000028-012019	NULL	Tri+ PCBs	TRI_PLUS_PCB	3.59121	3.59121	mg/kg	0.062	0.062	0.062	0.062	mg/kg	NULL	NULL	1	1
3011	SRC-CU001-SI000028-000006	NULL	AROCLOR 1016	12674-11-2	NULL	NULL	mg/kg	0.17	0.17	0.41	0.41	mg/kg	U	U	0	1
3012	SRC-CU001-SI000028-000006	NULL	AROCLOR 1221	11104-28-2	8.4	8.4	mg/kg	0.17	0.17	0.41	0.41	mg/kg	NULL	NULL	1	1
3013	SRC-CU001-SI000028-000006	NULL	AROCLOR 1232	11141-16-5	NULL	NULL	mg/kg	0.17	0.17	0.41	0.41	mg/kg	U	U	0	1
3014	SRC-CU001-SI000028-000006	NULL	AROCLOR 1242	53469-21-9	11	11	mg/kg	0.17	0.17	0.41	0.41	mg/kg	NULL	NULL	1	1
3015	SRC-CU001-SI000028-000006	NULL	AROCLOR 1248	12672-29-6	NULL	NULL	mg/kg	0.17	0.17	0.41	0.41	mg/kg	U	U	0	1
3016	SRC-CU001-SI000028-000006	NULL	AROCLOR 1254	11097-69-1	NULL	NULL	mg/kg	0.17	0.17	0.41	0.41	mg/kg	U	U	0	1
3017	SRC-CU001-SI000028-000006	NULL	AROCLOR 1260	11096-82-5	NULL	NULL	mg/kg	0.17	0.17	0.41	0.41	mg/kg	U	U	0	1
3018	SRC-CU001-SI000028-000006	NULL	Moisture Content	WC002	28	28	%	0.02	0.02	0.02	0.02	%	NULL	NULL	1	1
3019	SRC-CU001-SI000028-000006	NULL	Total PCBs	1336-36-3	19.4	19.4	mg/kg	0.17	0.17	1.6	1.6	mg/kg	NULL	NULL	1	1
3020	SRC-CU001-SI000028-000006	NULL	Tri+ PCBs	TRI_PLUS_PCB	11.26335	11.26335	mg/kg	0.17	0.17	0.17	0.17	mg/kg	NULL	NULL	1	1
3021	SRC-CU001-SI000028-006010	NULL	AROCLOR 1016	12674-11-2	NULL	NULL	mg/kg	0.017	0.017	0.065	0.065	mg/kg	U	UJ	0	1
3022	SRC-CU001-SI000028-006010	NULL	AROCLOR 1221	11104-28-2	1.6	1.6	mg/kg	0.017	0.017	0.065	0.065	mg/kg	NULL	J	1	1
3023	SRC-CU001-SI000028-006010	NULL	AROCLOR 1232	11141-16-5	NULL	NULL	mg/kg	0.017	0.017	0.065	0.065	mg/kg	U	UJ	0	1
3024	SRC-CU001-SI000028-006010	NULL	AROCLOR 1242	53469-21-9	2.6	2.6	mg/kg	0.017	0.017	0.065	0.065	mg/kg	NULL	J	1	1
3025	SRC-CU001-SI000028-006010	NULL	AROCLOR 1248	12672-29-6	NULL	NULL	mg/kg	0.017	0.017	0.065	0.065	mg/kg	U	UJ	0	1
3026	SRC-CU001-SI000028-006010	NULL	AROCLOR 1254	11097-69-1	NULL	NULL	mg/kg	0.017	0.017	0.065	0.065	mg/kg	U	UJ	0	1
3027	SRC-CU001-SI000028-006010	NULL	AROCLOR 1260	11096-82-5	NULL	NULL	mg/kg	0.017	0.017	0.065	0.065	mg/kg	U	UJ	0	1
3028	SRC-CU001-SI000028-006010	NULL	Moisture Content	WC002	22.7	22.7	%	1	1	1	1	%	NULL	NULL	1	1
3029	SRC-CU001-SI000028-006010	NULL	Total PCBs	1336-36-3	4.2	4.2	mg/kg	0.017	0.017	0.26	0.26	mg/kg	NULL	J	1	1
3030	SRC-CU001-SI000028-006010	NULL	Tri+ PCBs	TRI_PLUS_PCB	2.597735	2.597735	mg/kg	0.017	0.017	0.017	0.017	mg/kg	NULL	NULL	1	1
3031	SRC-CU001-SR000028-000000	NULL	AROCLOR 1016	12674-11-2	NULL	NULL	mg/kg	0.35	0.35	0.83	0.83	mg/kg	U	U	0	1
3032	SRC-CU001-SR000028-000000	NULL	AROCLOR 1221	11104-28-2	17	17	mg/kg	0.35	0.35	0.83	0.83	mg/kg	NULL	NULL	1	1
3033	SRC-CU001-SR000028-000000	NULL	AROCLOR 1232	11141-16-5	NULL	NULL	mg/kg	0.35	0.35	0.83	0.83	mg/kg	U	U	0	1
3034	SRC-CU001-SR000028-000000	NULL	AROCLOR 1242	53469-21-9	13	13	mg/kg	0.35	0.35	0.83	0.83	mg/kg	NULL	NULL	1	1
3035	SRC-CU001-SR000028-000000	NULL	AROCLOR 1248	12672-29-6	NULL	NULL	mg/kg	0.35	0.35	0.83	0.83	mg/kg	U	U	0	1
3036	SRC-CU001-SR000028-000000	NULL	AROCLOR 1254	11097-69-1	NULL	NULL	mg/kg	0.35	0.35	0.83	0.83	mg/kg	U	U	0	1
3037	SRC-CU001-SR000028-000000	NULL	AROCLOR 1260	11096-82-5	NULL	NULL	mg/kg	0.35	0.35	0.83	0.83	mg/kg	U	U	0	1
3038	SRC-CU001-SR000028-000000	NULL	Moisture Content	WC002	52	52	%	0.019	0.019	0.019	0.019	%	NULL	NULL	1	1
3039	SRC-CU001-SR000028-000000	NULL	Total PCBs	1336-36-3	30	30	mg/kg	0.35	0.35	3.3	3.3	mg/kg	NULL	NULL	1	1
3040	SRC-CU001-SR000028-000000	NULL	Tri+ PCBs	TRI_PLUS_PCB	14.36925	14.36925	mg/kg	0.35	0.35	0.35	0.35	mg/kg	NULL	NULL	1	1
3041	SRC-CU001-SR000028-BD0001	SRC-CU001-SR000028-000000	AROCLOR 1016	12674-11-2	NULL	NULL	mg/kg	0.34	0.34	0.83	0.83	mg/kg	U	U	0	1
3042	SRC-CU001-SR000028-BD0001	SRC-CU001-SR000028-000000	AROCLOR 1221	11104-28-2	16	16	mg/kg	0.34	0.34	0.83	0.83	mg/kg	NULL	NULL	1	1
3043	SRC-CU001-SR000028-BD0001	SRC-CU001-SR000028-000000	AROCLOR 1232	11141-16-5	NULL	NULL	mg/kg	0.34	0.34	0.83	0.83	mg/kg	U	U	0	1
3044	SRC-CU001-SR000028-BD0001	SRC-CU001-SR000028-000000	AROCLOR 1242	53469-21-9	13	13	mg/kg	0.34	0.34	0.83	0.83	mg/kg	NULL	NULL	1	1
3045	SRC-CU001-SR000028-BD0001	SRC-CU001-SR000028-000000	AROCLOR 1248	12672-29-6	NULL	NULL	mg/kg	0.34	0.34	0.83	0.83	mg/kg	U	U	0	1
3046	SRC-CU001-SR000028-BD0001	SRC-CU001-SR000028-000000	AROCLOR 1254	11097-69-1	NULL	NULL	mg/kg	0.34	0.34	0.83	0.83	mg/kg	U	U	0	1
3047	SRC-CU001-SR000028-BD0001	SRC-CU001-SR000028-000000	AROCLOR 1260	11096-82-5	NULL	NULL	mg/kg	0.34	0.34	0.83	0.83	mg/kg	U	U	0	1
3048	SRC-CU001-SR000028-BD0001	SRC-CU001-SR000028-000000	Moisture Content	WC002	52	52	%	0.02	0.02	0.02	0.02	%	NULL	NULL	1	1
3049	SRC-CU001-SR000028-BD0001	SRC-CU001-SR000028-000000	Total PCBs	1336-36-3	29	29	mg/kg	0.34	0.34	3.3	3.3	mg/kg	NULL	NULL	1	1
3050	SRC-CU001-SR000028-BD0001	SRC-CU001-SR000028-000000	Tri+ PCBs	TRI_PLUS_PCB	14.2247	14.2247	mg/kg	0.34	0.34	0.34	0.34	mg/kg	NULL	NULL	1	1
3051	SRC-CU001-TR000028-000006	NULL	AROCLOR 1016	12674-11-2	NULL	NULL	mg/kg	1.7	1.7	4.2	4.2	mg/kg	U	U	0	1
3052	SRC-CU001-TR000028-000006	NULL	AROCLOR 1221	11104-28-2	150	150	mg/kg	1.7	1.7	4.2	4.2	mg/kg	NULL	NULL	1	1
3053	SRC-CU001-TR000028-000006	NULL	AROCLOR 1232	11141-16-5	NULL	NULL	mg/kg	1.7	1.7	4.2	4.2	mg/kg	U	U	0	1
3054	SRC-CU001-TR000028-000006	NULL	AROCLOR 1242	53469-21-9	66	66	mg/kg	1.7	1.7	4.2	4.2	mg/kg	NULL	NULL	1	1
3055	SRC-CU001-TR000028-000006	NULL	AROCLOR 1248	12672-29-6	NULL	NULL	mg/kg	1.7	1.7	4.2	4.2	mg/kg	U	U	0	1

Row ID	cu_id	node_id	dredge_pass	core_id	location_type	x_coord	y_coord	coord_system	sample_dt	collection_method	sample_name	sample_type	start_depth	end_depth	depth_unit
3056	RLC-CU001	SRN-CU001-028	THIRD RESIDUAL	SRC-CU001-TR000028	Sediment Residual Core Location	735220.78	1616752.88	New York State Plane East (ft) NAD 83	10/27/09 13:26	Core	SRC-CU001-TR000028-000006	ENV	0	6	in
3057	RLC-CU001	SRN-CU001-028	THIRD RESIDUAL	SRC-CU001-TR000028	Sediment Residual Core Location	735220.78	1616752.88	New York State Plane East (ft) NAD 83	10/27/09 13:26	Core	SRC-CU001-TR000028-000006	ENV	0	6	in
3058	RLC-CU001	SRN-CU001-028	THIRD RESIDUAL	SRC-CU001-TR000028	Sediment Residual Core Location	735220.78	1616752.88	New York State Plane East (ft) NAD 83	10/27/09 13:26	Core	SRC-CU001-TR000028-000006	ENV	0	6	in
3059	RLC-CU001	SRN-CU001-028	THIRD RESIDUAL	SRC-CU001-TR000028	Sediment Residual Core Location	735220.78	1616752.88	New York State Plane East (ft) NAD 83	10/27/09 13:26	Core	SRC-CU001-TR000028-000006	ENV	0	6	in
3060	RLC-CU001	SRN-CU001-028	THIRD RESIDUAL	SRC-CU001-TR000028	Sediment Residual Core Location	735220.78	1616752.88	New York State Plane East (ft) NAD 83	10/27/09 13:26	Core	SRC-CU001-TR000028-000006	ENV	0	6	in
3061	RLC-CU001	SRN-CU001-028	THIRD RESIDUAL	SRC-CU001-TR000028	Sediment Residual Core Location	735220.78	1616752.88	New York State Plane East (ft) NAD 83	10/27/09 13:26	Core	SRC-CU001-TR000028-006012	ENV	6	12	in
3062	RLC-CU001	SRN-CU001-028	THIRD RESIDUAL	SRC-CU001-TR000028	Sediment Residual Core Location	735220.78	1616752.88	New York State Plane East (ft) NAD 83	10/27/09 13:26	Core	SRC-CU001-TR000028-006012	ENV	6	12	in
3063	RLC-CU001	SRN-CU001-028	THIRD RESIDUAL	SRC-CU001-TR000028	Sediment Residual Core Location	735220.78	1616752.88	New York State Plane East (ft) NAD 83	10/27/09 13:26	Core	SRC-CU001-TR000028-006012	ENV	6	12	in
3064	RLC-CU001	SRN-CU001-028	THIRD RESIDUAL	SRC-CU001-TR000028	Sediment Residual Core Location	735220.78	1616752.88	New York State Plane East (ft) NAD 83	10/27/09 13:26	Core	SRC-CU001-TR000028-006012	ENV	6	12	in
3065	RLC-CU001	SRN-CU001-028	THIRD RESIDUAL	SRC-CU001-TR000028	Sediment Residual Core Location	735220.78	1616752.88	New York State Plane East (ft) NAD 83	10/27/09 13:26	Core	SRC-CU001-TR000028-006012	ENV	6	12	in
3066	RLC-CU001	SRN-CU001-028	THIRD RESIDUAL	SRC-CU001-TR000028	Sediment Residual Core Location	735220.78	1616752.88	New York State Plane East (ft) NAD 83	10/27/09 13:26	Core	SRC-CU001-TR000028-006012	ENV	6	12	in
3067	RLC-CU001	SRN-CU001-028	THIRD RESIDUAL	SRC-CU001-TR000028	Sediment Residual Core Location	735220.78	1616752.88	New York State Plane East (ft) NAD 83	10/27/09 13:26	Core	SRC-CU001-TR000028-006012	ENV	6	12	in
3068	RLC-CU001	SRN-CU001-028	THIRD RESIDUAL	SRC-CU001-TR000028	Sediment Residual Core Location	735220.78	1616752.88	New York State Plane East (ft) NAD 83	10/27/09 13:26	Core	SRC-CU001-TR000028-006012	ENV	6	12	in
3069	RLC-CU001	SRN-CU001-028	THIRD RESIDUAL	SRC-CU001-TR000028	Sediment Residual Core Location	735220.78	1616752.88	New York State Plane East (ft) NAD 83	10/27/09 13:26	Core	SRC-CU001-TR000028-006012	ENV	6	12	in
3070	RLC-CU001	SRN-CU001-028	THIRD RESIDUAL	SRC-CU001-TR000028	Sediment Residual Core Location	735220.78	1616752.88	New York State Plane East (ft) NAD 83	10/27/09 13:26	Core	SRC-CU001-TR000028-006012	ENV	6	12	in
3071	RLC-CU001	SRN-CU001-028	THIRD RESIDUAL	SRC-CU001-TR000028	Sediment Residual Core Location	735220.78	1616752.88	New York State Plane East (ft) NAD 83	10/27/09 13:26	Core	SRC-CU001-TR000028-012018	ENV	12	18	in
3072	RLC-CU001	SRN-CU001-028	THIRD RESIDUAL	SRC-CU001-TR000028	Sediment Residual Core Location	735220.78	1616752.88	New York State Plane East (ft) NAD 83	10/27/09 13:26	Core	SRC-CU001-TR000028-012018	ENV	12	18	in
3073	RLC-CU001	SRN-CU001-028	THIRD RESIDUAL	SRC-CU001-TR000028	Sediment Residual Core Location	735220.78	1616752.88	New York State Plane East (ft) NAD 83	10/27/09 13:26	Core	SRC-CU001-TR000028-012018	ENV	12	18	in
3074	RLC-CU001	SRN-CU001-028	THIRD RESIDUAL	SRC-CU001-TR000028	Sediment Residual Core Location	735220.78	1616752.88	New York State Plane East (ft) NAD 83	10/27/09 13:26	Core	SRC-CU001-TR000028-012018	ENV	12	18	in
3075	RLC-CU001	SRN-CU001-028	THIRD RESIDUAL	SRC-CU001-TR000028	Sediment Residual Core Location	735220.78	1616752.88	New York State Plane East (ft) NAD 83	10/27/09 13:26	Core	SRC-CU001-TR000028-012018	ENV	12	18	in
3076	RLC-CU001	SRN-CU001-028	THIRD RESIDUAL	SRC-CU001-TR000028	Sediment Residual Core Location	735220.78	1616752.88	New York State Plane East (ft) NAD 83	10/27/09 13:26	Core	SRC-CU001-TR000028-012018	ENV	12	18	in
3077	RLC-CU001	SRN-CU001-028	THIRD RESIDUAL	SRC-CU001-TR000028	Sediment Residual Core Location	735220.78	1616752.88	New York State Plane East (ft) NAD 83	10/27/09 13:26	Core	SRC-CU001-TR000028-012018	ENV	12	18	in
3078	RLC-CU001	SRN-CU001-028	THIRD RESIDUAL	SRC-CU001-TR000028	Sediment Residual Core Location	735220.78	1616752.88	New York State Plane East (ft) NAD 83	10/27/09 13:26	Core	SRC-CU001-TR000028-012018	ENV	12	18	in
3079	RLC-CU001	SRN-CU001-028	THIRD RESIDUAL	SRC-CU001-TR000028	Sediment Residual Core Location	735220.78	1616752.88	New York State Plane East (ft) NAD 83	10/27/09 13:26	Core	SRC-CU001-TR000028-012018	ENV	12	18	in
3080	RLC-CU001	SRN-CU001-028	THIRD RESIDUAL	SRC-CU001-TR000028	Sediment Residual Core Location	735220.78	1616752.88	New York State Plane East (ft) NAD 83	10/27/09 13:26	Core	SRC-CU001-TR000028-012018	ENV	12	18	in
3081	RLC-CU001	SRN-CU001-028	THIRD RESIDUAL	SRC-CU001-TR000028	Sediment Residual Core Location	735220.78	1616752.88	New York State Plane East (ft) NAD 83	10/27/09 13:26	Core	SRC-CU001-TR000028-018023	ENV	18	23	in
3082	RLC-CU001	SRN-CU001-028	THIRD RESIDUAL	SRC-CU001-TR000028	Sediment Residual Core Location	735220.78	1616752.88	New York State Plane East (ft) NAD 83	10/27/09 13:26	Core	SRC-CU001-TR000028-018023	ENV	18	23	in
3083	RLC-CU001	SRN-CU001-028	THIRD RESIDUAL	SRC-CU001-TR000028	Sediment Residual Core Location	735220.78	1616752.88	New York State Plane East (ft) NAD 83	10/27/09 13:26	Core	SRC-CU001-TR000028-018023	ENV	18	23	in
3084	RLC-CU001	SRN-CU001-028	THIRD RESIDUAL	SRC-CU001-TR000028	Sediment Residual Core Location	735220.78	1616752.88	New York State Plane East (ft) NAD 83	10/27/09 13:26	Core	SRC-CU001-TR000028-018023	ENV	18	23	in
3085	RLC-CU001	SRN-CU001-028	THIRD RESIDUAL	SRC-CU001-TR000028	Sediment Residual Core Location	735220.78	1616752.88	New York State Plane East (ft) NAD 83	10/27/09 13:26	Core	SRC-CU001-TR000028-018023	ENV	18	23	in
3086	RLC-CU001	SRN-CU001-028	THIRD RESIDUAL	SRC-CU001-TR000028	Sediment Residual Core Location	735220.78	1616752.88	New York State Plane East (ft) NAD 83	10/27/09 13:26	Core	SRC-CU001-TR000028-018023	ENV	18	23	in
3087	RLC-CU001	SRN-CU001-028	THIRD RESIDUAL	SRC-CU001-TR000028	Sediment Residual Core Location	735220.78	1616752.88	New York State Plane East (ft) NAD 83	10/27/09 13:26	Core	SRC-CU001-TR000028-018023	ENV	18	23	in
3088	RLC-CU001	SRN-CU001-028	THIRD RESIDUAL	SRC-CU001-TR000028	Sediment Residual Core Location	735220.78	1616752.88	New York State Plane East (ft) NAD 83	10/27/09 13:26	Core	SRC-CU001-TR000028-018023	ENV	18	23	in
3089	RLC-CU001	SRN-CU001-028	THIRD RESIDUAL	SRC-CU001-TR000028	Sediment Residual Core Location	735220.78	1616752.88	New York State Plane East (ft) NAD 83	10/27/09 13:26	Core	SRC-CU001-TR000028-018023	ENV	18	23	in
3090	RLC-CU001	SRN-CU001-028	THIRD RESIDUAL	SRC-CU001-TR000028	Sediment Residual Core Location	735220.78	1616752.88	New York State Plane East (ft) NAD 83	10/27/09 13:26	Core	SRC-CU001-TR000028-018023	ENV	18	23	in
3091	RLC-CU001	SRN-CU001-028	THIRD RESIDUAL	SRC-CU001-TR000028	Sediment Residual Core Location	735220.78	1616752.88	New York State Plane East (ft) NAD 83	10/27/09 13:26	Core	SRC-CU001-TR000028-023024	ENV	23	24	in
3092	RLC-CU001	SRN-CU001-028	THIRD RESIDUAL	SRC-CU001-TR000028	Sediment Residual Core Location	735220.78	1616752.88	New York State Plane East (ft) NAD 83	10/27/09 13:26	Core	SRC-CU001-TR000028-023024	ENV	23	24	in
3093	RLC-CU001	SRN-CU001-028	THIRD RESIDUAL	SRC-CU001-TR000028	Sediment Residual Core Location	735220.78	1616752.88	New York State Plane East (ft) NAD 83	10/27/09 13:26	Core	SRC-CU001-TR000028-023024	ENV	23	24	in
3094	RLC-CU001	SRN-CU001-028	THIRD RESIDUAL	SRC-CU001-TR000028	Sediment Residual Core Location	735220.78	1616752.88	New York State Plane East (ft) NAD 83	10/27/09 13:26	Core	SRC-CU001-TR000028-023024	ENV	23	24	in
3095	RLC-CU001	SRN-CU001-028	THIRD RESIDUAL	SRC-CU001-TR000028	Sediment Residual Core Location	735220.78	1616752.88	New York State Plane East (ft) NAD 83	10/27/09 13:26	Core	SRC-CU001-TR000028-023024	ENV	23	24	in
3096	RLC-CU001	SRN-CU001-028	THIRD RESIDUAL	SRC-CU001-TR000028	Sediment Residual Core Location	735220.78	1616752.88	New York State Plane East (ft) NAD 83	10/27/09 13:26	Core	SRC-CU001-TR000028-023024	ENV	23	24	in
3097	RLC-CU001	SRN-CU001-028	THIRD RESIDUAL	SRC-CU001-TR000028	Sediment Residual Core Location	735220.78	1616752.88	New York State Plane East (ft) NAD 83	10/27/09 13:26	Core	SRC-CU001-TR000028-023024	ENV	23	24	in
3098	RLC-CU001	SRN-CU001-028	THIRD RESIDUAL	SRC-CU001-TR000028	Sediment Residual Core Location	735220.78	1616752.88	New York State Plane East (ft) NAD 83	10/27/09 13:26	Core	SRC-CU001-TR000028-023024	ENV	23	24	in
3099	RLC-CU001	SRN-CU001-028	THIRD RESIDUAL	SRC-CU001-TR000028	Sediment Residual Core Location	735220.78	1616752.88	New York State Plane East (ft) NAD 83	10/27/09 13:26	Core	SRC-CU001-TR000028-023024	ENV	23	24	in
3100	RLC-CU001	SRN-CU001-028	THIRD RESIDUAL	SRC-CU001-TR000028	Sediment Residual Core Location	735220.78	1616752.88	New York State Plane East (ft) NAD 83	10/27/09 13:26	Core	SRC-CU001-TR000028-023024	ENV	23	24	in
3101	RLC-CU001	SRN-CU001-029	Inventory	SRC-CU001-FI000029	Sediment Residual Core Location	735299.25	1616754.03	New York State Plane East (ft) NAD 83	7/16/09 12:53	Core	SRC-CU001-FI000029-000006	ENV	0	6	in
3102	RLC-CU001	SRN-CU001-029	Inventory	SRC-CU001-FI000029	Sediment Residual Core Location	735299.25	1616754.03	New York State Plane East (ft) NAD 83	7/16/09 12:53	Core	SRC-CU001-FI000029-000006	ENV	0	6	in
3103	RLC-CU001	SRN-CU001-029	Inventory	SRC-CU001-FI000029	Sediment Residual Core Location	735299.25	1616754.03	New York State Plane East (ft) NAD 83	7/16/09 12:53	Core	SRC-CU001-FI000029-000006	ENV	0	6	in
3104	RLC-CU001	SRN-CU001-029	Inventory	SRC-CU001-FI000029	Sediment Residual Core Location	735299.25	1616754.03	New York State Plane East (ft) NAD 83	7/16/09 12:53	Core	SRC-CU001-FI000029-000006	ENV	0	6	in
3105	RLC-CU001	SRN-CU001-029	Inventory	SRC-CU001-FI000029	Sediment Residual Core Location	735299.25	1616754.03	New York State Plane East (ft) NAD 83	7/16/09 12:53	Core	SRC-CU001-FI000029-000006	ENV	0	6	in
3106	RLC-CU001	SRN-CU001-029	Inventory	SRC-CU001-FI000029	Sediment Residual Core Location	735299.25	1616754.03	New York State Plane East (ft) NAD 83	7/16/09 12:53	Core	SRC-CU001-FI000029-000006	ENV	0	6	in
3107	RLC-CU001	SRN-CU001-029	Inventory	SRC-CU001-FI000029	Sediment Residual Core Location	735299.25	1616754.03	New York State Plane East (ft) NAD 83	7/16/09 12:53	Core	SRC-CU001-FI000029-000006	ENV	0	6	in
3108	RLC-CU001	SRN-CU001-029	Inventory	SRC-CU001-FI000029	Sediment Residual Core Location	735299.25	1616754.03	New York State Plane East (ft) NAD 83	7/16/09 12:53	Core	SRC-CU001-FI000029-000006	ENV	0	6	in
3109	RLC-CU001	SRN-CU001-029	Inventory	SRC-CU001-FI000029	Sediment Residual Core Location	735299.25	1616754.03	New York State Plane East (ft) NAD 83	7/16/09 12:53	Core	SRC-CU001-FI000029-000006	ENV	0	6	in
3110	RLC-CU001	SRN-CU001-029	Inventory	SRC-CU001-FI000029	Sediment Residual Core Location	735299.25	1616754.03	New York State Plane East (ft) NAD 83	7/16/09 12:53	Core	SRC-CU001-FI000029-000006	ENV	0	6	in
3111	RLC-CU001	SRN-CU001-029	Inventory	SRC-CU001-FI000029	Sediment Residual Core Location	735299.25	1616754.03	New York State Plane East (ft) NAD 83	7/16/09 12:53	Core	SRC-CU001-FI000029-006012	ENV	6	12	in
3112	RLC-CU001	SRN-CU001-029	Inventory	SRC-CU001-FI000029	Sediment Residual Core Location	735299.25	1616754.03	New York State Plane East (ft) NAD 83	7/16/09 12:53	Core	SRC-CU001-FI000029-006012	ENV	6	12	in
3113	RLC-CU001	SRN-CU001-029	Inventory	SRC-CU001-FI000029	Sediment Residual Core Location	735299.25	1616754.03	New York State Plane East (ft) NAD 83	7/16/09 12:53	Core	SRC-CU001-FI000029-006012	ENV	6	12	in
3114	RLC-CU001	SRN-CU001-029	Inventory	SRC-CU001-FI000029	Sediment Residual Core Location	735299.25	1616754.03	New York State Plane East (ft) NAD 83	7/16/09 12:53	Core	SRC-CU001-FI000029-006012	ENV	6	12	in
3115	RLC-CU001	SRN-CU001-029	Inventory	SRC-CU001-FI000029	Sediment Residual Core Location	735299.25	1616754.03	New York State Plane East (ft) NAD 83	7/16/09 12:53	Core	SRC-CU001-FI000029-006012	ENV	6	12	in
3116	RLC-CU001	SRN-CU001-029	Inventory	SRC-CU001-FI000029	Sediment Residual Core Location	735299.25	1616754.03	New York State Plane East (ft) NAD 83	7/16/09 12:53	Core	SRC-CU001-FI000029-006012	ENV	6	12	in
3117	RLC-CU001	SRN-CU001-029	Inventory	SRC-CU001-FI000029	Sediment Residual Core Location	735299.25	1616754.03	New York State Plane East (ft) NAD 83	7/16/09 12:53	Core	SRC-CU001-FI000029-006012	ENV	6	12	in
3118	RLC-CU001	SRN-CU001-029	Inventory	SRC-CU001-FI000029	Sediment Residual Core Location	735299.25	1616754.03	New York State Plane East (ft) NAD 83	7/16/09 12:53	Core	SRC-CU001-FI000029-006012	ENV	6	12	in
3119	RLC-CU001	SRN-CU001-029	Inventory	SRC-CU001-FI000029	Sediment Residual Core Location	735299.25	1616754.03	New York State Plane East (ft) NAD 83	7/16/09 12:53	Core	SRC-CU001-FI000029-006012	ENV	6	12	in
3120	RLC-CU001	SRN-CU001-029	Inventory	SRC-CU001-FI000029	Sediment Residual Core Location	735299.25	1616754.03	New York State Plane East (ft) NAD 83	7/16/09 12:53	Core	SRC-CU001-FI000029-006012	ENV	6	12	in

Row ID	sample_name	dup_parent_sample_name	analyte_name	cas_rn	Lab_Reported_Result	Verified_Result	result_unit	Lab_Reported_MDL	Verified_MDL	Lab_Reported_RL	Verified_RL	limit_unit	Lab_Reported_Qualifier	Verified_Qualifier	Detected	Reportable
3056	SRC-CU001-TR000028-000006	NULL	AROCLOR 1254	11097-69-1	NULL	NULL	mg/kg	1.7	1.7	4.2	4.2	mg/kg	U	U	0	1
3057	SRC-CU001-TR000028-000006	NULL	AROCLOR 1260	11096-82-5	NULL	NULL	mg/kg	1.7	1.7	4.2	4.2	mg/kg	U	U	0	1
3058	SRC-CU001-TR000028-000006	NULL	Moisture Content	WC002	76	76	%	0.019	0.019	0.019	0.019	%	NULL	NULL	1	1
3059	SRC-CU001-TR000028-000006	NULL	Total PCBs	1336-36-3	216	216	mg/kg	1.7	1.7	17	17	mg/kg	NULL	NULL	1	1
3060	SRC-CU001-TR000028-000006	NULL	Tri+ PCBs	TRI_PLUS_PCB	81.8335	81.8335	mg/kg	1.7	1.7	1.7	1.7	mg/kg	NULL	NULL	1	1
3061	SRC-CU001-TR000028-006012	NULL	AROCLOR 1016	12674-11-2	NULL	NULL	mg/kg	3.9	3.9	9.3	9.3	mg/kg	U	U	0	1
3062	SRC-CU001-TR000028-006012	NULL	AROCLOR 1221	11104-28-2	330	330	mg/kg	3.9	3.9	9.3	9.3	mg/kg	NULL	NULL	1	1
3063	SRC-CU001-TR000028-006012	NULL	AROCLOR 1232	11141-16-5	NULL	NULL	mg/kg	3.9	3.9	9.3	9.3	mg/kg	U	U	0	1
3064	SRC-CU001-TR000028-006012	NULL	AROCLOR 1242	53469-21-9	54	54	mg/kg	3.9	3.9	9.3	9.3	mg/kg	NULL	NULL	1	1
3065	SRC-CU001-TR000028-006012	NULL	AROCLOR 1248	12672-29-6	NULL	NULL	mg/kg	3.9	3.9	9.3	9.3	mg/kg	U	U	0	1
3066	SRC-CU001-TR000028-006012	NULL	AROCLOR 1254	11097-69-1	NULL	NULL	mg/kg	3.9	3.9	9.3	9.3	mg/kg	U	U	0	1
3067	SRC-CU001-TR000028-006012	NULL	AROCLOR 1260	11096-82-5	NULL	NULL	mg/kg	3.9	3.9	9.3	9.3	mg/kg	U	U	0	1
3068	SRC-CU001-TR000028-006012	NULL	Moisture Content	WC002	68	68	%	0.02	0.02	0.02	0.02	%	NULL	NULL	1	1
3069	SRC-CU001-TR000028-006012	NULL	Total PCBs	1336-36-3	384	384	mg/kg	3.9	3.9	37	37	mg/kg	NULL	NULL	1	1
3070	SRC-CU001-TR000028-006012	NULL	Tri+ PCBs	TRI_PLUS_PCB	97.1145	97.1145	mg/kg	3.9	3.9	3.9	3.9	mg/kg	NULL	NULL	1	1
3071	SRC-CU001-TR000028-012018	NULL	AROCLOR 1016	12674-11-2	NULL	NULL	mg/kg	2.6	2.6	6.3	6.3	mg/kg	U	U	0	1
3072	SRC-CU001-TR000028-012018	NULL	AROCLOR 1221	11104-28-2	220	220	mg/kg	2.6	2.6	6.3	6.3	mg/kg	NULL	NULL	1	1
3073	SRC-CU001-TR000028-012018	NULL	AROCLOR 1232	11141-16-5	NULL	NULL	mg/kg	2.6	2.6	6.3	6.3	mg/kg	U	U	0	1
3074	SRC-CU001-TR000028-012018	NULL	AROCLOR 1242	53469-21-9	53	53	mg/kg	2.6	2.6	6.3	6.3	mg/kg	NULL	NULL	1	1
3075	SRC-CU001-TR000028-012018	NULL	AROCLOR 1248	12672-29-6	NULL	NULL	mg/kg	2.6	2.6	6.3	6.3	mg/kg	U	U	0	1
3076	SRC-CU001-TR000028-012018	NULL	AROCLOR 1254	11097-69-1	NULL	NULL	mg/kg	2.6	2.6	6.3	6.3	mg/kg	U	U	0	1
3077	SRC-CU001-TR000028-012018	NULL	AROCLOR 1260	11096-82-5	NULL	NULL	mg/kg	2.6	2.6	6.3	6.3	mg/kg	U	U	0	1
3078	SRC-CU001-TR000028-012018	NULL	Moisture Content	WC002	53	53	%	0.019	0.019	0.019	0.019	%	NULL	NULL	1	1
3079	SRC-CU001-TR000028-012018	NULL	Total PCBs	1336-36-3	273	273	mg/kg	2.6	2.6	25	25	mg/kg	NULL	NULL	1	1
3080	SRC-CU001-TR000028-012018	NULL	Tri+ PCBs	TRI_PLUS_PCB	80.213	80.213	mg/kg	2.6	2.6	2.6	2.6	mg/kg	NULL	NULL	1	1
3081	SRC-CU001-TR000028-018023	NULL	AROCLOR 1016	12674-11-2	NULL	NULL	mg/kg	1	1	2.5	2.5	mg/kg	U	U	0	1
3082	SRC-CU001-TR000028-018023	NULL	AROCLOR 1221	11104-28-2	110	110	mg/kg	1	1	2.5	2.5	mg/kg	NULL	NULL	1	1
3083	SRC-CU001-TR000028-018023	NULL	AROCLOR 1232	11141-16-5	NULL	NULL	mg/kg	1	1	2.5	2.5	mg/kg	U	U	0	1
3084	SRC-CU001-TR000028-018023	NULL	AROCLOR 1242	53469-21-9	60	60	mg/kg	1	1	2.5	2.5	mg/kg	NULL	NULL	1	1
3085	SRC-CU001-TR000028-018023	NULL	AROCLOR 1248	12672-29-6	NULL	NULL	mg/kg	1	1	2.5	2.5	mg/kg	U	U	0	1
3086	SRC-CU001-TR000028-018023	NULL	AROCLOR 1254	11097-69-1	NULL	NULL	mg/kg	1	1	2.5	2.5	mg/kg	U	U	0	1
3087	SRC-CU001-TR000028-018023	NULL	AROCLOR 1260	11096-82-5	NULL	NULL	mg/kg	1	1	2.5	2.5	mg/kg	U	U	0	1
3088	SRC-CU001-TR000028-018023	NULL	Moisture Content	WC002	24	24	%	0.019	0.019	0.019	0.019	%	NULL	NULL	1	1
3089	SRC-CU001-TR000028-018023	NULL	Total PCBs	1336-36-3	170	170	mg/kg	1	1	10	10	mg/kg	NULL	NULL	1	1
3090	SRC-CU001-TR000028-018023	NULL	Tri+ PCBs	TRI_PLUS_PCB	70.455	70.455	mg/kg	1	1	1	1	mg/kg	NULL	NULL	1	1
3091	SRC-CU001-TR000028-023024	NULL	AROCLOR 1016	12674-11-2	NULL	NULL	mg/kg	0.17	0.17	0.4	0.4	mg/kg	U	U	0	1
3092	SRC-CU001-TR000028-023024	NULL	AROCLOR 1221	11104-28-2	9.1	9.1	mg/kg	0.17	0.17	0.4	0.4	mg/kg	NULL	NULL	1	1
3093	SRC-CU001-TR000028-023024	NULL	AROCLOR 1232	11141-16-5	NULL	NULL	mg/kg	0.17	0.17	0.4	0.4	mg/kg	U	U	0	1
3094	SRC-CU001-TR000028-023024	NULL	AROCLOR 1242	53469-21-9	3.4	3.4	mg/kg	0.17	0.17	0.4	0.4	mg/kg	NULL	NULL	1	1
3095	SRC-CU001-TR000028-023024	NULL	AROCLOR 1248	12672-29-6	NULL	NULL	mg/kg	0.17	0.17	0.4	0.4	mg/kg	U	U	0	1
3096	SRC-CU001-TR000028-023024	NULL	AROCLOR 1254	11097-69-1	NULL	NULL	mg/kg	0.17	0.17	0.4	0.4	mg/kg	U	U	0	1
3097	SRC-CU001-TR000028-023024	NULL	AROCLOR 1260	11096-82-5	NULL	NULL	mg/kg	0.17	0.17	0.4	0.4	mg/kg	U	U	0	1
3098	SRC-CU001-TR000028-023024	NULL	Moisture Content	WC002	27	27	%	0.02	0.02	0.02	0.02	%	NULL	NULL	1	1
3099	SRC-CU001-TR000028-023024	NULL	Total PCBs	1336-36-3	12.5	12.5	mg/kg	0.17	0.17	1.6	1.6	mg/kg	NULL	NULL	1	1
3100	SRC-CU001-TR000028-023024	NULL	Tri+ PCBs	TRI_PLUS_PCB	4.44535	4.44535	mg/kg	0.17	0.17	0.17	0.17	mg/kg	NULL	NULL	1	1
3101	SRC-CU001-FI000029-000006	NULL	AROCLOR 1016	12674-11-2	NULL	NULL	mg/kg	0.056	0.056	0.14	0.14	mg/kg	U	U	0	1
3102	SRC-CU001-FI000029-000006	NULL	AROCLOR 1221	11104-28-2	2.8	2.8	mg/kg	0.056	0.056	0.14	0.14	mg/kg	NULL	NULL	1	1
3103	SRC-CU001-FI000029-000006	NULL	AROCLOR 1232	11141-16-5	NULL	NULL	mg/kg	0.056	0.056	0.14	0.14	mg/kg	U	U	0	1
3104	SRC-CU001-FI000029-000006	NULL	AROCLOR 1242	53469-21-9	5.3	5.3	mg/kg	0.056	0.056	0.14	0.14	mg/kg	NULL	NULL	1	1
3105	SRC-CU001-FI000029-000006	NULL	AROCLOR 1248	12672-29-6	NULL	NULL	mg/kg	0.056	0.056	0.14	0.14	mg/kg	U	U	0	1
3106	SRC-CU001-FI000029-000006	NULL	AROCLOR 1254	11097-69-1	0.36	0.36	mg/kg	0.056	0.056	0.14	0.14	mg/kg	NULL	NULL	1	1
3107	SRC-CU001-FI000029-000006	NULL	AROCLOR 1260	11096-82-5	NULL	NULL	mg/kg	0.056	0.056	0.14	0.14	mg/kg	U	U	0	1
3108	SRC-CU001-FI000029-000006	NULL	Moisture Content	WC002	27	27	%	0.019	0.019	0.019	0.019	%	NULL	NULL	1	1
3109	SRC-CU001-FI000029-000006	NULL	Total PCBs	1336-36-3	8.46	8.46	mg/kg	0.056	0.056	0.14	0.14	mg/kg	NULL	NULL	1	1
3110	SRC-CU001-FI000029-000006	NULL	Tri+ PCBs	TRI_PLUS_PCB	5.5426	5.5426	mg/kg	0.056	0.056	0.056	0.056	mg/kg	NULL	NULL	1	1
3111	SRC-CU001-FI000029-006012	NULL	AROCLOR 1016	12674-11-2	NULL	NULL	mg/kg	0.15	0.15	0.36	0.36	mg/kg	U	U	0	1
3112	SRC-CU001-FI000029-006012	NULL	AROCLOR 1221	11104-28-2	2.8	2.8	mg/kg	0.15	0.15	0.36	0.36	mg/kg	NULL	NULL	1	1
3113	SRC-CU001-FI000029-006012	NULL	AROCLOR 1232	11141-16-5	NULL	NULL	mg/kg	0.15	0.15	0.36	0.36	mg/kg	U	U	0	1
3114	SRC-CU001-FI000029-006012	NULL	AROCLOR 1242	53469-21-9	7	7	mg/kg	0.15	0.15	0.36	0.36	mg/kg	NULL	NULL	1	1
3115	SRC-CU001-FI000029-006012	NULL	AROCLOR 1248	12672-29-6	NULL	NULL	mg/kg	0.15	0.15	0.36	0.36	mg/kg	U	U	0	1
3116	SRC-CU001-FI000029-006012	NULL	AROCLOR 1254	11097-69-1	NULL	NULL	mg/kg	0.15	0.15	0.36	0.36	mg/kg	U	U	0	1
3117	SRC-CU001-FI000029-006012	NULL	AROCLOR 1260	11096-82-5	NULL	NULL	mg/kg	0.15	0.15	0.36	0.36	mg/kg	U	U	0	1
3118	SRC-CU001-FI000029-006012	NULL	Moisture Content	WC002	18	18	%	0.02	0.02	0.02	0.02	%	NULL	NULL	1	1
3119	SRC-CU001-FI000029-006012	NULL	Total PCBs	1336-36-3	9.8	9.8	mg/kg	0.15	0.15	0.36	0.36	mg/kg	NULL	NULL	1	1
3120	SRC-CU001-FI000029-006012	NULL	Tri+ PCBs	TRI_PLUS_PCB	6.83025	6.83025	mg/kg	0.15	0.15	0.15	0.15	mg/kg	NULL	NULL	1	1

Row ID	cu_id	node_id	dredge_pass	core_id	location_type	x_coord	y_coord	coord_system	sample_dt	collection_method	sample_name	sample_type	start_depth	end_depth	depth_unit
3121	RLC-CU001	SRN-CU001-029	Inventory	SRC-CU001-FI000029	Sediment Residual Core Location	735299.25	1616754.03	New York State Plane East (ft) NAD 83	7/16/09 12:53	Core	SRC-CU001-FI000029-012018	ENV	12	18	in
3122	RLC-CU001	SRN-CU001-029	Inventory	SRC-CU001-FI000029	Sediment Residual Core Location	735299.25	1616754.03	New York State Plane East (ft) NAD 83	7/16/09 12:53	Core	SRC-CU001-FI000029-012018	ENV	12	18	in
3123	RLC-CU001	SRN-CU001-029	Inventory	SRC-CU001-FI000029	Sediment Residual Core Location	735299.25	1616754.03	New York State Plane East (ft) NAD 83	7/16/09 12:53	Core	SRC-CU001-FI000029-012018	ENV	12	18	in
3124	RLC-CU001	SRN-CU001-029	Inventory	SRC-CU001-FI000029	Sediment Residual Core Location	735299.25	1616754.03	New York State Plane East (ft) NAD 83	7/16/09 12:53	Core	SRC-CU001-FI000029-012018	ENV	12	18	in
3125	RLC-CU001	SRN-CU001-029	Inventory	SRC-CU001-FI000029	Sediment Residual Core Location	735299.25	1616754.03	New York State Plane East (ft) NAD 83	7/16/09 12:53	Core	SRC-CU001-FI000029-012018	ENV	12	18	in
3126	RLC-CU001	SRN-CU001-029	Inventory	SRC-CU001-FI000029	Sediment Residual Core Location	735299.25	1616754.03	New York State Plane East (ft) NAD 83	7/16/09 12:53	Core	SRC-CU001-FI000029-012018	ENV	12	18	in
3127	RLC-CU001	SRN-CU001-029	Inventory	SRC-CU001-FI000029	Sediment Residual Core Location	735299.25	1616754.03	New York State Plane East (ft) NAD 83	7/16/09 12:53	Core	SRC-CU001-FI000029-012018	ENV	12	18	in
3128	RLC-CU001	SRN-CU001-029	Inventory	SRC-CU001-FI000029	Sediment Residual Core Location	735299.25	1616754.03	New York State Plane East (ft) NAD 83	7/16/09 12:53	Core	SRC-CU001-FI000029-012018	ENV	12	18	in
3129	RLC-CU001	SRN-CU001-029	Inventory	SRC-CU001-FI000029	Sediment Residual Core Location	735299.25	1616754.03	New York State Plane East (ft) NAD 83	7/16/09 12:53	Core	SRC-CU001-FI000029-012018	ENV	12	18	in
3130	RLC-CU001	SRN-CU001-029	Inventory	SRC-CU001-FI000029	Sediment Residual Core Location	735299.25	1616754.03	New York State Plane East (ft) NAD 83	7/16/09 12:53	Core	SRC-CU001-FI000029-012018	ENV	12	18	in
3131	RLC-CU001	SRN-CU001-029	Inventory	SRC-CU001-FI000029	Sediment Residual Core Location	735299.25	1616754.03	New York State Plane East (ft) NAD 83	7/16/09 12:53	Core	SRC-CU001-FI000029-018024	ENV	18	24	in
3132	RLC-CU001	SRN-CU001-029	Inventory	SRC-CU001-FI000029	Sediment Residual Core Location	735299.25	1616754.03	New York State Plane East (ft) NAD 83	7/16/09 12:53	Core	SRC-CU001-FI000029-018024	ENV	18	24	in
3133	RLC-CU001	SRN-CU001-029	Inventory	SRC-CU001-FI000029	Sediment Residual Core Location	735299.25	1616754.03	New York State Plane East (ft) NAD 83	7/16/09 12:53	Core	SRC-CU001-FI000029-018024	ENV	18	24	in
3134	RLC-CU001	SRN-CU001-029	Inventory	SRC-CU001-FI000029	Sediment Residual Core Location	735299.25	1616754.03	New York State Plane East (ft) NAD 83	7/16/09 12:53	Core	SRC-CU001-FI000029-018024	ENV	18	24	in
3135	RLC-CU001	SRN-CU001-029	Inventory	SRC-CU001-FI000029	Sediment Residual Core Location	735299.25	1616754.03	New York State Plane East (ft) NAD 83	7/16/09 12:53	Core	SRC-CU001-FI000029-018024	ENV	18	24	in
3136	RLC-CU001	SRN-CU001-029	Inventory	SRC-CU001-FI000029	Sediment Residual Core Location	735299.25	1616754.03	New York State Plane East (ft) NAD 83	7/16/09 12:53	Core	SRC-CU001-FI000029-018024	ENV	18	24	in
3137	RLC-CU001	SRN-CU001-029	Inventory	SRC-CU001-FI000029	Sediment Residual Core Location	735299.25	1616754.03	New York State Plane East (ft) NAD 83	7/16/09 12:53	Core	SRC-CU001-FI000029-018024	ENV	18	24	in
3138	RLC-CU001	SRN-CU001-029	Inventory	SRC-CU001-FI000029	Sediment Residual Core Location	735299.25	1616754.03	New York State Plane East (ft) NAD 83	7/16/09 12:53	Core	SRC-CU001-FI000029-018024	ENV	18	24	in
3139	RLC-CU001	SRN-CU001-029	Inventory	SRC-CU001-FI000029	Sediment Residual Core Location	735299.25	1616754.03	New York State Plane East (ft) NAD 83	7/16/09 12:53	Core	SRC-CU001-FI000029-018024	ENV	18	24	in
3140	RLC-CU001	SRN-CU001-029	Inventory	SRC-CU001-FI000029	Sediment Residual Core Location	735299.25	1616754.03	New York State Plane East (ft) NAD 83	7/16/09 12:53	Core	SRC-CU001-FI000029-018024	ENV	18	24	in
3141	RLC-CU001	SRN-CU001-029	Second Inventory	SRC-CU001-SI000029	Sediment Residual Core Location	735307.41	1616754.23	New York State Plane East (ft) NAD 83	9/21/09 10:57	Grab	SRC-CU001-SI000029-000000	ENV	0	0	in
3142	RLC-CU001	SRN-CU001-029	Second Inventory	SRC-CU001-SI000029	Sediment Residual Core Location	735307.41	1616754.23	New York State Plane East (ft) NAD 83	9/21/09 10:57	Grab	SRC-CU001-SI000029-000000	ENV	0	0	in
3143	RLC-CU001	SRN-CU001-029	Second Inventory	SRC-CU001-SI000029	Sediment Residual Core Location	735307.41	1616754.23	New York State Plane East (ft) NAD 83	9/21/09 10:57	Grab	SRC-CU001-SI000029-000000	ENV	0	0	in
3144	RLC-CU001	SRN-CU001-029	Second Inventory	SRC-CU001-SI000029	Sediment Residual Core Location	735307.41	1616754.23	New York State Plane East (ft) NAD 83	9/21/09 10:57	Grab	SRC-CU001-SI000029-000000	ENV	0	0	in
3145	RLC-CU001	SRN-CU001-029	Second Inventory	SRC-CU001-SI000029	Sediment Residual Core Location	735307.41	1616754.23	New York State Plane East (ft) NAD 83	9/21/09 10:57	Grab	SRC-CU001-SI000029-000000	ENV	0	0	in
3146	RLC-CU001	SRN-CU001-029	Second Inventory	SRC-CU001-SI000029	Sediment Residual Core Location	735307.41	1616754.23	New York State Plane East (ft) NAD 83	9/21/09 10:57	Grab	SRC-CU001-SI000029-000000	ENV	0	0	in
3147	RLC-CU001	SRN-CU001-029	Second Inventory	SRC-CU001-SI000029	Sediment Residual Core Location	735307.41	1616754.23	New York State Plane East (ft) NAD 83	9/21/09 10:57	Grab	SRC-CU001-SI000029-000000	ENV	0	0	in
3148	RLC-CU001	SRN-CU001-029	Second Inventory	SRC-CU001-SI000029	Sediment Residual Core Location	735307.41	1616754.23	New York State Plane East (ft) NAD 83	9/21/09 10:57	Grab	SRC-CU001-SI000029-000000	ENV	0	0	in
3149	RLC-CU001	SRN-CU001-029	Second Inventory	SRC-CU001-SI000029	Sediment Residual Core Location	735307.41	1616754.23	New York State Plane East (ft) NAD 83	9/21/09 10:57	Grab	SRC-CU001-SI000029-000000	ENV	0	0	in
3150	RLC-CU001	SRN-CU001-029	Second Inventory	SRC-CU001-SI000029	Sediment Residual Core Location	735307.41	1616754.23	New York State Plane East (ft) NAD 83	9/21/09 10:57	Grab	SRC-CU001-SI000029-000000	ENV	0	0	in
3151	RLC-CU001	SRN-CU001-029	Second Inventory	SRC-CU001-SI000029	Sediment Residual Core Location	735307.41	1616754.23	New York State Plane East (ft) NAD 83	9/21/09 10:57	Grab	SRC-CU001-SI000029-BD0001	DUP	0	0	in
3152	RLC-CU001	SRN-CU001-029	Second Inventory	SRC-CU001-SI000029	Sediment Residual Core Location	735307.41	1616754.23	New York State Plane East (ft) NAD 83	9/21/09 10:57	Grab	SRC-CU001-SI000029-BD0001	DUP	0	0	in
3153	RLC-CU001	SRN-CU001-029	Second Inventory	SRC-CU001-SI000029	Sediment Residual Core Location	735307.41	1616754.23	New York State Plane East (ft) NAD 83	9/21/09 10:57	Grab	SRC-CU001-SI000029-BD0001	DUP	0	0	in
3154	RLC-CU001	SRN-CU001-029	Second Inventory	SRC-CU001-SI000029	Sediment Residual Core Location	735307.41	1616754.23	New York State Plane East (ft) NAD 83	9/21/09 10:57	Grab	SRC-CU001-SI000029-BD0001	DUP	0	0	in
3155	RLC-CU001	SRN-CU001-029	Second Inventory	SRC-CU001-SI000029	Sediment Residual Core Location	735307.41	1616754.23	New York State Plane East (ft) NAD 83	9/21/09 10:57	Grab	SRC-CU001-SI000029-BD0001	DUP	0	0	in
3156	RLC-CU001	SRN-CU001-029	Second Inventory	SRC-CU001-SI000029	Sediment Residual Core Location	735307.41	1616754.23	New York State Plane East (ft) NAD 83	9/21/09 10:57	Grab	SRC-CU001-SI000029-BD0001	DUP	0	0	in
3157	RLC-CU001	SRN-CU001-029	Second Inventory	SRC-CU001-SI000029	Sediment Residual Core Location	735307.41	1616754.23	New York State Plane East (ft) NAD 83	9/21/09 10:57	Grab	SRC-CU001-SI000029-BD0001	DUP	0	0	in
3158	RLC-CU001	SRN-CU001-029	Second Inventory	SRC-CU001-SI000029	Sediment Residual Core Location	735307.41	1616754.23	New York State Plane East (ft) NAD 83	9/21/09 10:57	Grab	SRC-CU001-SI000029-BD0001	DUP	0	0	in
3159	RLC-CU001	SRN-CU001-029	Second Inventory	SRC-CU001-SI000029	Sediment Residual Core Location	735307.41	1616754.23	New York State Plane East (ft) NAD 83	9/21/09 10:57	Grab	SRC-CU001-SI000029-BD0001	DUP	0	0	in
3160	RLC-CU001	SRN-CU001-029	Second Inventory	SRC-CU001-SI000029	Sediment Residual Core Location	735307.41	1616754.23	New York State Plane East (ft) NAD 83	9/21/09 10:57	Grab	SRC-CU001-SI000029-BD0001	DUP	0	0	in
3161	RLC-CU001	SRN-CU001-029	Second Residual	SRC-CU001-SR000029	Sediment Residual Core Location	735301.16	1616758.35	New York State Plane East (ft) NAD 83	10/8/09 9:50	Core	SRC-CU001-SR000029-000006	ENV	0	6	in
3162	RLC-CU001	SRN-CU001-029	Second Residual	SRC-CU001-SR000029	Sediment Residual Core Location	735301.16	1616758.35	New York State Plane East (ft) NAD 83	10/8/09 9:50	Core	SRC-CU001-SR000029-000006	ENV	0	6	in
3163	RLC-CU001	SRN-CU001-029	Second Residual	SRC-CU001-SR000029	Sediment Residual Core Location	735301.16	1616758.35	New York State Plane East (ft) NAD 83	10/8/09 9:50	Core	SRC-CU001-SR000029-000006	ENV	0	6	in
3164	RLC-CU001	SRN-CU001-029	Second Residual	SRC-CU001-SR000029	Sediment Residual Core Location	735301.16	1616758.35	New York State Plane East (ft) NAD 83	10/8/09 9:50	Core	SRC-CU001-SR000029-000006	ENV	0	6	in
3165	RLC-CU001	SRN-CU001-029	Second Residual	SRC-CU001-SR000029	Sediment Residual Core Location	735301.16	1616758.35	New York State Plane East (ft) NAD 83	10/8/09 9:50	Core	SRC-CU001-SR000029-000006	ENV	0	6	in
3166	RLC-CU001	SRN-CU001-029	Second Residual	SRC-CU001-SR000029	Sediment Residual Core Location	735301.16	1616758.35	New York State Plane East (ft) NAD 83	10/8/09 9:50	Core	SRC-CU001-SR000029-000006	ENV	0	6	in
3167	RLC-CU001	SRN-CU001-029	Second Residual	SRC-CU001-SR000029	Sediment Residual Core Location	735301.16	1616758.35	New York State Plane East (ft) NAD 83	10/8/09 9:50	Core	SRC-CU001-SR000029-000006	ENV	0	6	in
3168	RLC-CU001	SRN-CU001-029	Second Residual	SRC-CU001-SR000029	Sediment Residual Core Location	735301.16	1616758.35	New York State Plane East (ft) NAD 83	10/8/09 9:50	Core	SRC-CU001-SR000029-000006	ENV	0	6	in
3169	RLC-CU001	SRN-CU001-029	Second Residual	SRC-CU001-SR000029	Sediment Residual Core Location	735301.16	1616758.35	New York State Plane East (ft) NAD 83	10/8/09 9:50	Core	SRC-CU001-SR000029-000006	ENV	0	6	in
3170	RLC-CU001	SRN-CU001-029	Second Residual	SRC-CU001-SR000029	Sediment Residual Core Location	735301.16	1616758.35	New York State Plane East (ft) NAD 83	10/8/09 9:50	Core	SRC-CU001-SR000029-000006	ENV	0	6	in
3171	RLC-CU001	SRN-CU001-029	Second Residual	SRC-CU001-SR000029	Sediment Residual Core Location	735301.16	1616758.35	New York State Plane East (ft) NAD 83	10/8/09 9:50	Core	SRC-CU001-SR000029-006013	ENV	6	13	in
3172	RLC-CU001	SRN-CU001-029	Second Residual	SRC-CU001-SR000029	Sediment Residual Core Location	735301.16	1616758.35	New York State Plane East (ft) NAD 83	10/8/09 9:50	Core	SRC-CU001-SR000029-006013	ENV	6	13	in
3173	RLC-CU001	SRN-CU001-029	Second Residual	SRC-CU001-SR000029	Sediment Residual Core Location	735301.16	1616758.35	New York State Plane East (ft) NAD 83	10/8/09 9:50	Core	SRC-CU001-SR000029-006013	ENV	6	13	in
3174	RLC-CU001	SRN-CU001-029	Second Residual	SRC-CU001-SR000029	Sediment Residual Core Location	735301.16	1616758.35	New York State Plane East (ft) NAD 83	10/8/09 9:50	Core	SRC-CU001-SR000029-006013	ENV	6	13	in
3175	RLC-CU001	SRN-CU001-029	Second Residual	SRC-CU001-SR000029	Sediment Residual Core Location	735301.16	1616758.35	New York State Plane East (ft) NAD 83	10/8/09 9:50	Core	SRC-CU001-SR000029-006013	ENV	6	13	in
3176	RLC-CU001	SRN-CU001-029	Second Residual	SRC-CU001-SR000029	Sediment Residual Core Location	735301.16	1616758.35	New York State Plane East (ft) NAD 83	10/8/09 9:50	Core	SRC-CU001-SR000029-006013	ENV	6	13	in
3177	RLC-CU001	SRN-CU001-029	Second Residual	SRC-CU001-SR000029	Sediment Residual Core Location	735301.16	1616758.35	New York State Plane East (ft) NAD 83	10/8/09 9:50	Core	SRC-CU001-SR000029-006013	ENV	6	13	in
3178	RLC-CU001	SRN-CU001-029	Second Residual	SRC-CU001-SR000029	Sediment Residual Core Location	735301.16	1616758.35	New York State Plane East (ft) NAD 83	10/8/09 9:50	Core	SRC-CU001-SR000029-006013	ENV	6	13	in
3179	RLC-CU001	SRN-CU001-029	Second Residual	SRC-CU001-SR000029	Sediment Residual Core Location	735301.16	1616758.35	New York State Plane East (ft) NAD 83	10/8/09 9:50	Core	SRC-CU001-SR000029-006013	ENV	6	13	in
3180	RLC-CU001	SRN-CU001-029	Second Residual	SRC-CU001-SR000029	Sediment Residual Core Location	735301.16	1616758.35	New York State Plane East (ft) NAD 83	10/8/09 9:50	Core	SRC-CU001-SR000029-006013	ENV	6	13	in
3181	RLC-CU001	SRN-CU001-029	THIRD RESIDUAL	SRC-CU001-TR000029	Sediment Residual Core Location	735305.17	1616758.2	New York State Plane East (ft) NAD 83	10/27/09 13:41	Core	SRC-CU001-TR000029-000006	ENV	0	6	in
3182	RLC-CU001	SRN-CU001-029	THIRD RESIDUAL	SRC-CU001-TR000029	Sediment Residual Core Location	735305.17	1616758.2	New York State Plane East (ft) NAD 83	10/27/09 13:41	Core	SRC-CU001-TR000029-000006	ENV	0	6	in
3183	RLC-CU001	SRN-CU001-029	THIRD RESIDUAL	SRC-CU001-TR000029	Sediment Residual Core Location	735305.17	1616758.2	New York State Plane East (ft) NAD 83	10/27/09 13:41	Core	SRC-CU001-TR000029-000006	ENV	0	6	in
3184	RLC-CU001	SRN-CU001-029	THIRD RESIDUAL	SRC-CU001-TR000029	Sediment Residual Core Location	735305.17	1616758.2	New York State Plane East (ft) NAD 83	10/27/09 13:41	Core	SRC-CU001-TR000029-000006	ENV	0	6	in
3185	RLC-CU001	SRN-CU001-029	THIRD RESIDUAL	SRC-CU001-TR000029	Sediment Residual Core Location	735305.17	1616758.2	New York State Plane East (ft) NAD 83	10/27/09 13:41	Core	SRC-CU001-TR000029-000006	ENV	0	6	in

Row ID	sample_name	dup_parent_sample_name	analyte_name	cas_rn	Lab_Reported_Result	Verified_Result	result_unit	Lab_Reported_MDL	Verified_MDL	Lab_Reported_RL	Verified_RL	limit_unit	Lab_Reported_Qualifier	Verified_Qualifier	Detected	Reportable
3121	SRC-CU001-FI000029-012018	NULL	AROCLOR 1016	12674-11-2	NULL	NULL	mg/kg	0.15	0.15	0.37	0.37	mg/kg	U	U	0	1
3122	SRC-CU001-FI000029-012018	NULL	AROCLOR 1221	11104-28-2	7.8	7.8	mg/kg	0.15	0.15	0.37	0.37	mg/kg	NULL	NULL	1	1
3123	SRC-CU001-FI000029-012018	NULL	AROCLOR 1232	11141-16-5	NULL	NULL	mg/kg	0.15	0.15	0.37	0.37	mg/kg	U	U	0	1
3124	SRC-CU001-FI000029-012018	NULL	AROCLOR 1242	53469-21-9	6.2	6.2	mg/kg	0.15	0.15	0.37	0.37	mg/kg	NULL	NULL	1	1
3125	SRC-CU001-FI000029-012018	NULL	AROCLOR 1248	12672-29-6	NULL	NULL	mg/kg	0.15	0.15	0.37	0.37	mg/kg	U	U	0	1
3126	SRC-CU001-FI000029-012018	NULL	AROCLOR 1254	11097-69-1	NULL	NULL	mg/kg	0.15	0.15	0.37	0.37	mg/kg	U	U	0	1
3127	SRC-CU001-FI000029-012018	NULL	AROCLOR 1260	11096-82-5	NULL	NULL	mg/kg	0.15	0.15	0.37	0.37	mg/kg	U	U	0	1
3128	SRC-CU001-FI000029-012018	NULL	Moisture Content	WC002	20	20	%	0.02	0.02	0.02	0.02	%	NULL	NULL	1	1
3129	SRC-CU001-FI000029-012018	NULL	Total PCBs	1336-36-3	14	14	mg/kg	0.15	0.15	0.37	0.37	mg/kg	NULL	NULL	1	1
3130	SRC-CU001-FI000029-012018	NULL	Tri+ PCBs	TRI_PLUS_PCB	6.80225	6.80225	mg/kg	0.15	0.15	0.15	0.15	mg/kg	NULL	NULL	1	1
3131	SRC-CU001-FI000029-018024	NULL	AROCLOR 1016	12674-11-2	NULL	NULL	mg/kg	0.12	0.12	0.3	0.3	mg/kg	U	U	0	1
3132	SRC-CU001-FI000029-018024	NULL	AROCLOR 1221	11104-28-2	4.7	4.7	mg/kg	0.12	0.12	0.3	0.3	mg/kg	NULL	NULL	1	1
3133	SRC-CU001-FI000029-018024	NULL	AROCLOR 1232	11141-16-5	NULL	NULL	mg/kg	0.12	0.12	0.3	0.3	mg/kg	U	U	0	1
3134	SRC-CU001-FI000029-018024	NULL	AROCLOR 1242	53469-21-9	4.9	4.9	mg/kg	0.12	0.12	0.3	0.3	mg/kg	NULL	NULL	1	1
3135	SRC-CU001-FI000029-018024	NULL	AROCLOR 1248	12672-29-6	NULL	NULL	mg/kg	0.12	0.12	0.3	0.3	mg/kg	U	U	0	1
3136	SRC-CU001-FI000029-018024	NULL	AROCLOR 1254	11097-69-1	NULL	NULL	mg/kg	0.12	0.12	0.3	0.3	mg/kg	U	U	0	1
3137	SRC-CU001-FI000029-018024	NULL	AROCLOR 1260	11096-82-5	NULL	NULL	mg/kg	0.12	0.12	0.3	0.3	mg/kg	U	U	0	1
3138	SRC-CU001-FI000029-018024	NULL	Moisture Content	WC002	34	34	%	0.018	0.018	0.018	0.018	%	NULL	NULL	1	1
3139	SRC-CU001-FI000029-018024	NULL	Total PCBs	1336-36-3	9.6	9.6	mg/kg	0.12	0.12	0.3	0.3	mg/kg	NULL	NULL	1	1
3140	SRC-CU001-FI000029-018024	NULL	Tri+ PCBs	TRI_PLUS_PCB	5.1716	5.1716	mg/kg	0.12	0.12	0.12	0.12	mg/kg	NULL	NULL	1	1
3141	SRC-CU001-SI000029-000000	NULL	AROCLOR 1016	12674-11-2	NULL	NULL	mg/kg	0.11	0.11	0.25	0.25	mg/kg	U	U	0	1
3142	SRC-CU001-SI000029-000000	NULL	AROCLOR 1221	11104-28-2	8.1	8.1	mg/kg	0.11	0.11	0.25	0.25	mg/kg	NULL	NULL	1	1
3143	SRC-CU001-SI000029-000000	NULL	AROCLOR 1232	11141-16-5	NULL	NULL	mg/kg	0.11	0.11	0.25	0.25	mg/kg	U	U	0	1
3144	SRC-CU001-SI000029-000000	NULL	AROCLOR 1242	53469-21-9	7.6	7.6	mg/kg	0.11	0.11	0.25	0.25	mg/kg	NULL	NULL	1	1
3145	SRC-CU001-SI000029-000000	NULL	AROCLOR 1248	12672-29-6	NULL	NULL	mg/kg	0.11	0.11	0.25	0.25	mg/kg	U	U	0	1
3146	SRC-CU001-SI000029-000000	NULL	AROCLOR 1254	11097-69-1	NULL	NULL	mg/kg	0.11	0.11	0.25	0.25	mg/kg	U	UJ	0	1
3147	SRC-CU001-SI000029-000000	NULL	AROCLOR 1260	11096-82-5	NULL	NULL	mg/kg	0.11	0.11	0.25	0.25	mg/kg	U	U	0	1
3148	SRC-CU001-SI000029-000000	NULL	Moisture Content	WC002	22	22	%	0.02	0.02	0.02	0.02	%	NULL	NULL	1	1
3149	SRC-CU001-SI000029-000000	NULL	Total PCBs	1336-36-3	15.7	15.7	mg/kg	0.11	0.11	1	1	mg/kg	NULL	NULL	1	1
3150	SRC-CU001-SI000029-000000	NULL	Tri+ PCBs	TRI_PLUS_PCB	8.10005	8.10005	mg/kg	0.11	0.11	0.11	0.11	mg/kg	NULL	NULL	1	1
3151	SRC-CU001-SI000029-BD0001	SRC-CU001-SI000029-000000	AROCLOR 1016	12674-11-2	NULL	NULL	mg/kg	0.16	0.16	0.39	0.39	mg/kg	U	U	0	1
3152	SRC-CU001-SI000029-BD0001	SRC-CU001-SI000029-000000	AROCLOR 1221	11104-28-2	7.6	7.6	mg/kg	0.16	0.16	0.39	0.39	mg/kg	NULL	NULL	1	1
3153	SRC-CU001-SI000029-BD0001	SRC-CU001-SI000029-000000	AROCLOR 1232	11141-16-5	NULL	NULL	mg/kg	0.16	0.16	0.39	0.39	mg/kg	U	U	0	1
3154	SRC-CU001-SI000029-BD0001	SRC-CU001-SI000029-000000	AROCLOR 1242	53469-21-9	9.9	9.9	mg/kg	0.16	0.16	0.39	0.39	mg/kg	NULL	NULL	1	1
3155	SRC-CU001-SI000029-BD0001	SRC-CU001-SI000029-000000	AROCLOR 1248	12672-29-6	NULL	NULL	mg/kg	0.16	0.16	0.39	0.39	mg/kg	U	U	0	1
3156	SRC-CU001-SI000029-BD0001	SRC-CU001-SI000029-000000	AROCLOR 1254	11097-69-1	1.3	1.3	mg/kg	0.16	0.16	0.39	0.39	mg/kg	NULL	J	1	1
3157	SRC-CU001-SI000029-BD0001	SRC-CU001-SI000029-000000	AROCLOR 1260	11096-82-5	NULL	NULL	mg/kg	0.16	0.16	0.39	0.39	mg/kg	U	U	0	1
3158	SRC-CU001-SI000029-BD0001	SRC-CU001-SI000029-000000	Moisture Content	WC002	23	23	%	0.02	0.02	0.02	0.02	%	NULL	NULL	1	1
3159	SRC-CU001-SI000029-BD0001	SRC-CU001-SI000029-000000	Total PCBs	1336-36-3	18.8	18.8	mg/kg	0.16	0.16	1.5	1.5	mg/kg	NULL	J	1	1
3160	SRC-CU001-SI000029-BD0001	SRC-CU001-SI000029-000000	Tri+ PCBs	TRI_PLUS_PCB	11.256	11.256	mg/kg	0.16	0.16	0.16	0.16	mg/kg	NULL	NULL	1	1
3161	SRC-CU001-SR000029-000006	NULL	AROCLOR 1016	12674-11-2	NULL	NULL	mg/kg	0.2	0.2	0.48	0.48	mg/kg	U	U	0	1
3162	SRC-CU001-SR000029-000006	NULL	AROCLOR 1221	11104-28-2	9.2	9.2	mg/kg	0.2	0.2	0.48	0.48	mg/kg	NULL	NULL	1	1
3163	SRC-CU001-SR000029-000006	NULL	AROCLOR 1232	11141-16-5	NULL	NULL	mg/kg	0.2	0.2	0.48	0.48	mg/kg	U	U	0	1
3164	SRC-CU001-SR000029-000006	NULL	AROCLOR 1242	53469-21-9	12	12	mg/kg	0.2	0.2	0.48	0.48	mg/kg	NULL	NULL	1	1
3165	SRC-CU001-SR000029-000006	NULL	AROCLOR 1248	12672-29-6	NULL	NULL	mg/kg	0.2	0.2	0.48	0.48	mg/kg	U	U	0	1
3166	SRC-CU001-SR000029-000006	NULL	AROCLOR 1254	11097-69-1	NULL	NULL	mg/kg	0.2	0.2	0.48	0.48	mg/kg	U	U	0	1
3167	SRC-CU001-SR000029-000006	NULL	AROCLOR 1260	11096-82-5	NULL	NULL	mg/kg	0.2	0.2	0.48	0.48	mg/kg	U	U	0	1
3168	SRC-CU001-SR000029-000006	NULL	Moisture Content	WC002	18	18	%	0.02	0.02	0.02	0.02	%	NULL	NULL	1	1
3169	SRC-CU001-SR000029-000006	NULL	Total PCBs	1336-36-3	21.2	21.2	mg/kg	0.2	0.2	1.9	1.9	mg/kg	NULL	NULL	1	1
3170	SRC-CU001-SR000029-000006	NULL	Tri+ PCBs	TRI_PLUS_PCB	12.299	12.299	mg/kg	0.2	0.2	0.2	0.2	mg/kg	NULL	NULL	1	1
3171	SRC-CU001-SR000029-006013	NULL	AROCLOR 1016	12674-11-2	NULL	NULL	mg/kg	0.34	0.34	1.3	1.3	mg/kg	U	U	0	1
3172	SRC-CU001-SR000029-006013	NULL	AROCLOR 1221	11104-28-2	8.8	8.8	mg/kg	0.34	0.34	1.3	1.3	mg/kg	NULL	NULL	1	1
3173	SRC-CU001-SR000029-006013	NULL	AROCLOR 1232	11141-16-5	NULL	NULL	mg/kg	0.34	0.34	1.3	1.3	mg/kg	U	U	0	1
3174	SRC-CU001-SR000029-006013	NULL	AROCLOR 1242	53469-21-9	8.7	8.7	mg/kg	0.34	0.34	1.3	1.3	mg/kg	NULL	NULL	1	1
3175	SRC-CU001-SR000029-006013	NULL	AROCLOR 1248	12672-29-6	NULL	NULL	mg/kg	0.34	0.34	1.3	1.3	mg/kg	U	U	0	1
3176	SRC-CU001-SR000029-006013	NULL	AROCLOR 1254	11097-69-1	NULL	NULL	mg/kg	0.34	0.34	1.3	1.3	mg/kg	U	U	0	1
3177	SRC-CU001-SR000029-006013	NULL	AROCLOR 1260	11096-82-5	NULL	NULL	mg/kg	0.34	0.34	1.3	1.3	mg/kg	U	U	0	1
3178	SRC-CU001-SR000029-006013	NULL	Moisture Content	WC002	24.1	24.1	%	1	1	1	1	%	NULL	NULL	1	1
3179	SRC-CU001-SR000029-006013	NULL	Total PCBs	1336-36-3	18	18	mg/kg	0.34	0.34	5.3	5.3	mg/kg	NULL	NULL	1	1
3180	SRC-CU001-SR000029-006013	NULL	Tri+ PCBs	TRI_PLUS_PCB	9.303699	9.303699	mg/kg	0.34	0.34	0.34	0.34	mg/kg	NULL	NULL	1	1
3181	SRC-CU001-TR000029-000006	NULL	AROCLOR 1016	12674-11-2	NULL	NULL	mg/kg	1.6	1.6	3.9	3.9	mg/kg	U	U	0	1
3182	SRC-CU001-TR000029-000006	NULL	AROCLOR 1221	11104-28-2	95	95	mg/kg	1.6	1.6	3.9	3.9	mg/kg	NULL	NULL	1	1
3183	SRC-CU001-TR000029-000006	NULL	AROCLOR 1232	11141-16-5	NULL	NULL	mg/kg	1.6	1.6	3.9	3.9	mg/kg	U	U	0	1
3184	SRC-CU001-TR000029-000006	NULL	AROCLOR 1242	53469-21-9	42	42	mg/kg	1.6	1.6	3.9	3.9	mg/kg	NULL	NULL	1	1
3185	SRC-CU001-TR000029-000006	NULL	AROCLOR 1248	12672-29-6	NULL	NULL	mg/kg	1.6	1.6	3.9	3.9	mg/kg	U	U	0	1

Row ID	cu_id	node_id	dredge_pass	core_id	location_type	x_coord	y_coord	coord_system	sample_dt	collection_method	sample_name	sample_type	start_depth	end_depth	depth_unit
3186	RLC-CU001	SRN-CU001-029	THIRD RESIDUAL	SRC-CU001-TR000029	Sediment Residual Core Location	735305.17	1616758.2	New York State Plane East (ft) NAD 83	10/27/09 13:41	Core	SRC-CU001-TR000029-000006	ENV	0	6	in
3187	RLC-CU001	SRN-CU001-029	THIRD RESIDUAL	SRC-CU001-TR000029	Sediment Residual Core Location	735305.17	1616758.2	New York State Plane East (ft) NAD 83	10/27/09 13:41	Core	SRC-CU001-TR000029-000006	ENV	0	6	in
3188	RLC-CU001	SRN-CU001-029	THIRD RESIDUAL	SRC-CU001-TR000029	Sediment Residual Core Location	735305.17	1616758.2	New York State Plane East (ft) NAD 83	10/27/09 13:41	Core	SRC-CU001-TR000029-000006	ENV	0	6	in
3189	RLC-CU001	SRN-CU001-029	THIRD RESIDUAL	SRC-CU001-TR000029	Sediment Residual Core Location	735305.17	1616758.2	New York State Plane East (ft) NAD 83	10/27/09 13:41	Core	SRC-CU001-TR000029-000006	ENV	0	6	in
3190	RLC-CU001	SRN-CU001-029	THIRD RESIDUAL	SRC-CU001-TR000029	Sediment Residual Core Location	735305.17	1616758.2	New York State Plane East (ft) NAD 83	10/27/09 13:41	Core	SRC-CU001-TR000029-000006	ENV	0	6	in
3191	RLC-CU001	SRN-CU001-029	THIRD RESIDUAL	SRC-CU001-TR000029	Sediment Residual Core Location	735305.17	1616758.2	New York State Plane East (ft) NAD 83	10/27/09 13:41	Core	SRC-CU001-TR000029-006012	ENV	6	12	in
3192	RLC-CU001	SRN-CU001-029	THIRD RESIDUAL	SRC-CU001-TR000029	Sediment Residual Core Location	735305.17	1616758.2	New York State Plane East (ft) NAD 83	10/27/09 13:41	Core	SRC-CU001-TR000029-006012	ENV	6	12	in
3193	RLC-CU001	SRN-CU001-029	THIRD RESIDUAL	SRC-CU001-TR000029	Sediment Residual Core Location	735305.17	1616758.2	New York State Plane East (ft) NAD 83	10/27/09 13:41	Core	SRC-CU001-TR000029-006012	ENV	6	12	in
3194	RLC-CU001	SRN-CU001-029	THIRD RESIDUAL	SRC-CU001-TR000029	Sediment Residual Core Location	735305.17	1616758.2	New York State Plane East (ft) NAD 83	10/27/09 13:41	Core	SRC-CU001-TR000029-006012	ENV	6	12	in
3195	RLC-CU001	SRN-CU001-029	THIRD RESIDUAL	SRC-CU001-TR000029	Sediment Residual Core Location	735305.17	1616758.2	New York State Plane East (ft) NAD 83	10/27/09 13:41	Core	SRC-CU001-TR000029-006012	ENV	6	12	in
3196	RLC-CU001	SRN-CU001-029	THIRD RESIDUAL	SRC-CU001-TR000029	Sediment Residual Core Location	735305.17	1616758.2	New York State Plane East (ft) NAD 83	10/27/09 13:41	Core	SRC-CU001-TR000029-006012	ENV	6	12	in
3197	RLC-CU001	SRN-CU001-029	THIRD RESIDUAL	SRC-CU001-TR000029	Sediment Residual Core Location	735305.17	1616758.2	New York State Plane East (ft) NAD 83	10/27/09 13:41	Core	SRC-CU001-TR000029-006012	ENV	6	12	in
3198	RLC-CU001	SRN-CU001-029	THIRD RESIDUAL	SRC-CU001-TR000029	Sediment Residual Core Location	735305.17	1616758.2	New York State Plane East (ft) NAD 83	10/27/09 13:41	Core	SRC-CU001-TR000029-006012	ENV	6	12	in
3199	RLC-CU001	SRN-CU001-029	THIRD RESIDUAL	SRC-CU001-TR000029	Sediment Residual Core Location	735305.17	1616758.2	New York State Plane East (ft) NAD 83	10/27/09 13:41	Core	SRC-CU001-TR000029-006012	ENV	6	12	in
3200	RLC-CU001	SRN-CU001-029	THIRD RESIDUAL	SRC-CU001-TR000029	Sediment Residual Core Location	735305.17	1616758.2	New York State Plane East (ft) NAD 83	10/27/09 13:41	Core	SRC-CU001-TR000029-006012	ENV	6	12	in
3201	RLC-CU001	SRN-CU001-029	THIRD RESIDUAL	SRC-CU001-TR000029	Sediment Residual Core Location	735305.17	1616758.2	New York State Plane East (ft) NAD 83	10/27/09 13:41	Core	SRC-CU001-TR000029-012018	ENV	12	18	in
3202	RLC-CU001	SRN-CU001-029	THIRD RESIDUAL	SRC-CU001-TR000029	Sediment Residual Core Location	735305.17	1616758.2	New York State Plane East (ft) NAD 83	10/27/09 13:41	Core	SRC-CU001-TR000029-012018	ENV	12	18	in
3203	RLC-CU001	SRN-CU001-029	THIRD RESIDUAL	SRC-CU001-TR000029	Sediment Residual Core Location	735305.17	1616758.2	New York State Plane East (ft) NAD 83	10/27/09 13:41	Core	SRC-CU001-TR000029-012018	ENV	12	18	in
3204	RLC-CU001	SRN-CU001-029	THIRD RESIDUAL	SRC-CU001-TR000029	Sediment Residual Core Location	735305.17	1616758.2	New York State Plane East (ft) NAD 83	10/27/09 13:41	Core	SRC-CU001-TR000029-012018	ENV	12	18	in
3205	RLC-CU001	SRN-CU001-029	THIRD RESIDUAL	SRC-CU001-TR000029	Sediment Residual Core Location	735305.17	1616758.2	New York State Plane East (ft) NAD 83	10/27/09 13:41	Core	SRC-CU001-TR000029-012018	ENV	12	18	in
3206	RLC-CU001	SRN-CU001-029	THIRD RESIDUAL	SRC-CU001-TR000029	Sediment Residual Core Location	735305.17	1616758.2	New York State Plane East (ft) NAD 83	10/27/09 13:41	Core	SRC-CU001-TR000029-012018	ENV	12	18	in
3207	RLC-CU001	SRN-CU001-029	THIRD RESIDUAL	SRC-CU001-TR000029	Sediment Residual Core Location	735305.17	1616758.2	New York State Plane East (ft) NAD 83	10/27/09 13:41	Core	SRC-CU001-TR000029-012018	ENV	12	18	in
3208	RLC-CU001	SRN-CU001-029	THIRD RESIDUAL	SRC-CU001-TR000029	Sediment Residual Core Location	735305.17	1616758.2	New York State Plane East (ft) NAD 83	10/27/09 13:41	Core	SRC-CU001-TR000029-012018	ENV	12	18	in
3209	RLC-CU001	SRN-CU001-029	THIRD RESIDUAL	SRC-CU001-TR000029	Sediment Residual Core Location	735305.17	1616758.2	New York State Plane East (ft) NAD 83	10/27/09 13:41	Core	SRC-CU001-TR000029-012018	ENV	12	18	in
3210	RLC-CU001	SRN-CU001-029	THIRD RESIDUAL	SRC-CU001-TR000029	Sediment Residual Core Location	735305.17	1616758.2	New York State Plane East (ft) NAD 83	10/27/09 13:41	Core	SRC-CU001-TR000029-012018	ENV	12	18	in
3211	RLC-CU001	SRN-CU001-029	THIRD RESIDUAL	SRC-CU001-TR000029	Sediment Residual Core Location	735305.17	1616758.2	New York State Plane East (ft) NAD 83	10/27/09 13:41	Core	SRC-CU001-TR000029-018024	ENV	18	24	in
3212	RLC-CU001	SRN-CU001-029	THIRD RESIDUAL	SRC-CU001-TR000029	Sediment Residual Core Location	735305.17	1616758.2	New York State Plane East (ft) NAD 83	10/27/09 13:41	Core	SRC-CU001-TR000029-018024	ENV	18	24	in
3213	RLC-CU001	SRN-CU001-029	THIRD RESIDUAL	SRC-CU001-TR000029	Sediment Residual Core Location	735305.17	1616758.2	New York State Plane East (ft) NAD 83	10/27/09 13:41	Core	SRC-CU001-TR000029-018024	ENV	18	24	in
3214	RLC-CU001	SRN-CU001-029	THIRD RESIDUAL	SRC-CU001-TR000029	Sediment Residual Core Location	735305.17	1616758.2	New York State Plane East (ft) NAD 83	10/27/09 13:41	Core	SRC-CU001-TR000029-018024	ENV	18	24	in
3215	RLC-CU001	SRN-CU001-029	THIRD RESIDUAL	SRC-CU001-TR000029	Sediment Residual Core Location	735305.17	1616758.2	New York State Plane East (ft) NAD 83	10/27/09 13:41	Core	SRC-CU001-TR000029-018024	ENV	18	24	in
3216	RLC-CU001	SRN-CU001-029	THIRD RESIDUAL	SRC-CU001-TR000029	Sediment Residual Core Location	735305.17	1616758.2	New York State Plane East (ft) NAD 83	10/27/09 13:41	Core	SRC-CU001-TR000029-018024	ENV	18	24	in
3217	RLC-CU001	SRN-CU001-029	THIRD RESIDUAL	SRC-CU001-TR000029	Sediment Residual Core Location	735305.17	1616758.2	New York State Plane East (ft) NAD 83	10/27/09 13:41	Core	SRC-CU001-TR000029-018024	ENV	18	24	in
3218	RLC-CU001	SRN-CU001-029	THIRD RESIDUAL	SRC-CU001-TR000029	Sediment Residual Core Location	735305.17	1616758.2	New York State Plane East (ft) NAD 83	10/27/09 13:41	Core	SRC-CU001-TR000029-018024	ENV	18	24	in
3219	RLC-CU001	SRN-CU001-029	THIRD RESIDUAL	SRC-CU001-TR000029	Sediment Residual Core Location	735305.17	1616758.2	New York State Plane East (ft) NAD 83	10/27/09 13:41	Core	SRC-CU001-TR000029-018024	ENV	18	24	in
3220	RLC-CU001	SRN-CU001-029	THIRD RESIDUAL	SRC-CU001-TR000029	Sediment Residual Core Location	735305.17	1616758.2	New York State Plane East (ft) NAD 83	10/27/09 13:41	Core	SRC-CU001-TR000029-018024	ENV	18	24	in
3221	RLC-CU001	SRN-CU001-030	Inventory	SRC-CU001-FI000030	Sediment Residual Core Location	735375.8	1616762.59	New York State Plane East (ft) NAD 83	7/17/09 8:10	Core	SRC-CU001-FI000030-000006	ENV	0	6	in
3222	RLC-CU001	SRN-CU001-030	Inventory	SRC-CU001-FI000030	Sediment Residual Core Location	735375.8	1616762.59	New York State Plane East (ft) NAD 83	7/17/09 8:10	Core	SRC-CU001-FI000030-000006	ENV	0	6	in
3223	RLC-CU001	SRN-CU001-030	Inventory	SRC-CU001-FI000030	Sediment Residual Core Location	735375.8	1616762.59	New York State Plane East (ft) NAD 83	7/17/09 8:10	Core	SRC-CU001-FI000030-000006	ENV	0	6	in
3224	RLC-CU001	SRN-CU001-030	Inventory	SRC-CU001-FI000030	Sediment Residual Core Location	735375.8	1616762.59	New York State Plane East (ft) NAD 83	7/17/09 8:10	Core	SRC-CU001-FI000030-000006	ENV	0	6	in
3225	RLC-CU001	SRN-CU001-030	Inventory	SRC-CU001-FI000030	Sediment Residual Core Location	735375.8	1616762.59	New York State Plane East (ft) NAD 83	7/17/09 8:10	Core	SRC-CU001-FI000030-000006	ENV	0	6	in
3226	RLC-CU001	SRN-CU001-030	Inventory	SRC-CU001-FI000030	Sediment Residual Core Location	735375.8	1616762.59	New York State Plane East (ft) NAD 83	7/17/09 8:10	Core	SRC-CU001-FI000030-000006	ENV	0	6	in
3227	RLC-CU001	SRN-CU001-030	Inventory	SRC-CU001-FI000030	Sediment Residual Core Location	735375.8	1616762.59	New York State Plane East (ft) NAD 83	7/17/09 8:10	Core	SRC-CU001-FI000030-000006	ENV	0	6	in
3228	RLC-CU001	SRN-CU001-030	Inventory	SRC-CU001-FI000030	Sediment Residual Core Location	735375.8	1616762.59	New York State Plane East (ft) NAD 83	7/17/09 8:10	Core	SRC-CU001-FI000030-000006	ENV	0	6	in
3229	RLC-CU001	SRN-CU001-030	Inventory	SRC-CU001-FI000030	Sediment Residual Core Location	735375.8	1616762.59	New York State Plane East (ft) NAD 83	7/17/09 8:10	Core	SRC-CU001-FI000030-000006	ENV	0	6	in
3230	RLC-CU001	SRN-CU001-030	Inventory	SRC-CU001-FI000030	Sediment Residual Core Location	735375.8	1616762.59	New York State Plane East (ft) NAD 83	7/17/09 8:10	Core	SRC-CU001-FI000030-000006	ENV	0	6	in
3231	RLC-CU001	SRN-CU001-030	Inventory	SRC-CU001-FI000030	Sediment Residual Core Location	735375.8	1616762.59	New York State Plane East (ft) NAD 83	7/17/09 8:10	Core	SRC-CU001-FI000030-006012	ENV	6	12	in
3232	RLC-CU001	SRN-CU001-030	Inventory	SRC-CU001-FI000030	Sediment Residual Core Location	735375.8	1616762.59	New York State Plane East (ft) NAD 83	7/17/09 8:10	Core	SRC-CU001-FI000030-006012	ENV	6	12	in
3233	RLC-CU001	SRN-CU001-030	Inventory	SRC-CU001-FI000030	Sediment Residual Core Location	735375.8	1616762.59	New York State Plane East (ft) NAD 83	7/17/09 8:10	Core	SRC-CU001-FI000030-006012	ENV	6	12	in
3234	RLC-CU001	SRN-CU001-030	Inventory	SRC-CU001-FI000030	Sediment Residual Core Location	735375.8	1616762.59	New York State Plane East (ft) NAD 83	7/17/09 8:10	Core	SRC-CU001-FI000030-006012	ENV	6	12	in
3235	RLC-CU001	SRN-CU001-030	Inventory	SRC-CU001-FI000030	Sediment Residual Core Location	735375.8	1616762.59	New York State Plane East (ft) NAD 83	7/17/09 8:10	Core	SRC-CU001-FI000030-006012	ENV	6	12	in
3236	RLC-CU001	SRN-CU001-030	Inventory	SRC-CU001-FI000030	Sediment Residual Core Location	735375.8	1616762.59	New York State Plane East (ft) NAD 83	7/17/09 8:10	Core	SRC-CU001-FI000030-006012	ENV	6	12	in
3237	RLC-CU001	SRN-CU001-030	Inventory	SRC-CU001-FI000030	Sediment Residual Core Location	735375.8	1616762.59	New York State Plane East (ft) NAD 83	7/17/09 8:10	Core	SRC-CU001-FI000030-006012	ENV	6	12	in
3238	RLC-CU001	SRN-CU001-030	Inventory	SRC-CU001-FI000030	Sediment Residual Core Location	735375.8	1616762.59	New York State Plane East (ft) NAD 83	7/17/09 8:10	Core	SRC-CU001-FI000030-006012	ENV	6	12	in
3239	RLC-CU001	SRN-CU001-030	Inventory	SRC-CU001-FI000030	Sediment Residual Core Location	735375.8	1616762.59	New York State Plane East (ft) NAD 83	7/17/09 8:10	Core	SRC-CU001-FI000030-006012	ENV	6	12	in
3240	RLC-CU001	SRN-CU001-030	Inventory	SRC-CU001-FI000030	Sediment Residual Core Location	735375.8	1616762.59	New York State Plane East (ft) NAD 83	7/17/09 8:10	Core	SRC-CU001-FI000030-006012	ENV	6	12	in
3241	RLC-CU001	SRN-CU001-030	Inventory	SRC-CU001-FI000030	Sediment Residual Core Location	735375.8	1616762.59	New York State Plane East (ft) NAD 83	7/17/09 8:10	Core	SRC-CU001-FI000030-012017	ENV	12	17	in
3242	RLC-CU001	SRN-CU001-030	Inventory	SRC-CU001-FI000030	Sediment Residual Core Location	735375.8	1616762.59	New York State Plane East (ft) NAD 83	7/17/09 8:10	Core	SRC-CU001-FI000030-012017	ENV	12	17	in
3243	RLC-CU001	SRN-CU001-030	Inventory	SRC-CU001-FI000030	Sediment Residual Core Location	735375.8	1616762.59	New York State Plane East (ft) NAD 83	7/17/09 8:10	Core	SRC-CU001-FI000030-012017	ENV	12	17	in
3244	RLC-CU001	SRN-CU001-030	Inventory	SRC-CU001-FI000030	Sediment Residual Core Location	735375.8	1616762.59	New York State Plane East (ft) NAD 83	7/17/09 8:10	Core	SRC-CU001-FI000030-012017	ENV	12	17	in
3245	RLC-CU001	SRN-CU001-030	Inventory	SRC-CU001-FI000030	Sediment Residual Core Location	735375.8	1616762.59	New York State Plane East (ft) NAD 83	7/17/09 8:10	Core	SRC-CU001-FI000030-012017	ENV	12	17	in
3246	RLC-CU001	SRN-CU001-030	Inventory	SRC-CU001-FI000030	Sediment Residual Core Location	735375.8	1616762.59	New York State Plane East (ft) NAD 83	7/17/09 8:10	Core	SRC-CU001-FI000030-012017	ENV	12	17	in
3247	RLC-CU001	SRN-CU001-030	Inventory	SRC-CU001-FI000030	Sediment Residual Core Location	735375.8	1616762.59	New York State Plane East (ft) NAD 83	7/17/09 8:10	Core	SRC-CU001-FI000030-012017	ENV	12	17	in
3248	RLC-CU001	SRN-CU001-030	Inventory	SRC-CU001-FI000030	Sediment Residual Core Location	735375.8	1616762.59	New York State Plane East (ft) NAD 83	7/17/09 8:10	Core	SRC-CU001-FI000030-012017	ENV	12	17	in
3249	RLC-CU001	SRN-CU001-030	Inventory	SRC-CU001-FI000030	Sediment Residual Core Location	735375.8	1616762.59	New York State Plane East (ft) NAD 83	7/17/09 8:10	Core	SRC-CU001-FI000030-012017	ENV	12	17	in
3250	RLC-CU001	SRN-CU001-030	Inventory	SRC-CU001-FI000030	Sediment Residual Core Location	735375.8	1616762.59	New York State Plane East (ft) NAD 83	7/17/09 8:10	Core	SRC-CU001-FI000030-012017	ENV	12	17	in

Row ID	sample_name	dup_parent_sample_name	analyte_name	cas_rn	Lab_Reported_Result	Verified_Result	result_unit	Lab_Reported_MDL	Verified_MDL	Lab_Reported_RL	Verified_RL	limit_unit	Lab_Reported_Qualifier	Verified_Qualifier	Detected	Reportable
3186	SRC-CU001-TR000029-000006	NULL	AROCLOR 1254	11097-69-1	NULL	NULL	mg/kg	1.6	1.6	3.9	3.9	mg/kg	U	U	0	1
3187	SRC-CU001-TR000029-000006	NULL	AROCLOR 1260	11096-82-5	NULL	NULL	mg/kg	1.6	1.6	3.9	3.9	mg/kg	U	U	0	1
3188	SRC-CU001-TR000029-000006	NULL	Moisture Content	WC002	49	49	%	0.019	0.019	0.019	0.019	%	NULL	NULL	1	1
3189	SRC-CU001-TR000029-000006	NULL	Total PCBs	1336-36-3	137	137	mg/kg	1.6	1.6	15	15	mg/kg	NULL	NULL	1	1
3190	SRC-CU001-TR000029-000006	NULL	Tri+ PCBs	TRI_PLUS_PCB	52.248	52.248	mg/kg	1.6	1.6	1.6	1.6	mg/kg	NULL	NULL	1	1
3191	SRC-CU001-TR000029-006012	NULL	AROCLOR 1016	12674-11-2	NULL	NULL	mg/kg	1.1	1.1	2.6	2.6	mg/kg	U	U	0	1
3192	SRC-CU001-TR000029-006012	NULL	AROCLOR 1221	11104-28-2	100	100	mg/kg	1.1	1.1	2.6	2.6	mg/kg	NULL	NULL	1	1
3193	SRC-CU001-TR000029-006012	NULL	AROCLOR 1232	11141-16-5	NULL	NULL	mg/kg	1.1	1.1	2.6	2.6	mg/kg	U	U	0	1
3194	SRC-CU001-TR000029-006012	NULL	AROCLOR 1242	53469-21-9	36	36	mg/kg	1.1	1.1	2.6	2.6	mg/kg	NULL	NULL	1	1
3195	SRC-CU001-TR000029-006012	NULL	AROCLOR 1248	12672-29-6	NULL	NULL	mg/kg	1.1	1.1	2.6	2.6	mg/kg	U	U	0	1
3196	SRC-CU001-TR000029-006012	NULL	AROCLOR 1254	11097-69-1	NULL	NULL	mg/kg	1.1	1.1	2.6	2.6	mg/kg	U	U	0	1
3197	SRC-CU001-TR000029-006012	NULL	AROCLOR 1260	11096-82-5	NULL	NULL	mg/kg	1.1	1.1	2.6	2.6	mg/kg	U	U	0	1
3198	SRC-CU001-TR000029-006012	NULL	Moisture Content	WC002	26	26	%	0.02	0.02	0.02	0.02	%	NULL	NULL	1	1
3199	SRC-CU001-TR000029-006012	NULL	Total PCBs	1336-36-3	136	136	mg/kg	1.1	1.1	11	11	mg/kg	NULL	NULL	1	1
3200	SRC-CU001-TR000029-006012	NULL	Tri+ PCBs	TRI_PLUS_PCB	47.2605	47.2605	mg/kg	1.1	1.1	1.1	1.1	mg/kg	NULL	NULL	1	1
3201	SRC-CU001-TR000029-012018	NULL	AROCLOR 1016	12674-11-2	NULL	NULL	mg/kg	1.1	1.1	2.7	2.7	mg/kg	U	U	0	1
3202	SRC-CU001-TR000029-012018	NULL	AROCLOR 1221	11104-28-2	110	110	mg/kg	1.1	1.1	2.7	2.7	mg/kg	NULL	NULL	1	1
3203	SRC-CU001-TR000029-012018	NULL	AROCLOR 1232	11141-16-5	NULL	NULL	mg/kg	1.1	1.1	2.7	2.7	mg/kg	U	U	0	1
3204	SRC-CU001-TR000029-012018	NULL	AROCLOR 1242	53469-21-9	36	36	mg/kg	1.1	1.1	2.7	2.7	mg/kg	NULL	NULL	1	1
3205	SRC-CU001-TR000029-012018	NULL	AROCLOR 1248	12672-29-6	NULL	NULL	mg/kg	1.1	1.1	2.7	2.7	mg/kg	U	U	0	1
3206	SRC-CU001-TR000029-012018	NULL	AROCLOR 1254	11097-69-1	NULL	NULL	mg/kg	1.1	1.1	2.7	2.7	mg/kg	U	U	0	1
3207	SRC-CU001-TR000029-012018	NULL	AROCLOR 1260	11096-82-5	NULL	NULL	mg/kg	1.1	1.1	2.7	2.7	mg/kg	U	U	0	1
3208	SRC-CU001-TR000029-012018	NULL	Moisture Content	WC002	26	26	%	0.02	0.02	0.02	0.02	%	NULL	NULL	1	1
3209	SRC-CU001-TR000029-012018	NULL	Total PCBs	1336-36-3	146	146	mg/kg	1.1	1.1	11	11	mg/kg	NULL	NULL	1	1
3210	SRC-CU001-TR000029-012018	NULL	Tri+ PCBs	TRI_PLUS_PCB	48.6605	48.6605	mg/kg	1.1	1.1	1.1	1.1	mg/kg	NULL	NULL	1	1
3211	SRC-CU001-TR000029-018024	NULL	AROCLOR 1016	12674-11-2	NULL	NULL	mg/kg	1.1	1.1	2.5	2.5	mg/kg	U	U	0	1
3212	SRC-CU001-TR000029-018024	NULL	AROCLOR 1221	11104-28-2	70	70	mg/kg	1.1	1.1	2.5	2.5	mg/kg	NULL	NULL	1	1
3213	SRC-CU001-TR000029-018024	NULL	AROCLOR 1232	11141-16-5	NULL	NULL	mg/kg	1.1	1.1	2.5	2.5	mg/kg	U	U	0	1
3214	SRC-CU001-TR000029-018024	NULL	AROCLOR 1242	53469-21-9	31	31	mg/kg	1.1	1.1	2.5	2.5	mg/kg	NULL	NULL	1	1
3215	SRC-CU001-TR000029-018024	NULL	AROCLOR 1248	12672-29-6	NULL	NULL	mg/kg	1.1	1.1	2.5	2.5	mg/kg	U	U	0	1
3216	SRC-CU001-TR000029-018024	NULL	AROCLOR 1254	11097-69-1	NULL	NULL	mg/kg	1.1	1.1	2.5	2.5	mg/kg	U	U	0	1
3217	SRC-CU001-TR000029-018024	NULL	AROCLOR 1260	11096-82-5	NULL	NULL	mg/kg	1.1	1.1	2.5	2.5	mg/kg	U	U	0	1
3218	SRC-CU001-TR000029-018024	NULL	Moisture Content	WC002	22	22	%	0.02	0.02	0.02	0.02	%	NULL	NULL	1	1
3219	SRC-CU001-TR000029-018024	NULL	Total PCBs	1336-36-3	101	101	mg/kg	1.1	1.1	10	10	mg/kg	NULL	NULL	1	1
3220	SRC-CU001-TR000029-018024	NULL	Tri+ PCBs	TRI_PLUS_PCB	38.5105	38.5105	mg/kg	1.1	1.1	1.1	1.1	mg/kg	NULL	NULL	1	1
3221	SRC-CU001-FI000030-000006	NULL	AROCLOR 1016	12674-11-2	NULL	NULL	mg/kg	0.05	0.05	0.12	0.12	mg/kg	U	U	0	1
3222	SRC-CU001-FI000030-000006	NULL	AROCLOR 1221	11104-28-2	2.9	2.9	mg/kg	0.05	0.05	0.12	0.12	mg/kg	NULL	NULL	1	1
3223	SRC-CU001-FI000030-000006	NULL	AROCLOR 1232	11141-16-5	NULL	NULL	mg/kg	0.05	0.05	0.12	0.12	mg/kg	U	U	0	1
3224	SRC-CU001-FI000030-000006	NULL	AROCLOR 1242	53469-21-9	3.3	3.3	mg/kg	0.05	0.05	0.12	0.12	mg/kg	NULL	NULL	1	1
3225	SRC-CU001-FI000030-000006	NULL	AROCLOR 1248	12672-29-6	NULL	NULL	mg/kg	0.05	0.05	0.12	0.12	mg/kg	U	U	0	1
3226	SRC-CU001-FI000030-000006	NULL	AROCLOR 1254	11097-69-1	NULL	NULL	mg/kg	0.05	0.05	0.12	0.12	mg/kg	U	U	0	1
3227	SRC-CU001-FI000030-000006	NULL	AROCLOR 1260	11096-82-5	NULL	NULL	mg/kg	0.05	0.05	0.12	0.12	mg/kg	U	U	0	1
3228	SRC-CU001-FI000030-000006	NULL	Moisture Content	WC002	20	20	%	0.02	0.02	0.02	0.02	%	NULL	NULL	1	1
3229	SRC-CU001-FI000030-000006	NULL	Total PCBs	1336-36-3	6.2	6.2	mg/kg	0.05	0.05	0.12	0.12	mg/kg	NULL	NULL	1	1
3230	SRC-CU001-FI000030-000006	NULL	Tri+ PCBs	TRI_PLUS_PCB	3.43175	3.43175	mg/kg	0.05	0.05	0.05	0.05	mg/kg	NULL	NULL	1	1
3231	SRC-CU001-FI000030-006012	NULL	AROCLOR 1016	12674-11-2	NULL	NULL	mg/kg	0.17	0.17	0.4	0.4	mg/kg	U	U	0	1
3232	SRC-CU001-FI000030-006012	NULL	AROCLOR 1221	11104-28-2	4.6	4.6	mg/kg	0.17	0.17	0.4	0.4	mg/kg	NULL	NULL	1	1
3233	SRC-CU001-FI000030-006012	NULL	AROCLOR 1232	11141-16-5	NULL	NULL	mg/kg	0.17	0.17	0.4	0.4	mg/kg	U	U	0	1
3234	SRC-CU001-FI000030-006012	NULL	AROCLOR 1242	53469-21-9	5.1	5.1	mg/kg	0.17	0.17	0.4	0.4	mg/kg	NULL	NULL	1	1
3235	SRC-CU001-FI000030-006012	NULL	AROCLOR 1248	12672-29-6	NULL	NULL	mg/kg	0.17	0.17	0.4	0.4	mg/kg	U	U	0	1
3236	SRC-CU001-FI000030-006012	NULL	AROCLOR 1254	11097-69-1	NULL	NULL	mg/kg	0.17	0.17	0.4	0.4	mg/kg	U	U	0	1
3237	SRC-CU001-FI000030-006012	NULL	AROCLOR 1260	11096-82-5	NULL	NULL	mg/kg	0.17	0.17	0.4	0.4	mg/kg	U	U	0	1
3238	SRC-CU001-FI000030-006012	NULL	Moisture Content	WC002	15	15	%	0.02	0.02	0.02	0.02	%	NULL	NULL	1	1
3239	SRC-CU001-FI000030-006012	NULL	Total PCBs	1336-36-3	9.7	9.7	mg/kg	0.17	0.17	0.4	0.4	mg/kg	NULL	NULL	1	1
3240	SRC-CU001-FI000030-006012	NULL	Tri+ PCBs	TRI_PLUS_PCB	5.36235	5.36235	mg/kg	0.17	0.17	0.17	0.17	mg/kg	NULL	NULL	1	1
3241	SRC-CU001-FI000030-012017	NULL	AROCLOR 1016	12674-11-2	NULL	NULL	mg/kg	0.17	0.17	0.4	0.4	mg/kg	U	U	0	1
3242	SRC-CU001-FI000030-012017	NULL	AROCLOR 1221	11104-28-2	2.9	2.9	mg/kg	0.17	0.17	0.4	0.4	mg/kg	NULL	NULL	1	1
3243	SRC-CU001-FI000030-012017	NULL	AROCLOR 1232	11141-16-5	NULL	NULL	mg/kg	0.17	0.17	0.4	0.4	mg/kg	U	U	0	1
3244	SRC-CU001-FI000030-012017	NULL	AROCLOR 1242	53469-21-9	4.8	4.8	mg/kg	0.17	0.17	0.4	0.4	mg/kg	NULL	NULL	1	1
3245	SRC-CU001-FI000030-012017	NULL	AROCLOR 1248	12672-29-6	NULL	NULL	mg/kg	0.17	0.17	0.4	0.4	mg/kg	U	U	0	1
3246	SRC-CU001-FI000030-012017	NULL	AROCLOR 1254	11097-69-1	NULL	NULL	mg/kg	0.17	0.17	0.4	0.4	mg/kg	U	U	0	1
3247	SRC-CU001-FI000030-012017	NULL	AROCLOR 1260	11096-82-5	NULL	NULL	mg/kg	0.17	0.17	0.4	0.4	mg/kg	U	U	0	1
3248	SRC-CU001-FI000030-012017	NULL	Moisture Content	WC002	20	20	%	0.02	0.02	0.02	0.02	%	NULL	NULL	1	1
3249	SRC-CU001-FI000030-012017	NULL	Total PCBs	1336-36-3	7.7	7.7	mg/kg	0.17	0.17	0.4	0.4	mg/kg	NULL	NULL	1	1
3250	SRC-CU001-FI000030-012017	NULL	Tri+ PCBs	TRI_PLUS_PCB	4.85135	4.85135	mg/kg	0.17	0.17	0.17	0.17	mg/kg	NULL	NULL	1	1

Row ID	cu_id	node_id	dredge_pass	core_id	location_type	x_coord	y_coord	coord_system	sample_dt	collection_method	sample_name	sample_type	start_depth	end_depth	depth_unit
3251	RLC-CU001	SRN-CU001-030	Second Inventory	SRC-CU001-SI000030	Sediment Residual Core Location	735373.95	1616755.6	New York State Plane East (ft) NAD 83	9/18/09 10:30	Core	SRC-CU001-SI000030-000006	ENV	0	6	in
3252	RLC-CU001	SRN-CU001-030	Second Inventory	SRC-CU001-SI000030	Sediment Residual Core Location	735373.95	1616755.6	New York State Plane East (ft) NAD 83	9/18/09 10:30	Core	SRC-CU001-SI000030-000006	ENV	0	6	in
3253	RLC-CU001	SRN-CU001-030	Second Inventory	SRC-CU001-SI000030	Sediment Residual Core Location	735373.95	1616755.6	New York State Plane East (ft) NAD 83	9/18/09 10:30	Core	SRC-CU001-SI000030-000006	ENV	0	6	in
3254	RLC-CU001	SRN-CU001-030	Second Inventory	SRC-CU001-SI000030	Sediment Residual Core Location	735373.95	1616755.6	New York State Plane East (ft) NAD 83	9/18/09 10:30	Core	SRC-CU001-SI000030-000006	ENV	0	6	in
3255	RLC-CU001	SRN-CU001-030	Second Inventory	SRC-CU001-SI000030	Sediment Residual Core Location	735373.95	1616755.6	New York State Plane East (ft) NAD 83	9/18/09 10:30	Core	SRC-CU001-SI000030-000006	ENV	0	6	in
3256	RLC-CU001	SRN-CU001-030	Second Inventory	SRC-CU001-SI000030	Sediment Residual Core Location	735373.95	1616755.6	New York State Plane East (ft) NAD 83	9/18/09 10:30	Core	SRC-CU001-SI000030-000006	ENV	0	6	in
3257	RLC-CU001	SRN-CU001-030	Second Inventory	SRC-CU001-SI000030	Sediment Residual Core Location	735373.95	1616755.6	New York State Plane East (ft) NAD 83	9/18/09 10:30	Core	SRC-CU001-SI000030-000006	ENV	0	6	in
3258	RLC-CU001	SRN-CU001-030	Second Inventory	SRC-CU001-SI000030	Sediment Residual Core Location	735373.95	1616755.6	New York State Plane East (ft) NAD 83	9/18/09 10:30	Core	SRC-CU001-SI000030-000006	ENV	0	6	in
3259	RLC-CU001	SRN-CU001-030	Second Inventory	SRC-CU001-SI000030	Sediment Residual Core Location	735373.95	1616755.6	New York State Plane East (ft) NAD 83	9/18/09 10:30	Core	SRC-CU001-SI000030-000006	ENV	0	6	in
3260	RLC-CU001	SRN-CU001-030	Second Inventory	SRC-CU001-SI000030	Sediment Residual Core Location	735373.95	1616755.6	New York State Plane East (ft) NAD 83	9/18/09 10:30	Core	SRC-CU001-SI000030-000006	ENV	0	6	in
3261	RLC-CU001	SRN-CU001-030	Second Inventory	SRC-CU001-SI000030	Sediment Residual Core Location	735373.95	1616755.6	New York State Plane East (ft) NAD 83	9/18/09 10:30	Core	SRC-CU001-SI000030-006010	ENV	6	10	in
3262	RLC-CU001	SRN-CU001-030	Second Inventory	SRC-CU001-SI000030	Sediment Residual Core Location	735373.95	1616755.6	New York State Plane East (ft) NAD 83	9/18/09 10:30	Core	SRC-CU001-SI000030-006010	ENV	6	10	in
3263	RLC-CU001	SRN-CU001-030	Second Inventory	SRC-CU001-SI000030	Sediment Residual Core Location	735373.95	1616755.6	New York State Plane East (ft) NAD 83	9/18/09 10:30	Core	SRC-CU001-SI000030-006010	ENV	6	10	in
3264	RLC-CU001	SRN-CU001-030	Second Inventory	SRC-CU001-SI000030	Sediment Residual Core Location	735373.95	1616755.6	New York State Plane East (ft) NAD 83	9/18/09 10:30	Core	SRC-CU001-SI000030-006010	ENV	6	10	in
3265	RLC-CU001	SRN-CU001-030	Second Inventory	SRC-CU001-SI000030	Sediment Residual Core Location	735373.95	1616755.6	New York State Plane East (ft) NAD 83	9/18/09 10:30	Core	SRC-CU001-SI000030-006010	ENV	6	10	in
3266	RLC-CU001	SRN-CU001-030	Second Inventory	SRC-CU001-SI000030	Sediment Residual Core Location	735373.95	1616755.6	New York State Plane East (ft) NAD 83	9/18/09 10:30	Core	SRC-CU001-SI000030-006010	ENV	6	10	in
3267	RLC-CU001	SRN-CU001-030	Second Inventory	SRC-CU001-SI000030	Sediment Residual Core Location	735373.95	1616755.6	New York State Plane East (ft) NAD 83	9/18/09 10:30	Core	SRC-CU001-SI000030-006010	ENV	6	10	in
3268	RLC-CU001	SRN-CU001-030	Second Inventory	SRC-CU001-SI000030	Sediment Residual Core Location	735373.95	1616755.6	New York State Plane East (ft) NAD 83	9/18/09 10:30	Core	SRC-CU001-SI000030-006010	ENV	6	10	in
3269	RLC-CU001	SRN-CU001-030	Second Inventory	SRC-CU001-SI000030	Sediment Residual Core Location	735373.95	1616755.6	New York State Plane East (ft) NAD 83	9/18/09 10:30	Core	SRC-CU001-SI000030-006010	ENV	6	10	in
3270	RLC-CU001	SRN-CU001-030	Second Inventory	SRC-CU001-SI000030	Sediment Residual Core Location	735373.95	1616755.6	New York State Plane East (ft) NAD 83	9/18/09 10:30	Core	SRC-CU001-SI000030-006010	ENV	6	10	in
3271	RLC-CU001	SRN-CU001-030	THIRD RESIDUAL	SRC-CU001-TR000030	Sediment Residual Core Location	735377.72	1616753.49	New York State Plane East (ft) NAD 83	10/27/09 15:02	Core	SRC-CU001-TR000030-000006	ENV	0	6	in
3272	RLC-CU001	SRN-CU001-030	THIRD RESIDUAL	SRC-CU001-TR000030	Sediment Residual Core Location	735377.72	1616753.49	New York State Plane East (ft) NAD 83	10/27/09 15:02	Core	SRC-CU001-TR000030-000006	ENV	0	6	in
3273	RLC-CU001	SRN-CU001-030	THIRD RESIDUAL	SRC-CU001-TR000030	Sediment Residual Core Location	735377.72	1616753.49	New York State Plane East (ft) NAD 83	10/27/09 15:02	Core	SRC-CU001-TR000030-000006	ENV	0	6	in
3274	RLC-CU001	SRN-CU001-030	THIRD RESIDUAL	SRC-CU001-TR000030	Sediment Residual Core Location	735377.72	1616753.49	New York State Plane East (ft) NAD 83	10/27/09 15:02	Core	SRC-CU001-TR000030-000006	ENV	0	6	in
3275	RLC-CU001	SRN-CU001-030	THIRD RESIDUAL	SRC-CU001-TR000030	Sediment Residual Core Location	735377.72	1616753.49	New York State Plane East (ft) NAD 83	10/27/09 15:02	Core	SRC-CU001-TR000030-000006	ENV	0	6	in
3276	RLC-CU001	SRN-CU001-030	THIRD RESIDUAL	SRC-CU001-TR000030	Sediment Residual Core Location	735377.72	1616753.49	New York State Plane East (ft) NAD 83	10/27/09 15:02	Core	SRC-CU001-TR000030-000006	ENV	0	6	in
3277	RLC-CU001	SRN-CU001-030	THIRD RESIDUAL	SRC-CU001-TR000030	Sediment Residual Core Location	735377.72	1616753.49	New York State Plane East (ft) NAD 83	10/27/09 15:02	Core	SRC-CU001-TR000030-000006	ENV	0	6	in
3278	RLC-CU001	SRN-CU001-030	THIRD RESIDUAL	SRC-CU001-TR000030	Sediment Residual Core Location	735377.72	1616753.49	New York State Plane East (ft) NAD 83	10/27/09 15:02	Core	SRC-CU001-TR000030-000006	ENV	0	6	in
3279	RLC-CU001	SRN-CU001-030	THIRD RESIDUAL	SRC-CU001-TR000030	Sediment Residual Core Location	735377.72	1616753.49	New York State Plane East (ft) NAD 83	10/27/09 15:02	Core	SRC-CU001-TR000030-000006	ENV	0	6	in
3280	RLC-CU001	SRN-CU001-030	THIRD RESIDUAL	SRC-CU001-TR000030	Sediment Residual Core Location	735377.72	1616753.49	New York State Plane East (ft) NAD 83	10/27/09 15:02	Core	SRC-CU001-TR000030-000006	ENV	0	6	in
3281	RLC-CU001	SRN-CU001-030	THIRD RESIDUAL	SRC-CU001-TR000030	Sediment Residual Core Location	735377.72	1616753.49	New York State Plane East (ft) NAD 83	10/27/09 15:02	Core	SRC-CU001-TR000030-006012	ENV	6	12	in
3282	RLC-CU001	SRN-CU001-030	THIRD RESIDUAL	SRC-CU001-TR000030	Sediment Residual Core Location	735377.72	1616753.49	New York State Plane East (ft) NAD 83	10/27/09 15:02	Core	SRC-CU001-TR000030-006012	ENV	6	12	in
3283	RLC-CU001	SRN-CU001-030	THIRD RESIDUAL	SRC-CU001-TR000030	Sediment Residual Core Location	735377.72	1616753.49	New York State Plane East (ft) NAD 83	10/27/09 15:02	Core	SRC-CU001-TR000030-006012	ENV	6	12	in
3284	RLC-CU001	SRN-CU001-030	THIRD RESIDUAL	SRC-CU001-TR000030	Sediment Residual Core Location	735377.72	1616753.49	New York State Plane East (ft) NAD 83	10/27/09 15:02	Core	SRC-CU001-TR000030-006012	ENV	6	12	in
3285	RLC-CU001	SRN-CU001-030	THIRD RESIDUAL	SRC-CU001-TR000030	Sediment Residual Core Location	735377.72	1616753.49	New York State Plane East (ft) NAD 83	10/27/09 15:02	Core	SRC-CU001-TR000030-006012	ENV	6	12	in
3286	RLC-CU001	SRN-CU001-030	THIRD RESIDUAL	SRC-CU001-TR000030	Sediment Residual Core Location	735377.72	1616753.49	New York State Plane East (ft) NAD 83	10/27/09 15:02	Core	SRC-CU001-TR000030-006012	ENV	6	12	in
3287	RLC-CU001	SRN-CU001-030	THIRD RESIDUAL	SRC-CU001-TR000030	Sediment Residual Core Location	735377.72	1616753.49	New York State Plane East (ft) NAD 83	10/27/09 15:02	Core	SRC-CU001-TR000030-006012	ENV	6	12	in
3288	RLC-CU001	SRN-CU001-030	THIRD RESIDUAL	SRC-CU001-TR000030	Sediment Residual Core Location	735377.72	1616753.49	New York State Plane East (ft) NAD 83	10/27/09 15:02	Core	SRC-CU001-TR000030-006012	ENV	6	12	in
3289	RLC-CU001	SRN-CU001-030	THIRD RESIDUAL	SRC-CU001-TR000030	Sediment Residual Core Location	735377.72	1616753.49	New York State Plane East (ft) NAD 83	10/27/09 15:02	Core	SRC-CU001-TR000030-006012	ENV	6	12	in
3290	RLC-CU001	SRN-CU001-030	THIRD RESIDUAL	SRC-CU001-TR000030	Sediment Residual Core Location	735377.72	1616753.49	New York State Plane East (ft) NAD 83	10/27/09 15:02	Core	SRC-CU001-TR000030-006012	ENV	6	12	in
3291	RLC-CU001	SRN-CU001-030	THIRD RESIDUAL	SRC-CU001-TR000030	Sediment Residual Core Location	735377.72	1616753.49	New York State Plane East (ft) NAD 83	10/27/09 15:02	Core	SRC-CU001-TR000030-012016	ENV	12	16	in
3292	RLC-CU001	SRN-CU001-030	THIRD RESIDUAL	SRC-CU001-TR000030	Sediment Residual Core Location	735377.72	1616753.49	New York State Plane East (ft) NAD 83	10/27/09 15:02	Core	SRC-CU001-TR000030-012016	ENV	12	16	in
3293	RLC-CU001	SRN-CU001-030	THIRD RESIDUAL	SRC-CU001-TR000030	Sediment Residual Core Location	735377.72	1616753.49	New York State Plane East (ft) NAD 83	10/27/09 15:02	Core	SRC-CU001-TR000030-012016	ENV	12	16	in
3294	RLC-CU001	SRN-CU001-030	THIRD RESIDUAL	SRC-CU001-TR000030	Sediment Residual Core Location	735377.72	1616753.49	New York State Plane East (ft) NAD 83	10/27/09 15:02	Core	SRC-CU001-TR000030-012016	ENV	12	16	in
3295	RLC-CU001	SRN-CU001-030	THIRD RESIDUAL	SRC-CU001-TR000030	Sediment Residual Core Location	735377.72	1616753.49	New York State Plane East (ft) NAD 83	10/27/09 15:02	Core	SRC-CU001-TR000030-012016	ENV	12	16	in
3296	RLC-CU001	SRN-CU001-030	THIRD RESIDUAL	SRC-CU001-TR000030	Sediment Residual Core Location	735377.72	1616753.49	New York State Plane East (ft) NAD 83	10/27/09 15:02	Core	SRC-CU001-TR000030-012016	ENV	12	16	in
3297	RLC-CU001	SRN-CU001-030	THIRD RESIDUAL	SRC-CU001-TR000030	Sediment Residual Core Location	735377.72	1616753.49	New York State Plane East (ft) NAD 83	10/27/09 15:02	Core	SRC-CU001-TR000030-012016	ENV	12	16	in
3298	RLC-CU001	SRN-CU001-030	THIRD RESIDUAL	SRC-CU001-TR000030	Sediment Residual Core Location	735377.72	1616753.49	New York State Plane East (ft) NAD 83	10/27/09 15:02	Core	SRC-CU001-TR000030-012016	ENV	12	16	in
3299	RLC-CU001	SRN-CU001-030	THIRD RESIDUAL	SRC-CU001-TR000030	Sediment Residual Core Location	735377.72	1616753.49	New York State Plane East (ft) NAD 83	10/27/09 15:02	Core	SRC-CU001-TR000030-012016	ENV	12	16	in
3300	RLC-CU001	SRN-CU001-030	THIRD RESIDUAL	SRC-CU001-TR000030	Sediment Residual Core Location	735377.72	1616753.49	New York State Plane East (ft) NAD 83	10/27/09 15:02	Core	SRC-CU001-TR000030-012016	ENV	12	16	in
3301	RLC-CU001	SRN-CU001-031	Inventory	SRC-CU001-FI000031	Sediment Residual Core Location	735453.96	1616746.54	New York State Plane East (ft) NAD 83	7/17/09 8:31	Core	SRC-CU001-FI000031-000006	ENV	0	6	in
3302	RLC-CU001	SRN-CU001-031	Inventory	SRC-CU001-FI000031	Sediment Residual Core Location	735453.96	1616746.54	New York State Plane East (ft) NAD 83	7/17/09 8:31	Core	SRC-CU001-FI000031-000006	ENV	0	6	in
3303	RLC-CU001	SRN-CU001-031	Inventory	SRC-CU001-FI000031	Sediment Residual Core Location	735453.96	1616746.54	New York State Plane East (ft) NAD 83	7/17/09 8:31	Core	SRC-CU001-FI000031-000006	ENV	0	6	in
3304	RLC-CU001	SRN-CU001-031	Inventory	SRC-CU001-FI000031	Sediment Residual Core Location	735453.96	1616746.54	New York State Plane East (ft) NAD 83	7/17/09 8:31	Core	SRC-CU001-FI000031-000006	ENV	0	6	in
3305	RLC-CU001	SRN-CU001-031	Inventory	SRC-CU001-FI000031	Sediment Residual Core Location	735453.96	1616746.54	New York State Plane East (ft) NAD 83	7/17/09 8:31	Core	SRC-CU001-FI000031-000006	ENV	0	6	in
3306	RLC-CU001	SRN-CU001-031	Inventory	SRC-CU001-FI000031	Sediment Residual Core Location	735453.96	1616746.54	New York State Plane East (ft) NAD 83	7/17/09 8:31	Core	SRC-CU001-FI000031-000006	ENV	0	6	in
3307	RLC-CU001	SRN-CU001-031	Inventory	SRC-CU001-FI000031	Sediment Residual Core Location	735453.96	1616746.54	New York State Plane East (ft) NAD 83	7/17/09 8:31	Core	SRC-CU001-FI000031-000006	ENV	0	6	in
3308	RLC-CU001	SRN-CU001-031	Inventory	SRC-CU001-FI000031	Sediment Residual Core Location	735453.96	1616746.54	New York State Plane East (ft) NAD 83	7/17/09 8:31	Core	SRC-CU001-FI000031-000006	ENV	0	6	in
3309	RLC-CU001	SRN-CU001-031	Inventory	SRC-CU001-FI000031	Sediment Residual Core Location	735453.96	1616746.54	New York State Plane East (ft) NAD 83	7/17/09 8:31	Core	SRC-CU001-FI000031-000006	ENV	0	6	in
3310	RLC-CU001	SRN-CU001-031	Inventory	SRC-CU001-FI000031	Sediment Residual Core Location	735453.96	1616746.54	New York State Plane East (ft) NAD 83	7/17/09 8:31	Core	SRC-CU001-FI000031-000006	ENV	0	6	in
3311	RLC-CU001	SRN-CU001-031	Inventory	SRC-CU001-FI000031	Sediment Residual Core Location	735453.96	1616746.54	New York State Plane East (ft) NAD 83	7/17/09 8:31	Core	SRC-CU001-FI000031-006010	ENV	6	10	in
3312	RLC-CU001	SRN-CU001-031	Inventory	SRC-CU001-FI000031	Sediment Residual Core Location	735453.96	1616746.54	New York State Plane East (ft) NAD 83	7/17/09 8:31	Core	SRC-CU001-FI000031-006010	ENV	6	10	in
3313	RLC-CU001	SRN-CU001-031	Inventory	SRC-CU001-FI000031	Sediment Residual Core Location	735453.96	1616746.54	New York State Plane East (ft) NAD 83	7/17/09 8:31	Core	SRC-CU001-FI000031-006010	ENV	6	10	in
3314	RLC-CU001	SRN-CU001-031	Inventory	SRC-CU001-FI000031	Sediment Residual Core Location	735453.96	1616746.54	New York State Plane East (ft) NAD 83	7/17/09 8:31	Core	SRC-CU001-FI000031-006010	ENV	6	10	in
3315	RLC-CU001	SRN-CU001-031	Inventory	SRC-CU001-FI000031	Sediment Residual Core Location	735453.96	1616746.54	New York State Plane East (ft) NAD 83	7/17/09 8:31	Core	SRC-CU001-FI000031-006010	ENV	6	10	in

Row ID	sample_name	dup_parent_sample_name	analyte_name	cas_rn	Lab_Reported_Result	Verified_Result	result_unit	Lab_Reported_MDL	Verified_MDL	Lab_Reported_RL	Verified_RL	limit_unit	Lab_Reported_Qualifier	Verified_Qualifier	Detected	Reportable
3251	SRC-CU001-SI000030-000006	NULL	AROCLOR 1016	12674-11-2	NULL	NULL	mg/kg	0.051	0.051	0.12	0.12	mg/kg	U	U	0	1
3252	SRC-CU001-SI000030-000006	NULL	AROCLOR 1221	11104-28-2	1.9	1.9	mg/kg	0.051	0.051	0.12	0.12	mg/kg	NULL	NULL	1	1
3253	SRC-CU001-SI000030-000006	NULL	AROCLOR 1232	11141-16-5	NULL	NULL	mg/kg	0.051	0.051	0.12	0.12	mg/kg	U	U	0	1
3254	SRC-CU001-SI000030-000006	NULL	AROCLOR 1242	53469-21-9	2.5	2.5	mg/kg	0.051	0.051	0.12	0.12	mg/kg	NULL	NULL	1	1
3255	SRC-CU001-SI000030-000006	NULL	AROCLOR 1248	12672-29-6	NULL	NULL	mg/kg	0.051	0.051	0.12	0.12	mg/kg	U	U	0	1
3256	SRC-CU001-SI000030-000006	NULL	AROCLOR 1254	11097-69-1	NULL	NULL	mg/kg	0.051	0.051	0.12	0.12	mg/kg	U	U	0	1
3257	SRC-CU001-SI000030-000006	NULL	AROCLOR 1260	11096-82-5	NULL	NULL	mg/kg	0.051	0.051	0.12	0.12	mg/kg	U	U	0	1
3258	SRC-CU001-SI000030-000006	NULL	Moisture Content	WC002	20	20	%	0.019	0.019	0.019	0.019	%	NULL	NULL	1	1
3259	SRC-CU001-SI000030-000006	NULL	Total PCBs	1336-36-3	4.4	4.4	mg/kg	0.051	0.051	0.49	0.49	mg/kg	NULL	NULL	1	1
3260	SRC-CU001-SI000030-000006	NULL	Tri+ PCBs	TRI_PLUS_PCB	2.564205	2.564205	mg/kg	0.051	0.051	0.051	0.051	mg/kg	NULL	NULL	1	1
3261	SRC-CU001-SI000030-006010	NULL	AROCLOR 1016	12674-11-2	NULL	NULL	mg/kg	0.017	0.017	0.064	0.064	mg/kg	U	U	0	1
3262	SRC-CU001-SI000030-006010	NULL	AROCLOR 1221	11104-28-2	0.94	0.94	mg/kg	0.017	0.017	0.064	0.064	mg/kg	NULL	NULL	1	1
3263	SRC-CU001-SI000030-006010	NULL	AROCLOR 1232	11141-16-5	NULL	NULL	mg/kg	0.017	0.017	0.064	0.064	mg/kg	U	U	0	1
3264	SRC-CU001-SI000030-006010	NULL	AROCLOR 1242	53469-21-9	2.8	2.8	mg/kg	0.017	0.017	0.064	0.064	mg/kg	NULL	NULL	1	1
3265	SRC-CU001-SI000030-006010	NULL	AROCLOR 1248	12672-29-6	NULL	NULL	mg/kg	0.017	0.017	0.064	0.064	mg/kg	U	U	0	1
3266	SRC-CU001-SI000030-006010	NULL	AROCLOR 1254	11097-69-1	NULL	NULL	mg/kg	0.017	0.017	0.064	0.064	mg/kg	U	U	0	1
3267	SRC-CU001-SI000030-006010	NULL	AROCLOR 1260	11096-82-5	NULL	NULL	mg/kg	0.017	0.017	0.064	0.064	mg/kg	U	U	0	1
3268	SRC-CU001-SI000030-006010	NULL	Moisture Content	WC002	22	22	%	1	1	1	1	%	NULL	NULL	1	1
3269	SRC-CU001-SI000030-006010	NULL	Total PCBs	1336-36-3	3.8	3.8	mg/kg	0.017	0.017	0.26	0.26	mg/kg	NULL	NULL	1	1
3270	SRC-CU001-SI000030-006010	NULL	Tri+ PCBs	TRI_PLUS_PCB	2.687335	2.687335	mg/kg	0.017	0.017	0.017	0.017	mg/kg	NULL	NULL	1	1
3271	SRC-CU001-TR000030-000006	NULL	AROCLOR 1016	12674-11-2	NULL	NULL	mg/kg	0.7	0.7	1.7	1.7	mg/kg	U	U	0	1
3272	SRC-CU001-TR000030-000006	NULL	AROCLOR 1221	11104-28-2	54	54	mg/kg	0.7	0.7	1.7	1.7	mg/kg	NULL	NULL	1	1
3273	SRC-CU001-TR000030-000006	NULL	AROCLOR 1232	11141-16-5	NULL	NULL	mg/kg	0.7	0.7	1.7	1.7	mg/kg	U	U	0	1
3274	SRC-CU001-TR000030-000006	NULL	AROCLOR 1242	53469-21-9	46	46	mg/kg	0.7	0.7	1.7	1.7	mg/kg	NULL	NULL	1	1
3275	SRC-CU001-TR000030-000006	NULL	AROCLOR 1248	12672-29-6	NULL	NULL	mg/kg	0.7	0.7	1.7	1.7	mg/kg	U	U	0	1
3276	SRC-CU001-TR000030-000006	NULL	AROCLOR 1254	11097-69-1	40	40	mg/kg	0.7	0.7	1.7	1.7	mg/kg	NULL	NULL	1	1
3277	SRC-CU001-TR000030-000006	NULL	AROCLOR 1260	11096-82-5	NULL	NULL	mg/kg	0.7	0.7	1.7	1.7	mg/kg	U	U	0	1
3278	SRC-CU001-TR000030-000006	NULL	Moisture Content	WC002	41	41	%	0.019	0.019	0.019	0.019	%	NULL	NULL	1	1
3279	SRC-CU001-TR000030-000006	NULL	Total PCBs	1336-36-3	140	140	mg/kg	0.7	0.7	6.7	6.7	mg/kg	NULL	NULL	1	1
3280	SRC-CU001-TR000030-000006	NULL	Tri+ PCBs	TRI_PLUS_PCB	85.82	85.82	mg/kg	0.7	0.7	0.7	0.7	mg/kg	NULL	NULL	1	1
3281	SRC-CU001-TR000030-006012	NULL	AROCLOR 1016	12674-11-2	NULL	NULL	mg/kg	0.35	0.35	0.85	0.85	mg/kg	U	U	0	1
3282	SRC-CU001-TR000030-006012	NULL	AROCLOR 1221	11104-28-2	24	24	mg/kg	0.35	0.35	0.85	0.85	mg/kg	NULL	NULL	1	1
3283	SRC-CU001-TR000030-006012	NULL	AROCLOR 1232	11141-16-5	NULL	NULL	mg/kg	0.35	0.35	0.85	0.85	mg/kg	U	U	0	1
3284	SRC-CU001-TR000030-006012	NULL	AROCLOR 1242	53469-21-9	18	18	mg/kg	0.35	0.35	0.85	0.85	mg/kg	NULL	NULL	1	1
3285	SRC-CU001-TR000030-006012	NULL	AROCLOR 1248	12672-29-6	NULL	NULL	mg/kg	0.35	0.35	0.85	0.85	mg/kg	U	U	0	1
3286	SRC-CU001-TR000030-006012	NULL	AROCLOR 1254	11097-69-1	NULL	NULL	mg/kg	0.35	0.35	0.85	0.85	mg/kg	U	U	0	1
3287	SRC-CU001-TR000030-006012	NULL	AROCLOR 1260	11096-82-5	NULL	NULL	mg/kg	0.35	0.35	0.85	0.85	mg/kg	U	U	0	1
3288	SRC-CU001-TR000030-006012	NULL	Moisture Content	WC002	43	43	%	0.02	0.02	0.02	0.02	%	NULL	NULL	1	1
3289	SRC-CU001-TR000030-006012	NULL	Total PCBs	1336-36-3	42	42	mg/kg	0.35	0.35	3.4	3.4	mg/kg	NULL	NULL	1	1
3290	SRC-CU001-TR000030-006012	NULL	Tri+ PCBs	TRI_PLUS_PCB	19.89925	19.89925	mg/kg	0.35	0.35	0.35	0.35	mg/kg	NULL	NULL	1	1
3291	SRC-CU001-TR000030-012016	NULL	AROCLOR 1016	12674-11-2	NULL	NULL	mg/kg	0.46	0.46	1.1	1.1	mg/kg	U	U	0	1
3292	SRC-CU001-TR000030-012016	NULL	AROCLOR 1221	11104-28-2	32	32	mg/kg	0.46	0.46	1.1	1.1	mg/kg	NULL	NULL	1	1
3293	SRC-CU001-TR000030-012016	NULL	AROCLOR 1232	11141-16-5	NULL	NULL	mg/kg	0.46	0.46	1.1	1.1	mg/kg	U	U	0	1
3294	SRC-CU001-TR000030-012016	NULL	AROCLOR 1242	53469-21-9	20	20	mg/kg	0.46	0.46	1.1	1.1	mg/kg	NULL	NULL	1	1
3295	SRC-CU001-TR000030-012016	NULL	AROCLOR 1248	12672-29-6	NULL	NULL	mg/kg	0.46	0.46	1.1	1.1	mg/kg	U	U	0	1
3296	SRC-CU001-TR000030-012016	NULL	AROCLOR 1254	11097-69-1	NULL	NULL	mg/kg	0.46	0.46	1.1	1.1	mg/kg	U	U	0	1
3297	SRC-CU001-TR000030-012016	NULL	AROCLOR 1260	11096-82-5	NULL	NULL	mg/kg	0.46	0.46	1.1	1.1	mg/kg	U	U	0	1
3298	SRC-CU001-TR000030-012016	NULL	Moisture Content	WC002	56	56	%	0.02	0.02	0.02	0.02	%	NULL	NULL	1	1
3299	SRC-CU001-TR000030-012016	NULL	Total PCBs	1336-36-3	52	52	mg/kg	0.46	0.46	4.4	4.4	mg/kg	NULL	NULL	1	1
3300	SRC-CU001-TR000030-012016	NULL	Tri+ PCBs	TRI_PLUS_PCB	22.8893	22.8893	mg/kg	0.46	0.46	0.46	0.46	mg/kg	NULL	NULL	1	1
3301	SRC-CU001-FI000031-000006	NULL	AROCLOR 1016	12674-11-2	NULL	NULL	mg/kg	0.15	0.15	0.37	0.37	mg/kg	U	U	0	1
3302	SRC-CU001-FI000031-000006	NULL	AROCLOR 1221	11104-28-2	1.9	1.9	mg/kg	0.15	0.15	0.37	0.37	mg/kg	NULL	NULL	1	1
3303	SRC-CU001-FI000031-000006	NULL	AROCLOR 1232	11141-16-5	NULL	NULL	mg/kg	0.15	0.15	0.37	0.37	mg/kg	U	U	0	1
3304	SRC-CU001-FI000031-000006	NULL	AROCLOR 1242	53469-21-9	5.8	5.8	mg/kg	0.15	0.15	0.37	0.37	mg/kg	NULL	NULL	1	1
3305	SRC-CU001-FI000031-000006	NULL	AROCLOR 1248	12672-29-6	NULL	NULL	mg/kg	0.15	0.15	0.37	0.37	mg/kg	U	U	0	1
3306	SRC-CU001-FI000031-000006	NULL	AROCLOR 1254	11097-69-1	NULL	NULL	mg/kg	0.15	0.15	0.37	0.37	mg/kg	U	U	0	1
3307	SRC-CU001-FI000031-000006	NULL	AROCLOR 1260	11096-82-5	NULL	NULL	mg/kg	0.15	0.15	0.37	0.37	mg/kg	U	U	0	1
3308	SRC-CU001-FI000031-000006	NULL	Moisture Content	WC002	21	21	%	0.02	0.02	0.02	0.02	%	NULL	NULL	1	1
3309	SRC-CU001-FI000031-000006	NULL	Total PCBs	1336-36-3	7.7	7.7	mg/kg	0.15	0.15	0.37	0.37	mg/kg	NULL	NULL	1	1
3310	SRC-CU001-FI000031-000006	NULL	Tri+ PCBs	TRI_PLUS_PCB	5.61225	5.61225	mg/kg	0.15	0.15	0.15	0.15	mg/kg	NULL	NULL	1	1
3311	SRC-CU001-FI000031-006010	NULL	AROCLOR 1016	12674-11-2	NULL	NULL	mg/kg	0.17	0.17	0.4	0.4	mg/kg	U	U	0	1
3312	SRC-CU001-FI000031-006010	NULL	AROCLOR 1221	11104-28-2	1.8	1.8	mg/kg	0.17	0.17	0.4	0.4	mg/kg	NULL	NULL	1	1
3313	SRC-CU001-FI000031-006010	NULL	AROCLOR 1232	11141-16-5	NULL	NULL	mg/kg	0.17	0.17	0.4	0.4	mg/kg	U	U	0	1
3314	SRC-CU001-FI000031-006010	NULL	AROCLOR 1242	53469-21-9	3.6	3.6	mg/kg	0.17	0.17	0.4	0.4	mg/kg	NULL	NULL	1	1
3315	SRC-CU001-FI000031-006010	NULL	AROCLOR 1248	12672-29-6	NULL	NULL	mg/kg	0.17	0.17	0.4	0.4	mg/kg	U	U	0	1

Row ID	cu_id	node_id	dredge_pass	core_id	location_type	x_coord	y_coord	coord_system	sample_dt	collection_method	sample_name	sample_type	start_depth	end_depth	depth_unit
3316	RLC-CU001	SRN-CU001-031	Inventory	SRC-CU001-FI000031	Sediment Residual Core Location	735453.96	1616746.54	New York State Plane East (ft) NAD 83	7/17/09 8:31	Core	SRC-CU001-FI000031-006010	ENV	6	10	in
3317	RLC-CU001	SRN-CU001-031	Inventory	SRC-CU001-FI000031	Sediment Residual Core Location	735453.96	1616746.54	New York State Plane East (ft) NAD 83	7/17/09 8:31	Core	SRC-CU001-FI000031-006010	ENV	6	10	in
3318	RLC-CU001	SRN-CU001-031	Inventory	SRC-CU001-FI000031	Sediment Residual Core Location	735453.96	1616746.54	New York State Plane East (ft) NAD 83	7/17/09 8:31	Core	SRC-CU001-FI000031-006010	ENV	6	10	in
3319	RLC-CU001	SRN-CU001-031	Inventory	SRC-CU001-FI000031	Sediment Residual Core Location	735453.96	1616746.54	New York State Plane East (ft) NAD 83	7/17/09 8:31	Core	SRC-CU001-FI000031-006010	ENV	6	10	in
3320	RLC-CU001	SRN-CU001-031	Inventory	SRC-CU001-FI000031	Sediment Residual Core Location	735453.96	1616746.54	New York State Plane East (ft) NAD 83	7/17/09 8:31	Core	SRC-CU001-FI000031-006010	ENV	6	10	in
3321	RLC-CU001	SRN-CU001-031	Inventory	SRC-CU001-FI000031	Sediment Residual Core Location	735453.96	1616746.54	New York State Plane East (ft) NAD 83	7/17/09 8:31	Core	SRC-CU001-FI000031-010012	ENV	10	12	in
3322	RLC-CU001	SRN-CU001-031	Inventory	SRC-CU001-FI000031	Sediment Residual Core Location	735453.96	1616746.54	New York State Plane East (ft) NAD 83	7/17/09 8:31	Core	SRC-CU001-FI000031-010012	ENV	10	12	in
3323	RLC-CU001	SRN-CU001-031	Inventory	SRC-CU001-FI000031	Sediment Residual Core Location	735453.96	1616746.54	New York State Plane East (ft) NAD 83	7/17/09 8:31	Core	SRC-CU001-FI000031-010012	ENV	10	12	in
3324	RLC-CU001	SRN-CU001-031	Inventory	SRC-CU001-FI000031	Sediment Residual Core Location	735453.96	1616746.54	New York State Plane East (ft) NAD 83	7/17/09 8:31	Core	SRC-CU001-FI000031-010012	ENV	10	12	in
3325	RLC-CU001	SRN-CU001-031	Inventory	SRC-CU001-FI000031	Sediment Residual Core Location	735453.96	1616746.54	New York State Plane East (ft) NAD 83	7/17/09 8:31	Core	SRC-CU001-FI000031-010012	ENV	10	12	in
3326	RLC-CU001	SRN-CU001-031	Inventory	SRC-CU001-FI000031	Sediment Residual Core Location	735453.96	1616746.54	New York State Plane East (ft) NAD 83	7/17/09 8:31	Core	SRC-CU001-FI000031-010012	ENV	10	12	in
3327	RLC-CU001	SRN-CU001-031	Inventory	SRC-CU001-FI000031	Sediment Residual Core Location	735453.96	1616746.54	New York State Plane East (ft) NAD 83	7/17/09 8:31	Core	SRC-CU001-FI000031-010012	ENV	10	12	in
3328	RLC-CU001	SRN-CU001-031	Inventory	SRC-CU001-FI000031	Sediment Residual Core Location	735453.96	1616746.54	New York State Plane East (ft) NAD 83	7/17/09 8:31	Core	SRC-CU001-FI000031-010012	ENV	10	12	in
3329	RLC-CU001	SRN-CU001-031	Inventory	SRC-CU001-FI000031	Sediment Residual Core Location	735453.96	1616746.54	New York State Plane East (ft) NAD 83	7/17/09 8:31	Core	SRC-CU001-FI000031-010012	ENV	10	12	in
3330	RLC-CU001	SRN-CU001-031	Inventory	SRC-CU001-FI000031	Sediment Residual Core Location	735453.96	1616746.54	New York State Plane East (ft) NAD 83	7/17/09 8:31	Core	SRC-CU001-FI000031-010012	ENV	10	12	in
3331	RLC-CU001	SRN-CU001-031	Inventory	SRC-CU001-FI000031	Sediment Residual Core Location	735453.96	1616746.54	New York State Plane East (ft) NAD 83	7/17/09 8:31	Core	SRC-CU001-FI000031-012018	ENV	12	18	in
3332	RLC-CU001	SRN-CU001-031	Inventory	SRC-CU001-FI000031	Sediment Residual Core Location	735453.96	1616746.54	New York State Plane East (ft) NAD 83	7/17/09 8:31	Core	SRC-CU001-FI000031-012018	ENV	12	18	in
3333	RLC-CU001	SRN-CU001-031	Inventory	SRC-CU001-FI000031	Sediment Residual Core Location	735453.96	1616746.54	New York State Plane East (ft) NAD 83	7/17/09 8:31	Core	SRC-CU001-FI000031-012018	ENV	12	18	in
3334	RLC-CU001	SRN-CU001-031	Inventory	SRC-CU001-FI000031	Sediment Residual Core Location	735453.96	1616746.54	New York State Plane East (ft) NAD 83	7/17/09 8:31	Core	SRC-CU001-FI000031-012018	ENV	12	18	in
3335	RLC-CU001	SRN-CU001-031	Inventory	SRC-CU001-FI000031	Sediment Residual Core Location	735453.96	1616746.54	New York State Plane East (ft) NAD 83	7/17/09 8:31	Core	SRC-CU001-FI000031-012018	ENV	12	18	in
3336	RLC-CU001	SRN-CU001-031	Inventory	SRC-CU001-FI000031	Sediment Residual Core Location	735453.96	1616746.54	New York State Plane East (ft) NAD 83	7/17/09 8:31	Core	SRC-CU001-FI000031-012018	ENV	12	18	in
3337	RLC-CU001	SRN-CU001-031	Inventory	SRC-CU001-FI000031	Sediment Residual Core Location	735453.96	1616746.54	New York State Plane East (ft) NAD 83	7/17/09 8:31	Core	SRC-CU001-FI000031-012018	ENV	12	18	in
3338	RLC-CU001	SRN-CU001-031	Inventory	SRC-CU001-FI000031	Sediment Residual Core Location	735453.96	1616746.54	New York State Plane East (ft) NAD 83	7/17/09 8:31	Core	SRC-CU001-FI000031-012018	ENV	12	18	in
3339	RLC-CU001	SRN-CU001-031	Inventory	SRC-CU001-FI000031	Sediment Residual Core Location	735453.96	1616746.54	New York State Plane East (ft) NAD 83	7/17/09 8:31	Core	SRC-CU001-FI000031-012018	ENV	12	18	in
3340	RLC-CU001	SRN-CU001-031	Inventory	SRC-CU001-FI000031	Sediment Residual Core Location	735453.96	1616746.54	New York State Plane East (ft) NAD 83	7/17/09 8:31	Core	SRC-CU001-FI000031-012018	ENV	12	18	in
3341	RLC-CU001	SRN-CU001-031	Second Inventory	SRC-CU001-SI000031	Sediment Residual Core Location	735454.95	1616748.27	New York State Plane East (ft) NAD 83	9/18/09 10:40	Core	SRC-CU001-SI000031-000006	ENV	0	6	in
3342	RLC-CU001	SRN-CU001-031	Second Inventory	SRC-CU001-SI000031	Sediment Residual Core Location	735454.95	1616748.27	New York State Plane East (ft) NAD 83	9/18/09 10:40	Core	SRC-CU001-SI000031-000006	ENV	0	6	in
3343	RLC-CU001	SRN-CU001-031	Second Inventory	SRC-CU001-SI000031	Sediment Residual Core Location	735454.95	1616748.27	New York State Plane East (ft) NAD 83	9/18/09 10:40	Core	SRC-CU001-SI000031-000006	ENV	0	6	in
3344	RLC-CU001	SRN-CU001-031	Second Inventory	SRC-CU001-SI000031	Sediment Residual Core Location	735454.95	1616748.27	New York State Plane East (ft) NAD 83	9/18/09 10:40	Core	SRC-CU001-SI000031-000006	ENV	0	6	in
3345	RLC-CU001	SRN-CU001-031	Second Inventory	SRC-CU001-SI000031	Sediment Residual Core Location	735454.95	1616748.27	New York State Plane East (ft) NAD 83	9/18/09 10:40	Core	SRC-CU001-SI000031-000006	ENV	0	6	in
3346	RLC-CU001	SRN-CU001-031	Second Inventory	SRC-CU001-SI000031	Sediment Residual Core Location	735454.95	1616748.27	New York State Plane East (ft) NAD 83	9/18/09 10:40	Core	SRC-CU001-SI000031-000006	ENV	0	6	in
3347	RLC-CU001	SRN-CU001-031	Second Inventory	SRC-CU001-SI000031	Sediment Residual Core Location	735454.95	1616748.27	New York State Plane East (ft) NAD 83	9/18/09 10:40	Core	SRC-CU001-SI000031-000006	ENV	0	6	in
3348	RLC-CU001	SRN-CU001-031	Second Inventory	SRC-CU001-SI000031	Sediment Residual Core Location	735454.95	1616748.27	New York State Plane East (ft) NAD 83	9/18/09 10:40	Core	SRC-CU001-SI000031-000006	ENV	0	6	in
3349	RLC-CU001	SRN-CU001-031	Second Inventory	SRC-CU001-SI000031	Sediment Residual Core Location	735454.95	1616748.27	New York State Plane East (ft) NAD 83	9/18/09 10:40	Core	SRC-CU001-SI000031-000006	ENV	0	6	in
3350	RLC-CU001	SRN-CU001-031	Second Inventory	SRC-CU001-SI000031	Sediment Residual Core Location	735454.95	1616748.27	New York State Plane East (ft) NAD 83	9/18/09 10:40	Core	SRC-CU001-SI000031-000006	ENV	0	6	in
3351	RLC-CU001	SRN-CU001-031	Second Inventory	SRC-CU001-SI000031	Sediment Residual Core Location	735454.95	1616748.27	New York State Plane East (ft) NAD 83	9/18/09 10:40	Core	SRC-CU001-SI000031-006012	ENV	6	12	in
3352	RLC-CU001	SRN-CU001-031	Second Inventory	SRC-CU001-SI000031	Sediment Residual Core Location	735454.95	1616748.27	New York State Plane East (ft) NAD 83	9/18/09 10:40	Core	SRC-CU001-SI000031-006012	ENV	6	12	in
3353	RLC-CU001	SRN-CU001-031	Second Inventory	SRC-CU001-SI000031	Sediment Residual Core Location	735454.95	1616748.27	New York State Plane East (ft) NAD 83	9/18/09 10:40	Core	SRC-CU001-SI000031-006012	ENV	6	12	in
3354	RLC-CU001	SRN-CU001-031	Second Inventory	SRC-CU001-SI000031	Sediment Residual Core Location	735454.95	1616748.27	New York State Plane East (ft) NAD 83	9/18/09 10:40	Core	SRC-CU001-SI000031-006012	ENV	6	12	in
3355	RLC-CU001	SRN-CU001-031	Second Inventory	SRC-CU001-SI000031	Sediment Residual Core Location	735454.95	1616748.27	New York State Plane East (ft) NAD 83	9/18/09 10:40	Core	SRC-CU001-SI000031-006012	ENV	6	12	in
3356	RLC-CU001	SRN-CU001-031	Second Inventory	SRC-CU001-SI000031	Sediment Residual Core Location	735454.95	1616748.27	New York State Plane East (ft) NAD 83	9/18/09 10:40	Core	SRC-CU001-SI000031-006012	ENV	6	12	in
3357	RLC-CU001	SRN-CU001-031	Second Inventory	SRC-CU001-SI000031	Sediment Residual Core Location	735454.95	1616748.27	New York State Plane East (ft) NAD 83	9/18/09 10:40	Core	SRC-CU001-SI000031-006012	ENV	6	12	in
3358	RLC-CU001	SRN-CU001-031	Second Inventory	SRC-CU001-SI000031	Sediment Residual Core Location	735454.95	1616748.27	New York State Plane East (ft) NAD 83	9/18/09 10:40	Core	SRC-CU001-SI000031-006012	ENV	6	12	in
3359	RLC-CU001	SRN-CU001-031	Second Inventory	SRC-CU001-SI000031	Sediment Residual Core Location	735454.95	1616748.27	New York State Plane East (ft) NAD 83	9/18/09 10:40	Core	SRC-CU001-SI000031-006012	ENV	6	12	in
3360	RLC-CU001	SRN-CU001-031	Second Inventory	SRC-CU001-SI000031	Sediment Residual Core Location	735454.95	1616748.27	New York State Plane East (ft) NAD 83	9/18/09 10:40	Core	SRC-CU001-SI000031-006012	ENV	6	12	in
3361	RLC-CU001	SRN-CU001-031	Second Inventory	SRC-CU001-SI000031	Sediment Residual Core Location	735454.95	1616748.27	New York State Plane East (ft) NAD 83	9/18/09 10:40	Core	SRC-CU001-SI000031-012018	ENV	12	18	in
3362	RLC-CU001	SRN-CU001-031	Second Inventory	SRC-CU001-SI000031	Sediment Residual Core Location	735454.95	1616748.27	New York State Plane East (ft) NAD 83	9/18/09 10:40	Core	SRC-CU001-SI000031-012018	ENV	12	18	in
3363	RLC-CU001	SRN-CU001-031	Second Inventory	SRC-CU001-SI000031	Sediment Residual Core Location	735454.95	1616748.27	New York State Plane East (ft) NAD 83	9/18/09 10:40	Core	SRC-CU001-SI000031-012018	ENV	12	18	in
3364	RLC-CU001	SRN-CU001-031	Second Inventory	SRC-CU001-SI000031	Sediment Residual Core Location	735454.95	1616748.27	New York State Plane East (ft) NAD 83	9/18/09 10:40	Core	SRC-CU001-SI000031-012018	ENV	12	18	in
3365	RLC-CU001	SRN-CU001-031	Second Inventory	SRC-CU001-SI000031	Sediment Residual Core Location	735454.95	1616748.27	New York State Plane East (ft) NAD 83	9/18/09 10:40	Core	SRC-CU001-SI000031-012018	ENV	12	18	in
3366	RLC-CU001	SRN-CU001-031	Second Inventory	SRC-CU001-SI000031	Sediment Residual Core Location	735454.95	1616748.27	New York State Plane East (ft) NAD 83	9/18/09 10:40	Core	SRC-CU001-SI000031-012018	ENV	12	18	in
3367	RLC-CU001	SRN-CU001-031	Second Inventory	SRC-CU001-SI000031	Sediment Residual Core Location	735454.95	1616748.27	New York State Plane East (ft) NAD 83	9/18/09 10:40	Core	SRC-CU001-SI000031-012018	ENV	12	18	in
3368	RLC-CU001	SRN-CU001-031	Second Inventory	SRC-CU001-SI000031	Sediment Residual Core Location	735454.95	1616748.27	New York State Plane East (ft) NAD 83	9/18/09 10:40	Core	SRC-CU001-SI000031-012018	ENV	12	18	in
3369	RLC-CU001	SRN-CU001-031	Second Inventory	SRC-CU001-SI000031	Sediment Residual Core Location	735454.95	1616748.27	New York State Plane East (ft) NAD 83	9/18/09 10:40	Core	SRC-CU001-SI000031-012018	ENV	12	18	in
3370	RLC-CU001	SRN-CU001-031	Second Inventory	SRC-CU001-SI000031	Sediment Residual Core Location	735454.95	1616748.27	New York State Plane East (ft) NAD 83	9/18/09 10:40	Core	SRC-CU001-SI000031-012018	ENV	12	18	in
3371	RLC-CU001	SRN-CU001-031	Second Residual	SRC-CU001-SR000031	Sediment Residual Core Location	735456.91	1616744.44	New York State Plane East (ft) NAD 83	10/16/09 10:30	Core	SRC-CU001-SR000031-000003	ENV	0	3	in
3372	RLC-CU001	SRN-CU001-031	Second Residual	SRC-CU001-SR000031	Sediment Residual Core Location	735456.91	1616744.44	New York State Plane East (ft) NAD 83	10/16/09 10:30	Core	SRC-CU001-SR000031-000003	ENV	0	3	in
3373	RLC-CU001	SRN-CU001-031	Second Residual	SRC-CU001-SR000031	Sediment Residual Core Location	735456.91	1616744.44	New York State Plane East (ft) NAD 83	10/16/09 10:30	Core	SRC-CU001-SR000031-000003	ENV	0	3	in
3374	RLC-CU001	SRN-CU001-031	Second Residual	SRC-CU001-SR000031	Sediment Residual Core Location	735456.91	1616744.44	New York State Plane East (ft) NAD 83	10/16/09 10:30	Core	SRC-CU001-SR000031-000003	ENV	0	3	in
3375	RLC-CU001	SRN-CU001-031	Second Residual	SRC-CU001-SR000031	Sediment Residual Core Location	735456.91	1616744.44	New York State Plane East (ft) NAD 83	10/16/09 10:30	Core	SRC-CU001-SR000031-000003	ENV	0	3	in
3376	RLC-CU001	SRN-CU001-031	Second Residual	SRC-CU001-SR000031	Sediment Residual Core Location	735456.91	1616744.44	New York State Plane East (ft) NAD 83	10/16/09 10:30	Core	SRC-CU001-SR000031-000003	ENV	0	3	in
3377	RLC-CU001	SRN-CU001-031	Second Residual	SRC-CU001-SR000031	Sediment Residual Core Location	735456.91	1616744.44	New York State Plane East (ft) NAD 83	10/16/09 10:30	Core	SRC-CU001-SR000031-000003	ENV	0	3	in
3378	RLC-CU001	SRN-CU001-031	Second Residual	SRC-CU001-SR000031	Sediment Residual Core Location	735456.91	1616744.44	New York State Plane East (ft) NAD 83	10/16/09 10:30	Core	SRC-CU001-SR000031-000003	ENV	0	3	in
3379	RLC-CU001	SRN-CU001-031	Second Residual	SRC-CU001-SR000031	Sediment Residual Core Location	735456.91	1616744.44	New York State Plane East (ft) NAD 83	10/16/09 10:30	Core	SRC-CU001-SR000031-000003	ENV	0	3	in
3380	RLC-CU001	SRN-CU001-031	Second Residual	SRC-CU001-SR000031	Sediment Residual Core Location	735456.91	1616744.44	New York State Plane East (ft) NAD 83	10/16/09 10:30	Core	SRC-CU001-SR000031-000003	ENV	0	3	in

Row ID	sample_name	dup_parent_sample_name	analyte_name	cas_rn	Lab_Reported_Result	Verified_Result	result_unit	Lab_Reported_MDL	Verified_MDL	Lab_Reported_RL	Verified_RL	limit_unit	Lab_Reported_Qualifier	Verified_Qualifier	Detected	Reportable
3316	SRC-CU001-FI000031-006010	NULL	AROCLOR 1254	11097-69-1	NULL	NULL	mg/kg	0.17	0.17	0.4	0.4	mg/kg	U	U	0	1
3317	SRC-CU001-FI000031-006010	NULL	AROCLOR 1260	11096-82-5	NULL	NULL	mg/kg	0.17	0.17	0.4	0.4	mg/kg	U	U	0	1
3318	SRC-CU001-FI000031-006010	NULL	Moisture Content	WC002	36	36	%	0.019	0.019	0.019	0.019	%	NULL	NULL	1	1
3319	SRC-CU001-FI000031-006010	NULL	Total PCBs	1336-36-3	5.4	5.4	mg/kg	0.17	0.17	0.4	0.4	mg/kg	NULL	NULL	1	1
3320	SRC-CU001-FI000031-006010	NULL	Tri+ PCBs	TRI_PLUS_PCB	3.60535	3.60535	mg/kg	0.17	0.17	0.17	0.17	mg/kg	NULL	NULL	1	1
3321	SRC-CU001-FI000031-010012	NULL	AROCLOR 1016	12674-11-2	NULL	NULL	mg/kg	0.0083	0.0083	0.02	0.02	mg/kg	U	U	0	1
3322	SRC-CU001-FI000031-010012	NULL	AROCLOR 1221	11104-28-2	0.098	0.098	mg/kg	0.0083	0.0083	0.02	0.02	mg/kg	NULL	NULL	1	1
3323	SRC-CU001-FI000031-010012	NULL	AROCLOR 1232	11141-16-5	NULL	NULL	mg/kg	0.0083	0.0083	0.02	0.02	mg/kg	U	U	0	1
3324	SRC-CU001-FI000031-010012	NULL	AROCLOR 1242	53469-21-9	0.048	0.048	mg/kg	0.0083	0.0083	0.02	0.02	mg/kg	NULL	NULL	1	1
3325	SRC-CU001-FI000031-010012	NULL	AROCLOR 1248	12672-29-6	NULL	NULL	mg/kg	0.0083	0.0083	0.02	0.02	mg/kg	U	U	0	1
3326	SRC-CU001-FI000031-010012	NULL	AROCLOR 1254	11097-69-1	NULL	NULL	mg/kg	0.0083	0.0083	0.02	0.02	mg/kg	U	U	0	1
3327	SRC-CU001-FI000031-010012	NULL	AROCLOR 1260	11096-82-5	NULL	NULL	mg/kg	0.0083	0.0083	0.02	0.02	mg/kg	U	U	0	1
3328	SRC-CU001-FI000031-010012	NULL	Moisture Content	WC002	29	29	%	0.02	0.02	0.02	0.02	%	NULL	NULL	1	1
3329	SRC-CU001-FI000031-010012	NULL	Total PCBs	1336-36-3	0.146	0.146	mg/kg	0.0083	0.0083	0.02	0.02	mg/kg	NULL	NULL	1	1
3330	SRC-CU001-FI000031-010012	NULL	Tri+ PCBs	TRI_PLUS_PCB	0.0611765	0.0611765	mg/kg	0.0083	0.0083	0.0083	0.0083	mg/kg	NULL	NULL	1	1
3331	SRC-CU001-FI000031-012018	NULL	AROCLOR 1016	12674-11-2	NULL	NULL	mg/kg	0.0083	0.0083	0.02	0.02	mg/kg	U	U	0	1
3332	SRC-CU001-FI000031-012018	NULL	AROCLOR 1221	11104-28-2	NULL	NULL	mg/kg	0.0083	0.0083	0.02	0.02	mg/kg	U	U	0	1
3333	SRC-CU001-FI000031-012018	NULL	AROCLOR 1232	11141-16-5	NULL	NULL	mg/kg	0.0083	0.0083	0.02	0.02	mg/kg	U	U	0	1
3334	SRC-CU001-FI000031-012018	NULL	AROCLOR 1242	53469-21-9	NULL	NULL	mg/kg	0.0083	0.0083	0.02	0.02	mg/kg	U	U	0	1
3335	SRC-CU001-FI000031-012018	NULL	AROCLOR 1248	12672-29-6	NULL	NULL	mg/kg	0.0083	0.0083	0.02	0.02	mg/kg	U	U	0	1
3336	SRC-CU001-FI000031-012018	NULL	AROCLOR 1254	11097-69-1	NULL	NULL	mg/kg	0.0083	0.0083	0.02	0.02	mg/kg	U	U	0	1
3337	SRC-CU001-FI000031-012018	NULL	AROCLOR 1260	11096-82-5	NULL	NULL	mg/kg	0.0083	0.0083	0.02	0.02	mg/kg	U	U	0	1
3338	SRC-CU001-FI000031-012018	NULL	Moisture Content	WC002	25	25	%	0.02	0.02	0.02	0.02	%	NULL	NULL	1	1
3339	SRC-CU001-FI000031-012018	NULL	Total PCBs	1336-36-3	NULL	NULL	mg/kg	0.0083	0.0083	0.02	0.02	mg/kg	U	U	0	1
3340	SRC-CU001-FI000031-012018	NULL	Tri+ PCBs	TRI_PLUS_PCB	0.008134	0.008134	mg/kg	0.0083	0.0083	0.0083	0.0083	mg/kg	NULL	U	0	1
3341	SRC-CU001-SI000031-000006	NULL	AROCLOR 1016	12674-11-2	NULL	NULL	mg/kg	0.015	0.015	0.035	0.035	mg/kg	U	U	0	1
3342	SRC-CU001-SI000031-000006	NULL	AROCLOR 1221	11104-28-2	0.3	0.3	mg/kg	0.015	0.015	0.035	0.035	mg/kg	NULL	NULL	1	1
3343	SRC-CU001-SI000031-000006	NULL	AROCLOR 1232	11141-16-5	NULL	NULL	mg/kg	0.015	0.015	0.035	0.035	mg/kg	U	U	0	1
3344	SRC-CU001-SI000031-000006	NULL	AROCLOR 1242	53469-21-9	0.57	0.57	mg/kg	0.015	0.015	0.035	0.035	mg/kg	NULL	NULL	1	1
3345	SRC-CU001-SI000031-000006	NULL	AROCLOR 1248	12672-29-6	NULL	NULL	mg/kg	0.015	0.015	0.035	0.035	mg/kg	U	U	0	1
3346	SRC-CU001-SI000031-000006	NULL	AROCLOR 1254	11097-69-1	NULL	NULL	mg/kg	0.015	0.015	0.035	0.035	mg/kg	U	U	0	1
3347	SRC-CU001-SI000031-000006	NULL	AROCLOR 1260	11096-82-5	NULL	NULL	mg/kg	0.015	0.015	0.035	0.035	mg/kg	U	U	0	1
3348	SRC-CU001-SI000031-000006	NULL	Moisture Content	WC002	15	15	%	0.019	0.019	0.019	0.019	%	NULL	NULL	1	1
3349	SRC-CU001-SI000031-000006	NULL	Total PCBs	1336-36-3	0.87	0.87	mg/kg	0.015	0.015	0.14	0.14	mg/kg	NULL	NULL	1	1
3350	SRC-CU001-SI000031-000006	NULL	Tri+ PCBs	TRI_PLUS_PCB	0.567525	0.567525	mg/kg	0.015	0.015	0.015	0.015	mg/kg	NULL	NULL	1	1
3351	SRC-CU001-SI000031-006012	NULL	AROCLOR 1016	12674-11-2	NULL	NULL	mg/kg	0.0035	0.0035	0.013	0.013	mg/kg	U	U	0	1
3352	SRC-CU001-SI000031-006012	NULL	AROCLOR 1221	11104-28-2	NULL	NULL	mg/kg	0.0035	0.0035	0.013	0.013	mg/kg	U	U	0	1
3353	SRC-CU001-SI000031-006012	NULL	AROCLOR 1232	11141-16-5	NULL	NULL	mg/kg	0.0035	0.0035	0.013	0.013	mg/kg	U	U	0	1
3354	SRC-CU001-SI000031-006012	NULL	AROCLOR 1242	53469-21-9	NULL	NULL	mg/kg	0.0035	0.0035	0.013	0.013	mg/kg	U	U	0	1
3355	SRC-CU001-SI000031-006012	NULL	AROCLOR 1248	12672-29-6	NULL	NULL	mg/kg	0.0035	0.0035	0.013	0.013	mg/kg	U	U	0	1
3356	SRC-CU001-SI000031-006012	NULL	AROCLOR 1254	11097-69-1	NULL	NULL	mg/kg	0.0035	0.0035	0.013	0.013	mg/kg	U	U	0	1
3357	SRC-CU001-SI000031-006012	NULL	AROCLOR 1260	11096-82-5	NULL	NULL	mg/kg	0.0035	0.0035	0.013	0.013	mg/kg	U	U	0	1
3358	SRC-CU001-SI000031-006012	NULL	Moisture Content	WC002	25.5	25.5	%	1	1	1	1	%	NULL	NULL	1	1
3359	SRC-CU001-SI000031-006012	NULL	Total PCBs	1336-36-3	NULL	NULL	mg/kg	0.0035	0.0035	0.054	0.054	mg/kg	U	U	0	1
3360	SRC-CU001-SI000031-006012	NULL	Tri+ PCBs	TRI_PLUS_PCB	0.00343	0.00343	mg/kg	0.0035	0.0035	0.0035	0.0035	mg/kg	NULL	U	0	1
3361	SRC-CU001-SI000031-012018	NULL	AROCLOR 1016	12674-11-2	NULL	NULL	mg/kg	0.0033	0.0033	0.013	0.013	mg/kg	U	U	0	1
3362	SRC-CU001-SI000031-012018	NULL	AROCLOR 1221	11104-28-2	NULL	NULL	mg/kg	0.0033	0.0033	0.013	0.013	mg/kg	U	U	0	1
3363	SRC-CU001-SI000031-012018	NULL	AROCLOR 1232	11141-16-5	NULL	NULL	mg/kg	0.0033	0.0033	0.013	0.013	mg/kg	U	U	0	1
3364	SRC-CU001-SI000031-012018	NULL	AROCLOR 1242	53469-21-9	NULL	NULL	mg/kg	0.0033	0.0033	0.013	0.013	mg/kg	U	U	0	1
3365	SRC-CU001-SI000031-012018	NULL	AROCLOR 1248	12672-29-6	NULL	NULL	mg/kg	0.0033	0.0033	0.013	0.013	mg/kg	U	U	0	1
3366	SRC-CU001-SI000031-012018	NULL	AROCLOR 1254	11097-69-1	NULL	NULL	mg/kg	0.0033	0.0033	0.013	0.013	mg/kg	U	U	0	1
3367	SRC-CU001-SI000031-012018	NULL	AROCLOR 1260	11096-82-5	NULL	NULL	mg/kg	0.0033	0.0033	0.013	0.013	mg/kg	U	U	0	1
3368	SRC-CU001-SI000031-012018	NULL	Moisture Content	WC002	21	21	%	1	1	1	1	%	NULL	NULL	1	1
3369	SRC-CU001-SI000031-012018	NULL	Total PCBs	1336-36-3	NULL	NULL	mg/kg	0.0033	0.0033	0.051	0.051	mg/kg	U	U	0	1
3370	SRC-CU001-SI000031-012018	NULL	Tri+ PCBs	TRI_PLUS_PCB	0.003234	0.003234	mg/kg	0.0033	0.0033	0.0033	0.0033	mg/kg	NULL	U	0	1
3371	SRC-CU001-SR000031-000003	NULL	AROCLOR 1016	12674-11-2	NULL	NULL	mg/kg	0.0054	0.0054	0.013	0.013	mg/kg	U	U	0	1
3372	SRC-CU001-SR000031-000003	NULL	AROCLOR 1221	11104-28-2	0.14	0.14	mg/kg	0.0054	0.0054	0.013	0.013	mg/kg	NULL	NULL	1	1
3373	SRC-CU001-SR000031-000003	NULL	AROCLOR 1232	11141-16-5	NULL	NULL	mg/kg	0.0054	0.0054	0.013	0.013	mg/kg	U	U	0	1
3374	SRC-CU001-SR000031-000003	NULL	AROCLOR 1242	53469-21-9	0.22	0.22	mg/kg	0.0054	0.0054	0.013	0.013	mg/kg	NULL	NULL	1	1
3375	SRC-CU001-SR000031-000003	NULL	AROCLOR 1248	12672-29-6	NULL	NULL	mg/kg	0.0054	0.0054	0.013	0.013	mg/kg	U	U	0	1
3376	SRC-CU001-SR000031-000003	NULL	AROCLOR 1254	11097-69-1	NULL	NULL	mg/kg	0.0054	0.0054	0.013	0.013	mg/kg	U	U	0	1
3377	SRC-CU001-SR000031-000003	NULL	AROCLOR 1260	11096-82-5	NULL	NULL	mg/kg	0.0054	0.0054	0.013	0.013	mg/kg	U	U	0	1
3378	SRC-CU001-SR000031-000003	NULL	Moisture Content	WC002	25	25	%	0.019	0.019	0.019	0.019	%	NULL	NULL	1	1
3379	SRC-CU001-SR000031-000003	NULL	Total PCBs	1336-36-3	0.36	0.36	mg/kg	0.0054	0.0054	0.052	0.052	mg/kg	NULL	NULL	1	1
3380	SRC-CU001-SR000031-000003	NULL	Tri+ PCBs	TRI_PLUS_PCB	0.222257	0.222257	mg/kg	0.0054	0.0054	0.0054	0.0054	mg/kg	NULL	NULL	1	1

CU-01 Residual Core Data
(All Dredging Passes)

Row ID	cu_id	node_id	dredge_pass	core_id	location_type	x_coord	y_coord	coord_system	sample_dt	collection_method	sample_name	sample_type	start_depth	end_depth	depth_unit
3381	RLC-CU001	SRN-CU001-031	Second Residual	SRC-CU001-SR000031	Sediment Residual Core Location	735456.91	1616744.44	New York State Plane East (ft) NAD 83	10/16/09 10:30	Core	SRC-CU001-SR000031-003006	ENV	3	6	in
3382	RLC-CU001	SRN-CU001-031	Second Residual	SRC-CU001-SR000031	Sediment Residual Core Location	735456.91	1616744.44	New York State Plane East (ft) NAD 83	10/16/09 10:30	Core	SRC-CU001-SR000031-003006	ENV	3	6	in
3383	RLC-CU001	SRN-CU001-031	Second Residual	SRC-CU001-SR000031	Sediment Residual Core Location	735456.91	1616744.44	New York State Plane East (ft) NAD 83	10/16/09 10:30	Core	SRC-CU001-SR000031-003006	ENV	3	6	in
3384	RLC-CU001	SRN-CU001-031	Second Residual	SRC-CU001-SR000031	Sediment Residual Core Location	735456.91	1616744.44	New York State Plane East (ft) NAD 83	10/16/09 10:30	Core	SRC-CU001-SR000031-003006	ENV	3	6	in
3385	RLC-CU001	SRN-CU001-031	Second Residual	SRC-CU001-SR000031	Sediment Residual Core Location	735456.91	1616744.44	New York State Plane East (ft) NAD 83	10/16/09 10:30	Core	SRC-CU001-SR000031-003006	ENV	3	6	in
3386	RLC-CU001	SRN-CU001-031	Second Residual	SRC-CU001-SR000031	Sediment Residual Core Location	735456.91	1616744.44	New York State Plane East (ft) NAD 83	10/16/09 10:30	Core	SRC-CU001-SR000031-003006	ENV	3	6	in
3387	RLC-CU001	SRN-CU001-031	Second Residual	SRC-CU001-SR000031	Sediment Residual Core Location	735456.91	1616744.44	New York State Plane East (ft) NAD 83	10/16/09 10:30	Core	SRC-CU001-SR000031-003006	ENV	3	6	in
3388	RLC-CU001	SRN-CU001-031	Second Residual	SRC-CU001-SR000031	Sediment Residual Core Location	735456.91	1616744.44	New York State Plane East (ft) NAD 83	10/16/09 10:30	Core	SRC-CU001-SR000031-003006	ENV	3	6	in
3389	RLC-CU001	SRN-CU001-031	Second Residual	SRC-CU001-SR000031	Sediment Residual Core Location	735456.91	1616744.44	New York State Plane East (ft) NAD 83	10/16/09 10:30	Core	SRC-CU001-SR000031-003006	ENV	3	6	in
3390	RLC-CU001	SRN-CU001-031	Second Residual	SRC-CU001-SR000031	Sediment Residual Core Location	735456.91	1616744.44	New York State Plane East (ft) NAD 83	10/16/09 10:30	Core	SRC-CU001-SR000031-003006	ENV	3	6	in
3391	RLC-CU001	SRN-CU001-031	Second Residual	SRC-CU001-SR000031	Sediment Residual Core Location	735456.91	1616744.44	New York State Plane East (ft) NAD 83	10/16/09 10:30	Core	SRC-CU001-SR000031-006012	ENV	6	12	in
3392	RLC-CU001	SRN-CU001-031	Second Residual	SRC-CU001-SR000031	Sediment Residual Core Location	735456.91	1616744.44	New York State Plane East (ft) NAD 83	10/16/09 10:30	Core	SRC-CU001-SR000031-006012	ENV	6	12	in
3393	RLC-CU001	SRN-CU001-031	Second Residual	SRC-CU001-SR000031	Sediment Residual Core Location	735456.91	1616744.44	New York State Plane East (ft) NAD 83	10/16/09 10:30	Core	SRC-CU001-SR000031-006012	ENV	6	12	in
3394	RLC-CU001	SRN-CU001-031	Second Residual	SRC-CU001-SR000031	Sediment Residual Core Location	735456.91	1616744.44	New York State Plane East (ft) NAD 83	10/16/09 10:30	Core	SRC-CU001-SR000031-006012	ENV	6	12	in
3395	RLC-CU001	SRN-CU001-031	Second Residual	SRC-CU001-SR000031	Sediment Residual Core Location	735456.91	1616744.44	New York State Plane East (ft) NAD 83	10/16/09 10:30	Core	SRC-CU001-SR000031-006012	ENV	6	12	in
3396	RLC-CU001	SRN-CU001-031	Second Residual	SRC-CU001-SR000031	Sediment Residual Core Location	735456.91	1616744.44	New York State Plane East (ft) NAD 83	10/16/09 10:30	Core	SRC-CU001-SR000031-006012	ENV	6	12	in
3397	RLC-CU001	SRN-CU001-031	Second Residual	SRC-CU001-SR000031	Sediment Residual Core Location	735456.91	1616744.44	New York State Plane East (ft) NAD 83	10/16/09 10:30	Core	SRC-CU001-SR000031-006012	ENV	6	12	in
3398	RLC-CU001	SRN-CU001-031	Second Residual	SRC-CU001-SR000031	Sediment Residual Core Location	735456.91	1616744.44	New York State Plane East (ft) NAD 83	10/16/09 10:30	Core	SRC-CU001-SR000031-006012	ENV	6	12	in
3399	RLC-CU001	SRN-CU001-031	Second Residual	SRC-CU001-SR000031	Sediment Residual Core Location	735456.91	1616744.44	New York State Plane East (ft) NAD 83	10/16/09 10:30	Core	SRC-CU001-SR000031-006012	ENV	6	12	in
3400	RLC-CU001	SRN-CU001-031	Second Residual	SRC-CU001-SR000031	Sediment Residual Core Location	735456.91	1616744.44	New York State Plane East (ft) NAD 83	10/16/09 10:30	Core	SRC-CU001-SR000031-006012	ENV	6	12	in
3401	RLC-CU001	SRN-CU001-032	Inventory	SRC-CU001-FI000032	Sediment Residual Core Location	735340.83	1616734.31	New York State Plane East (ft) NAD 83	7/17/09 8:56	Core	SRC-CU001-FI000032-000006	ENV	0	6	in
3402	RLC-CU001	SRN-CU001-032	Inventory	SRC-CU001-FI000032	Sediment Residual Core Location	735340.83	1616734.31	New York State Plane East (ft) NAD 83	7/17/09 8:56	Core	SRC-CU001-FI000032-000006	ENV	0	6	in
3403	RLC-CU001	SRN-CU001-032	Inventory	SRC-CU001-FI000032	Sediment Residual Core Location	735340.83	1616734.31	New York State Plane East (ft) NAD 83	7/17/09 8:56	Core	SRC-CU001-FI000032-000006	ENV	0	6	in
3404	RLC-CU001	SRN-CU001-032	Inventory	SRC-CU001-FI000032	Sediment Residual Core Location	735340.83	1616734.31	New York State Plane East (ft) NAD 83	7/17/09 8:56	Core	SRC-CU001-FI000032-000006	ENV	0	6	in
3405	RLC-CU001	SRN-CU001-032	Inventory	SRC-CU001-FI000032	Sediment Residual Core Location	735340.83	1616734.31	New York State Plane East (ft) NAD 83	7/17/09 8:56	Core	SRC-CU001-FI000032-000006	ENV	0	6	in
3406	RLC-CU001	SRN-CU001-032	Inventory	SRC-CU001-FI000032	Sediment Residual Core Location	735340.83	1616734.31	New York State Plane East (ft) NAD 83	7/17/09 8:56	Core	SRC-CU001-FI000032-000006	ENV	0	6	in
3407	RLC-CU001	SRN-CU001-032	Inventory	SRC-CU001-FI000032	Sediment Residual Core Location	735340.83	1616734.31	New York State Plane East (ft) NAD 83	7/17/09 8:56	Core	SRC-CU001-FI000032-000006	ENV	0	6	in
3408	RLC-CU001	SRN-CU001-032	Inventory	SRC-CU001-FI000032	Sediment Residual Core Location	735340.83	1616734.31	New York State Plane East (ft) NAD 83	7/17/09 8:56	Core	SRC-CU001-FI000032-000006	ENV	0	6	in
3409	RLC-CU001	SRN-CU001-032	Inventory	SRC-CU001-FI000032	Sediment Residual Core Location	735340.83	1616734.31	New York State Plane East (ft) NAD 83	7/17/09 8:56	Core	SRC-CU001-FI000032-000006	ENV	0	6	in
3410	RLC-CU001	SRN-CU001-032	Inventory	SRC-CU001-FI000032	Sediment Residual Core Location	735340.83	1616734.31	New York State Plane East (ft) NAD 83	7/17/09 8:56	Core	SRC-CU001-FI000032-000006	ENV	0	6	in
3411	RLC-CU001	SRN-CU001-032	Inventory	SRC-CU001-FI000032	Sediment Residual Core Location	735340.83	1616734.31	New York State Plane East (ft) NAD 83	7/17/09 8:56	Core	SRC-CU001-FI000032-006012	ENV	6	12	in
3412	RLC-CU001	SRN-CU001-032	Inventory	SRC-CU001-FI000032	Sediment Residual Core Location	735340.83	1616734.31	New York State Plane East (ft) NAD 83	7/17/09 8:56	Core	SRC-CU001-FI000032-006012	ENV	6	12	in
3413	RLC-CU001	SRN-CU001-032	Inventory	SRC-CU001-FI000032	Sediment Residual Core Location	735340.83	1616734.31	New York State Plane East (ft) NAD 83	7/17/09 8:56	Core	SRC-CU001-FI000032-006012	ENV	6	12	in
3414	RLC-CU001	SRN-CU001-032	Inventory	SRC-CU001-FI000032	Sediment Residual Core Location	735340.83	1616734.31	New York State Plane East (ft) NAD 83	7/17/09 8:56	Core	SRC-CU001-FI000032-006012	ENV	6	12	in
3415	RLC-CU001	SRN-CU001-032	Inventory	SRC-CU001-FI000032	Sediment Residual Core Location	735340.83	1616734.31	New York State Plane East (ft) NAD 83	7/17/09 8:56	Core	SRC-CU001-FI000032-006012	ENV	6	12	in
3416	RLC-CU001	SRN-CU001-032	Inventory	SRC-CU001-FI000032	Sediment Residual Core Location	735340.83	1616734.31	New York State Plane East (ft) NAD 83	7/17/09 8:56	Core	SRC-CU001-FI000032-006012	ENV	6	12	in
3417	RLC-CU001	SRN-CU001-032	Inventory	SRC-CU001-FI000032	Sediment Residual Core Location	735340.83	1616734.31	New York State Plane East (ft) NAD 83	7/17/09 8:56	Core	SRC-CU001-FI000032-006012	ENV	6	12	in
3418	RLC-CU001	SRN-CU001-032	Inventory	SRC-CU001-FI000032	Sediment Residual Core Location	735340.83	1616734.31	New York State Plane East (ft) NAD 83	7/17/09 8:56	Core	SRC-CU001-FI000032-006012	ENV	6	12	in
3419	RLC-CU001	SRN-CU001-032	Inventory	SRC-CU001-FI000032	Sediment Residual Core Location	735340.83	1616734.31	New York State Plane East (ft) NAD 83	7/17/09 8:56	Core	SRC-CU001-FI000032-006012	ENV	6	12	in
3420	RLC-CU001	SRN-CU001-032	Inventory	SRC-CU001-FI000032	Sediment Residual Core Location	735340.83	1616734.31	New York State Plane East (ft) NAD 83	7/17/09 8:56	Core	SRC-CU001-FI000032-006012	ENV	6	12	in
3421	RLC-CU001	SRN-CU001-032	Inventory	SRC-CU001-FI000032	Sediment Residual Core Location	735340.83	1616734.31	New York State Plane East (ft) NAD 83	7/17/09 8:56	Core	SRC-CU001-FI000032-012019	ENV	12	19	in
3422	RLC-CU001	SRN-CU001-032	Inventory	SRC-CU001-FI000032	Sediment Residual Core Location	735340.83	1616734.31	New York State Plane East (ft) NAD 83	7/17/09 8:56	Core	SRC-CU001-FI000032-012019	ENV	12	19	in
3423	RLC-CU001	SRN-CU001-032	Inventory	SRC-CU001-FI000032	Sediment Residual Core Location	735340.83	1616734.31	New York State Plane East (ft) NAD 83	7/17/09 8:56	Core	SRC-CU001-FI000032-012019	ENV	12	19	in
3424	RLC-CU001	SRN-CU001-032	Inventory	SRC-CU001-FI000032	Sediment Residual Core Location	735340.83	1616734.31	New York State Plane East (ft) NAD 83	7/17/09 8:56	Core	SRC-CU001-FI000032-012019	ENV	12	19	in
3425	RLC-CU001	SRN-CU001-032	Inventory	SRC-CU001-FI000032	Sediment Residual Core Location	735340.83	1616734.31	New York State Plane East (ft) NAD 83	7/17/09 8:56	Core	SRC-CU001-FI000032-012019	ENV	12	19	in
3426	RLC-CU001	SRN-CU001-032	Inventory	SRC-CU001-FI000032	Sediment Residual Core Location	735340.83	1616734.31	New York State Plane East (ft) NAD 83	7/17/09 8:56	Core	SRC-CU001-FI000032-012019	ENV	12	19	in
3427	RLC-CU001	SRN-CU001-032	Inventory	SRC-CU001-FI000032	Sediment Residual Core Location	735340.83	1616734.31	New York State Plane East (ft) NAD 83	7/17/09 8:56	Core	SRC-CU001-FI000032-012019	ENV	12	19	in
3428	RLC-CU001	SRN-CU001-032	Inventory	SRC-CU001-FI000032	Sediment Residual Core Location	735340.83	1616734.31	New York State Plane East (ft) NAD 83	7/17/09 8:56	Core	SRC-CU001-FI000032-012019	ENV	12	19	in
3429	RLC-CU001	SRN-CU001-032	Inventory	SRC-CU001-FI000032	Sediment Residual Core Location	735340.83	1616734.31	New York State Plane East (ft) NAD 83	7/17/09 8:56	Core	SRC-CU001-FI000032-012019	ENV	12	19	in
3430	RLC-CU001	SRN-CU001-032	Inventory	SRC-CU001-FI000032	Sediment Residual Core Location	735340.83	1616734.31	New York State Plane East (ft) NAD 83	7/17/09 8:56	Core	SRC-CU001-FI000032-012019	ENV	12	19	in
3431	RLC-CU001	SRN-CU001-032	Second Residual	SRC-CU001-SR000032	Sediment Residual Core Location	735331.24	1616732.18	New York State Plane East (ft) NAD 83	10/16/09 9:50	Core	SRC-CU001-SR000032-000005	ENV	0	5	in
3432	RLC-CU001	SRN-CU001-032	Second Residual	SRC-CU001-SR000032	Sediment Residual Core Location	735331.24	1616732.18	New York State Plane East (ft) NAD 83	10/16/09 9:50	Core	SRC-CU001-SR000032-000005	ENV	0	5	in
3433	RLC-CU001	SRN-CU001-032	Second Residual	SRC-CU001-SR000032	Sediment Residual Core Location	735331.24	1616732.18	New York State Plane East (ft) NAD 83	10/16/09 9:50	Core	SRC-CU001-SR000032-000005	ENV	0	5	in
3434	RLC-CU001	SRN-CU001-032	Second Residual	SRC-CU001-SR000032	Sediment Residual Core Location	735331.24	1616732.18	New York State Plane East (ft) NAD 83	10/16/09 9:50	Core	SRC-CU001-SR000032-000005	ENV	0	5	in
3435	RLC-CU001	SRN-CU001-032	Second Residual	SRC-CU001-SR000032	Sediment Residual Core Location	735331.24	1616732.18	New York State Plane East (ft) NAD 83	10/16/09 9:50	Core	SRC-CU001-SR000032-000005	ENV	0	5	in
3436	RLC-CU001	SRN-CU001-032	Second Residual	SRC-CU001-SR000032	Sediment Residual Core Location	735331.24	1616732.18	New York State Plane East (ft) NAD 83	10/16/09 9:50	Core	SRC-CU001-SR000032-000005	ENV	0	5	in
3437	RLC-CU001	SRN-CU001-032	Second Residual	SRC-CU001-SR000032	Sediment Residual Core Location	735331.24	1616732.18	New York State Plane East (ft) NAD 83	10/16/09 9:50	Core	SRC-CU001-SR000032-000005	ENV	0	5	in
3438	RLC-CU001	SRN-CU001-032	Second Residual	SRC-CU001-SR000032	Sediment Residual Core Location	735331.24	1616732.18	New York State Plane East (ft) NAD 83	10/16/09 9:50	Core	SRC-CU001-SR000032-000005	ENV	0	5	in
3439	RLC-CU001	SRN-CU001-032	Second Residual	SRC-CU001-SR000032	Sediment Residual Core Location	735331.24	1616732.18	New York State Plane East (ft) NAD 83	10/16/09 9:50	Core	SRC-CU001-SR000032-000005	ENV	0	5	in
3440	RLC-CU001	SRN-CU001-032	Second Residual	SRC-CU001-SR000032	Sediment Residual Core Location	735331.24	1616732.18	New York State Plane East (ft) NAD 83	10/16/09 9:50	Core	SRC-CU001-SR000032-000005	ENV	0	5	in
3441	RLC-CU001	SRN-CU001-032	THIRD RESIDUAL	SRC-CU001-TR000032	Sediment Residual Core Location	735338.2	1616729.51	New York State Plane East (ft) NAD 83	10/28/09 13:26	Core	SRC-CU001-TR000032-000006	ENV	0	6	in
3442	RLC-CU001	SRN-CU001-032	THIRD RESIDUAL	SRC-CU001-TR000032	Sediment Residual Core Location	735338.2	1616729.51	New York State Plane East (ft) NAD 83	10/28/09 13:26	Core	SRC-CU001-TR000032-000006	ENV	0	6	in
3443	RLC-CU001	SRN-CU001-032	THIRD RESIDUAL	SRC-CU001-TR000032	Sediment Residual Core Location	735338.2	1616729.51	New York State Plane East (ft) NAD 83	10/28/09 13:26	Core	SRC-CU001-TR000032-000006	ENV	0	6	in
3444	RLC-CU001	SRN-CU001-032	THIRD RESIDUAL	SRC-CU001-TR000032	Sediment Residual Core Location	735338.2	1616729.51	New York State Plane East (ft) NAD 83	10/28/09 13:26	Core	SRC-CU001-TR000032-000006	ENV	0	6	in
3445	RLC-CU001	SRN-CU001-032	THIRD RESIDUAL	SRC-CU001-TR000032	Sediment Residual Core Location	735338.2	1616729.51	New York State Plane East (ft) NAD 83	10/28/09 13:26	Core	SRC-CU001-TR000032-000006	ENV	0	6	in

Row ID	sample_name	dup_parent_sample_name	analyte_name	cas_rn	Lab_Reported_Result	Verified_Result	result_unit	Lab_Reported_MDL	Verified_MDL	Lab_Reported_RL	Verified_RL	limit_unit	Lab_Reported_Qualifier	Verified_Qualifier	Detected	Reportable
3381	SRC-CU001-SR000031-003006	NULL	AROCLOR 1016	12674-11-2	NULL	NULL	mg/kg	0.0054	0.0054	0.013	0.013	mg/kg	U	U	0	1
3382	SRC-CU001-SR000031-003006	NULL	AROCLOR 1221	11104-28-2	0.0067	0.0067	mg/kg	0.0054	0.0054	0.013	0.013	mg/kg	J	J	1	1
3383	SRC-CU001-SR000031-003006	NULL	AROCLOR 1232	11141-16-5	NULL	NULL	mg/kg	0.0054	0.0054	0.013	0.013	mg/kg	U	U	0	1
3384	SRC-CU001-SR000031-003006	NULL	AROCLOR 1242	53469-21-9	0.013	0.013	mg/kg	0.0054	0.0054	0.013	0.013	mg/kg	J	J	1	1
3385	SRC-CU001-SR000031-003006	NULL	AROCLOR 1248	12672-29-6	NULL	NULL	mg/kg	0.0054	0.0054	0.013	0.013	mg/kg	U	U	0	1
3386	SRC-CU001-SR000031-003006	NULL	AROCLOR 1254	11097-69-1	NULL	NULL	mg/kg	0.0054	0.0054	0.013	0.013	mg/kg	U	U	0	1
3387	SRC-CU001-SR000031-003006	NULL	AROCLOR 1260	11096-82-5	NULL	NULL	mg/kg	0.0054	0.0054	0.013	0.013	mg/kg	U	U	0	1
3388	SRC-CU001-SR000031-003006	NULL	Moisture Content	WC002	24	24	%	0.019	0.019	0.019	0.019	%	NULL	NULL	1	1
3389	SRC-CU001-SR000031-003006	NULL	Total PCBs	1336-36-3	0.0197	0.0197	mg/kg	0.0054	0.0054	0.052	0.052	mg/kg	J	J	1	1
3390	SRC-CU001-SR000031-003006	NULL	Tri+ PCBs	TRI_PLUS_PCB	0.015225	0.015225	mg/kg	0.0054	0.0054	0.0054	0.0054	mg/kg	NULL	NULL	1	1
3391	SRC-CU001-SR000031-006012	NULL	AROCLOR 1016	12674-11-2	NULL	NULL	mg/kg	0.0034	0.0034	0.013	0.013	mg/kg	U	U	0	1
3392	SRC-CU001-SR000031-006012	NULL	AROCLOR 1221	11104-28-2	0.01	0.01	mg/kg	0.0034	0.0034	0.013	0.013	mg/kg	J	J	1	1
3393	SRC-CU001-SR000031-006012	NULL	AROCLOR 1232	11141-16-5	NULL	NULL	mg/kg	0.0034	0.0034	0.013	0.013	mg/kg	U	U	0	1
3394	SRC-CU001-SR000031-006012	NULL	AROCLOR 1242	53469-21-9	0.007	0.007	mg/kg	0.0034	0.0034	0.013	0.013	mg/kg	J	J	1	1
3395	SRC-CU001-SR000031-006012	NULL	AROCLOR 1248	12672-29-6	NULL	NULL	mg/kg	0.0034	0.0034	0.013	0.013	mg/kg	U	U	0	1
3396	SRC-CU001-SR000031-006012	NULL	AROCLOR 1254	11097-69-1	NULL	NULL	mg/kg	0.0034	0.0034	0.013	0.013	mg/kg	U	U	0	1
3397	SRC-CU001-SR000031-006012	NULL	AROCLOR 1260	11096-82-5	NULL	NULL	mg/kg	0.0034	0.0034	0.013	0.013	mg/kg	U	U	0	1
3398	SRC-CU001-SR000031-006012	NULL	Moisture Content	WC002	22.4	22.4	%	1	1	1	1	%	NULL	NULL	1	1
3399	SRC-CU001-SR000031-006012	NULL	Total PCBs	1336-36-3	0.017	0.017	mg/kg	0.0034	0.0034	0.052	0.052	mg/kg	J	J	1	1
3400	SRC-CU001-SR000031-006012	NULL	Tri+ PCBs	TRI_PLUS_PCB	0.009317	0.009317	mg/kg	0.0034	0.0034	0.0034	0.0034	mg/kg	NULL	NULL	1	1
3401	SRC-CU001-FI000032-000006	NULL	AROCLOR 1016	12674-11-2	NULL	NULL	mg/kg	0.11	0.11	0.26	0.26	mg/kg	U	U	0	1
3402	SRC-CU001-FI000032-000006	NULL	AROCLOR 1221	11104-28-2	2.3	2.3	mg/kg	0.11	0.11	0.26	0.26	mg/kg	NULL	NULL	1	1
3403	SRC-CU001-FI000032-000006	NULL	AROCLOR 1232	11141-16-5	NULL	NULL	mg/kg	0.11	0.11	0.26	0.26	mg/kg	U	U	0	1
3404	SRC-CU001-FI000032-000006	NULL	AROCLOR 1242	53469-21-9	3.1	3.1	mg/kg	0.11	0.11	0.26	0.26	mg/kg	NULL	NULL	1	1
3405	SRC-CU001-FI000032-000006	NULL	AROCLOR 1248	12672-29-6	NULL	NULL	mg/kg	0.11	0.11	0.26	0.26	mg/kg	U	U	0	1
3406	SRC-CU001-FI000032-000006	NULL	AROCLOR 1254	11097-69-1	NULL	NULL	mg/kg	0.11	0.11	0.26	0.26	mg/kg	U	U	0	1
3407	SRC-CU001-FI000032-000006	NULL	AROCLOR 1260	11096-82-5	NULL	NULL	mg/kg	0.11	0.11	0.26	0.26	mg/kg	U	U	0	1
3408	SRC-CU001-FI000032-000006	NULL	Moisture Content	WC002	22	22	%	0.02	0.02	0.02	0.02	%	NULL	NULL	1	1
3409	SRC-CU001-FI000032-000006	NULL	Total PCBs	1336-36-3	5.4	5.4	mg/kg	0.11	0.11	0.26	0.26	mg/kg	NULL	NULL	1	1
3410	SRC-CU001-FI000032-000006	NULL	Tri+ PCBs	TRI_PLUS_PCB	3.19305	3.19305	mg/kg	0.11	0.11	0.11	0.11	mg/kg	NULL	NULL	1	1
3411	SRC-CU001-FI000032-006012	NULL	AROCLOR 1016	12674-11-2	NULL	NULL	mg/kg	0.25	0.25	0.6	0.6	mg/kg	U	U	0	1
3412	SRC-CU001-FI000032-006012	NULL	AROCLOR 1221	11104-28-2	5.4	5.4	mg/kg	0.25	0.25	0.6	0.6	mg/kg	NULL	NULL	1	1
3413	SRC-CU001-FI000032-006012	NULL	AROCLOR 1232	11141-16-5	NULL	NULL	mg/kg	0.25	0.25	0.6	0.6	mg/kg	U	U	0	1
3414	SRC-CU001-FI000032-006012	NULL	AROCLOR 1242	53469-21-9	5.3	5.3	mg/kg	0.25	0.25	0.6	0.6	mg/kg	NULL	NULL	1	1
3415	SRC-CU001-FI000032-006012	NULL	AROCLOR 1248	12672-29-6	NULL	NULL	mg/kg	0.25	0.25	0.6	0.6	mg/kg	U	U	0	1
3416	SRC-CU001-FI000032-006012	NULL	AROCLOR 1254	11097-69-1	NULL	NULL	mg/kg	0.25	0.25	0.6	0.6	mg/kg	U	U	0	1
3417	SRC-CU001-FI000032-006012	NULL	AROCLOR 1260	11096-82-5	NULL	NULL	mg/kg	0.25	0.25	0.6	0.6	mg/kg	U	U	0	1
3418	SRC-CU001-FI000032-006012	NULL	Moisture Content	WC002	17	17	%	0.019	0.019	0.019	0.019	%	NULL	NULL	1	1
3419	SRC-CU001-FI000032-006012	NULL	Total PCBs	1336-36-3	10.7	10.7	mg/kg	0.25	0.25	0.6	0.6	mg/kg	NULL	NULL	1	1
3420	SRC-CU001-FI000032-006012	NULL	Tri+ PCBs	TRI_PLUS_PCB	5.69275	5.69275	mg/kg	0.25	0.25	0.25	0.25	mg/kg	NULL	NULL	1	1
3421	SRC-CU001-FI000032-012019	NULL	AROCLOR 1016	12674-11-2	NULL	NULL	mg/kg	0.25	0.25	0.6	0.6	mg/kg	U	U	0	1
3422	SRC-CU001-FI000032-012019	NULL	AROCLOR 1221	11104-28-2	5.6	5.6	mg/kg	0.25	0.25	0.6	0.6	mg/kg	NULL	NULL	1	1
3423	SRC-CU001-FI000032-012019	NULL	AROCLOR 1232	11141-16-5	NULL	NULL	mg/kg	0.25	0.25	0.6	0.6	mg/kg	U	U	0	1
3424	SRC-CU001-FI000032-012019	NULL	AROCLOR 1242	53469-21-9	7.5	7.5	mg/kg	0.25	0.25	0.6	0.6	mg/kg	NULL	NULL	1	1
3425	SRC-CU001-FI000032-012019	NULL	AROCLOR 1248	12672-29-6	NULL	NULL	mg/kg	0.25	0.25	0.6	0.6	mg/kg	U	U	0	1
3426	SRC-CU001-FI000032-012019	NULL	AROCLOR 1254	11097-69-1	NULL	NULL	mg/kg	0.25	0.25	0.6	0.6	mg/kg	U	U	0	1
3427	SRC-CU001-FI000032-012019	NULL	AROCLOR 1260	11096-82-5	NULL	NULL	mg/kg	0.25	0.25	0.6	0.6	mg/kg	U	U	0	1
3428	SRC-CU001-FI000032-012019	NULL	Moisture Content	WC002	31	31	%	0.02	0.02	0.02	0.02	%	NULL	NULL	1	1
3429	SRC-CU001-FI000032-012019	NULL	Total PCBs	1336-36-3	13.1	13.1	mg/kg	0.25	0.25	0.6	0.6	mg/kg	NULL	NULL	1	1
3430	SRC-CU001-FI000032-012019	NULL	Tri+ PCBs	TRI_PLUS_PCB	7.72275	7.72275	mg/kg	0.25	0.25	0.25	0.25	mg/kg	NULL	NULL	1	1
3431	SRC-CU001-SR000032-000005	NULL	AROCLOR 1016	12674-11-2	NULL	NULL	mg/kg	0.18	0.18	0.44	0.44	mg/kg	U	U	0	1
3432	SRC-CU001-SR000032-000005	NULL	AROCLOR 1221	11104-28-2	7.5	7.5	mg/kg	0.18	0.18	0.44	0.44	mg/kg	NULL	NULL	1	1
3433	SRC-CU001-SR000032-000005	NULL	AROCLOR 1232	11141-16-5	NULL	NULL	mg/kg	0.18	0.18	0.44	0.44	mg/kg	U	U	0	1
3434	SRC-CU001-SR000032-000005	NULL	AROCLOR 1242	53469-21-9	7.2	7.2	mg/kg	0.18	0.18	0.44	0.44	mg/kg	NULL	NULL	1	1
3435	SRC-CU001-SR000032-000005	NULL	AROCLOR 1248	12672-29-6	NULL	NULL	mg/kg	0.18	0.18	0.44	0.44	mg/kg	U	U	0	1
3436	SRC-CU001-SR000032-000005	NULL	AROCLOR 1254	11097-69-1	NULL	NULL	mg/kg	0.18	0.18	0.44	0.44	mg/kg	U	U	0	1
3437	SRC-CU001-SR000032-000005	NULL	AROCLOR 1260	11096-82-5	NULL	NULL	mg/kg	0.18	0.18	0.44	0.44	mg/kg	U	U	0	1
3438	SRC-CU001-SR000032-000005	NULL	Moisture Content	WC002	32	32	%	0.019	0.019	0.019	0.019	%	NULL	NULL	1	1
3439	SRC-CU001-SR000032-000005	NULL	Total PCBs	1336-36-3	14.7	14.7	mg/kg	0.18	0.18	1.8	1.8	mg/kg	NULL	NULL	1	1
3440	SRC-CU001-SR000032-000005	NULL	Tri+ PCBs	TRI_PLUS_PCB	7.6839	7.6839	mg/kg	0.18	0.18	0.18	0.18	mg/kg	NULL	NULL	1	1
3441	SRC-CU001-TR000032-000006	NULL	AROCLOR 1016	12674-11-2	NULL	NULL	mg/kg	0.83	0.83	2	2	mg/kg	U	U	0	1
3442	SRC-CU001-TR000032-000006	NULL	AROCLOR 1221	11104-28-2	78	78	mg/kg	0.83	0.83	2	2	mg/kg	NULL	NULL	1	1
3443	SRC-CU001-TR000032-000006	NULL	AROCLOR 1232	11141-16-5	NULL	NULL	mg/kg	0.83	0.83	2	2	mg/kg	U	U	0	1
3444	SRC-CU001-TR000032-000006	NULL	AROCLOR 1242	53469-21-9	41	41	mg/kg	0.83	0.83	2	2	mg/kg	NULL	NULL	1	1
3445	SRC-CU001-TR000032-000006	NULL	AROCLOR 1248	12672-29-6	NULL	NULL	mg/kg	0.83	0.83	2	2	mg/kg	U	U	0	1

Row ID	cu_id	node_id	dredge_pass	core_id	location_type	x_coord	y_coord	coord_system	sample_dt	collection_method	sample_name	sample_type	start_depth	end_depth	depth_unit
3446	RLC-CU001	SRN-CU001-032	THIRD RESIDUAL	SRC-CU001-TR000032	Sediment Residual Core Location	735338.2	1616729.51	New York State Plane East (ft) NAD 83	10/28/09 13:26	Core	SRC-CU001-TR000032-000006	ENV	0	6	in
3447	RLC-CU001	SRN-CU001-032	THIRD RESIDUAL	SRC-CU001-TR000032	Sediment Residual Core Location	735338.2	1616729.51	New York State Plane East (ft) NAD 83	10/28/09 13:26	Core	SRC-CU001-TR000032-000006	ENV	0	6	in
3448	RLC-CU001	SRN-CU001-032	THIRD RESIDUAL	SRC-CU001-TR000032	Sediment Residual Core Location	735338.2	1616729.51	New York State Plane East (ft) NAD 83	10/28/09 13:26	Core	SRC-CU001-TR000032-000006	ENV	0	6	in
3449	RLC-CU001	SRN-CU001-032	THIRD RESIDUAL	SRC-CU001-TR000032	Sediment Residual Core Location	735338.2	1616729.51	New York State Plane East (ft) NAD 83	10/28/09 13:26	Core	SRC-CU001-TR000032-000006	ENV	0	6	in
3450	RLC-CU001	SRN-CU001-032	THIRD RESIDUAL	SRC-CU001-TR000032	Sediment Residual Core Location	735338.2	1616729.51	New York State Plane East (ft) NAD 83	10/28/09 13:26	Core	SRC-CU001-TR000032-000006	ENV	0	6	in
3451	RLC-CU001	SRN-CU001-032	THIRD RESIDUAL	SRC-CU001-TR000032	Sediment Residual Core Location	735338.2	1616729.51	New York State Plane East (ft) NAD 83	10/28/09 13:26	Core	SRC-CU001-TR000032-006009	ENV	6	9	in
3452	RLC-CU001	SRN-CU001-032	THIRD RESIDUAL	SRC-CU001-TR000032	Sediment Residual Core Location	735338.2	1616729.51	New York State Plane East (ft) NAD 83	10/28/09 13:26	Core	SRC-CU001-TR000032-006009	ENV	6	9	in
3453	RLC-CU001	SRN-CU001-032	THIRD RESIDUAL	SRC-CU001-TR000032	Sediment Residual Core Location	735338.2	1616729.51	New York State Plane East (ft) NAD 83	10/28/09 13:26	Core	SRC-CU001-TR000032-006009	ENV	6	9	in
3454	RLC-CU001	SRN-CU001-032	THIRD RESIDUAL	SRC-CU001-TR000032	Sediment Residual Core Location	735338.2	1616729.51	New York State Plane East (ft) NAD 83	10/28/09 13:26	Core	SRC-CU001-TR000032-006009	ENV	6	9	in
3455	RLC-CU001	SRN-CU001-032	THIRD RESIDUAL	SRC-CU001-TR000032	Sediment Residual Core Location	735338.2	1616729.51	New York State Plane East (ft) NAD 83	10/28/09 13:26	Core	SRC-CU001-TR000032-006009	ENV	6	9	in
3456	RLC-CU001	SRN-CU001-032	THIRD RESIDUAL	SRC-CU001-TR000032	Sediment Residual Core Location	735338.2	1616729.51	New York State Plane East (ft) NAD 83	10/28/09 13:26	Core	SRC-CU001-TR000032-006009	ENV	6	9	in
3457	RLC-CU001	SRN-CU001-032	THIRD RESIDUAL	SRC-CU001-TR000032	Sediment Residual Core Location	735338.2	1616729.51	New York State Plane East (ft) NAD 83	10/28/09 13:26	Core	SRC-CU001-TR000032-006009	ENV	6	9	in
3458	RLC-CU001	SRN-CU001-032	THIRD RESIDUAL	SRC-CU001-TR000032	Sediment Residual Core Location	735338.2	1616729.51	New York State Plane East (ft) NAD 83	10/28/09 13:26	Core	SRC-CU001-TR000032-006009	ENV	6	9	in
3459	RLC-CU001	SRN-CU001-032	THIRD RESIDUAL	SRC-CU001-TR000032	Sediment Residual Core Location	735338.2	1616729.51	New York State Plane East (ft) NAD 83	10/28/09 13:26	Core	SRC-CU001-TR000032-006009	ENV	6	9	in
3460	RLC-CU001	SRN-CU001-032	THIRD RESIDUAL	SRC-CU001-TR000032	Sediment Residual Core Location	735338.2	1616729.51	New York State Plane East (ft) NAD 83	10/28/09 13:26	Core	SRC-CU001-TR000032-006009	ENV	6	9	in
3461	RLC-CU001	SRN-CU001-032	THIRD RESIDUAL	SRC-CU001-TR000032	Sediment Residual Core Location	735338.2	1616729.51	New York State Plane East (ft) NAD 83	10/28/09 13:26	Core	SRC-CU001-TR000032-009012	ENV	9	12	in
3462	RLC-CU001	SRN-CU001-032	THIRD RESIDUAL	SRC-CU001-TR000032	Sediment Residual Core Location	735338.2	1616729.51	New York State Plane East (ft) NAD 83	10/28/09 13:26	Core	SRC-CU001-TR000032-009012	ENV	9	12	in
3463	RLC-CU001	SRN-CU001-032	THIRD RESIDUAL	SRC-CU001-TR000032	Sediment Residual Core Location	735338.2	1616729.51	New York State Plane East (ft) NAD 83	10/28/09 13:26	Core	SRC-CU001-TR000032-009012	ENV	9	12	in
3464	RLC-CU001	SRN-CU001-032	THIRD RESIDUAL	SRC-CU001-TR000032	Sediment Residual Core Location	735338.2	1616729.51	New York State Plane East (ft) NAD 83	10/28/09 13:26	Core	SRC-CU001-TR000032-009012	ENV	9	12	in
3465	RLC-CU001	SRN-CU001-032	THIRD RESIDUAL	SRC-CU001-TR000032	Sediment Residual Core Location	735338.2	1616729.51	New York State Plane East (ft) NAD 83	10/28/09 13:26	Core	SRC-CU001-TR000032-009012	ENV	9	12	in
3466	RLC-CU001	SRN-CU001-032	THIRD RESIDUAL	SRC-CU001-TR000032	Sediment Residual Core Location	735338.2	1616729.51	New York State Plane East (ft) NAD 83	10/28/09 13:26	Core	SRC-CU001-TR000032-009012	ENV	9	12	in
3467	RLC-CU001	SRN-CU001-032	THIRD RESIDUAL	SRC-CU001-TR000032	Sediment Residual Core Location	735338.2	1616729.51	New York State Plane East (ft) NAD 83	10/28/09 13:26	Core	SRC-CU001-TR000032-009012	ENV	9	12	in
3468	RLC-CU001	SRN-CU001-032	THIRD RESIDUAL	SRC-CU001-TR000032	Sediment Residual Core Location	735338.2	1616729.51	New York State Plane East (ft) NAD 83	10/28/09 13:26	Core	SRC-CU001-TR000032-009012	ENV	9	12	in
3469	RLC-CU001	SRN-CU001-032	THIRD RESIDUAL	SRC-CU001-TR000032	Sediment Residual Core Location	735338.2	1616729.51	New York State Plane East (ft) NAD 83	10/28/09 13:26	Core	SRC-CU001-TR000032-009012	ENV	9	12	in
3470	RLC-CU001	SRN-CU001-032	THIRD RESIDUAL	SRC-CU001-TR000032	Sediment Residual Core Location	735338.2	1616729.51	New York State Plane East (ft) NAD 83	10/28/09 13:26	Core	SRC-CU001-TR000032-009012	ENV	9	12	in
3471	RLC-CU001	SRN-CU001-032	THIRD RESIDUAL	SRC-CU001-TR000032	Sediment Residual Core Location	735338.2	1616729.51	New York State Plane East (ft) NAD 83	10/28/09 13:26	Core	SRC-CU001-TR000032-012018	ENV	12	18	in
3472	RLC-CU001	SRN-CU001-032	THIRD RESIDUAL	SRC-CU001-TR000032	Sediment Residual Core Location	735338.2	1616729.51	New York State Plane East (ft) NAD 83	10/28/09 13:26	Core	SRC-CU001-TR000032-012018	ENV	12	18	in
3473	RLC-CU001	SRN-CU001-032	THIRD RESIDUAL	SRC-CU001-TR000032	Sediment Residual Core Location	735338.2	1616729.51	New York State Plane East (ft) NAD 83	10/28/09 13:26	Core	SRC-CU001-TR000032-012018	ENV	12	18	in
3474	RLC-CU001	SRN-CU001-032	THIRD RESIDUAL	SRC-CU001-TR000032	Sediment Residual Core Location	735338.2	1616729.51	New York State Plane East (ft) NAD 83	10/28/09 13:26	Core	SRC-CU001-TR000032-012018	ENV	12	18	in
3475	RLC-CU001	SRN-CU001-032	THIRD RESIDUAL	SRC-CU001-TR000032	Sediment Residual Core Location	735338.2	1616729.51	New York State Plane East (ft) NAD 83	10/28/09 13:26	Core	SRC-CU001-TR000032-012018	ENV	12	18	in
3476	RLC-CU001	SRN-CU001-032	THIRD RESIDUAL	SRC-CU001-TR000032	Sediment Residual Core Location	735338.2	1616729.51	New York State Plane East (ft) NAD 83	10/28/09 13:26	Core	SRC-CU001-TR000032-012018	ENV	12	18	in
3477	RLC-CU001	SRN-CU001-032	THIRD RESIDUAL	SRC-CU001-TR000032	Sediment Residual Core Location	735338.2	1616729.51	New York State Plane East (ft) NAD 83	10/28/09 13:26	Core	SRC-CU001-TR000032-012018	ENV	12	18	in
3478	RLC-CU001	SRN-CU001-032	THIRD RESIDUAL	SRC-CU001-TR000032	Sediment Residual Core Location	735338.2	1616729.51	New York State Plane East (ft) NAD 83	10/28/09 13:26	Core	SRC-CU001-TR000032-012018	ENV	12	18	in
3479	RLC-CU001	SRN-CU001-032	THIRD RESIDUAL	SRC-CU001-TR000032	Sediment Residual Core Location	735338.2	1616729.51	New York State Plane East (ft) NAD 83	10/28/09 13:26	Core	SRC-CU001-TR000032-012018	ENV	12	18	in
3480	RLC-CU001	SRN-CU001-032	THIRD RESIDUAL	SRC-CU001-TR000032	Sediment Residual Core Location	735338.2	1616729.51	New York State Plane East (ft) NAD 83	10/28/09 13:26	Core	SRC-CU001-TR000032-012018	ENV	12	18	in
3481	RLC-CU001	SRN-CU001-033	Inventory	SRC-CU001-FI000033	Sediment Residual Core Location	735259.92	1616696.16	New York State Plane East (ft) NAD 83	7/16/09 12:42	Core	SRC-CU001-FI000033-000006	ENV	0	6	in
3482	RLC-CU001	SRN-CU001-033	Inventory	SRC-CU001-FI000033	Sediment Residual Core Location	735259.92	1616696.16	New York State Plane East (ft) NAD 83	7/16/09 12:42	Core	SRC-CU001-FI000033-000006	ENV	0	6	in
3483	RLC-CU001	SRN-CU001-033	Inventory	SRC-CU001-FI000033	Sediment Residual Core Location	735259.92	1616696.16	New York State Plane East (ft) NAD 83	7/16/09 12:42	Core	SRC-CU001-FI000033-000006	ENV	0	6	in
3484	RLC-CU001	SRN-CU001-033	Inventory	SRC-CU001-FI000033	Sediment Residual Core Location	735259.92	1616696.16	New York State Plane East (ft) NAD 83	7/16/09 12:42	Core	SRC-CU001-FI000033-000006	ENV	0	6	in
3485	RLC-CU001	SRN-CU001-033	Inventory	SRC-CU001-FI000033	Sediment Residual Core Location	735259.92	1616696.16	New York State Plane East (ft) NAD 83	7/16/09 12:42	Core	SRC-CU001-FI000033-000006	ENV	0	6	in
3486	RLC-CU001	SRN-CU001-033	Inventory	SRC-CU001-FI000033	Sediment Residual Core Location	735259.92	1616696.16	New York State Plane East (ft) NAD 83	7/16/09 12:42	Core	SRC-CU001-FI000033-000006	ENV	0	6	in
3487	RLC-CU001	SRN-CU001-033	Inventory	SRC-CU001-FI000033	Sediment Residual Core Location	735259.92	1616696.16	New York State Plane East (ft) NAD 83	7/16/09 12:42	Core	SRC-CU001-FI000033-000006	ENV	0	6	in
3488	RLC-CU001	SRN-CU001-033	Inventory	SRC-CU001-FI000033	Sediment Residual Core Location	735259.92	1616696.16	New York State Plane East (ft) NAD 83	7/16/09 12:42	Core	SRC-CU001-FI000033-000006	ENV	0	6	in
3489	RLC-CU001	SRN-CU001-033	Inventory	SRC-CU001-FI000033	Sediment Residual Core Location	735259.92	1616696.16	New York State Plane East (ft) NAD 83	7/16/09 12:42	Core	SRC-CU001-FI000033-000006	ENV	0	6	in
3490	RLC-CU001	SRN-CU001-033	Inventory	SRC-CU001-FI000033	Sediment Residual Core Location	735259.92	1616696.16	New York State Plane East (ft) NAD 83	7/16/09 12:42	Core	SRC-CU001-FI000033-000006	ENV	0	6	in
3491	RLC-CU001	SRN-CU001-033	Inventory	SRC-CU001-FI000033	Sediment Residual Core Location	735259.92	1616696.16	New York State Plane East (ft) NAD 83	7/16/09 12:42	Core	SRC-CU001-FI000033-006008	ENV	6	8	in
3492	RLC-CU001	SRN-CU001-033	Inventory	SRC-CU001-FI000033	Sediment Residual Core Location	735259.92	1616696.16	New York State Plane East (ft) NAD 83	7/16/09 12:42	Core	SRC-CU001-FI000033-006008	ENV	6	8	in
3493	RLC-CU001	SRN-CU001-033	Inventory	SRC-CU001-FI000033	Sediment Residual Core Location	735259.92	1616696.16	New York State Plane East (ft) NAD 83	7/16/09 12:42	Core	SRC-CU001-FI000033-006008	ENV	6	8	in
3494	RLC-CU001	SRN-CU001-033	Inventory	SRC-CU001-FI000033	Sediment Residual Core Location	735259.92	1616696.16	New York State Plane East (ft) NAD 83	7/16/09 12:42	Core	SRC-CU001-FI000033-006008	ENV	6	8	in
3495	RLC-CU001	SRN-CU001-033	Inventory	SRC-CU001-FI000033	Sediment Residual Core Location	735259.92	1616696.16	New York State Plane East (ft) NAD 83	7/16/09 12:42	Core	SRC-CU001-FI000033-006008	ENV	6	8	in
3496	RLC-CU001	SRN-CU001-033	Inventory	SRC-CU001-FI000033	Sediment Residual Core Location	735259.92	1616696.16	New York State Plane East (ft) NAD 83	7/16/09 12:42	Core	SRC-CU001-FI000033-006008	ENV	6	8	in
3497	RLC-CU001	SRN-CU001-033	Inventory	SRC-CU001-FI000033	Sediment Residual Core Location	735259.92	1616696.16	New York State Plane East (ft) NAD 83	7/16/09 12:42	Core	SRC-CU001-FI000033-006008	ENV	6	8	in
3498	RLC-CU001	SRN-CU001-033	Inventory	SRC-CU001-FI000033	Sediment Residual Core Location	735259.92	1616696.16	New York State Plane East (ft) NAD 83	7/16/09 12:42	Core	SRC-CU001-FI000033-006008	ENV	6	8	in
3499	RLC-CU001	SRN-CU001-033	Inventory	SRC-CU001-FI000033	Sediment Residual Core Location	735259.92	1616696.16	New York State Plane East (ft) NAD 83	7/16/09 12:42	Core	SRC-CU001-FI000033-006008	ENV	6	8	in
3500	RLC-CU001	SRN-CU001-033	Inventory	SRC-CU001-FI000033	Sediment Residual Core Location	735259.92	1616696.16	New York State Plane East (ft) NAD 83	7/16/09 12:42	Core	SRC-CU001-FI000033-006008	ENV	6	8	in
3501	RLC-CU001	SRN-CU001-033	Second Inventory	SRC-CU001-SI000033	Sediment Residual Core Location	735258.95	1616699.75	New York State Plane East (ft) NAD 83	9/21/09 10:18	Core	SRC-CU001-SI000033-000006	ENV	0	6	in
3502	RLC-CU001	SRN-CU001-033	Second Inventory	SRC-CU001-SI000033	Sediment Residual Core Location	735258.95	1616699.75	New York State Plane East (ft) NAD 83	9/21/09 10:18	Core	SRC-CU001-SI000033-000006	ENV	0	6	in
3503	RLC-CU001	SRN-CU001-033	Second Inventory	SRC-CU001-SI000033	Sediment Residual Core Location	735258.95	1616699.75	New York State Plane East (ft) NAD 83	9/21/09 10:18	Core	SRC-CU001-SI000033-000006	ENV	0	6	in
3504	RLC-CU001	SRN-CU001-033	Second Inventory	SRC-CU001-SI000033	Sediment Residual Core Location	735258.95	1616699.75	New York State Plane East (ft) NAD 83	9/21/09 10:18	Core	SRC-CU001-SI000033-000006	ENV	0	6	in
3505	RLC-CU001	SRN-CU001-033	Second Inventory	SRC-CU001-SI000033	Sediment Residual Core Location	735258.95	1616699.75	New York State Plane East (ft) NAD 83	9/21/09 10:18	Core	SRC-CU001-SI000033-000006	ENV	0	6	in
3506	RLC-CU001	SRN-CU001-033	Second Inventory	SRC-CU001-SI000033	Sediment Residual Core Location	735258.95	1616699.75	New York State Plane East (ft) NAD 83	9/21/09 10:18	Core	SRC-CU001-SI000033-000006	ENV	0	6	in
3507	RLC-CU001	SRN-CU001-033	Second Inventory	SRC-CU001-SI000033	Sediment Residual Core Location	735258.95	1616699.75	New York State Plane East (ft) NAD 83	9/21/09 10:18	Core	SRC-CU001-SI000033-000006	ENV	0	6	in
3508	RLC-CU001	SRN-CU001-033	Second Inventory	SRC-CU001-SI000033	Sediment Residual Core Location	735258.95	1616699.75	New York State Plane East (ft) NAD 83	9/21/09 10:18	Core	SRC-CU001-SI000033-000006	ENV	0	6	in
3509	RLC-CU001	SRN-CU001-033	Second Inventory	SRC-CU001-SI000033	Sediment Residual Core Location	735258.95	1616699.75	New York State Plane East (ft) NAD 83	9/21/09 10:18	Core	SRC-CU001-SI000033-000006	ENV	0	6	in
3510	RLC-CU001	SRN-CU001-033	Second Inventory	SRC-CU001-SI000033	Sediment Residual Core Location	735258.95	1616699.75	New York State Plane East (ft) NAD 83	9/21/09 10:18	Core	SRC-CU001-SI000033-000006	ENV	0	6	in

Row ID	sample_name	dup_parent_sample_name	analyte_name	cas_rn	Lab_Reported_Result	Verified_Result	result_unit	Lab_Reported_MDL	Verified_MDL	Lab_Reported_RL	Verified_RL	limit_unit	Lab_Reported_Qualifier	Verified_Qualifier	Detected	Reportable
3446	SRC-CU001-TR000032-000006	NULL	AROCLOR 1254	11097-69-1	NULL	NULL	mg/kg	0.83	0.83	2	2	mg/kg	U	U	0	1
3447	SRC-CU001-TR000032-000006	NULL	AROCLOR 1260	11096-82-5	NULL	NULL	mg/kg	0.83	0.83	2	2	mg/kg	U	U	0	1
3448	SRC-CU001-TR000032-000006	NULL	Moisture Content	WC002	43	43	%	0.019	0.019	0.019	0.019	%	NULL	NULL	1	1
3449	SRC-CU001-TR000032-000006	NULL	Total PCBs	1336-36-3	119	119	mg/kg	0.83	0.83	8	8	mg/kg	NULL	NULL	1	1
3450	SRC-CU001-TR000032-000006	NULL	Tri+ PCBs	TRI_PLUS_PCB	48.60765	48.60765	mg/kg	0.83	0.83	0.83	0.83	mg/kg	NULL	NULL	1	1
3451	SRC-CU001-TR000032-006009	NULL	AROCLOR 1016	12674-11-2	NULL	NULL	mg/kg	1.7	1.7	4	4	mg/kg	U	U	0	1
3452	SRC-CU001-TR000032-006009	NULL	AROCLOR 1221	11104-28-2	70	70	mg/kg	1.7	1.7	4	4	mg/kg	NULL	NULL	1	1
3453	SRC-CU001-TR000032-006009	NULL	AROCLOR 1232	11141-16-5	NULL	NULL	mg/kg	1.7	1.7	4	4	mg/kg	U	U	0	1
3454	SRC-CU001-TR000032-006009	NULL	AROCLOR 1242	53469-21-9	33	33	mg/kg	1.7	1.7	4	4	mg/kg	NULL	NULL	1	1
3455	SRC-CU001-TR000032-006009	NULL	AROCLOR 1248	12672-29-6	NULL	NULL	mg/kg	1.7	1.7	4	4	mg/kg	U	U	0	1
3456	SRC-CU001-TR000032-006009	NULL	AROCLOR 1254	11097-69-1	NULL	NULL	mg/kg	1.7	1.7	4	4	mg/kg	U	U	0	1
3457	SRC-CU001-TR000032-006009	NULL	AROCLOR 1260	11096-82-5	NULL	NULL	mg/kg	1.7	1.7	4	4	mg/kg	U	U	0	1
3458	SRC-CU001-TR000032-006009	NULL	Moisture Content	WC002	41	41	%	0.019	0.019	0.019	0.019	%	NULL	NULL	1	1
3459	SRC-CU001-TR000032-006009	NULL	Total PCBs	1336-36-3	103	103	mg/kg	1.7	1.7	16	16	mg/kg	NULL	NULL	1	1
3460	SRC-CU001-TR000032-006009	NULL	Tri+ PCBs	TRI_PLUS_PCB	40.6035	40.6035	mg/kg	1.7	1.7	1.7	1.7	mg/kg	NULL	NULL	1	1
3461	SRC-CU001-TR000032-009012	NULL	AROCLOR 1016	12674-11-2	NULL	NULL	mg/kg	0.0083	0.0083	0.02	0.02	mg/kg	U	U	0	1
3462	SRC-CU001-TR000032-009012	NULL	AROCLOR 1221	11104-28-2	0.07	0.07	mg/kg	0.0083	0.0083	0.02	0.02	mg/kg	NULL	NULL	1	1
3463	SRC-CU001-TR000032-009012	NULL	AROCLOR 1232	11141-16-5	NULL	NULL	mg/kg	0.0083	0.0083	0.02	0.02	mg/kg	U	U	0	1
3464	SRC-CU001-TR000032-009012	NULL	AROCLOR 1242	53469-21-9	0.016	0.016	mg/kg	0.0083	0.0083	0.02	0.02	mg/kg	J	J	1	1
3465	SRC-CU001-TR000032-009012	NULL	AROCLOR 1248	12672-29-6	NULL	NULL	mg/kg	0.0083	0.0083	0.02	0.02	mg/kg	U	U	0	1
3466	SRC-CU001-TR000032-009012	NULL	AROCLOR 1254	11097-69-1	NULL	NULL	mg/kg	0.0083	0.0083	0.02	0.02	mg/kg	U	U	0	1
3467	SRC-CU001-TR000032-009012	NULL	AROCLOR 1260	11096-82-5	NULL	NULL	mg/kg	0.0083	0.0083	0.02	0.02	mg/kg	U	U	0	1
3468	SRC-CU001-TR000032-009012	NULL	Moisture Content	WC002	24	24	%	0.019	0.019	0.019	0.019	%	NULL	NULL	1	1
3469	SRC-CU001-TR000032-009012	NULL	Total PCBs	1336-36-3	0.086	0.086	mg/kg	0.0083	0.0083	0.08	0.08	mg/kg	NULL	NULL	1	1
3470	SRC-CU001-TR000032-009012	NULL	Tri+ PCBs	TRI_PLUS_PCB	0.0281365	0.0281365	mg/kg	0.0083	0.0083	0.0083	0.0083	mg/kg	NULL	NULL	1	1
3471	SRC-CU001-TR000032-012018	NULL	AROCLOR 1016	12674-11-2	NULL	NULL	mg/kg	0.0083	0.0083	0.02	0.02	mg/kg	U	U	0	1
3472	SRC-CU001-TR000032-012018	NULL	AROCLOR 1221	11104-28-2	0.02	0.02	mg/kg	0.0083	0.0083	0.02	0.02	mg/kg	J	J	1	1
3473	SRC-CU001-TR000032-012018	NULL	AROCLOR 1232	11141-16-5	NULL	NULL	mg/kg	0.0083	0.0083	0.02	0.02	mg/kg	U	U	0	1
3474	SRC-CU001-TR000032-012018	NULL	AROCLOR 1242	53469-21-9	NULL	NULL	mg/kg	0.0083	0.0083	0.02	0.02	mg/kg	U	U	0	1
3475	SRC-CU001-TR000032-012018	NULL	AROCLOR 1248	12672-29-6	NULL	NULL	mg/kg	0.0083	0.0083	0.02	0.02	mg/kg	U	U	0	1
3476	SRC-CU001-TR000032-012018	NULL	AROCLOR 1254	11097-69-1	NULL	NULL	mg/kg	0.0083	0.0083	0.02	0.02	mg/kg	U	U	0	1
3477	SRC-CU001-TR000032-012018	NULL	AROCLOR 1260	11096-82-5	NULL	NULL	mg/kg	0.0083	0.0083	0.02	0.02	mg/kg	U	U	0	1
3478	SRC-CU001-TR000032-012018	NULL	Moisture Content	WC002	28	28	%	0.019	0.019	0.019	0.019	%	NULL	NULL	1	1
3479	SRC-CU001-TR000032-012018	NULL	Total PCBs	1336-36-3	0.02	0.02	mg/kg	0.0083	0.0083	0.08	0.08	mg/kg	J	J	1	1
3480	SRC-CU001-TR000032-012018	NULL	Tri+ PCBs	TRI_PLUS_PCB	0.010353	0.010353	mg/kg	0.0083	0.0083	0.0083	0.0083	mg/kg	NULL	NULL	1	1
3481	SRC-CU001-FI000033-000006	NULL	AROCLOR 1016	12674-11-2	NULL	NULL	mg/kg	0.11	0.11	0.28	0.28	mg/kg	U	U	0	1
3482	SRC-CU001-FI000033-000006	NULL	AROCLOR 1221	11104-28-2	6.5	6.5	mg/kg	0.11	0.11	0.28	0.28	mg/kg	NULL	NULL	1	1
3483	SRC-CU001-FI000033-000006	NULL	AROCLOR 1232	11141-16-5	NULL	NULL	mg/kg	0.11	0.11	0.28	0.28	mg/kg	U	U	0	1
3484	SRC-CU001-FI000033-000006	NULL	AROCLOR 1242	53469-21-9	5.8	5.8	mg/kg	0.11	0.11	0.28	0.28	mg/kg	NULL	NULL	1	1
3485	SRC-CU001-FI000033-000006	NULL	AROCLOR 1248	12672-29-6	NULL	NULL	mg/kg	0.11	0.11	0.28	0.28	mg/kg	U	U	0	1
3486	SRC-CU001-FI000033-000006	NULL	AROCLOR 1254	11097-69-1	NULL	NULL	mg/kg	0.11	0.11	0.28	0.28	mg/kg	U	U	0	1
3487	SRC-CU001-FI000033-000006	NULL	AROCLOR 1260	11096-82-5	NULL	NULL	mg/kg	0.11	0.11	0.28	0.28	mg/kg	U	U	0	1
3488	SRC-CU001-FI000033-000006	NULL	Moisture Content	WC002	28	28	%	0.02	0.02	0.02	0.02	%	NULL	NULL	1	1
3489	SRC-CU001-FI000033-000006	NULL	Total PCBs	1336-36-3	12.3	12.3	mg/kg	0.11	0.11	0.28	0.28	mg/kg	NULL	NULL	1	1
3490	SRC-CU001-FI000033-000006	NULL	Tri+ PCBs	TRI_PLUS_PCB	6.23805	6.23805	mg/kg	0.11	0.11	0.11	0.11	mg/kg	NULL	NULL	1	1
3491	SRC-CU001-FI000033-006008	NULL	AROCLOR 1016	12674-11-2	NULL	NULL	mg/kg	0.24	0.24	0.57	0.57	mg/kg	U	U	0	1
3492	SRC-CU001-FI000033-006008	NULL	AROCLOR 1221	11104-28-2	10	10	mg/kg	0.24	0.24	0.57	0.57	mg/kg	NULL	NULL	1	1
3493	SRC-CU001-FI000033-006008	NULL	AROCLOR 1232	11141-16-5	NULL	NULL	mg/kg	0.24	0.24	0.57	0.57	mg/kg	U	U	0	1
3494	SRC-CU001-FI000033-006008	NULL	AROCLOR 1242	53469-21-9	5	5	mg/kg	0.24	0.24	0.57	0.57	mg/kg	NULL	NULL	1	1
3495	SRC-CU001-FI000033-006008	NULL	AROCLOR 1248	12672-29-6	NULL	NULL	mg/kg	0.24	0.24	0.57	0.57	mg/kg	U	U	0	1
3496	SRC-CU001-FI000033-006008	NULL	AROCLOR 1254	11097-69-1	NULL	NULL	mg/kg	0.24	0.24	0.57	0.57	mg/kg	U	U	0	1
3497	SRC-CU001-FI000033-006008	NULL	AROCLOR 1260	11096-82-5	NULL	NULL	mg/kg	0.24	0.24	0.57	0.57	mg/kg	U	U	0	1
3498	SRC-CU001-FI000033-006008	NULL	Moisture Content	WC002	32	32	%	0.019	0.019	0.019	0.019	%	NULL	NULL	1	1
3499	SRC-CU001-FI000033-006008	NULL	Total PCBs	1336-36-3	15	15	mg/kg	0.24	0.24	0.57	0.57	mg/kg	NULL	NULL	1	1
3500	SRC-CU001-FI000033-006008	NULL	Tri+ PCBs	TRI_PLUS_PCB	6.0592	6.0592	mg/kg	0.24	0.24	0.24	0.24	mg/kg	NULL	NULL	1	1
3501	SRC-CU001-SI000033-000006	NULL	AROCLOR 1016	12674-11-2	NULL	NULL	mg/kg	0.35	0.35	0.84	0.84	mg/kg	U	U	0	1
3502	SRC-CU001-SI000033-000006	NULL	AROCLOR 1221	11104-28-2	23	23	mg/kg	0.35	0.35	0.84	0.84	mg/kg	NULL	NULL	1	1
3503	SRC-CU001-SI000033-000006	NULL	AROCLOR 1232	11141-16-5	NULL	NULL	mg/kg	0.35	0.35	0.84	0.84	mg/kg	U	U	0	1
3504	SRC-CU001-SI000033-000006	NULL	AROCLOR 1242	53469-21-9	16	16	mg/kg	0.35	0.35	0.84	0.84	mg/kg	NULL	NULL	1	1
3505	SRC-CU001-SI000033-000006	NULL	AROCLOR 1248	12672-29-6	NULL	NULL	mg/kg	0.35	0.35	0.84	0.84	mg/kg	U	U	0	1
3506	SRC-CU001-SI000033-000006	NULL	AROCLOR 1254	11097-69-1	NULL	NULL	mg/kg	0.35	0.35	0.84	0.84	mg/kg	U	U	0	1
3507	SRC-CU001-SI000033-000006	NULL	AROCLOR 1260	11096-82-5	NULL	NULL	mg/kg	0.35	0.35	0.84	0.84	mg/kg	U	U	0	1
3508	SRC-CU001-SI000033-000006	NULL	Moisture Content	WC002	29	29	%	0.019	0.019	0.019	0.019	%	NULL	NULL	1	1
3509	SRC-CU001-SI000033-000006	NULL	Total PCBs	1336-36-3	39	39	mg/kg	0.35	0.35	3.3	3.3	mg/kg	NULL	J	1	1
3510	SRC-CU001-SI000033-000006	NULL	Tri+ PCBs	TRI_PLUS_PCB	17.93925	17.93925	mg/kg	0.35	0.35	0.35	0.35	mg/kg	NULL	NULL	1	1

Row ID	cu_id	node_id	dredge_pass	core_id	location_type	x_coord	y_coord	coord_system	sample_dt	collection_method	sample_name	sample_type	start_depth	end_depth	depth_unit
3511	RLC-CU001	SRN-CU001-033	Second Inventory	SRC-CU001-SI000033	Sediment Residual Core Location	735258.95	1616699.75	New York State Plane East (ft) NAD 83	9/21/09 10:18	Core	SRC-CU001-SI000033-006013	ENV	6	13	in
3512	RLC-CU001	SRN-CU001-033	Second Inventory	SRC-CU001-SI000033	Sediment Residual Core Location	735258.95	1616699.75	New York State Plane East (ft) NAD 83	9/21/09 10:18	Core	SRC-CU001-SI000033-006013	ENV	6	13	in
3513	RLC-CU001	SRN-CU001-033	Second Inventory	SRC-CU001-SI000033	Sediment Residual Core Location	735258.95	1616699.75	New York State Plane East (ft) NAD 83	9/21/09 10:18	Core	SRC-CU001-SI000033-006013	ENV	6	13	in
3514	RLC-CU001	SRN-CU001-033	Second Inventory	SRC-CU001-SI000033	Sediment Residual Core Location	735258.95	1616699.75	New York State Plane East (ft) NAD 83	9/21/09 10:18	Core	SRC-CU001-SI000033-006013	ENV	6	13	in
3515	RLC-CU001	SRN-CU001-033	Second Inventory	SRC-CU001-SI000033	Sediment Residual Core Location	735258.95	1616699.75	New York State Plane East (ft) NAD 83	9/21/09 10:18	Core	SRC-CU001-SI000033-006013	ENV	6	13	in
3516	RLC-CU001	SRN-CU001-033	Second Inventory	SRC-CU001-SI000033	Sediment Residual Core Location	735258.95	1616699.75	New York State Plane East (ft) NAD 83	9/21/09 10:18	Core	SRC-CU001-SI000033-006013	ENV	6	13	in
3517	RLC-CU001	SRN-CU001-033	Second Inventory	SRC-CU001-SI000033	Sediment Residual Core Location	735258.95	1616699.75	New York State Plane East (ft) NAD 83	9/21/09 10:18	Core	SRC-CU001-SI000033-006013	ENV	6	13	in
3518	RLC-CU001	SRN-CU001-033	Second Inventory	SRC-CU001-SI000033	Sediment Residual Core Location	735258.95	1616699.75	New York State Plane East (ft) NAD 83	9/21/09 10:18	Core	SRC-CU001-SI000033-006013	ENV	6	13	in
3519	RLC-CU001	SRN-CU001-033	Second Inventory	SRC-CU001-SI000033	Sediment Residual Core Location	735258.95	1616699.75	New York State Plane East (ft) NAD 83	9/21/09 10:18	Core	SRC-CU001-SI000033-006013	ENV	6	13	in
3520	RLC-CU001	SRN-CU001-033	Second Inventory	SRC-CU001-SI000033	Sediment Residual Core Location	735258.95	1616699.75	New York State Plane East (ft) NAD 83	9/21/09 10:18	Core	SRC-CU001-SI000033-006013	ENV	6	13	in
3521	RLC-CU001	SRN-CU001-033	Second Residual	SRC-CU001-SR000033	Sediment Residual Core Location	735259.27	1616689.3	New York State Plane East (ft) NAD 83	10/15/09 11:47	Core	SRC-CU001-SR000033-000006	ENV	0	6	in
3522	RLC-CU001	SRN-CU001-033	Second Residual	SRC-CU001-SR000033	Sediment Residual Core Location	735259.27	1616689.3	New York State Plane East (ft) NAD 83	10/15/09 11:47	Core	SRC-CU001-SR000033-000006	ENV	0	6	in
3523	RLC-CU001	SRN-CU001-033	Second Residual	SRC-CU001-SR000033	Sediment Residual Core Location	735259.27	1616689.3	New York State Plane East (ft) NAD 83	10/15/09 11:47	Core	SRC-CU001-SR000033-000006	ENV	0	6	in
3524	RLC-CU001	SRN-CU001-033	Second Residual	SRC-CU001-SR000033	Sediment Residual Core Location	735259.27	1616689.3	New York State Plane East (ft) NAD 83	10/15/09 11:47	Core	SRC-CU001-SR000033-000006	ENV	0	6	in
3525	RLC-CU001	SRN-CU001-033	Second Residual	SRC-CU001-SR000033	Sediment Residual Core Location	735259.27	1616689.3	New York State Plane East (ft) NAD 83	10/15/09 11:47	Core	SRC-CU001-SR000033-000006	ENV	0	6	in
3526	RLC-CU001	SRN-CU001-033	Second Residual	SRC-CU001-SR000033	Sediment Residual Core Location	735259.27	1616689.3	New York State Plane East (ft) NAD 83	10/15/09 11:47	Core	SRC-CU001-SR000033-000006	ENV	0	6	in
3527	RLC-CU001	SRN-CU001-033	Second Residual	SRC-CU001-SR000033	Sediment Residual Core Location	735259.27	1616689.3	New York State Plane East (ft) NAD 83	10/15/09 11:47	Core	SRC-CU001-SR000033-000006	ENV	0	6	in
3528	RLC-CU001	SRN-CU001-033	Second Residual	SRC-CU001-SR000033	Sediment Residual Core Location	735259.27	1616689.3	New York State Plane East (ft) NAD 83	10/15/09 11:47	Core	SRC-CU001-SR000033-000006	ENV	0	6	in
3529	RLC-CU001	SRN-CU001-033	Second Residual	SRC-CU001-SR000033	Sediment Residual Core Location	735259.27	1616689.3	New York State Plane East (ft) NAD 83	10/15/09 11:47	Core	SRC-CU001-SR000033-000006	ENV	0	6	in
3530	RLC-CU001	SRN-CU001-033	Second Residual	SRC-CU001-SR000033	Sediment Residual Core Location	735259.27	1616689.3	New York State Plane East (ft) NAD 83	10/15/09 11:47	Core	SRC-CU001-SR000033-000006	ENV	0	6	in
3531	RLC-CU001	SRN-CU001-033	Second Residual	SRC-CU001-SR000033	Sediment Residual Core Location	735259.27	1616689.3	New York State Plane East (ft) NAD 83	10/15/09 11:47	Core	SRC-CU001-SR000033-006012	ENV	6	12	in
3532	RLC-CU001	SRN-CU001-033	Second Residual	SRC-CU001-SR000033	Sediment Residual Core Location	735259.27	1616689.3	New York State Plane East (ft) NAD 83	10/15/09 11:47	Core	SRC-CU001-SR000033-006012	ENV	6	12	in
3533	RLC-CU001	SRN-CU001-033	Second Residual	SRC-CU001-SR000033	Sediment Residual Core Location	735259.27	1616689.3	New York State Plane East (ft) NAD 83	10/15/09 11:47	Core	SRC-CU001-SR000033-006012	ENV	6	12	in
3534	RLC-CU001	SRN-CU001-033	Second Residual	SRC-CU001-SR000033	Sediment Residual Core Location	735259.27	1616689.3	New York State Plane East (ft) NAD 83	10/15/09 11:47	Core	SRC-CU001-SR000033-006012	ENV	6	12	in
3535	RLC-CU001	SRN-CU001-033	Second Residual	SRC-CU001-SR000033	Sediment Residual Core Location	735259.27	1616689.3	New York State Plane East (ft) NAD 83	10/15/09 11:47	Core	SRC-CU001-SR000033-006012	ENV	6	12	in
3536	RLC-CU001	SRN-CU001-033	Second Residual	SRC-CU001-SR000033	Sediment Residual Core Location	735259.27	1616689.3	New York State Plane East (ft) NAD 83	10/15/09 11:47	Core	SRC-CU001-SR000033-006012	ENV	6	12	in
3537	RLC-CU001	SRN-CU001-033	Second Residual	SRC-CU001-SR000033	Sediment Residual Core Location	735259.27	1616689.3	New York State Plane East (ft) NAD 83	10/15/09 11:47	Core	SRC-CU001-SR000033-006012	ENV	6	12	in
3538	RLC-CU001	SRN-CU001-033	Second Residual	SRC-CU001-SR000033	Sediment Residual Core Location	735259.27	1616689.3	New York State Plane East (ft) NAD 83	10/15/09 11:47	Core	SRC-CU001-SR000033-006012	ENV	6	12	in
3539	RLC-CU001	SRN-CU001-033	Second Residual	SRC-CU001-SR000033	Sediment Residual Core Location	735259.27	1616689.3	New York State Plane East (ft) NAD 83	10/15/09 11:47	Core	SRC-CU001-SR000033-006012	ENV	6	12	in
3540	RLC-CU001	SRN-CU001-033	Second Residual	SRC-CU001-SR000033	Sediment Residual Core Location	735259.27	1616689.3	New York State Plane East (ft) NAD 83	10/15/09 11:47	Core	SRC-CU001-SR000033-006012	ENV	6	12	in
3541	RLC-CU001	SRN-CU001-033	Second Residual	SRC-CU001-SR000033	Sediment Residual Core Location	735259.27	1616689.3	New York State Plane East (ft) NAD 83	10/15/09 11:47	Core	SRC-CU001-SR000033-012014	ENV	12	14	in
3542	RLC-CU001	SRN-CU001-033	Second Residual	SRC-CU001-SR000033	Sediment Residual Core Location	735259.27	1616689.3	New York State Plane East (ft) NAD 83	10/15/09 11:47	Core	SRC-CU001-SR000033-012014	ENV	12	14	in
3543	RLC-CU001	SRN-CU001-033	Second Residual	SRC-CU001-SR000033	Sediment Residual Core Location	735259.27	1616689.3	New York State Plane East (ft) NAD 83	10/15/09 11:47	Core	SRC-CU001-SR000033-012014	ENV	12	14	in
3544	RLC-CU001	SRN-CU001-033	Second Residual	SRC-CU001-SR000033	Sediment Residual Core Location	735259.27	1616689.3	New York State Plane East (ft) NAD 83	10/15/09 11:47	Core	SRC-CU001-SR000033-012014	ENV	12	14	in
3545	RLC-CU001	SRN-CU001-033	Second Residual	SRC-CU001-SR000033	Sediment Residual Core Location	735259.27	1616689.3	New York State Plane East (ft) NAD 83	10/15/09 11:47	Core	SRC-CU001-SR000033-012014	ENV	12	14	in
3546	RLC-CU001	SRN-CU001-033	Second Residual	SRC-CU001-SR000033	Sediment Residual Core Location	735259.27	1616689.3	New York State Plane East (ft) NAD 83	10/15/09 11:47	Core	SRC-CU001-SR000033-012014	ENV	12	14	in
3547	RLC-CU001	SRN-CU001-033	Second Residual	SRC-CU001-SR000033	Sediment Residual Core Location	735259.27	1616689.3	New York State Plane East (ft) NAD 83	10/15/09 11:47	Core	SRC-CU001-SR000033-012014	ENV	12	14	in
3548	RLC-CU001	SRN-CU001-033	Second Residual	SRC-CU001-SR000033	Sediment Residual Core Location	735259.27	1616689.3	New York State Plane East (ft) NAD 83	10/15/09 11:47	Core	SRC-CU001-SR000033-012014	ENV	12	14	in
3549	RLC-CU001	SRN-CU001-033	Second Residual	SRC-CU001-SR000033	Sediment Residual Core Location	735259.27	1616689.3	New York State Plane East (ft) NAD 83	10/15/09 11:47	Core	SRC-CU001-SR000033-012014	ENV	12	14	in
3550	RLC-CU001	SRN-CU001-033	Second Residual	SRC-CU001-SR000033	Sediment Residual Core Location	735259.27	1616689.3	New York State Plane East (ft) NAD 83	10/15/09 11:47	Core	SRC-CU001-SR000033-012014	ENV	12	14	in
3551	RLC-CU001	SRN-CU001-033	Second Residual	SRC-CU001-SR000033	Sediment Residual Core Location	735259.27	1616689.3	New York State Plane East (ft) NAD 83	10/15/09 11:47	Core	SRC-CU001-SR000033-014018	ENV	14	18	in
3552	RLC-CU001	SRN-CU001-033	Second Residual	SRC-CU001-SR000033	Sediment Residual Core Location	735259.27	1616689.3	New York State Plane East (ft) NAD 83	10/15/09 11:47	Core	SRC-CU001-SR000033-014018	ENV	14	18	in
3553	RLC-CU001	SRN-CU001-033	Second Residual	SRC-CU001-SR000033	Sediment Residual Core Location	735259.27	1616689.3	New York State Plane East (ft) NAD 83	10/15/09 11:47	Core	SRC-CU001-SR000033-014018	ENV	14	18	in
3554	RLC-CU001	SRN-CU001-033	Second Residual	SRC-CU001-SR000033	Sediment Residual Core Location	735259.27	1616689.3	New York State Plane East (ft) NAD 83	10/15/09 11:47	Core	SRC-CU001-SR000033-014018	ENV	14	18	in
3555	RLC-CU001	SRN-CU001-033	Second Residual	SRC-CU001-SR000033	Sediment Residual Core Location	735259.27	1616689.3	New York State Plane East (ft) NAD 83	10/15/09 11:47	Core	SRC-CU001-SR000033-014018	ENV	14	18	in
3556	RLC-CU001	SRN-CU001-033	Second Residual	SRC-CU001-SR000033	Sediment Residual Core Location	735259.27	1616689.3	New York State Plane East (ft) NAD 83	10/15/09 11:47	Core	SRC-CU001-SR000033-014018	ENV	14	18	in
3557	RLC-CU001	SRN-CU001-033	Second Residual	SRC-CU001-SR000033	Sediment Residual Core Location	735259.27	1616689.3	New York State Plane East (ft) NAD 83	10/15/09 11:47	Core	SRC-CU001-SR000033-014018	ENV	14	18	in
3558	RLC-CU001	SRN-CU001-033	Second Residual	SRC-CU001-SR000033	Sediment Residual Core Location	735259.27	1616689.3	New York State Plane East (ft) NAD 83	10/15/09 11:47	Core	SRC-CU001-SR000033-014018	ENV	14	18	in
3559	RLC-CU001	SRN-CU001-033	Second Residual	SRC-CU001-SR000033	Sediment Residual Core Location	735259.27	1616689.3	New York State Plane East (ft) NAD 83	10/15/09 11:47	Core	SRC-CU001-SR000033-014018	ENV	14	18	in
3560	RLC-CU001	SRN-CU001-033	Second Residual	SRC-CU001-SR000033	Sediment Residual Core Location	735259.27	1616689.3	New York State Plane East (ft) NAD 83	10/15/09 11:47	Core	SRC-CU001-SR000033-014018	ENV	14	18	in
3561	RLC-CU001	SRN-CU001-033	Second Residual	SRC-CU001-SR000033	Sediment Residual Core Location	735259.27	1616689.3	New York State Plane East (ft) NAD 83	10/15/09 11:47	Core	SRC-CU001-SR000033-018024	ENV	18	24	in
3562	RLC-CU001	SRN-CU001-033	Second Residual	SRC-CU001-SR000033	Sediment Residual Core Location	735259.27	1616689.3	New York State Plane East (ft) NAD 83	10/15/09 11:47	Core	SRC-CU001-SR000033-018024	ENV	18	24	in
3563	RLC-CU001	SRN-CU001-033	Second Residual	SRC-CU001-SR000033	Sediment Residual Core Location	735259.27	1616689.3	New York State Plane East (ft) NAD 83	10/15/09 11:47	Core	SRC-CU001-SR000033-018024	ENV	18	24	in
3564	RLC-CU001	SRN-CU001-033	Second Residual	SRC-CU001-SR000033	Sediment Residual Core Location	735259.27	1616689.3	New York State Plane East (ft) NAD 83	10/15/09 11:47	Core	SRC-CU001-SR000033-018024	ENV	18	24	in
3565	RLC-CU001	SRN-CU001-033	Second Residual	SRC-CU001-SR000033	Sediment Residual Core Location	735259.27	1616689.3	New York State Plane East (ft) NAD 83	10/15/09 11:47	Core	SRC-CU001-SR000033-018024	ENV	18	24	in
3566	RLC-CU001	SRN-CU001-033	Second Residual	SRC-CU001-SR000033	Sediment Residual Core Location	735259.27	1616689.3	New York State Plane East (ft) NAD 83	10/15/09 11:47	Core	SRC-CU001-SR000033-018024	ENV	18	24	in
3567	RLC-CU001	SRN-CU001-033	Second Residual	SRC-CU001-SR000033	Sediment Residual Core Location	735259.27	1616689.3	New York State Plane East (ft) NAD 83	10/15/09 11:47	Core	SRC-CU001-SR000033-018024	ENV	18	24	in
3568	RLC-CU001	SRN-CU001-033	Second Residual	SRC-CU001-SR000033	Sediment Residual Core Location	735259.27	1616689.3	New York State Plane East (ft) NAD 83	10/15/09 11:47	Core	SRC-CU001-SR000033-018024	ENV	18	24	in
3569	RLC-CU001	SRN-CU001-033	Second Residual	SRC-CU001-SR000033	Sediment Residual Core Location	735259.27	1616689.3	New York State Plane East (ft) NAD 83	10/15/09 11:47	Core	SRC-CU001-SR000033-018024	ENV	18	24	in
3570	RLC-CU001	SRN-CU001-033	Second Residual	SRC-CU001-SR000033	Sediment Residual Core Location	735259.27	1616689.3	New York State Plane East (ft) NAD 83	10/15/09 11:47	Core	SRC-CU001-SR000033-018024	ENV	18	24	in
3571	RLC-CU001	SRN-CU001-034	Inventory	SRC-CU001-FI000034	Sediment Residual Core Location	735342.75	1616689.24	New York State Plane East (ft) NAD 83	7/17/09 9:17	Core	SRC-CU001-FI000034-000006	ENV	0	6	in
3572	RLC-CU001	SRN-CU001-034	Inventory	SRC-CU001-FI000034	Sediment Residual Core Location	735342.75	1616689.24	New York State Plane East (ft) NAD 83	7/17/09 9:17	Core	SRC-CU001-FI000034-000006	ENV	0	6	in
3573	RLC-CU001	SRN-CU001-034	Inventory	SRC-CU001-FI000034	Sediment Residual Core Location	735342.75	1616689.24	New York State Plane East (ft) NAD 83	7/17/09 9:17	Core	SRC-CU001-FI000034-000006	ENV	0	6	in
3574	RLC-CU001	SRN-CU001-034	Inventory	SRC-CU001-FI000034	Sediment Residual Core Location	735342.75	1616689.24	New York State Plane East (ft) NAD 83	7/17/09 9:17	Core	SRC-CU001-FI000034-000006	ENV	0	6	in
3575	RLC-CU001	SRN-CU001-034	Inventory	SRC-CU001-FI000034	Sediment Residual Core Location	735342.75	1616689.24	New York State Plane East (ft) NAD 83	7/17/09 9:17	Core	SRC-CU001-FI000034-000006	ENV	0	6	in

Row ID	sample_name	dup_parent_sample_name	analyte_name	cas_rn	Lab_Reported_Result	Verified_Result	result_unit	Lab_Reported_MDL	Verified_MDL	Lab_Reported_RL	Verified_RL	limit_unit	Lab_Reported_Qualifier	Verified_Qualifier	Detected	Reportable
3511	SRC-CU001-SI000033-006013	NULL	AROCLOR 1016	12674-11-2	NULL	NULL	mg/kg	0.17	0.17	0.64	0.64	mg/kg	U	U	0	1
3512	SRC-CU001-SI000033-006013	NULL	AROCLOR 1221	11104-28-2	6.3	6.3	mg/kg	0.17	0.17	0.64	0.64	mg/kg	NULL	NULL	1	1
3513	SRC-CU001-SI000033-006013	NULL	AROCLOR 1232	11141-16-5	NULL	NULL	mg/kg	0.17	0.17	0.64	0.64	mg/kg	U	U	0	1
3514	SRC-CU001-SI000033-006013	NULL	AROCLOR 1242	53469-21-9	5.6	5.6	mg/kg	0.17	0.17	0.64	0.64	mg/kg	NULL	NULL	1	1
3515	SRC-CU001-SI000033-006013	NULL	AROCLOR 1248	12672-29-6	NULL	NULL	mg/kg	0.17	0.17	0.64	0.64	mg/kg	U	U	0	1
3516	SRC-CU001-SI000033-006013	NULL	AROCLOR 1254	11097-69-1	NULL	NULL	mg/kg	0.17	0.17	0.64	0.64	mg/kg	U	U	0	1
3517	SRC-CU001-SI000033-006013	NULL	AROCLOR 1260	11096-82-5	NULL	NULL	mg/kg	0.17	0.17	0.64	0.64	mg/kg	U	U	0	1
3518	SRC-CU001-SI000033-006013	NULL	Moisture Content	WC002	21.5	21.5	%	1	1	1	1	%	NULL	NULL	1	1
3519	SRC-CU001-SI000033-006013	NULL	Total PCBs	1336-36-3	12	12	mg/kg	0.17	0.17	2.5	2.5	mg/kg	NULL	J	1	1
3520	SRC-CU001-SI000033-006013	NULL	Tri+ PCBs	TRI_PLUS_PCB	6.05535	6.05535	mg/kg	0.17	0.17	0.17	0.17	mg/kg	NULL	NULL	1	1
3521	SRC-CU001-SR000033-000006	NULL	AROCLOR 1016	12674-11-2	NULL	NULL	mg/kg	0.29	0.29	0.7	0.7	mg/kg	U	U	0	1
3522	SRC-CU001-SR000033-000006	NULL	AROCLOR 1221	11104-28-2	19	19	mg/kg	0.29	0.29	0.7	0.7	mg/kg	NULL	NULL	1	1
3523	SRC-CU001-SR000033-000006	NULL	AROCLOR 1232	11141-16-5	NULL	NULL	mg/kg	0.29	0.29	0.7	0.7	mg/kg	U	U	0	1
3524	SRC-CU001-SR000033-000006	NULL	AROCLOR 1242	53469-21-9	11	11	mg/kg	0.29	0.29	0.7	0.7	mg/kg	NULL	NULL	1	1
3525	SRC-CU001-SR000033-000006	NULL	AROCLOR 1248	12672-29-6	NULL	NULL	mg/kg	0.29	0.29	0.7	0.7	mg/kg	U	U	0	1
3526	SRC-CU001-SR000033-000006	NULL	AROCLOR 1254	11097-69-1	NULL	NULL	mg/kg	0.29	0.29	0.7	0.7	mg/kg	U	U	0	1
3527	SRC-CU001-SR000033-000006	NULL	AROCLOR 1260	11096-82-5	NULL	NULL	mg/kg	0.29	0.29	0.7	0.7	mg/kg	U	U	0	1
3528	SRC-CU001-SR000033-000006	NULL	Moisture Content	WC002	29	29	%	0.018	0.018	0.018	0.018	%	NULL	NULL	1	1
3529	SRC-CU001-SR000033-000006	NULL	Total PCBs	1336-36-3	30	30	mg/kg	0.29	0.29	2.8	2.8	mg/kg	NULL	J	1	1
3530	SRC-CU001-SR000033-000006	NULL	Tri+ PCBs	TRI_PLUS_PCB	12.80195	12.80195	mg/kg	0.29	0.29	0.29	0.29	mg/kg	NULL	NULL	1	1
3531	SRC-CU001-SR000033-006012	NULL	AROCLOR 1016	12674-11-2	NULL	NULL	mg/kg	0.032	0.032	0.12	0.12	mg/kg	U	U	0	1
3532	SRC-CU001-SR000033-006012	NULL	AROCLOR 1221	11104-28-2	2.5	2.5	mg/kg	0.032	0.032	0.12	0.12	mg/kg	NULL	NULL	1	1
3533	SRC-CU001-SR000033-006012	NULL	AROCLOR 1232	11141-16-5	NULL	NULL	mg/kg	0.032	0.032	0.12	0.12	mg/kg	U	U	0	1
3534	SRC-CU001-SR000033-006012	NULL	AROCLOR 1242	53469-21-9	3.7	3.7	mg/kg	0.032	0.032	0.12	0.12	mg/kg	NULL	NULL	1	1
3535	SRC-CU001-SR000033-006012	NULL	AROCLOR 1248	12672-29-6	NULL	NULL	mg/kg	0.032	0.032	0.12	0.12	mg/kg	U	U	0	1
3536	SRC-CU001-SR000033-006012	NULL	AROCLOR 1254	11097-69-1	NULL	NULL	mg/kg	0.032	0.032	0.12	0.12	mg/kg	U	U	0	1
3537	SRC-CU001-SR000033-006012	NULL	AROCLOR 1260	11096-82-5	NULL	NULL	mg/kg	0.032	0.032	0.12	0.12	mg/kg	U	U	0	1
3538	SRC-CU001-SR000033-006012	NULL	Moisture Content	WC002	19.9	19.9	%	1	1	1	1	%	NULL	NULL	1	1
3539	SRC-CU001-SR000033-006012	NULL	Total PCBs	1336-36-3	6.1	6.1	mg/kg	0.032	0.032	0.5	0.5	mg/kg	NULL	NULL	1	1
3540	SRC-CU001-SR000033-006012	NULL	Tri+ PCBs	TRI_PLUS_PCB	3.73156	3.73156	mg/kg	0.032	0.032	0.032	0.032	mg/kg	NULL	NULL	1	1
3541	SRC-CU001-SR000033-012014	NULL	AROCLOR 1016	12674-11-2	NULL	NULL	mg/kg	0.0035	0.0035	0.014	0.014	mg/kg	U	U	0	1
3542	SRC-CU001-SR000033-012014	NULL	AROCLOR 1221	11104-28-2	0.085	0.085	mg/kg	0.0035	0.0035	0.014	0.014	mg/kg	NULL	NULL	1	1
3543	SRC-CU001-SR000033-012014	NULL	AROCLOR 1232	11141-16-5	NULL	NULL	mg/kg	0.0035	0.0035	0.014	0.014	mg/kg	U	U	0	1
3544	SRC-CU001-SR000033-012014	NULL	AROCLOR 1242	53469-21-9	0.1	0.1	mg/kg	0.0035	0.0035	0.014	0.014	mg/kg	NULL	NULL	1	1
3545	SRC-CU001-SR000033-012014	NULL	AROCLOR 1248	12672-29-6	NULL	NULL	mg/kg	0.0035	0.0035	0.014	0.014	mg/kg	U	U	0	1
3546	SRC-CU001-SR000033-012014	NULL	AROCLOR 1254	11097-69-1	0.017	0.017	mg/kg	0.0035	0.0035	0.014	0.014	mg/kg	NULL	NULL	1	1
3547	SRC-CU001-SR000033-012014	NULL	AROCLOR 1260	11096-82-5	NULL	NULL	mg/kg	0.0035	0.0035	0.014	0.014	mg/kg	U	U	0	1
3548	SRC-CU001-SR000033-012014	NULL	Moisture Content	WC002	26.1	26.1	%	1	1	1	1	%	NULL	NULL	1	1
3549	SRC-CU001-SR000033-012014	NULL	Total PCBs	1336-36-3	0.21	0.21	mg/kg	0.0035	0.0035	0.054	0.054	mg/kg	NULL	NULL	1	1
3550	SRC-CU001-SR000033-012014	NULL	Tri+ PCBs	TRI_PLUS_PCB	0.11837	0.11837	mg/kg	0.0035	0.0035	0.0035	0.0035	mg/kg	NULL	NULL	1	1
3551	SRC-CU001-SR000033-014018	NULL	AROCLOR 1016	12674-11-2	NULL	NULL	mg/kg	0.0035	0.0035	0.014	0.014	mg/kg	U	U	0	1
3552	SRC-CU001-SR000033-014018	NULL	AROCLOR 1221	11104-28-2	0.0055	0.0055	mg/kg	0.0035	0.0035	0.014	0.014	mg/kg	J	J	1	1
3553	SRC-CU001-SR000033-014018	NULL	AROCLOR 1232	11141-16-5	NULL	NULL	mg/kg	0.0035	0.0035	0.014	0.014	mg/kg	U	U	0	1
3554	SRC-CU001-SR000033-014018	NULL	AROCLOR 1242	53469-21-9	NULL	NULL	mg/kg	0.0035	0.0035	0.014	0.014	mg/kg	U	U	0	1
3555	SRC-CU001-SR000033-014018	NULL	AROCLOR 1248	12672-29-6	NULL	NULL	mg/kg	0.0035	0.0035	0.014	0.014	mg/kg	U	U	0	1
3556	SRC-CU001-SR000033-014018	NULL	AROCLOR 1254	11097-69-1	NULL	NULL	mg/kg	0.0035	0.0035	0.014	0.014	mg/kg	U	U	0	1
3557	SRC-CU001-SR000033-014018	NULL	AROCLOR 1260	11096-82-5	NULL	NULL	mg/kg	0.0035	0.0035	0.014	0.014	mg/kg	U	U	0	1
3558	SRC-CU001-SR000033-014018	NULL	Moisture Content	WC002	26.7	26.7	%	1	1	1	1	%	NULL	NULL	1	1
3559	SRC-CU001-SR000033-014018	NULL	Total PCBs	1336-36-3	0.0055	0.0055	mg/kg	0.0035	0.0035	0.055	0.055	mg/kg	J	J	1	1
3560	SRC-CU001-SR000033-014018	NULL	Tri+ PCBs	TRI_PLUS_PCB	0.003955	0.003955	mg/kg	0.0035	0.0035	0.0035	0.0035	mg/kg	NULL	NULL	1	1
3561	SRC-CU001-SR000033-018024	NULL	AROCLOR 1016	12674-11-2	NULL	NULL	mg/kg	0.0035	0.0035	0.014	0.014	mg/kg	U	U	0	1
3562	SRC-CU001-SR000033-018024	NULL	AROCLOR 1221	11104-28-2	0.0051	0.0051	mg/kg	0.0035	0.0035	0.014	0.014	mg/kg	J	J	1	1
3563	SRC-CU001-SR000033-018024	NULL	AROCLOR 1232	11141-16-5	NULL	NULL	mg/kg	0.0035	0.0035	0.014	0.014	mg/kg	U	U	0	1
3564	SRC-CU001-SR000033-018024	NULL	AROCLOR 1242	53469-21-9	NULL	NULL	mg/kg	0.0035	0.0035	0.014	0.014	mg/kg	U	U	0	1
3565	SRC-CU001-SR000033-018024	NULL	AROCLOR 1248	12672-29-6	NULL	NULL	mg/kg	0.0035	0.0035	0.014	0.014	mg/kg	U	U	0	1
3566	SRC-CU001-SR000033-018024	NULL	AROCLOR 1254	11097-69-1	NULL	NULL	mg/kg	0.0035	0.0035	0.014	0.014	mg/kg	U	U	0	1
3567	SRC-CU001-SR000033-018024	NULL	AROCLOR 1260	11096-82-5	NULL	NULL	mg/kg	0.0035	0.0035	0.014	0.014	mg/kg	U	U	0	1
3568	SRC-CU001-SR000033-018024	NULL	Moisture Content	WC002	26.6	26.6	%	1	1	1	1	%	NULL	NULL	1	1
3569	SRC-CU001-SR000033-018024	NULL	Total PCBs	1336-36-3	0.0051	0.0051	mg/kg	0.0035	0.0035	0.055	0.055	mg/kg	J	J	1	1
3570	SRC-CU001-SR000033-018024	NULL	Tri+ PCBs	TRI_PLUS_PCB	0.003899	0.003899	mg/kg	0.0035	0.0035	0.0035	0.0035	mg/kg	NULL	NULL	1	1
3571	SRC-CU001-FI000034-000006	NULL	AROCLOR 1016	12674-11-2	NULL	NULL	mg/kg	0.049	0.049	0.12	0.12	mg/kg	U	U	0	1
3572	SRC-CU001-FI000034-000006	NULL	AROCLOR 1221	11104-28-2	1.6	1.6	mg/kg	0.049	0.049	0.12	0.12	mg/kg	NULL	NULL	1	1
3573	SRC-CU001-FI000034-000006	NULL	AROCLOR 1232	11141-16-5	NULL	NULL	mg/kg	0.049	0.049	0.12	0.12	mg/kg	U	U	0	1
3574	SRC-CU001-FI000034-000006	NULL	AROCLOR 1242	53469-21-9	2.3	2.3	mg/kg	0.049	0.049	0.12	0.12	mg/kg	NULL	NULL	1	1
3575	SRC-CU001-FI000034-000006	NULL	AROCLOR 1248	12672-29-6	NULL	NULL	mg/kg	0.049	0.049	0.12	0.12	mg/kg	U	U	0	1

Row ID	cu_id	node_id	dredge_pass	core_id	location_type	x_coord	y_coord	coord_system	sample_dt	collection_method	sample_name	sample_type	start_depth	end_depth	depth_unit
3576	RLC-CU001	SRN-CU001-034	Inventory	SRC-CU001-FI000034	Sediment Residual Core Location	735342.75	1616689.24	New York State Plane East (ft) NAD 83	7/17/09 9:17	Core	SRC-CU001-FI000034-000006	ENV	0	6	in
3577	RLC-CU001	SRN-CU001-034	Inventory	SRC-CU001-FI000034	Sediment Residual Core Location	735342.75	1616689.24	New York State Plane East (ft) NAD 83	7/17/09 9:17	Core	SRC-CU001-FI000034-000006	ENV	0	6	in
3578	RLC-CU001	SRN-CU001-034	Inventory	SRC-CU001-FI000034	Sediment Residual Core Location	735342.75	1616689.24	New York State Plane East (ft) NAD 83	7/17/09 9:17	Core	SRC-CU001-FI000034-000006	ENV	0	6	in
3579	RLC-CU001	SRN-CU001-034	Inventory	SRC-CU001-FI000034	Sediment Residual Core Location	735342.75	1616689.24	New York State Plane East (ft) NAD 83	7/17/09 9:17	Core	SRC-CU001-FI000034-000006	ENV	0	6	in
3580	RLC-CU001	SRN-CU001-034	Inventory	SRC-CU001-FI000034	Sediment Residual Core Location	735342.75	1616689.24	New York State Plane East (ft) NAD 83	7/17/09 9:17	Core	SRC-CU001-FI000034-000006	ENV	0	6	in
3581	RLC-CU001	SRN-CU001-034	Inventory	SRC-CU001-FI000034	Sediment Residual Core Location	735342.75	1616689.24	New York State Plane East (ft) NAD 83	7/17/09 9:17	Core	SRC-CU001-FI000034-006012	ENV	6	12	in
3582	RLC-CU001	SRN-CU001-034	Inventory	SRC-CU001-FI000034	Sediment Residual Core Location	735342.75	1616689.24	New York State Plane East (ft) NAD 83	7/17/09 9:17	Core	SRC-CU001-FI000034-006012	ENV	6	12	in
3583	RLC-CU001	SRN-CU001-034	Inventory	SRC-CU001-FI000034	Sediment Residual Core Location	735342.75	1616689.24	New York State Plane East (ft) NAD 83	7/17/09 9:17	Core	SRC-CU001-FI000034-006012	ENV	6	12	in
3584	RLC-CU001	SRN-CU001-034	Inventory	SRC-CU001-FI000034	Sediment Residual Core Location	735342.75	1616689.24	New York State Plane East (ft) NAD 83	7/17/09 9:17	Core	SRC-CU001-FI000034-006012	ENV	6	12	in
3585	RLC-CU001	SRN-CU001-034	Inventory	SRC-CU001-FI000034	Sediment Residual Core Location	735342.75	1616689.24	New York State Plane East (ft) NAD 83	7/17/09 9:17	Core	SRC-CU001-FI000034-006012	ENV	6	12	in
3586	RLC-CU001	SRN-CU001-034	Inventory	SRC-CU001-FI000034	Sediment Residual Core Location	735342.75	1616689.24	New York State Plane East (ft) NAD 83	7/17/09 9:17	Core	SRC-CU001-FI000034-006012	ENV	6	12	in
3587	RLC-CU001	SRN-CU001-034	Inventory	SRC-CU001-FI000034	Sediment Residual Core Location	735342.75	1616689.24	New York State Plane East (ft) NAD 83	7/17/09 9:17	Core	SRC-CU001-FI000034-006012	ENV	6	12	in
3588	RLC-CU001	SRN-CU001-034	Inventory	SRC-CU001-FI000034	Sediment Residual Core Location	735342.75	1616689.24	New York State Plane East (ft) NAD 83	7/17/09 9:17	Core	SRC-CU001-FI000034-006012	ENV	6	12	in
3589	RLC-CU001	SRN-CU001-034	Inventory	SRC-CU001-FI000034	Sediment Residual Core Location	735342.75	1616689.24	New York State Plane East (ft) NAD 83	7/17/09 9:17	Core	SRC-CU001-FI000034-006012	ENV	6	12	in
3590	RLC-CU001	SRN-CU001-034	Inventory	SRC-CU001-FI000034	Sediment Residual Core Location	735342.75	1616689.24	New York State Plane East (ft) NAD 83	7/17/09 9:17	Core	SRC-CU001-FI000034-006012	ENV	6	12	in
3591	RLC-CU001	SRN-CU001-034	Inventory	SRC-CU001-FI000034	Sediment Residual Core Location	735342.75	1616689.24	New York State Plane East (ft) NAD 83	7/17/09 9:17	Core	SRC-CU001-FI000034-012019	ENV	12	19	in
3592	RLC-CU001	SRN-CU001-034	Inventory	SRC-CU001-FI000034	Sediment Residual Core Location	735342.75	1616689.24	New York State Plane East (ft) NAD 83	7/17/09 9:17	Core	SRC-CU001-FI000034-012019	ENV	12	19	in
3593	RLC-CU001	SRN-CU001-034	Inventory	SRC-CU001-FI000034	Sediment Residual Core Location	735342.75	1616689.24	New York State Plane East (ft) NAD 83	7/17/09 9:17	Core	SRC-CU001-FI000034-012019	ENV	12	19	in
3594	RLC-CU001	SRN-CU001-034	Inventory	SRC-CU001-FI000034	Sediment Residual Core Location	735342.75	1616689.24	New York State Plane East (ft) NAD 83	7/17/09 9:17	Core	SRC-CU001-FI000034-012019	ENV	12	19	in
3595	RLC-CU001	SRN-CU001-034	Inventory	SRC-CU001-FI000034	Sediment Residual Core Location	735342.75	1616689.24	New York State Plane East (ft) NAD 83	7/17/09 9:17	Core	SRC-CU001-FI000034-012019	ENV	12	19	in
3596	RLC-CU001	SRN-CU001-034	Inventory	SRC-CU001-FI000034	Sediment Residual Core Location	735342.75	1616689.24	New York State Plane East (ft) NAD 83	7/17/09 9:17	Core	SRC-CU001-FI000034-012019	ENV	12	19	in
3597	RLC-CU001	SRN-CU001-034	Inventory	SRC-CU001-FI000034	Sediment Residual Core Location	735342.75	1616689.24	New York State Plane East (ft) NAD 83	7/17/09 9:17	Core	SRC-CU001-FI000034-012019	ENV	12	19	in
3598	RLC-CU001	SRN-CU001-034	Inventory	SRC-CU001-FI000034	Sediment Residual Core Location	735342.75	1616689.24	New York State Plane East (ft) NAD 83	7/17/09 9:17	Core	SRC-CU001-FI000034-012019	ENV	12	19	in
3599	RLC-CU001	SRN-CU001-034	Inventory	SRC-CU001-FI000034	Sediment Residual Core Location	735342.75	1616689.24	New York State Plane East (ft) NAD 83	7/17/09 9:17	Core	SRC-CU001-FI000034-012019	ENV	12	19	in
3600	RLC-CU001	SRN-CU001-034	Inventory	SRC-CU001-FI000034	Sediment Residual Core Location	735342.75	1616689.24	New York State Plane East (ft) NAD 83	7/17/09 9:17	Core	SRC-CU001-FI000034-012019	ENV	12	19	in
3601	RLC-CU001	SRN-CU001-034	Second Inventory	SRC-CU001-SI000034	Sediment Residual Core Location	735341.41	1616689.97	New York State Plane East (ft) NAD 83	9/18/09 11:18	Grab	SRC-CU001-SI000034-000000	ENV	0	0	in
3602	RLC-CU001	SRN-CU001-034	Second Inventory	SRC-CU001-SI000034	Sediment Residual Core Location	735341.41	1616689.97	New York State Plane East (ft) NAD 83	9/18/09 11:18	Grab	SRC-CU001-SI000034-000000	ENV	0	0	in
3603	RLC-CU001	SRN-CU001-034	Second Inventory	SRC-CU001-SI000034	Sediment Residual Core Location	735341.41	1616689.97	New York State Plane East (ft) NAD 83	9/18/09 11:18	Grab	SRC-CU001-SI000034-000000	ENV	0	0	in
3604	RLC-CU001	SRN-CU001-034	Second Inventory	SRC-CU001-SI000034	Sediment Residual Core Location	735341.41	1616689.97	New York State Plane East (ft) NAD 83	9/18/09 11:18	Grab	SRC-CU001-SI000034-000000	ENV	0	0	in
3605	RLC-CU001	SRN-CU001-034	Second Inventory	SRC-CU001-SI000034	Sediment Residual Core Location	735341.41	1616689.97	New York State Plane East (ft) NAD 83	9/18/09 11:18	Grab	SRC-CU001-SI000034-000000	ENV	0	0	in
3606	RLC-CU001	SRN-CU001-034	Second Inventory	SRC-CU001-SI000034	Sediment Residual Core Location	735341.41	1616689.97	New York State Plane East (ft) NAD 83	9/18/09 11:18	Grab	SRC-CU001-SI000034-000000	ENV	0	0	in
3607	RLC-CU001	SRN-CU001-034	Second Inventory	SRC-CU001-SI000034	Sediment Residual Core Location	735341.41	1616689.97	New York State Plane East (ft) NAD 83	9/18/09 11:18	Grab	SRC-CU001-SI000034-000000	ENV	0	0	in
3608	RLC-CU001	SRN-CU001-034	Second Inventory	SRC-CU001-SI000034	Sediment Residual Core Location	735341.41	1616689.97	New York State Plane East (ft) NAD 83	9/18/09 11:18	Grab	SRC-CU001-SI000034-000000	ENV	0	0	in
3609	RLC-CU001	SRN-CU001-034	Second Inventory	SRC-CU001-SI000034	Sediment Residual Core Location	735341.41	1616689.97	New York State Plane East (ft) NAD 83	9/18/09 11:18	Grab	SRC-CU001-SI000034-000000	ENV	0	0	in
3610	RLC-CU001	SRN-CU001-034	Second Inventory	SRC-CU001-SI000034	Sediment Residual Core Location	735341.41	1616689.97	New York State Plane East (ft) NAD 83	9/18/09 11:18	Grab	SRC-CU001-SI000034-000000	ENV	0	0	in
3611	RLC-CU001	SRN-CU001-034	Second Inventory	SRC-CU001-SI000034	Sediment Residual Core Location	735341.41	1616689.97	New York State Plane East (ft) NAD 83	9/18/09 11:18	Grab	SRC-CU001-SI000034-BD0001	DUP	0	0	in
3612	RLC-CU001	SRN-CU001-034	Second Inventory	SRC-CU001-SI000034	Sediment Residual Core Location	735341.41	1616689.97	New York State Plane East (ft) NAD 83	9/18/09 11:18	Grab	SRC-CU001-SI000034-BD0001	DUP	0	0	in
3613	RLC-CU001	SRN-CU001-034	Second Inventory	SRC-CU001-SI000034	Sediment Residual Core Location	735341.41	1616689.97	New York State Plane East (ft) NAD 83	9/18/09 11:18	Grab	SRC-CU001-SI000034-BD0001	DUP	0	0	in
3614	RLC-CU001	SRN-CU001-034	Second Inventory	SRC-CU001-SI000034	Sediment Residual Core Location	735341.41	1616689.97	New York State Plane East (ft) NAD 83	9/18/09 11:18	Grab	SRC-CU001-SI000034-BD0001	DUP	0	0	in
3615	RLC-CU001	SRN-CU001-034	Second Inventory	SRC-CU001-SI000034	Sediment Residual Core Location	735341.41	1616689.97	New York State Plane East (ft) NAD 83	9/18/09 11:18	Grab	SRC-CU001-SI000034-BD0001	DUP	0	0	in
3616	RLC-CU001	SRN-CU001-034	Second Inventory	SRC-CU001-SI000034	Sediment Residual Core Location	735341.41	1616689.97	New York State Plane East (ft) NAD 83	9/18/09 11:18	Grab	SRC-CU001-SI000034-BD0001	DUP	0	0	in
3617	RLC-CU001	SRN-CU001-034	Second Inventory	SRC-CU001-SI000034	Sediment Residual Core Location	735341.41	1616689.97	New York State Plane East (ft) NAD 83	9/18/09 11:18	Grab	SRC-CU001-SI000034-BD0001	DUP	0	0	in
3618	RLC-CU001	SRN-CU001-034	Second Inventory	SRC-CU001-SI000034	Sediment Residual Core Location	735341.41	1616689.97	New York State Plane East (ft) NAD 83	9/18/09 11:18	Grab	SRC-CU001-SI000034-BD0001	DUP	0	0	in
3619	RLC-CU001	SRN-CU001-034	Second Inventory	SRC-CU001-SI000034	Sediment Residual Core Location	735341.41	1616689.97	New York State Plane East (ft) NAD 83	9/18/09 11:18	Grab	SRC-CU001-SI000034-BD0001	DUP	0	0	in
3620	RLC-CU001	SRN-CU001-034	Second Inventory	SRC-CU001-SI000034	Sediment Residual Core Location	735341.41	1616689.97	New York State Plane East (ft) NAD 83	9/18/09 11:18	Grab	SRC-CU001-SI000034-BD0001	DUP	0	0	in
3621	RLC-CU001	SRN-CU001-034	Second Residual	SRC-CU001-SR000034	Sediment Residual Core Location	735341.29	1616687.23	New York State Plane East (ft) NAD 83	10/16/09 10:02	Core	SRC-CU001-SR000034-000006	ENV	0	6	in
3622	RLC-CU001	SRN-CU001-034	Second Residual	SRC-CU001-SR000034	Sediment Residual Core Location	735341.29	1616687.23	New York State Plane East (ft) NAD 83	10/16/09 10:02	Core	SRC-CU001-SR000034-000006	ENV	0	6	in
3623	RLC-CU001	SRN-CU001-034	Second Residual	SRC-CU001-SR000034	Sediment Residual Core Location	735341.29	1616687.23	New York State Plane East (ft) NAD 83	10/16/09 10:02	Core	SRC-CU001-SR000034-000006	ENV	0	6	in
3624	RLC-CU001	SRN-CU001-034	Second Residual	SRC-CU001-SR000034	Sediment Residual Core Location	735341.29	1616687.23	New York State Plane East (ft) NAD 83	10/16/09 10:02	Core	SRC-CU001-SR000034-000006	ENV	0	6	in
3625	RLC-CU001	SRN-CU001-034	Second Residual	SRC-CU001-SR000034	Sediment Residual Core Location	735341.29	1616687.23	New York State Plane East (ft) NAD 83	10/16/09 10:02	Core	SRC-CU001-SR000034-000006	ENV	0	6	in
3626	RLC-CU001	SRN-CU001-034	Second Residual	SRC-CU001-SR000034	Sediment Residual Core Location	735341.29	1616687.23	New York State Plane East (ft) NAD 83	10/16/09 10:02	Core	SRC-CU001-SR000034-000006	ENV	0	6	in
3627	RLC-CU001	SRN-CU001-034	Second Residual	SRC-CU001-SR000034	Sediment Residual Core Location	735341.29	1616687.23	New York State Plane East (ft) NAD 83	10/16/09 10:02	Core	SRC-CU001-SR000034-000006	ENV	0	6	in
3628	RLC-CU001	SRN-CU001-034	Second Residual	SRC-CU001-SR000034	Sediment Residual Core Location	735341.29	1616687.23	New York State Plane East (ft) NAD 83	10/16/09 10:02	Core	SRC-CU001-SR000034-000006	ENV	0	6	in
3629	RLC-CU001	SRN-CU001-034	Second Residual	SRC-CU001-SR000034	Sediment Residual Core Location	735341.29	1616687.23	New York State Plane East (ft) NAD 83	10/16/09 10:02	Core	SRC-CU001-SR000034-000006	ENV	0	6	in
3630	RLC-CU001	SRN-CU001-034	Second Residual	SRC-CU001-SR000034	Sediment Residual Core Location	735341.29	1616687.23	New York State Plane East (ft) NAD 83	10/16/09 10:02	Core	SRC-CU001-SR000034-000006	ENV	0	6	in
3631	RLC-CU001	SRN-CU001-034	Second Residual	SRC-CU001-SR000034	Sediment Residual Core Location	735341.29	1616687.23	New York State Plane East (ft) NAD 83	10/16/09 10:02	Core	SRC-CU001-SR000034-006012	ENV	6	12	in
3632	RLC-CU001	SRN-CU001-034	Second Residual	SRC-CU001-SR000034	Sediment Residual Core Location	735341.29	1616687.23	New York State Plane East (ft) NAD 83	10/16/09 10:02	Core	SRC-CU001-SR000034-006012	ENV	6	12	in
3633	RLC-CU001	SRN-CU001-034	Second Residual	SRC-CU001-SR000034	Sediment Residual Core Location	735341.29	1616687.23	New York State Plane East (ft) NAD 83	10/16/09 10:02	Core	SRC-CU001-SR000034-006012	ENV	6	12	in
3634	RLC-CU001	SRN-CU001-034	Second Residual	SRC-CU001-SR000034	Sediment Residual Core Location	735341.29	1616687.23	New York State Plane East (ft) NAD 83	10/16/09 10:02	Core	SRC-CU001-SR000034-006012	ENV	6	12	in
3635	RLC-CU001	SRN-CU001-034	Second Residual	SRC-CU001-SR000034	Sediment Residual Core Location	735341.29	1616687.23	New York State Plane East (ft) NAD 83	10/16/09 10:02	Core	SRC-CU001-SR000034-006012	ENV	6	12	in
3636	RLC-CU001	SRN-CU001-034	Second Residual	SRC-CU001-SR000034	Sediment Residual Core Location	735341.29	1616687.23	New York State Plane East (ft) NAD 83	10/16/09 10:02	Core	SRC-CU001-SR000034-006012	ENV	6	12	in
3637	RLC-CU001	SRN-CU001-034	Second Residual	SRC-CU001-SR000034	Sediment Residual Core Location	735341.29	1616687.23	New York State Plane East (ft) NAD 83	10/16/09 10:02	Core	SRC-CU001-SR000034-006012	ENV	6	12	in
3638	RLC-CU001	SRN-CU001-034	Second Residual	SRC-CU001-SR000034	Sediment Residual Core Location	735341.29	1616687.23	New York State Plane East (ft) NAD 83	10/16/09 10:02	Core	SRC-CU001-SR000034-006012	ENV	6	12	in
3639	RLC-CU001	SRN-CU001-034	Second Residual	SRC-CU001-SR000034	Sediment Residual Core Location	735341.29	1616687.23	New York State Plane East (ft) NAD 83	10/16/09 10:02	Core	SRC-CU001-SR000034-006012	ENV	6	12	in
3640	RLC-CU001	SRN-CU001-034	Second Residual	SRC-CU001-SR000034	Sediment Residual Core Location	735341.29	1616687.23	New York State Plane East (ft) NAD 83	10/16/09 10:02	Core	SRC-CU001-SR000034-006012	ENV	6	12	in

Row ID	sample_name	dup_parent_sample_name	analyte_name	cas_rn	Lab_Reported_Result	Verified_Result	result_unit	Lab_Reported_MDL	Verified_MDL	Lab_Reported_RL	Verified_RL	limit_unit	Lab_Reported_Qualifier	Verified_Qualifier	Detected	Reportable
3576	SRC-CU001-FI000034-000006	NULL	AROCLOR 1254	11097-69-1	NULL	NULL	mg/kg	0.049	0.049	0.12	0.12	mg/kg	U	U	0	1
3577	SRC-CU001-FI000034-000006	NULL	AROCLOR 1260	11096-82-5	NULL	NULL	mg/kg	0.049	0.049	0.12	0.12	mg/kg	U	U	0	1
3578	SRC-CU001-FI000034-000006	NULL	Moisture Content	WC002	16	16	%	0.02	0.02	0.02	0.02	%	NULL	NULL	1	1
3579	SRC-CU001-FI000034-000006	NULL	Total PCBs	1336-36-3	3.9	3.9	mg/kg	0.049	0.049	0.12	0.12	mg/kg	NULL	NULL	1	1
3580	SRC-CU001-FI000034-000006	NULL	Tri+ PCBs	TRI_PLUS_PCB	2.339295	2.339295	mg/kg	0.049	0.049	0.049	0.049	mg/kg	NULL	NULL	1	1
3581	SRC-CU001-FI000034-006012	NULL	AROCLOR 1016	12674-11-2	NULL	NULL	mg/kg	0.17	0.17	0.4	0.4	mg/kg	U	U	0	1
3582	SRC-CU001-FI000034-006012	NULL	AROCLOR 1221	11104-28-2	NULL	NULL	mg/kg	0.17	0.17	0.4	0.4	mg/kg	U	U	0	1
3583	SRC-CU001-FI000034-006012	NULL	AROCLOR 1232	11141-16-5	NULL	NULL	mg/kg	0.17	0.17	0.4	0.4	mg/kg	U	U	0	1
3584	SRC-CU001-FI000034-006012	NULL	AROCLOR 1242	53469-21-9	NULL	NULL	mg/kg	0.17	0.17	0.4	0.4	mg/kg	U	U	0	1
3585	SRC-CU001-FI000034-006012	NULL	AROCLOR 1248	12672-29-6	NULL	NULL	mg/kg	0.17	0.17	0.4	0.4	mg/kg	U	U	0	1
3586	SRC-CU001-FI000034-006012	NULL	AROCLOR 1254	11097-69-1	NULL	NULL	mg/kg	0.17	0.17	0.4	0.4	mg/kg	U	U	0	1
3587	SRC-CU001-FI000034-006012	NULL	AROCLOR 1260	11096-82-5	NULL	NULL	mg/kg	0.17	0.17	0.4	0.4	mg/kg	U	U	0	1
3588	SRC-CU001-FI000034-006012	NULL	Moisture Content	WC002	16	16	%	0.02	0.02	0.02	0.02	%	NULL	NULL	1	1
3589	SRC-CU001-FI000034-006012	NULL	Total PCBs	1336-36-3	NULL	NULL	mg/kg	0.17	0.17	0.4	0.4	mg/kg	U	U	0	1
3590	SRC-CU001-FI000034-006012	NULL	Tri+ PCBs	TRI_PLUS_PCB	0.1666	0.1666	mg/kg	0.17	0.17	0.17	0.17	mg/kg	NULL	U	0	1
3591	SRC-CU001-FI000034-012019	NULL	AROCLOR 1016	12674-11-2	NULL	NULL	mg/kg	0.33	0.33	0.8	0.8	mg/kg	U	U	0	1
3592	SRC-CU001-FI000034-012019	NULL	AROCLOR 1221	11104-28-2	8.7	8.7	mg/kg	0.33	0.33	0.8	0.8	mg/kg	NULL	NULL	1	1
3593	SRC-CU001-FI000034-012019	NULL	AROCLOR 1232	11141-16-5	NULL	NULL	mg/kg	0.33	0.33	0.8	0.8	mg/kg	U	U	0	1
3594	SRC-CU001-FI000034-012019	NULL	AROCLOR 1242	53469-21-9	7.6	7.6	mg/kg	0.33	0.33	0.8	0.8	mg/kg	NULL	NULL	1	1
3595	SRC-CU001-FI000034-012019	NULL	AROCLOR 1248	12672-29-6	NULL	NULL	mg/kg	0.33	0.33	0.8	0.8	mg/kg	U	U	0	1
3596	SRC-CU001-FI000034-012019	NULL	AROCLOR 1254	11097-69-1	NULL	NULL	mg/kg	0.33	0.33	0.8	0.8	mg/kg	U	U	0	1
3597	SRC-CU001-FI000034-012019	NULL	AROCLOR 1260	11096-82-5	NULL	NULL	mg/kg	0.33	0.33	0.8	0.8	mg/kg	U	U	0	1
3598	SRC-CU001-FI000034-012019	NULL	Moisture Content	WC002	26	26	%	0.02	0.02	0.02	0.02	%	NULL	NULL	1	1
3599	SRC-CU001-FI000034-012019	NULL	Total PCBs	1336-36-3	16.3	16.3	mg/kg	0.33	0.33	0.8	0.8	mg/kg	NULL	NULL	1	1
3600	SRC-CU001-FI000034-012019	NULL	Tri+ PCBs	TRI_PLUS_PCB	8.28415	8.28415	mg/kg	0.33	0.33	0.33	0.33	mg/kg	NULL	NULL	1	1
3601	SRC-CU001-SI000034-000000	NULL	AROCLOR 1016	12674-11-2	NULL	NULL	mg/kg	0.11	0.11	0.28	0.28	mg/kg	U	U	0	1
3602	SRC-CU001-SI000034-000000	NULL	AROCLOR 1221	11104-28-2	5.1	5.1	mg/kg	0.11	0.11	0.28	0.28	mg/kg	NULL	NULL	1	1
3603	SRC-CU001-SI000034-000000	NULL	AROCLOR 1232	11141-16-5	NULL	NULL	mg/kg	0.11	0.11	0.28	0.28	mg/kg	U	U	0	1
3604	SRC-CU001-SI000034-000000	NULL	AROCLOR 1242	53469-21-9	4.9	4.9	mg/kg	0.11	0.11	0.28	0.28	mg/kg	NULL	NULL	1	1
3605	SRC-CU001-SI000034-000000	NULL	AROCLOR 1248	12672-29-6	NULL	NULL	mg/kg	0.11	0.11	0.28	0.28	mg/kg	U	U	0	1
3606	SRC-CU001-SI000034-000000	NULL	AROCLOR 1254	11097-69-1	NULL	NULL	mg/kg	0.11	0.11	0.28	0.28	mg/kg	U	U	0	1
3607	SRC-CU001-SI000034-000000	NULL	AROCLOR 1260	11096-82-5	NULL	NULL	mg/kg	0.11	0.11	0.28	0.28	mg/kg	U	U	0	1
3608	SRC-CU001-SI000034-000000	NULL	Moisture Content	WC002	28	28	%	0.02	0.02	0.02	0.02	%	NULL	NULL	1	1
3609	SRC-CU001-SI000034-000000	NULL	Total PCBs	1336-36-3	10	10	mg/kg	0.11	0.11	1.1	1.1	mg/kg	NULL	NULL	1	1
3610	SRC-CU001-SI000034-000000	NULL	Tri+ PCBs	TRI_PLUS_PCB	5.22305	5.22305	mg/kg	0.11	0.11	0.11	0.11	mg/kg	NULL	NULL	1	1
3611	SRC-CU001-SI000034-BD0001	SRC-CU001-SI000034-000000	AROCLOR 1016	12674-11-2	NULL	NULL	mg/kg	0.11	0.11	0.27	0.27	mg/kg	U	U	0	1
3612	SRC-CU001-SI000034-BD0001	SRC-CU001-SI000034-000000	AROCLOR 1221	11104-28-2	5.1	5.1	mg/kg	0.11	0.11	0.27	0.27	mg/kg	NULL	NULL	1	1
3613	SRC-CU001-SI000034-BD0001	SRC-CU001-SI000034-000000	AROCLOR 1232	11141-16-5	NULL	NULL	mg/kg	0.11	0.11	0.27	0.27	mg/kg	U	U	0	1
3614	SRC-CU001-SI000034-BD0001	SRC-CU001-SI000034-000000	AROCLOR 1242	53469-21-9	5.7	5.7	mg/kg	0.11	0.11	0.27	0.27	mg/kg	NULL	NULL	1	1
3615	SRC-CU001-SI000034-BD0001	SRC-CU001-SI000034-000000	AROCLOR 1248	12672-29-6	NULL	NULL	mg/kg	0.11	0.11	0.27	0.27	mg/kg	U	U	0	1
3616	SRC-CU001-SI000034-BD0001	SRC-CU001-SI000034-000000	AROCLOR 1254	11097-69-1	NULL	NULL	mg/kg	0.11	0.11	0.27	0.27	mg/kg	U	U	0	1
3617	SRC-CU001-SI000034-BD0001	SRC-CU001-SI000034-000000	AROCLOR 1260	11096-82-5	NULL	NULL	mg/kg	0.11	0.11	0.27	0.27	mg/kg	U	U	0	1
3618	SRC-CU001-SI000034-BD0001	SRC-CU001-SI000034-000000	Moisture Content	WC002	27	27	%	0.02	0.02	0.02	0.02	%	NULL	NULL	1	1
3619	SRC-CU001-SI000034-BD0001	SRC-CU001-SI000034-000000	Total PCBs	1336-36-3	10.8	10.8	mg/kg	0.11	0.11	1.1	1.1	mg/kg	NULL	NULL	1	1
3620	SRC-CU001-SI000034-BD0001	SRC-CU001-SI000034-000000	Tri+ PCBs	TRI_PLUS_PCB	5.95105	5.95105	mg/kg	0.11	0.11	0.11	0.11	mg/kg	NULL	NULL	1	1
3621	SRC-CU001-SR000034-000006	NULL	AROCLOR 1016	12674-11-2	NULL	NULL	mg/kg	0.4	0.4	0.96	0.96	mg/kg	U	U	0	1
3622	SRC-CU001-SR000034-000006	NULL	AROCLOR 1221	11104-28-2	19	19	mg/kg	0.4	0.4	0.96	0.96	mg/kg	NULL	NULL	1	1
3623	SRC-CU001-SR000034-000006	NULL	AROCLOR 1232	11141-16-5	NULL	NULL	mg/kg	0.4	0.4	0.96	0.96	mg/kg	U	U	0	1
3624	SRC-CU001-SR000034-000006	NULL	AROCLOR 1242	53469-21-9	15	15	mg/kg	0.4	0.4	0.96	0.96	mg/kg	NULL	NULL	1	1
3625	SRC-CU001-SR000034-000006	NULL	AROCLOR 1248	12672-29-6	NULL	NULL	mg/kg	0.4	0.4	0.96	0.96	mg/kg	U	U	0	1
3626	SRC-CU001-SR000034-000006	NULL	AROCLOR 1254	11097-69-1	NULL	NULL	mg/kg	0.4	0.4	0.96	0.96	mg/kg	U	U	0	1
3627	SRC-CU001-SR000034-000006	NULL	AROCLOR 1260	11096-82-5	NULL	NULL	mg/kg	0.4	0.4	0.96	0.96	mg/kg	U	U	0	1
3628	SRC-CU001-SR000034-000006	NULL	Moisture Content	WC002	38	38	%	0.02	0.02	0.02	0.02	%	NULL	NULL	1	1
3629	SRC-CU001-SR000034-000006	NULL	Total PCBs	1336-36-3	34	34	mg/kg	0.4	0.4	3.8	3.8	mg/kg	NULL	NULL	1	1
3630	SRC-CU001-SR000034-000006	NULL	Tri+ PCBs	TRI_PLUS_PCB	16.492	16.492	mg/kg	0.4	0.4	0.4	0.4	mg/kg	NULL	NULL	1	1
3631	SRC-CU001-SR000034-006012	NULL	AROCLOR 1016	12674-11-2	NULL	NULL	mg/kg	0.064	0.064	0.25	0.25	mg/kg	U	U	0	1
3632	SRC-CU001-SR000034-006012	NULL	AROCLOR 1221	11104-28-2	5.1	5.1	mg/kg	0.064	0.064	0.25	0.25	mg/kg	NULL	NULL	1	1
3633	SRC-CU001-SR000034-006012	NULL	AROCLOR 1232	11141-16-5	NULL	NULL	mg/kg	0.064	0.064	0.25	0.25	mg/kg	U	U	0	1
3634	SRC-CU001-SR000034-006012	NULL	AROCLOR 1242	53469-21-9	5.3	5.3	mg/kg	0.064	0.064	0.25	0.25	mg/kg	NULL	NULL	1	1
3635	SRC-CU001-SR000034-006012	NULL	AROCLOR 1248	12672-29-6	NULL	NULL	mg/kg	0.064	0.064	0.25	0.25	mg/kg	U	U	0	1
3636	SRC-CU001-SR000034-006012	NULL	AROCLOR 1254	11097-69-1	NULL	NULL	mg/kg	0.064	0.064	0.25	0.25	mg/kg	U	U	0	1
3637	SRC-CU001-SR000034-006012	NULL	AROCLOR 1260	11096-82-5	NULL	NULL	mg/kg	0.064	0.064	0.25	0.25	mg/kg	U	U	0	1
3638	SRC-CU001-SR000034-006012	NULL	Moisture Content	WC002	19.3	19.3	%	1	1	1	1	%	NULL	NULL	1	1
3639	SRC-CU001-SR000034-006012	NULL	Total PCBs	1336-36-3	10	10	mg/kg	0.064	0.064	0.99	0.99	mg/kg	NULL	NULL	1	1
3640	SRC-CU001-SR000034-006012	NULL	Tri+ PCBs	TRI_PLUS_PCB	5.56612	5.56612	mg/kg	0.064	0.064	0.064	0.064	mg/kg	NULL	NULL	1	1

Row ID	cu_id	node_id	dredge_pass	core_id	location_type	x_coord	y_coord	coord_system	sample_dt	collection_method	sample_name	sample_type	start_depth	end_depth	depth_unit
3641	RLC-CU001	SRN-CU001-034	Second Residual	SRC-CU001-SR000034	Sediment Residual Core Location	735341.29	1616687.23	New York State Plane East (ft) NAD 83	10/16/09 10:02	Core	SRC-CU001-SR000034-012017	ENV	12	17	in
3642	RLC-CU001	SRN-CU001-034	Second Residual	SRC-CU001-SR000034	Sediment Residual Core Location	735341.29	1616687.23	New York State Plane East (ft) NAD 83	10/16/09 10:02	Core	SRC-CU001-SR000034-012017	ENV	12	17	in
3643	RLC-CU001	SRN-CU001-034	Second Residual	SRC-CU001-SR000034	Sediment Residual Core Location	735341.29	1616687.23	New York State Plane East (ft) NAD 83	10/16/09 10:02	Core	SRC-CU001-SR000034-012017	ENV	12	17	in
3644	RLC-CU001	SRN-CU001-034	Second Residual	SRC-CU001-SR000034	Sediment Residual Core Location	735341.29	1616687.23	New York State Plane East (ft) NAD 83	10/16/09 10:02	Core	SRC-CU001-SR000034-012017	ENV	12	17	in
3645	RLC-CU001	SRN-CU001-034	Second Residual	SRC-CU001-SR000034	Sediment Residual Core Location	735341.29	1616687.23	New York State Plane East (ft) NAD 83	10/16/09 10:02	Core	SRC-CU001-SR000034-012017	ENV	12	17	in
3646	RLC-CU001	SRN-CU001-034	Second Residual	SRC-CU001-SR000034	Sediment Residual Core Location	735341.29	1616687.23	New York State Plane East (ft) NAD 83	10/16/09 10:02	Core	SRC-CU001-SR000034-012017	ENV	12	17	in
3647	RLC-CU001	SRN-CU001-034	Second Residual	SRC-CU001-SR000034	Sediment Residual Core Location	735341.29	1616687.23	New York State Plane East (ft) NAD 83	10/16/09 10:02	Core	SRC-CU001-SR000034-012017	ENV	12	17	in
3648	RLC-CU001	SRN-CU001-034	Second Residual	SRC-CU001-SR000034	Sediment Residual Core Location	735341.29	1616687.23	New York State Plane East (ft) NAD 83	10/16/09 10:02	Core	SRC-CU001-SR000034-012017	ENV	12	17	in
3649	RLC-CU001	SRN-CU001-034	Second Residual	SRC-CU001-SR000034	Sediment Residual Core Location	735341.29	1616687.23	New York State Plane East (ft) NAD 83	10/16/09 10:02	Core	SRC-CU001-SR000034-012017	ENV	12	17	in
3650	RLC-CU001	SRN-CU001-034	Second Residual	SRC-CU001-SR000034	Sediment Residual Core Location	735341.29	1616687.23	New York State Plane East (ft) NAD 83	10/16/09 10:02	Core	SRC-CU001-SR000034-012017	ENV	12	17	in
3651	RLC-CU001	SRN-CU001-034	THIRD RESIDUAL	SRC-CU001-TR000034	Sediment Residual Core Location	735340.87	1616685.5	New York State Plane East (ft) NAD 83	10/28/09 13:17	Core	SRC-CU001-TR000034-000006	ENV	0	6	in
3652	RLC-CU001	SRN-CU001-034	THIRD RESIDUAL	SRC-CU001-TR000034	Sediment Residual Core Location	735340.87	1616685.5	New York State Plane East (ft) NAD 83	10/28/09 13:17	Core	SRC-CU001-TR000034-000006	ENV	0	6	in
3653	RLC-CU001	SRN-CU001-034	THIRD RESIDUAL	SRC-CU001-TR000034	Sediment Residual Core Location	735340.87	1616685.5	New York State Plane East (ft) NAD 83	10/28/09 13:17	Core	SRC-CU001-TR000034-000006	ENV	0	6	in
3654	RLC-CU001	SRN-CU001-034	THIRD RESIDUAL	SRC-CU001-TR000034	Sediment Residual Core Location	735340.87	1616685.5	New York State Plane East (ft) NAD 83	10/28/09 13:17	Core	SRC-CU001-TR000034-000006	ENV	0	6	in
3655	RLC-CU001	SRN-CU001-034	THIRD RESIDUAL	SRC-CU001-TR000034	Sediment Residual Core Location	735340.87	1616685.5	New York State Plane East (ft) NAD 83	10/28/09 13:17	Core	SRC-CU001-TR000034-000006	ENV	0	6	in
3656	RLC-CU001	SRN-CU001-034	THIRD RESIDUAL	SRC-CU001-TR000034	Sediment Residual Core Location	735340.87	1616685.5	New York State Plane East (ft) NAD 83	10/28/09 13:17	Core	SRC-CU001-TR000034-000006	ENV	0	6	in
3657	RLC-CU001	SRN-CU001-034	THIRD RESIDUAL	SRC-CU001-TR000034	Sediment Residual Core Location	735340.87	1616685.5	New York State Plane East (ft) NAD 83	10/28/09 13:17	Core	SRC-CU001-TR000034-000006	ENV	0	6	in
3658	RLC-CU001	SRN-CU001-034	THIRD RESIDUAL	SRC-CU001-TR000034	Sediment Residual Core Location	735340.87	1616685.5	New York State Plane East (ft) NAD 83	10/28/09 13:17	Core	SRC-CU001-TR000034-000006	ENV	0	6	in
3659	RLC-CU001	SRN-CU001-034	THIRD RESIDUAL	SRC-CU001-TR000034	Sediment Residual Core Location	735340.87	1616685.5	New York State Plane East (ft) NAD 83	10/28/09 13:17	Core	SRC-CU001-TR000034-000006	ENV	0	6	in
3660	RLC-CU001	SRN-CU001-034	THIRD RESIDUAL	SRC-CU001-TR000034	Sediment Residual Core Location	735340.87	1616685.5	New York State Plane East (ft) NAD 83	10/28/09 13:17	Core	SRC-CU001-TR000034-000006	ENV	0	6	in
3661	RLC-CU001	SRN-CU001-034	THIRD RESIDUAL	SRC-CU001-TR000034	Sediment Residual Core Location	735340.87	1616685.5	New York State Plane East (ft) NAD 83	10/28/09 13:17	Core	SRC-CU001-TR000034-006012	ENV	6	12	in
3662	RLC-CU001	SRN-CU001-034	THIRD RESIDUAL	SRC-CU001-TR000034	Sediment Residual Core Location	735340.87	1616685.5	New York State Plane East (ft) NAD 83	10/28/09 13:17	Core	SRC-CU001-TR000034-006012	ENV	6	12	in
3663	RLC-CU001	SRN-CU001-034	THIRD RESIDUAL	SRC-CU001-TR000034	Sediment Residual Core Location	735340.87	1616685.5	New York State Plane East (ft) NAD 83	10/28/09 13:17	Core	SRC-CU001-TR000034-006012	ENV	6	12	in
3664	RLC-CU001	SRN-CU001-034	THIRD RESIDUAL	SRC-CU001-TR000034	Sediment Residual Core Location	735340.87	1616685.5	New York State Plane East (ft) NAD 83	10/28/09 13:17	Core	SRC-CU001-TR000034-006012	ENV	6	12	in
3665	RLC-CU001	SRN-CU001-034	THIRD RESIDUAL	SRC-CU001-TR000034	Sediment Residual Core Location	735340.87	1616685.5	New York State Plane East (ft) NAD 83	10/28/09 13:17	Core	SRC-CU001-TR000034-006012	ENV	6	12	in
3666	RLC-CU001	SRN-CU001-034	THIRD RESIDUAL	SRC-CU001-TR000034	Sediment Residual Core Location	735340.87	1616685.5	New York State Plane East (ft) NAD 83	10/28/09 13:17	Core	SRC-CU001-TR000034-006012	ENV	6	12	in
3667	RLC-CU001	SRN-CU001-034	THIRD RESIDUAL	SRC-CU001-TR000034	Sediment Residual Core Location	735340.87	1616685.5	New York State Plane East (ft) NAD 83	10/28/09 13:17	Core	SRC-CU001-TR000034-006012	ENV	6	12	in
3668	RLC-CU001	SRN-CU001-034	THIRD RESIDUAL	SRC-CU001-TR000034	Sediment Residual Core Location	735340.87	1616685.5	New York State Plane East (ft) NAD 83	10/28/09 13:17	Core	SRC-CU001-TR000034-006012	ENV	6	12	in
3669	RLC-CU001	SRN-CU001-034	THIRD RESIDUAL	SRC-CU001-TR000034	Sediment Residual Core Location	735340.87	1616685.5	New York State Plane East (ft) NAD 83	10/28/09 13:17	Core	SRC-CU001-TR000034-006012	ENV	6	12	in
3670	RLC-CU001	SRN-CU001-034	THIRD RESIDUAL	SRC-CU001-TR000034	Sediment Residual Core Location	735340.87	1616685.5	New York State Plane East (ft) NAD 83	10/28/09 13:17	Core	SRC-CU001-TR000034-006012	ENV	6	12	in
3671	RLC-CU001	SRN-CU001-034	THIRD RESIDUAL	SRC-CU001-TR000034	Sediment Residual Core Location	735340.87	1616685.5	New York State Plane East (ft) NAD 83	10/28/09 13:17	Core	SRC-CU001-TR000034-012015	ENV	12	15	in
3672	RLC-CU001	SRN-CU001-034	THIRD RESIDUAL	SRC-CU001-TR000034	Sediment Residual Core Location	735340.87	1616685.5	New York State Plane East (ft) NAD 83	10/28/09 13:17	Core	SRC-CU001-TR000034-012015	ENV	12	15	in
3673	RLC-CU001	SRN-CU001-034	THIRD RESIDUAL	SRC-CU001-TR000034	Sediment Residual Core Location	735340.87	1616685.5	New York State Plane East (ft) NAD 83	10/28/09 13:17	Core	SRC-CU001-TR000034-012015	ENV	12	15	in
3674	RLC-CU001	SRN-CU001-034	THIRD RESIDUAL	SRC-CU001-TR000034	Sediment Residual Core Location	735340.87	1616685.5	New York State Plane East (ft) NAD 83	10/28/09 13:17	Core	SRC-CU001-TR000034-012015	ENV	12	15	in
3675	RLC-CU001	SRN-CU001-034	THIRD RESIDUAL	SRC-CU001-TR000034	Sediment Residual Core Location	735340.87	1616685.5	New York State Plane East (ft) NAD 83	10/28/09 13:17	Core	SRC-CU001-TR000034-012015	ENV	12	15	in
3676	RLC-CU001	SRN-CU001-034	THIRD RESIDUAL	SRC-CU001-TR000034	Sediment Residual Core Location	735340.87	1616685.5	New York State Plane East (ft) NAD 83	10/28/09 13:17	Core	SRC-CU001-TR000034-012015	ENV	12	15	in
3677	RLC-CU001	SRN-CU001-034	THIRD RESIDUAL	SRC-CU001-TR000034	Sediment Residual Core Location	735340.87	1616685.5	New York State Plane East (ft) NAD 83	10/28/09 13:17	Core	SRC-CU001-TR000034-012015	ENV	12	15	in
3678	RLC-CU001	SRN-CU001-034	THIRD RESIDUAL	SRC-CU001-TR000034	Sediment Residual Core Location	735340.87	1616685.5	New York State Plane East (ft) NAD 83	10/28/09 13:17	Core	SRC-CU001-TR000034-012015	ENV	12	15	in
3679	RLC-CU001	SRN-CU001-034	THIRD RESIDUAL	SRC-CU001-TR000034	Sediment Residual Core Location	735340.87	1616685.5	New York State Plane East (ft) NAD 83	10/28/09 13:17	Core	SRC-CU001-TR000034-012015	ENV	12	15	in
3680	RLC-CU001	SRN-CU001-034	THIRD RESIDUAL	SRC-CU001-TR000034	Sediment Residual Core Location	735340.87	1616685.5	New York State Plane East (ft) NAD 83	10/28/09 13:17	Core	SRC-CU001-TR000034-012015	ENV	12	15	in
3681	RLC-CU001	SRN-CU001-034	THIRD RESIDUAL	SRC-CU001-TR000034	Sediment Residual Core Location	735340.87	1616685.5	New York State Plane East (ft) NAD 83	10/28/09 13:17	Core	SRC-CU001-TR000034-015018	ENV	15	18	in
3682	RLC-CU001	SRN-CU001-034	THIRD RESIDUAL	SRC-CU001-TR000034	Sediment Residual Core Location	735340.87	1616685.5	New York State Plane East (ft) NAD 83	10/28/09 13:17	Core	SRC-CU001-TR000034-015018	ENV	15	18	in
3683	RLC-CU001	SRN-CU001-034	THIRD RESIDUAL	SRC-CU001-TR000034	Sediment Residual Core Location	735340.87	1616685.5	New York State Plane East (ft) NAD 83	10/28/09 13:17	Core	SRC-CU001-TR000034-015018	ENV	15	18	in
3684	RLC-CU001	SRN-CU001-034	THIRD RESIDUAL	SRC-CU001-TR000034	Sediment Residual Core Location	735340.87	1616685.5	New York State Plane East (ft) NAD 83	10/28/09 13:17	Core	SRC-CU001-TR000034-015018	ENV	15	18	in
3685	RLC-CU001	SRN-CU001-034	THIRD RESIDUAL	SRC-CU001-TR000034	Sediment Residual Core Location	735340.87	1616685.5	New York State Plane East (ft) NAD 83	10/28/09 13:17	Core	SRC-CU001-TR000034-015018	ENV	15	18	in
3686	RLC-CU001	SRN-CU001-034	THIRD RESIDUAL	SRC-CU001-TR000034	Sediment Residual Core Location	735340.87	1616685.5	New York State Plane East (ft) NAD 83	10/28/09 13:17	Core	SRC-CU001-TR000034-015018	ENV	15	18	in
3687	RLC-CU001	SRN-CU001-034	THIRD RESIDUAL	SRC-CU001-TR000034	Sediment Residual Core Location	735340.87	1616685.5	New York State Plane East (ft) NAD 83	10/28/09 13:17	Core	SRC-CU001-TR000034-015018	ENV	15	18	in
3688	RLC-CU001	SRN-CU001-034	THIRD RESIDUAL	SRC-CU001-TR000034	Sediment Residual Core Location	735340.87	1616685.5	New York State Plane East (ft) NAD 83	10/28/09 13:17	Core	SRC-CU001-TR000034-015018	ENV	15	18	in
3689	RLC-CU001	SRN-CU001-034	THIRD RESIDUAL	SRC-CU001-TR000034	Sediment Residual Core Location	735340.87	1616685.5	New York State Plane East (ft) NAD 83	10/28/09 13:17	Core	SRC-CU001-TR000034-015018	ENV	15	18	in
3690	RLC-CU001	SRN-CU001-034	THIRD RESIDUAL	SRC-CU001-TR000034	Sediment Residual Core Location	735340.87	1616685.5	New York State Plane East (ft) NAD 83	10/28/09 13:17	Core	SRC-CU001-TR000034-015018	ENV	15	18	in
3691	RLC-CU001	SRN-CU001-034	THIRD RESIDUAL	SRC-CU001-TR000034	Sediment Residual Core Location	735340.87	1616685.5	New York State Plane East (ft) NAD 83	10/28/09 13:17	Core	SRC-CU001-TR000034-018024	ENV	18	24	in
3692	RLC-CU001	SRN-CU001-034	THIRD RESIDUAL	SRC-CU001-TR000034	Sediment Residual Core Location	735340.87	1616685.5	New York State Plane East (ft) NAD 83	10/28/09 13:17	Core	SRC-CU001-TR000034-018024	ENV	18	24	in
3693	RLC-CU001	SRN-CU001-034	THIRD RESIDUAL	SRC-CU001-TR000034	Sediment Residual Core Location	735340.87	1616685.5	New York State Plane East (ft) NAD 83	10/28/09 13:17	Core	SRC-CU001-TR000034-018024	ENV	18	24	in
3694	RLC-CU001	SRN-CU001-034	THIRD RESIDUAL	SRC-CU001-TR000034	Sediment Residual Core Location	735340.87	1616685.5	New York State Plane East (ft) NAD 83	10/28/09 13:17	Core	SRC-CU001-TR000034-018024	ENV	18	24	in
3695	RLC-CU001	SRN-CU001-034	THIRD RESIDUAL	SRC-CU001-TR000034	Sediment Residual Core Location	735340.87	1616685.5	New York State Plane East (ft) NAD 83	10/28/09 13:17	Core	SRC-CU001-TR000034-018024	ENV	18	24	in
3696	RLC-CU001	SRN-CU001-034	THIRD RESIDUAL	SRC-CU001-TR000034	Sediment Residual Core Location	735340.87	1616685.5	New York State Plane East (ft) NAD 83	10/28/09 13:17	Core	SRC-CU001-TR000034-018024	ENV	18	24	in
3697	RLC-CU001	SRN-CU001-034	THIRD RESIDUAL	SRC-CU001-TR000034	Sediment Residual Core Location	735340.87	1616685.5	New York State Plane East (ft) NAD 83	10/28/09 13:17	Core	SRC-CU001-TR000034-018024	ENV	18	24	in
3698	RLC-CU001	SRN-CU001-034	THIRD RESIDUAL	SRC-CU001-TR000034	Sediment Residual Core Location	735340.87	1616685.5	New York State Plane East (ft) NAD 83	10/28/09 13:17	Core	SRC-CU001-TR000034-018024	ENV	18	24	in
3699	RLC-CU001	SRN-CU001-034	THIRD RESIDUAL	SRC-CU001-TR000034	Sediment Residual Core Location	735340.87	1616685.5	New York State Plane East (ft) NAD 83	10/28/09 13:17	Core	SRC-CU001-TR000034-018024	ENV	18	24	in
3700	RLC-CU001	SRN-CU001-034	THIRD RESIDUAL	SRC-CU001-TR000034	Sediment Residual Core Location	735340.87	1616685.5	New York State Plane East (ft) NAD 83	10/28/09 13:17	Core	SRC-CU001-TR000034-018024	ENV	18	24	in
3701	RLC-CU001	SRN-CU001-035	Inventory	SRC-CU001-FI000035	Sediment Residual Core Location	735421.89	1616686.64	New York State Plane East (ft) NAD 83	7/17/09 9:43	Core	SRC-CU001-FI000035-000006	ENV	0	6	in
3702	RLC-CU001	SRN-CU001-035	Inventory	SRC-CU001-FI000035	Sediment Residual Core Location	735421.89	1616686.64	New York State Plane East (ft) NAD 83	7/17/09 9:43	Core	SRC-CU001-FI000035-000006	ENV	0	6	in
3703	RLC-CU001	SRN-CU001-035	Inventory	SRC-CU001-FI000035	Sediment Residual Core Location	735421.89	1616686.64	New York State Plane East (ft) NAD 83	7/17/09 9:43	Core	SRC-CU001-FI000035-000006	ENV	0	6	in
3704	RLC-CU001	SRN-CU001-035	Inventory	SRC-CU001-FI000035	Sediment Residual Core Location	735421.89	1616686.64	New York State Plane East (ft) NAD 83	7/17/09 9:43	Core	SRC-CU001-FI000035-000006	ENV	0	6	in
3705	RLC-CU001	SRN-CU001-035	Inventory	SRC-CU001-FI000035	Sediment Residual Core Location	735421.89	1616686.64	New York State Plane East (ft) NAD 83	7/17/09 9:43	Core	SRC-CU001-FI000035-000006	ENV	0	6	in

Row ID	sample_name	dup_parent_sample_name	analyte_name	cas_rn	Lab_Reported_Result	Verified_Result	result_unit	Lab_Reported_MDL	Verified_MDL	Lab_Reported_RL	Verified_RL	limit_unit	Lab_Reported_Qualifier	Verified_Qualifier	Detected	Reportable
3641	SRC-CU001-SR000034-012017	NULL	AROCLOR 1016	12674-11-2	NULL	NULL	mg/kg	0.21	0.21	0.8	0.8	mg/kg	U	U	0	1
3642	SRC-CU001-SR000034-012017	NULL	AROCLOR 1221	11104-28-2	19	19	mg/kg	0.21	0.21	0.8	0.8	mg/kg	NULL	NULL	1	1
3643	SRC-CU001-SR000034-012017	NULL	AROCLOR 1232	11141-16-5	NULL	NULL	mg/kg	0.21	0.21	0.8	0.8	mg/kg	U	U	0	1
3644	SRC-CU001-SR000034-012017	NULL	AROCLOR 1242	53469-21-9	11	11	mg/kg	0.21	0.21	0.8	0.8	mg/kg	NULL	NULL	1	1
3645	SRC-CU001-SR000034-012017	NULL	AROCLOR 1248	12672-29-6	NULL	NULL	mg/kg	0.21	0.21	0.8	0.8	mg/kg	U	U	0	1
3646	SRC-CU001-SR000034-012017	NULL	AROCLOR 1254	11097-69-1	NULL	NULL	mg/kg	0.21	0.21	0.8	0.8	mg/kg	U	U	0	1
3647	SRC-CU001-SR000034-012017	NULL	AROCLOR 1260	11096-82-5	NULL	NULL	mg/kg	0.21	0.21	0.8	0.8	mg/kg	U	U	0	1
3648	SRC-CU001-SR000034-012017	NULL	Moisture Content	WC002	37.4	37.4	%	1	1	1	1	%	NULL	NULL	1	1
3649	SRC-CU001-SR000034-012017	NULL	Total PCBs	1336-36-3	30	30	mg/kg	0.21	0.21	3.2	3.2	mg/kg	NULL	NULL	1	1
3650	SRC-CU001-SR000034-012017	NULL	Tri+ PCBs	TRI_PLUS_PCB	12.76555	12.76555	mg/kg	0.21	0.21	0.21	0.21	mg/kg	NULL	NULL	1	1
3651	SRC-CU001-TR000034-000006	NULL	AROCLOR 1016	12674-11-2	NULL	NULL	mg/kg	1	1	2.5	2.5	mg/kg	U	U	0	1
3652	SRC-CU001-TR000034-000006	NULL	AROCLOR 1221	11104-28-2	100	100	mg/kg	1	1	2.5	2.5	mg/kg	NULL	NULL	1	1
3653	SRC-CU001-TR000034-000006	NULL	AROCLOR 1232	11141-16-5	NULL	NULL	mg/kg	1	1	2.5	2.5	mg/kg	U	U	0	1
3654	SRC-CU001-TR000034-000006	NULL	AROCLOR 1242	53469-21-9	54	54	mg/kg	1	1	2.5	2.5	mg/kg	NULL	NULL	1	1
3655	SRC-CU001-TR000034-000006	NULL	AROCLOR 1248	12672-29-6	NULL	NULL	mg/kg	1	1	2.5	2.5	mg/kg	U	U	0	1
3656	SRC-CU001-TR000034-000006	NULL	AROCLOR 1254	11097-69-1	NULL	NULL	mg/kg	1	1	2.5	2.5	mg/kg	U	U	0	1
3657	SRC-CU001-TR000034-000006	NULL	AROCLOR 1260	11096-82-5	NULL	NULL	mg/kg	1	1	2.5	2.5	mg/kg	U	U	0	1
3658	SRC-CU001-TR000034-000006	NULL	Moisture Content	WC002	60	60	%	0.019	0.019	0.019	0.019	%	NULL	NULL	1	1
3659	SRC-CU001-TR000034-000006	NULL	Total PCBs	1336-36-3	154	154	mg/kg	1	1	9.8	9.8	mg/kg	NULL	NULL	1	1
3660	SRC-CU001-TR000034-000006	NULL	Tri+ PCBs	TRI_PLUS_PCB	63.595	63.595	mg/kg	1	1	1	1	mg/kg	NULL	NULL	1	1
3661	SRC-CU001-TR000034-006012	NULL	AROCLOR 1016	12674-11-2	NULL	NULL	mg/kg	3.3	3.3	8	8	mg/kg	U	U	0	1
3662	SRC-CU001-TR000034-006012	NULL	AROCLOR 1221	11104-28-2	170	170	mg/kg	3.3	3.3	8	8	mg/kg	NULL	NULL	1	1
3663	SRC-CU001-TR000034-006012	NULL	AROCLOR 1232	11141-16-5	NULL	NULL	mg/kg	3.3	3.3	8	8	mg/kg	U	U	0	1
3664	SRC-CU001-TR000034-006012	NULL	AROCLOR 1242	53469-21-9	58	58	mg/kg	3.3	3.3	8	8	mg/kg	NULL	NULL	1	1
3665	SRC-CU001-TR000034-006012	NULL	AROCLOR 1248	12672-29-6	NULL	NULL	mg/kg	3.3	3.3	8	8	mg/kg	U	U	0	1
3666	SRC-CU001-TR000034-006012	NULL	AROCLOR 1254	11097-69-1	NULL	NULL	mg/kg	3.3	3.3	8	8	mg/kg	U	U	0	1
3667	SRC-CU001-TR000034-006012	NULL	AROCLOR 1260	11096-82-5	NULL	NULL	mg/kg	3.3	3.3	8	8	mg/kg	U	U	0	1
3668	SRC-CU001-TR000034-006012	NULL	Moisture Content	WC002	31	31	%	0.02	0.02	0.02	0.02	%	NULL	NULL	1	1
3669	SRC-CU001-TR000034-006012	NULL	Total PCBs	1336-36-3	228	228	mg/kg	3.3	3.3	32	32	mg/kg	NULL	NULL	1	1
3670	SRC-CU001-TR000034-006012	NULL	Tri+ PCBs	TRI_PLUS_PCB	78.0815	78.0815	mg/kg	3.3	3.3	3.3	3.3	mg/kg	NULL	NULL	1	1
3671	SRC-CU001-TR000034-012015	NULL	AROCLOR 1016	12674-11-2	NULL	NULL	mg/kg	0.0083	0.0083	0.02	0.02	mg/kg	U	U	0	1
3672	SRC-CU001-TR000034-012015	NULL	AROCLOR 1221	11104-28-2	0.075	0.075	mg/kg	0.0083	0.0083	0.02	0.02	mg/kg	NULL	NULL	1	1
3673	SRC-CU001-TR000034-012015	NULL	AROCLOR 1232	11141-16-5	NULL	NULL	mg/kg	0.0083	0.0083	0.02	0.02	mg/kg	U	U	0	1
3674	SRC-CU001-TR000034-012015	NULL	AROCLOR 1242	53469-21-9	0.021	0.021	mg/kg	0.0083	0.0083	0.02	0.02	mg/kg	NULL	NULL	1	1
3675	SRC-CU001-TR000034-012015	NULL	AROCLOR 1248	12672-29-6	NULL	NULL	mg/kg	0.0083	0.0083	0.02	0.02	mg/kg	U	U	0	1
3676	SRC-CU001-TR000034-012015	NULL	AROCLOR 1254	11097-69-1	NULL	NULL	mg/kg	0.0083	0.0083	0.02	0.02	mg/kg	U	U	0	1
3677	SRC-CU001-TR000034-012015	NULL	AROCLOR 1260	11096-82-5	NULL	NULL	mg/kg	0.0083	0.0083	0.02	0.02	mg/kg	U	U	0	1
3678	SRC-CU001-TR000034-012015	NULL	Moisture Content	WC002	24	24	%	0.018	0.018	0.018	0.018	%	NULL	NULL	1	1
3679	SRC-CU001-TR000034-012015	NULL	Total PCBs	1336-36-3	0.096	0.096	mg/kg	0.0083	0.0083	0.08	0.08	mg/kg	NULL	NULL	1	1
3680	SRC-CU001-TR000034-012015	NULL	Tri+ PCBs	TRI_PLUS_PCB	0.0333865	0.0333865	mg/kg	0.0083	0.0083	0.0083	0.0083	mg/kg	NULL	NULL	1	1
3681	SRC-CU001-TR000034-015018	NULL	AROCLOR 1016	12674-11-2	NULL	NULL	mg/kg	0.0083	0.0083	0.02	0.02	mg/kg	U	U	0	1
3682	SRC-CU001-TR000034-015018	NULL	AROCLOR 1221	11104-28-2	NULL	NULL	mg/kg	0.0083	0.0083	0.02	0.02	mg/kg	U	U	0	1
3683	SRC-CU001-TR000034-015018	NULL	AROCLOR 1232	11141-16-5	NULL	NULL	mg/kg	0.0083	0.0083	0.02	0.02	mg/kg	U	U	0	1
3684	SRC-CU001-TR000034-015018	NULL	AROCLOR 1242	53469-21-9	NULL	NULL	mg/kg	0.0083	0.0083	0.02	0.02	mg/kg	U	U	0	1
3685	SRC-CU001-TR000034-015018	NULL	AROCLOR 1248	12672-29-6	NULL	NULL	mg/kg	0.0083	0.0083	0.02	0.02	mg/kg	U	U	0	1
3686	SRC-CU001-TR000034-015018	NULL	AROCLOR 1254	11097-69-1	NULL	NULL	mg/kg	0.0083	0.0083	0.02	0.02	mg/kg	U	U	0	1
3687	SRC-CU001-TR000034-015018	NULL	AROCLOR 1260	11096-82-5	NULL	NULL	mg/kg	0.0083	0.0083	0.02	0.02	mg/kg	U	U	0	1
3688	SRC-CU001-TR000034-015018	NULL	Moisture Content	WC002	29	29	%	0.02	0.02	0.02	0.02	%	NULL	NULL	1	1
3689	SRC-CU001-TR000034-015018	NULL	Total PCBs	1336-36-3	NULL	NULL	mg/kg	0.0083	0.0083	0.08	0.08	mg/kg	U	U	0	1
3690	SRC-CU001-TR000034-015018	NULL	Tri+ PCBs	TRI_PLUS_PCB	0.008134	0.008134	mg/kg	0.0083	0.0083	0.0083	0.0083	mg/kg	NULL	U	0	1
3691	SRC-CU001-TR000034-018024	NULL	AROCLOR 1016	12674-11-2	NULL	NULL	mg/kg	3.3	3.3	8	8	mg/kg	U	U	0	1
3692	SRC-CU001-TR000034-018024	NULL	AROCLOR 1221	11104-28-2	210	210	mg/kg	3.3	3.3	8	8	mg/kg	NULL	NULL	1	1
3693	SRC-CU001-TR000034-018024	NULL	AROCLOR 1232	11141-16-5	NULL	NULL	mg/kg	3.3	3.3	8	8	mg/kg	U	U	0	1
3694	SRC-CU001-TR000034-018024	NULL	AROCLOR 1242	53469-21-9	59	59	mg/kg	3.3	3.3	8	8	mg/kg	NULL	NULL	1	1
3695	SRC-CU001-TR000034-018024	NULL	AROCLOR 1248	12672-29-6	NULL	NULL	mg/kg	3.3	3.3	8	8	mg/kg	U	U	0	1
3696	SRC-CU001-TR000034-018024	NULL	AROCLOR 1254	11097-69-1	NULL	NULL	mg/kg	3.3	3.3	8	8	mg/kg	U	U	0	1
3697	SRC-CU001-TR000034-018024	NULL	AROCLOR 1260	11096-82-5	NULL	NULL	mg/kg	3.3	3.3	8	8	mg/kg	U	U	0	1
3698	SRC-CU001-TR000034-018024	NULL	Moisture Content	WC002	29	29	%	0.02	0.02	0.02	0.02	%	NULL	NULL	1	1
3699	SRC-CU001-TR000034-018024	NULL	Total PCBs	1336-36-3	269	269	mg/kg	3.3	3.3	32	32	mg/kg	NULL	NULL	1	1
3700	SRC-CU001-TR000034-018024	NULL	Tri+ PCBs	TRI_PLUS_PCB	84.5915	84.5915	mg/kg	3.3	3.3	3.3	3.3	mg/kg	NULL	NULL	1	1
3701	SRC-CU001-FI000035-000006	NULL	AROCLOR 1016	12674-11-2	NULL	NULL	mg/kg	0.2	0.2	0.47	0.47	mg/kg	U	U	0	1
3702	SRC-CU001-FI000035-000006	NULL	AROCLOR 1221	11104-28-2	3.8	3.8	mg/kg	0.2	0.2	0.47	0.47	mg/kg	NULL	NULL	1	1
3703	SRC-CU001-FI000035-000006	NULL	AROCLOR 1232	11141-16-5	NULL	NULL	mg/kg	0.2	0.2	0.47	0.47	mg/kg	U	U	0	1
3704	SRC-CU001-FI000035-000006	NULL	AROCLOR 1242	53469-21-9	6.8	6.8	mg/kg	0.2	0.2	0.47	0.47	mg/kg	NULL	NULL	1	1
3705	SRC-CU001-FI000035-000006	NULL	AROCLOR 1248	12672-29-6	NULL	NULL	mg/kg	0.2	0.2	0.47	0.47	mg/kg	U	U	0	1

CU-01 Residual Core Data
(All Dredging Passes)

Row ID	cu_id	node_id	dredge_pass	core_id	location_type	x_coord	y_coord	coord_system	sample_dt	collection_method	sample_name	sample_type	start_depth	end_depth	depth_unit
3706	RLC-CU001	SRN-CU001-035	Inventory	SRC-CU001-FI000035	Sediment Residual Core Location	735421.89	1616686.64	New York State Plane East (ft) NAD 83	7/17/09 9:43	Core	SRC-CU001-FI000035-000006	ENV	0	6	in
3707	RLC-CU001	SRN-CU001-035	Inventory	SRC-CU001-FI000035	Sediment Residual Core Location	735421.89	1616686.64	New York State Plane East (ft) NAD 83	7/17/09 9:43	Core	SRC-CU001-FI000035-000006	ENV	0	6	in
3708	RLC-CU001	SRN-CU001-035	Inventory	SRC-CU001-FI000035	Sediment Residual Core Location	735421.89	1616686.64	New York State Plane East (ft) NAD 83	7/17/09 9:43	Core	SRC-CU001-FI000035-000006	ENV	0	6	in
3709	RLC-CU001	SRN-CU001-035	Inventory	SRC-CU001-FI000035	Sediment Residual Core Location	735421.89	1616686.64	New York State Plane East (ft) NAD 83	7/17/09 9:43	Core	SRC-CU001-FI000035-000006	ENV	0	6	in
3710	RLC-CU001	SRN-CU001-035	Inventory	SRC-CU001-FI000035	Sediment Residual Core Location	735421.89	1616686.64	New York State Plane East (ft) NAD 83	7/17/09 9:43	Core	SRC-CU001-FI000035-000006	ENV	0	6	in
3711	RLC-CU001	SRN-CU001-035	Inventory	SRC-CU001-FI000035	Sediment Residual Core Location	735421.89	1616686.64	New York State Plane East (ft) NAD 83	7/17/09 9:43	Core	SRC-CU001-FI000035-006012	ENV	6	12	in
3712	RLC-CU001	SRN-CU001-035	Inventory	SRC-CU001-FI000035	Sediment Residual Core Location	735421.89	1616686.64	New York State Plane East (ft) NAD 83	7/17/09 9:43	Core	SRC-CU001-FI000035-006012	ENV	6	12	in
3713	RLC-CU001	SRN-CU001-035	Inventory	SRC-CU001-FI000035	Sediment Residual Core Location	735421.89	1616686.64	New York State Plane East (ft) NAD 83	7/17/09 9:43	Core	SRC-CU001-FI000035-006012	ENV	6	12	in
3714	RLC-CU001	SRN-CU001-035	Inventory	SRC-CU001-FI000035	Sediment Residual Core Location	735421.89	1616686.64	New York State Plane East (ft) NAD 83	7/17/09 9:43	Core	SRC-CU001-FI000035-006012	ENV	6	12	in
3715	RLC-CU001	SRN-CU001-035	Inventory	SRC-CU001-FI000035	Sediment Residual Core Location	735421.89	1616686.64	New York State Plane East (ft) NAD 83	7/17/09 9:43	Core	SRC-CU001-FI000035-006012	ENV	6	12	in
3716	RLC-CU001	SRN-CU001-035	Inventory	SRC-CU001-FI000035	Sediment Residual Core Location	735421.89	1616686.64	New York State Plane East (ft) NAD 83	7/17/09 9:43	Core	SRC-CU001-FI000035-006012	ENV	6	12	in
3717	RLC-CU001	SRN-CU001-035	Inventory	SRC-CU001-FI000035	Sediment Residual Core Location	735421.89	1616686.64	New York State Plane East (ft) NAD 83	7/17/09 9:43	Core	SRC-CU001-FI000035-006012	ENV	6	12	in
3718	RLC-CU001	SRN-CU001-035	Inventory	SRC-CU001-FI000035	Sediment Residual Core Location	735421.89	1616686.64	New York State Plane East (ft) NAD 83	7/17/09 9:43	Core	SRC-CU001-FI000035-006012	ENV	6	12	in
3719	RLC-CU001	SRN-CU001-035	Inventory	SRC-CU001-FI000035	Sediment Residual Core Location	735421.89	1616686.64	New York State Plane East (ft) NAD 83	7/17/09 9:43	Core	SRC-CU001-FI000035-006012	ENV	6	12	in
3720	RLC-CU001	SRN-CU001-035	Inventory	SRC-CU001-FI000035	Sediment Residual Core Location	735421.89	1616686.64	New York State Plane East (ft) NAD 83	7/17/09 9:43	Core	SRC-CU001-FI000035-006012	ENV	6	12	in
3721	RLC-CU001	SRN-CU001-035	Inventory	SRC-CU001-FI000035	Sediment Residual Core Location	735421.89	1616686.64	New York State Plane East (ft) NAD 83	7/17/09 9:43	Core	SRC-CU001-FI000035-012016	ENV	12	16	in
3722	RLC-CU001	SRN-CU001-035	Inventory	SRC-CU001-FI000035	Sediment Residual Core Location	735421.89	1616686.64	New York State Plane East (ft) NAD 83	7/17/09 9:43	Core	SRC-CU001-FI000035-012016	ENV	12	16	in
3723	RLC-CU001	SRN-CU001-035	Inventory	SRC-CU001-FI000035	Sediment Residual Core Location	735421.89	1616686.64	New York State Plane East (ft) NAD 83	7/17/09 9:43	Core	SRC-CU001-FI000035-012016	ENV	12	16	in
3724	RLC-CU001	SRN-CU001-035	Inventory	SRC-CU001-FI000035	Sediment Residual Core Location	735421.89	1616686.64	New York State Plane East (ft) NAD 83	7/17/09 9:43	Core	SRC-CU001-FI000035-012016	ENV	12	16	in
3725	RLC-CU001	SRN-CU001-035	Inventory	SRC-CU001-FI000035	Sediment Residual Core Location	735421.89	1616686.64	New York State Plane East (ft) NAD 83	7/17/09 9:43	Core	SRC-CU001-FI000035-012016	ENV	12	16	in
3726	RLC-CU001	SRN-CU001-035	Inventory	SRC-CU001-FI000035	Sediment Residual Core Location	735421.89	1616686.64	New York State Plane East (ft) NAD 83	7/17/09 9:43	Core	SRC-CU001-FI000035-012016	ENV	12	16	in
3727	RLC-CU001	SRN-CU001-035	Inventory	SRC-CU001-FI000035	Sediment Residual Core Location	735421.89	1616686.64	New York State Plane East (ft) NAD 83	7/17/09 9:43	Core	SRC-CU001-FI000035-012016	ENV	12	16	in
3728	RLC-CU001	SRN-CU001-035	Inventory	SRC-CU001-FI000035	Sediment Residual Core Location	735421.89	1616686.64	New York State Plane East (ft) NAD 83	7/17/09 9:43	Core	SRC-CU001-FI000035-012016	ENV	12	16	in
3729	RLC-CU001	SRN-CU001-035	Inventory	SRC-CU001-FI000035	Sediment Residual Core Location	735421.89	1616686.64	New York State Plane East (ft) NAD 83	7/17/09 9:43	Core	SRC-CU001-FI000035-012016	ENV	12	16	in
3730	RLC-CU001	SRN-CU001-035	Inventory	SRC-CU001-FI000035	Sediment Residual Core Location	735421.89	1616686.64	New York State Plane East (ft) NAD 83	7/17/09 9:43	Core	SRC-CU001-FI000035-012016	ENV	12	16	in
3731	RLC-CU001	SRN-CU001-035	Second Inventory	SRC-CU001-SI000035	Sediment Residual Core Location	735418.61	1616688.09	New York State Plane East (ft) NAD 83	9/18/09 10:52	Core	SRC-CU001-SI000035-000006	ENV	0	6	in
3732	RLC-CU001	SRN-CU001-035	Second Inventory	SRC-CU001-SI000035	Sediment Residual Core Location	735418.61	1616688.09	New York State Plane East (ft) NAD 83	9/18/09 10:52	Core	SRC-CU001-SI000035-000006	ENV	0	6	in
3733	RLC-CU001	SRN-CU001-035	Second Inventory	SRC-CU001-SI000035	Sediment Residual Core Location	735418.61	1616688.09	New York State Plane East (ft) NAD 83	9/18/09 10:52	Core	SRC-CU001-SI000035-000006	ENV	0	6	in
3734	RLC-CU001	SRN-CU001-035	Second Inventory	SRC-CU001-SI000035	Sediment Residual Core Location	735418.61	1616688.09	New York State Plane East (ft) NAD 83	9/18/09 10:52	Core	SRC-CU001-SI000035-000006	ENV	0	6	in
3735	RLC-CU001	SRN-CU001-035	Second Inventory	SRC-CU001-SI000035	Sediment Residual Core Location	735418.61	1616688.09	New York State Plane East (ft) NAD 83	9/18/09 10:52	Core	SRC-CU001-SI000035-000006	ENV	0	6	in
3736	RLC-CU001	SRN-CU001-035	Second Inventory	SRC-CU001-SI000035	Sediment Residual Core Location	735418.61	1616688.09	New York State Plane East (ft) NAD 83	9/18/09 10:52	Core	SRC-CU001-SI000035-000006	ENV	0	6	in
3737	RLC-CU001	SRN-CU001-035	Second Inventory	SRC-CU001-SI000035	Sediment Residual Core Location	735418.61	1616688.09	New York State Plane East (ft) NAD 83	9/18/09 10:52	Core	SRC-CU001-SI000035-000006	ENV	0	6	in
3738	RLC-CU001	SRN-CU001-035	Second Inventory	SRC-CU001-SI000035	Sediment Residual Core Location	735418.61	1616688.09	New York State Plane East (ft) NAD 83	9/18/09 10:52	Core	SRC-CU001-SI000035-000006	ENV	0	6	in
3739	RLC-CU001	SRN-CU001-035	Second Inventory	SRC-CU001-SI000035	Sediment Residual Core Location	735418.61	1616688.09	New York State Plane East (ft) NAD 83	9/18/09 10:52	Core	SRC-CU001-SI000035-000006	ENV	0	6	in
3740	RLC-CU001	SRN-CU001-035	Second Inventory	SRC-CU001-SI000035	Sediment Residual Core Location	735418.61	1616688.09	New York State Plane East (ft) NAD 83	9/18/09 10:52	Core	SRC-CU001-SI000035-000006	ENV	0	6	in
3741	RLC-CU001	SRN-CU001-035	Second Inventory	SRC-CU001-SI000035	Sediment Residual Core Location	735418.61	1616688.09	New York State Plane East (ft) NAD 83	9/18/09 10:52	Core	SRC-CU001-SI000035-006012	ENV	6	12	in
3742	RLC-CU001	SRN-CU001-035	Second Inventory	SRC-CU001-SI000035	Sediment Residual Core Location	735418.61	1616688.09	New York State Plane East (ft) NAD 83	9/18/09 10:52	Core	SRC-CU001-SI000035-006012	ENV	6	12	in
3743	RLC-CU001	SRN-CU001-035	Second Inventory	SRC-CU001-SI000035	Sediment Residual Core Location	735418.61	1616688.09	New York State Plane East (ft) NAD 83	9/18/09 10:52	Core	SRC-CU001-SI000035-006012	ENV	6	12	in
3744	RLC-CU001	SRN-CU001-035	Second Inventory	SRC-CU001-SI000035	Sediment Residual Core Location	735418.61	1616688.09	New York State Plane East (ft) NAD 83	9/18/09 10:52	Core	SRC-CU001-SI000035-006012	ENV	6	12	in
3745	RLC-CU001	SRN-CU001-035	Second Inventory	SRC-CU001-SI000035	Sediment Residual Core Location	735418.61	1616688.09	New York State Plane East (ft) NAD 83	9/18/09 10:52	Core	SRC-CU001-SI000035-006012	ENV	6	12	in
3746	RLC-CU001	SRN-CU001-035	Second Inventory	SRC-CU001-SI000035	Sediment Residual Core Location	735418.61	1616688.09	New York State Plane East (ft) NAD 83	9/18/09 10:52	Core	SRC-CU001-SI000035-006012	ENV	6	12	in
3747	RLC-CU001	SRN-CU001-035	Second Inventory	SRC-CU001-SI000035	Sediment Residual Core Location	735418.61	1616688.09	New York State Plane East (ft) NAD 83	9/18/09 10:52	Core	SRC-CU001-SI000035-006012	ENV	6	12	in
3748	RLC-CU001	SRN-CU001-035	Second Inventory	SRC-CU001-SI000035	Sediment Residual Core Location	735418.61	1616688.09	New York State Plane East (ft) NAD 83	9/18/09 10:52	Core	SRC-CU001-SI000035-006012	ENV	6	12	in
3749	RLC-CU001	SRN-CU001-035	Second Inventory	SRC-CU001-SI000035	Sediment Residual Core Location	735418.61	1616688.09	New York State Plane East (ft) NAD 83	9/18/09 10:52	Core	SRC-CU001-SI000035-006012	ENV	6	12	in
3750	RLC-CU001	SRN-CU001-035	Second Inventory	SRC-CU001-SI000035	Sediment Residual Core Location	735418.61	1616688.09	New York State Plane East (ft) NAD 83	9/18/09 10:52	Core	SRC-CU001-SI000035-006012	ENV	6	12	in
3751	RLC-CU001	SRN-CU001-035	Second Inventory	SRC-CU001-SI000035	Sediment Residual Core Location	735418.61	1616688.09	New York State Plane East (ft) NAD 83	9/18/09 10:52	Core	SRC-CU001-SI000035-012018	ENV	12	18	in
3752	RLC-CU001	SRN-CU001-035	Second Inventory	SRC-CU001-SI000035	Sediment Residual Core Location	735418.61	1616688.09	New York State Plane East (ft) NAD 83	9/18/09 10:52	Core	SRC-CU001-SI000035-012018	ENV	12	18	in
3753	RLC-CU001	SRN-CU001-035	Second Inventory	SRC-CU001-SI000035	Sediment Residual Core Location	735418.61	1616688.09	New York State Plane East (ft) NAD 83	9/18/09 10:52	Core	SRC-CU001-SI000035-012018	ENV	12	18	in
3754	RLC-CU001	SRN-CU001-035	Second Inventory	SRC-CU001-SI000035	Sediment Residual Core Location	735418.61	1616688.09	New York State Plane East (ft) NAD 83	9/18/09 10:52	Core	SRC-CU001-SI000035-012018	ENV	12	18	in
3755	RLC-CU001	SRN-CU001-035	Second Inventory	SRC-CU001-SI000035	Sediment Residual Core Location	735418.61	1616688.09	New York State Plane East (ft) NAD 83	9/18/09 10:52	Core	SRC-CU001-SI000035-012018	ENV	12	18	in
3756	RLC-CU001	SRN-CU001-035	Second Inventory	SRC-CU001-SI000035	Sediment Residual Core Location	735418.61	1616688.09	New York State Plane East (ft) NAD 83	9/18/09 10:52	Core	SRC-CU001-SI000035-012018	ENV	12	18	in
3757	RLC-CU001	SRN-CU001-035	Second Inventory	SRC-CU001-SI000035	Sediment Residual Core Location	735418.61	1616688.09	New York State Plane East (ft) NAD 83	9/18/09 10:52	Core	SRC-CU001-SI000035-012018	ENV	12	18	in
3758	RLC-CU001	SRN-CU001-035	Second Inventory	SRC-CU001-SI000035	Sediment Residual Core Location	735418.61	1616688.09	New York State Plane East (ft) NAD 83	9/18/09 10:52	Core	SRC-CU001-SI000035-012018	ENV	12	18	in
3759	RLC-CU001	SRN-CU001-035	Second Inventory	SRC-CU001-SI000035	Sediment Residual Core Location	735418.61	1616688.09	New York State Plane East (ft) NAD 83	9/18/09 10:52	Core	SRC-CU001-SI000035-012018	ENV	12	18	in
3760	RLC-CU001	SRN-CU001-035	Second Inventory	SRC-CU001-SI000035	Sediment Residual Core Location	735418.61	1616688.09	New York State Plane East (ft) NAD 83	9/18/09 10:52	Core	SRC-CU001-SI000035-012018	ENV	12	18	in
3761	RLC-CU001	SRN-CU001-035	Second Inventory	SRC-CU001-SI000035	Sediment Residual Core Location	735418.61	1616688.09	New York State Plane East (ft) NAD 83	9/18/09 10:52	Core	SRC-CU001-SI000035-018025	ENV	18	25	in
3762	RLC-CU001	SRN-CU001-035	Second Inventory	SRC-CU001-SI000035	Sediment Residual Core Location	735418.61	1616688.09	New York State Plane East (ft) NAD 83	9/18/09 10:52	Core	SRC-CU001-SI000035-018025	ENV	18	25	in
3763	RLC-CU001	SRN-CU001-035	Second Inventory	SRC-CU001-SI000035	Sediment Residual Core Location	735418.61	1616688.09	New York State Plane East (ft) NAD 83	9/18/09 10:52	Core	SRC-CU001-SI000035-018025	ENV	18	25	in
3764	RLC-CU001	SRN-CU001-035	Second Inventory	SRC-CU001-SI000035	Sediment Residual Core Location	735418.61	1616688.09	New York State Plane East (ft) NAD 83	9/18/09 10:52	Core	SRC-CU001-SI000035-018025	ENV	18	25	in
3765	RLC-CU001	SRN-CU001-035	Second Inventory	SRC-CU001-SI000035	Sediment Residual Core Location	735418.61	1616688.09	New York State Plane East (ft) NAD 83	9/18/09 10:52	Core	SRC-CU001-SI000035-018025	ENV	18	25	in
3766	RLC-CU001	SRN-CU001-035	Second Inventory	SRC-CU001-SI000035	Sediment Residual Core Location	735418.61	1616688.09	New York State Plane East (ft) NAD 83	9/18/09 10:52	Core	SRC-CU001-SI000035-018025	ENV	18	25	in
3767	RLC-CU001	SRN-CU001-035	Second Inventory	SRC-CU001-SI000035	Sediment Residual Core Location	735418.61	1616688.09	New York State Plane East (ft) NAD 83	9/18/09 10:52	Core	SRC-CU001-SI000035-018025	ENV	18	25	in
3768	RLC-CU001	SRN-CU001-035	Second Inventory	SRC-CU001-SI000035	Sediment Residual Core Location	735418.61	1616688.09	New York State Plane East (ft) NAD 83	9/18/09 10:52	Core	SRC-CU001-SI000035-018025	ENV	18	25	in
3769	RLC-CU001	SRN-CU001-035	Second Inventory	SRC-CU001-SI000035	Sediment Residual Core Location	735418.61	1616688.09	New York State Plane East (ft) NAD 83	9/18/09 10:52	Core	SRC-CU001-SI000035-018025	ENV	18	25	in
3770	RLC-CU001	SRN-CU001-035	Second Inventory	SRC-CU001-SI000035	Sediment Residual Core Location	735418.61	1616688.09	New York State Plane East (ft) NAD 83	9/18/09 10:52	Core	SRC-CU001-SI000035-018025	ENV	18	25	in

Row ID	sample_name	dup_parent_sample_name	analyte_name	cas_rn	Lab_Reported_Result	Verified_Result	result_unit	Lab_Reported_MDL	Verified_MDL	Lab_Reported_RL	Verified_RL	limit_unit	Lab_Reported_Qualifier	Verified_Qualifier	Detected	Reportable
3706	SRC-CU001-FI000035-000006	NULL	AROCLOR 1254	11097-69-1	1.2	1.2	mg/kg	0.2	0.2	0.47	0.47	mg/kg	NULL	NULL	1	1
3707	SRC-CU001-FI000035-000006	NULL	AROCLOR 1260	11096-82-5	NULL	NULL	mg/kg	0.2	0.2	0.47	0.47	mg/kg	U	U	0	1
3708	SRC-CU001-FI000035-000006	NULL	Moisture Content	WC002	16	16	%	0.02	0.02	0.02	0.02	%	NULL	NULL	1	1
3709	SRC-CU001-FI000035-000006	NULL	Total PCBs	1336-36-3	11.8	11.8	mg/kg	0.2	0.2	0.47	0.47	mg/kg	NULL	NULL	1	1
3710	SRC-CU001-FI000035-000006	NULL	Tri+ PCBs	TRI_PLUS_PCB	7.812	7.812	mg/kg	0.2	0.2	0.2	0.2	mg/kg	NULL	NULL	1	1
3711	SRC-CU001-FI000035-006012	NULL	AROCLOR 1016	12674-11-2	NULL	NULL	mg/kg	0.33	0.33	0.8	0.8	mg/kg	U	U	0	1
3712	SRC-CU001-FI000035-006012	NULL	AROCLOR 1221	11104-28-2	4.1	4.1	mg/kg	0.33	0.33	0.8	0.8	mg/kg	NULL	NULL	1	1
3713	SRC-CU001-FI000035-006012	NULL	AROCLOR 1232	11141-16-5	NULL	NULL	mg/kg	0.33	0.33	0.8	0.8	mg/kg	U	U	0	1
3714	SRC-CU001-FI000035-006012	NULL	AROCLOR 1242	53469-21-9	8.6	8.6	mg/kg	0.33	0.33	0.8	0.8	mg/kg	NULL	NULL	1	1
3715	SRC-CU001-FI000035-006012	NULL	AROCLOR 1248	12672-29-6	NULL	NULL	mg/kg	0.33	0.33	0.8	0.8	mg/kg	U	U	0	1
3716	SRC-CU001-FI000035-006012	NULL	AROCLOR 1254	11097-69-1	NULL	NULL	mg/kg	0.33	0.33	0.8	0.8	mg/kg	U	U	0	1
3717	SRC-CU001-FI000035-006012	NULL	AROCLOR 1260	11096-82-5	NULL	NULL	mg/kg	0.33	0.33	0.8	0.8	mg/kg	U	U	0	1
3718	SRC-CU001-FI000035-006012	NULL	Moisture Content	WC002	19	19	%	0.019	0.019	0.019	0.019	%	NULL	NULL	1	1
3719	SRC-CU001-FI000035-006012	NULL	Total PCBs	1336-36-3	12.7	12.7	mg/kg	0.33	0.33	0.8	0.8	mg/kg	NULL	NULL	1	1
3720	SRC-CU001-FI000035-006012	NULL	Tri+ PCBs	TRI_PLUS_PCB	8.55015	8.55015	mg/kg	0.33	0.33	0.33	0.33	mg/kg	NULL	NULL	1	1
3721	SRC-CU001-FI000035-012016	NULL	AROCLOR 1016	12674-11-2	NULL	NULL	mg/kg	0.33	0.33	0.8	0.8	mg/kg	U	U	0	1
3722	SRC-CU001-FI000035-012016	NULL	AROCLOR 1221	11104-28-2	8.6	8.6	mg/kg	0.33	0.33	0.8	0.8	mg/kg	NULL	NULL	1	1
3723	SRC-CU001-FI000035-012016	NULL	AROCLOR 1232	11141-16-5	NULL	NULL	mg/kg	0.33	0.33	0.8	0.8	mg/kg	U	U	0	1
3724	SRC-CU001-FI000035-012016	NULL	AROCLOR 1242	53469-21-9	10	10	mg/kg	0.33	0.33	0.8	0.8	mg/kg	NULL	NULL	1	1
3725	SRC-CU001-FI000035-012016	NULL	AROCLOR 1248	12672-29-6	NULL	NULL	mg/kg	0.33	0.33	0.8	0.8	mg/kg	U	U	0	1
3726	SRC-CU001-FI000035-012016	NULL	AROCLOR 1254	11097-69-1	NULL	NULL	mg/kg	0.33	0.33	0.8	0.8	mg/kg	U	U	0	1
3727	SRC-CU001-FI000035-012016	NULL	AROCLOR 1260	11096-82-5	NULL	NULL	mg/kg	0.33	0.33	0.8	0.8	mg/kg	U	U	0	1
3728	SRC-CU001-FI000035-012016	NULL	Moisture Content	WC002	22	22	%	0.019	0.019	0.019	0.019	%	NULL	NULL	1	1
3729	SRC-CU001-FI000035-012016	NULL	Total PCBs	1336-36-3	18.6	18.6	mg/kg	0.33	0.33	0.8	0.8	mg/kg	NULL	NULL	1	1
3730	SRC-CU001-FI000035-012016	NULL	Tri+ PCBs	TRI_PLUS_PCB	10.45415	10.45415	mg/kg	0.33	0.33	0.33	0.33	mg/kg	NULL	NULL	1	1
3731	SRC-CU001-SI000035-000006	NULL	AROCLOR 1016	12674-11-2	NULL	NULL	mg/kg	0.092	0.092	0.22	0.22	mg/kg	U	U	0	1
3732	SRC-CU001-SI000035-000006	NULL	AROCLOR 1221	11104-28-2	1.8	1.8	mg/kg	0.092	0.092	0.22	0.22	mg/kg	NULL	NULL	1	1
3733	SRC-CU001-SI000035-000006	NULL	AROCLOR 1232	11141-16-5	NULL	NULL	mg/kg	0.092	0.092	0.22	0.22	mg/kg	U	U	0	1
3734	SRC-CU001-SI000035-000006	NULL	AROCLOR 1242	53469-21-9	3.6	3.6	mg/kg	0.092	0.092	0.22	0.22	mg/kg	NULL	NULL	1	1
3735	SRC-CU001-SI000035-000006	NULL	AROCLOR 1248	12672-29-6	NULL	NULL	mg/kg	0.092	0.092	0.22	0.22	mg/kg	U	U	0	1
3736	SRC-CU001-SI000035-000006	NULL	AROCLOR 1254	11097-69-1	NULL	NULL	mg/kg	0.092	0.092	0.22	0.22	mg/kg	U	U	0	1
3737	SRC-CU001-SI000035-000006	NULL	AROCLOR 1260	11096-82-5	NULL	NULL	mg/kg	0.092	0.092	0.22	0.22	mg/kg	U	U	0	1
3738	SRC-CU001-SI000035-000006	NULL	Moisture Content	WC002	11	11	%	0.019	0.019	0.019	0.019	%	NULL	NULL	1	1
3739	SRC-CU001-SI000035-000006	NULL	Total PCBs	1336-36-3	5.4	5.4	mg/kg	0.092	0.092	0.89	0.89	mg/kg	NULL	NULL	1	1
3740	SRC-CU001-SI000035-000006	NULL	Tri+ PCBs	TRI_PLUS_PCB	3.56986	3.56986	mg/kg	0.092	0.092	0.092	0.092	mg/kg	NULL	NULL	1	1
3741	SRC-CU001-SI000035-006012	NULL	AROCLOR 1016	12674-11-2	NULL	NULL	mg/kg	0.031	0.031	0.12	0.12	mg/kg	U	U	0	1
3742	SRC-CU001-SI000035-006012	NULL	AROCLOR 1221	11104-28-2	1.7	1.7	mg/kg	0.031	0.031	0.12	0.12	mg/kg	NULL	NULL	1	1
3743	SRC-CU001-SI000035-006012	NULL	AROCLOR 1232	11141-16-5	NULL	NULL	mg/kg	0.031	0.031	0.12	0.12	mg/kg	U	U	0	1
3744	SRC-CU001-SI000035-006012	NULL	AROCLOR 1242	53469-21-9	4.4	4.4	mg/kg	0.031	0.031	0.12	0.12	mg/kg	NULL	NULL	1	1
3745	SRC-CU001-SI000035-006012	NULL	AROCLOR 1248	12672-29-6	NULL	NULL	mg/kg	0.031	0.031	0.12	0.12	mg/kg	U	U	0	1
3746	SRC-CU001-SI000035-006012	NULL	AROCLOR 1254	11097-69-1	NULL	NULL	mg/kg	0.031	0.031	0.12	0.12	mg/kg	U	U	0	1
3747	SRC-CU001-SI000035-006012	NULL	AROCLOR 1260	11096-82-5	NULL	NULL	mg/kg	0.031	0.031	0.12	0.12	mg/kg	U	U	0	1
3748	SRC-CU001-SI000035-006012	NULL	Moisture Content	WC002	14.9	14.9	%	1	1	1	1	%	NULL	NULL	1	1
3749	SRC-CU001-SI000035-006012	NULL	Total PCBs	1336-36-3	6.1	6.1	mg/kg	0.031	0.031	0.47	0.47	mg/kg	NULL	NULL	1	1
3750	SRC-CU001-SI000035-006012	NULL	Tri+ PCBs	TRI_PLUS_PCB	4.256105	4.256105	mg/kg	0.031	0.031	0.031	0.031	mg/kg	NULL	NULL	1	1
3751	SRC-CU001-SI000035-012018	NULL	AROCLOR 1016	12674-11-2	NULL	NULL	mg/kg	0.017	0.017	0.065	0.065	mg/kg	U	U	0	1
3752	SRC-CU001-SI000035-012018	NULL	AROCLOR 1221	11104-28-2	1.1	1.1	mg/kg	0.017	0.017	0.065	0.065	mg/kg	NULL	NULL	1	1
3753	SRC-CU001-SI000035-012018	NULL	AROCLOR 1232	11141-16-5	NULL	NULL	mg/kg	0.017	0.017	0.065	0.065	mg/kg	U	U	0	1
3754	SRC-CU001-SI000035-012018	NULL	AROCLOR 1242	53469-21-9	1.5	1.5	mg/kg	0.017	0.017	0.065	0.065	mg/kg	NULL	NULL	1	1
3755	SRC-CU001-SI000035-012018	NULL	AROCLOR 1248	12672-29-6	NULL	NULL	mg/kg	0.017	0.017	0.065	0.065	mg/kg	U	U	0	1
3756	SRC-CU001-SI000035-012018	NULL	AROCLOR 1254	11097-69-1	NULL	NULL	mg/kg	0.017	0.017	0.065	0.065	mg/kg	U	U	0	1
3757	SRC-CU001-SI000035-012018	NULL	AROCLOR 1260	11096-82-5	NULL	NULL	mg/kg	0.017	0.017	0.065	0.065	mg/kg	U	U	0	1
3758	SRC-CU001-SI000035-012018	NULL	Moisture Content	WC002	22.7	22.7	%	1	1	1	1	%	NULL	NULL	1	1
3759	SRC-CU001-SI000035-012018	NULL	Total PCBs	1336-36-3	2.6	2.6	mg/kg	0.017	0.017	0.26	0.26	mg/kg	NULL	NULL	1	1
3760	SRC-CU001-SI000035-012018	NULL	Tri+ PCBs	TRI_PLUS_PCB	1.526735	1.526735	mg/kg	0.017	0.017	0.017	0.017	mg/kg	NULL	NULL	1	1
3761	SRC-CU001-SI000035-018025	NULL	AROCLOR 1016	12674-11-2	NULL	NULL	mg/kg	0.034	0.034	0.13	0.13	mg/kg	U	U	0	1
3762	SRC-CU001-SI000035-018025	NULL	AROCLOR 1221	11104-28-2	2.3	2.3	mg/kg	0.034	0.034	0.13	0.13	mg/kg	NULL	NULL	1	1
3763	SRC-CU001-SI000035-018025	NULL	AROCLOR 1232	11141-16-5	NULL	NULL	mg/kg	0.034	0.034	0.13	0.13	mg/kg	U	U	0	1
3764	SRC-CU001-SI000035-018025	NULL	AROCLOR 1242	53469-21-9	3.4	3.4	mg/kg	0.034	0.034	0.13	0.13	mg/kg	NULL	NULL	1	1
3765	SRC-CU001-SI000035-018025	NULL	AROCLOR 1248	12672-29-6	NULL	NULL	mg/kg	0.034	0.034	0.13	0.13	mg/kg	U	U	0	1
3766	SRC-CU001-SI000035-018025	NULL	AROCLOR 1254	11097-69-1	NULL	NULL	mg/kg	0.034	0.034	0.13	0.13	mg/kg	U	U	0	1
3767	SRC-CU001-SI000035-018025	NULL	AROCLOR 1260	11096-82-5	NULL	NULL	mg/kg	0.034	0.034	0.13	0.13	mg/kg	U	U	0	1
3768	SRC-CU001-SI000035-018025	NULL	Moisture Content	WC002	23.1	23.1	%	1	1	1	1	%	NULL	NULL	1	1
3769	SRC-CU001-SI000035-018025	NULL	Total PCBs	1336-36-3	5.7	5.7	mg/kg	0.034	0.034	0.52	0.52	mg/kg	NULL	NULL	1	1
3770	SRC-CU001-SI000035-018025	NULL	Tri+ PCBs	TRI_PLUS_PCB	3.43147	3.43147	mg/kg	0.034	0.034	0.034	0.034	mg/kg	NULL	NULL	1	1

CU-01 Residual Core Data
(All Dredging Passes)

Row ID	cu_id	node_id	dredge_pass	core_id	location_type	x_coord	y_coord	coord_system	sample_dt	collection_method	sample_name	sample_type	start_depth	end_depth	depth_unit
3771	RLC-CU001	SRN-CU001-035	Second Residual	SRC-CU001-SR000035	Sediment Residual Core Location	735417.52	1616691.8	New York State Plane East (ft) NAD 83	10/16/09 10:17	Core	SRC-CU001-SR000035-000006	ENV	0	6	in
3772	RLC-CU001	SRN-CU001-035	Second Residual	SRC-CU001-SR000035	Sediment Residual Core Location	735417.52	1616691.8	New York State Plane East (ft) NAD 83	10/16/09 10:17	Core	SRC-CU001-SR000035-000006	ENV	0	6	in
3773	RLC-CU001	SRN-CU001-035	Second Residual	SRC-CU001-SR000035	Sediment Residual Core Location	735417.52	1616691.8	New York State Plane East (ft) NAD 83	10/16/09 10:17	Core	SRC-CU001-SR000035-000006	ENV	0	6	in
3774	RLC-CU001	SRN-CU001-035	Second Residual	SRC-CU001-SR000035	Sediment Residual Core Location	735417.52	1616691.8	New York State Plane East (ft) NAD 83	10/16/09 10:17	Core	SRC-CU001-SR000035-000006	ENV	0	6	in
3775	RLC-CU001	SRN-CU001-035	Second Residual	SRC-CU001-SR000035	Sediment Residual Core Location	735417.52	1616691.8	New York State Plane East (ft) NAD 83	10/16/09 10:17	Core	SRC-CU001-SR000035-000006	ENV	0	6	in
3776	RLC-CU001	SRN-CU001-035	Second Residual	SRC-CU001-SR000035	Sediment Residual Core Location	735417.52	1616691.8	New York State Plane East (ft) NAD 83	10/16/09 10:17	Core	SRC-CU001-SR000035-000006	ENV	0	6	in
3777	RLC-CU001	SRN-CU001-035	Second Residual	SRC-CU001-SR000035	Sediment Residual Core Location	735417.52	1616691.8	New York State Plane East (ft) NAD 83	10/16/09 10:17	Core	SRC-CU001-SR000035-000006	ENV	0	6	in
3778	RLC-CU001	SRN-CU001-035	Second Residual	SRC-CU001-SR000035	Sediment Residual Core Location	735417.52	1616691.8	New York State Plane East (ft) NAD 83	10/16/09 10:17	Core	SRC-CU001-SR000035-000006	ENV	0	6	in
3779	RLC-CU001	SRN-CU001-035	Second Residual	SRC-CU001-SR000035	Sediment Residual Core Location	735417.52	1616691.8	New York State Plane East (ft) NAD 83	10/16/09 10:17	Core	SRC-CU001-SR000035-000006	ENV	0	6	in
3780	RLC-CU001	SRN-CU001-035	Second Residual	SRC-CU001-SR000035	Sediment Residual Core Location	735417.52	1616691.8	New York State Plane East (ft) NAD 83	10/16/09 10:17	Core	SRC-CU001-SR000035-000006	ENV	0	6	in
3781	RLC-CU001	SRN-CU001-035	Second Residual	SRC-CU001-SR000035	Sediment Residual Core Location	735417.52	1616691.8	New York State Plane East (ft) NAD 83	10/16/09 10:17	Core	SRC-CU001-SR000035-006012	ENV	6	12	in
3782	RLC-CU001	SRN-CU001-035	Second Residual	SRC-CU001-SR000035	Sediment Residual Core Location	735417.52	1616691.8	New York State Plane East (ft) NAD 83	10/16/09 10:17	Core	SRC-CU001-SR000035-006012	ENV	6	12	in
3783	RLC-CU001	SRN-CU001-035	Second Residual	SRC-CU001-SR000035	Sediment Residual Core Location	735417.52	1616691.8	New York State Plane East (ft) NAD 83	10/16/09 10:17	Core	SRC-CU001-SR000035-006012	ENV	6	12	in
3784	RLC-CU001	SRN-CU001-035	Second Residual	SRC-CU001-SR000035	Sediment Residual Core Location	735417.52	1616691.8	New York State Plane East (ft) NAD 83	10/16/09 10:17	Core	SRC-CU001-SR000035-006012	ENV	6	12	in
3785	RLC-CU001	SRN-CU001-035	Second Residual	SRC-CU001-SR000035	Sediment Residual Core Location	735417.52	1616691.8	New York State Plane East (ft) NAD 83	10/16/09 10:17	Core	SRC-CU001-SR000035-006012	ENV	6	12	in
3786	RLC-CU001	SRN-CU001-035	Second Residual	SRC-CU001-SR000035	Sediment Residual Core Location	735417.52	1616691.8	New York State Plane East (ft) NAD 83	10/16/09 10:17	Core	SRC-CU001-SR000035-006012	ENV	6	12	in
3787	RLC-CU001	SRN-CU001-035	Second Residual	SRC-CU001-SR000035	Sediment Residual Core Location	735417.52	1616691.8	New York State Plane East (ft) NAD 83	10/16/09 10:17	Core	SRC-CU001-SR000035-006012	ENV	6	12	in
3788	RLC-CU001	SRN-CU001-035	Second Residual	SRC-CU001-SR000035	Sediment Residual Core Location	735417.52	1616691.8	New York State Plane East (ft) NAD 83	10/16/09 10:17	Core	SRC-CU001-SR000035-006012	ENV	6	12	in
3789	RLC-CU001	SRN-CU001-035	Second Residual	SRC-CU001-SR000035	Sediment Residual Core Location	735417.52	1616691.8	New York State Plane East (ft) NAD 83	10/16/09 10:17	Core	SRC-CU001-SR000035-006012	ENV	6	12	in
3790	RLC-CU001	SRN-CU001-035	Second Residual	SRC-CU001-SR000035	Sediment Residual Core Location	735417.52	1616691.8	New York State Plane East (ft) NAD 83	10/16/09 10:17	Core	SRC-CU001-SR000035-006012	ENV	6	12	in
3791	RLC-CU001	SRN-CU001-035	THIRD RESIDUAL	SRC-CU001-TR000035	Sediment Residual Core Location	735420.2	1616686.1	New York State Plane East (ft) NAD 83	10/28/09 12:57	Core	SRC-CU001-TR000035-000006	ENV	0	6	in
3792	RLC-CU001	SRN-CU001-035	THIRD RESIDUAL	SRC-CU001-TR000035	Sediment Residual Core Location	735420.2	1616686.1	New York State Plane East (ft) NAD 83	10/28/09 12:57	Core	SRC-CU001-TR000035-000006	ENV	0	6	in
3793	RLC-CU001	SRN-CU001-035	THIRD RESIDUAL	SRC-CU001-TR000035	Sediment Residual Core Location	735420.2	1616686.1	New York State Plane East (ft) NAD 83	10/28/09 12:57	Core	SRC-CU001-TR000035-000006	ENV	0	6	in
3794	RLC-CU001	SRN-CU001-035	THIRD RESIDUAL	SRC-CU001-TR000035	Sediment Residual Core Location	735420.2	1616686.1	New York State Plane East (ft) NAD 83	10/28/09 12:57	Core	SRC-CU001-TR000035-000006	ENV	0	6	in
3795	RLC-CU001	SRN-CU001-035	THIRD RESIDUAL	SRC-CU001-TR000035	Sediment Residual Core Location	735420.2	1616686.1	New York State Plane East (ft) NAD 83	10/28/09 12:57	Core	SRC-CU001-TR000035-000006	ENV	0	6	in
3796	RLC-CU001	SRN-CU001-035	THIRD RESIDUAL	SRC-CU001-TR000035	Sediment Residual Core Location	735420.2	1616686.1	New York State Plane East (ft) NAD 83	10/28/09 12:57	Core	SRC-CU001-TR000035-000006	ENV	0	6	in
3797	RLC-CU001	SRN-CU001-035	THIRD RESIDUAL	SRC-CU001-TR000035	Sediment Residual Core Location	735420.2	1616686.1	New York State Plane East (ft) NAD 83	10/28/09 12:57	Core	SRC-CU001-TR000035-000006	ENV	0	6	in
3798	RLC-CU001	SRN-CU001-035	THIRD RESIDUAL	SRC-CU001-TR000035	Sediment Residual Core Location	735420.2	1616686.1	New York State Plane East (ft) NAD 83	10/28/09 12:57	Core	SRC-CU001-TR000035-000006	ENV	0	6	in
3799	RLC-CU001	SRN-CU001-035	THIRD RESIDUAL	SRC-CU001-TR000035	Sediment Residual Core Location	735420.2	1616686.1	New York State Plane East (ft) NAD 83	10/28/09 12:57	Core	SRC-CU001-TR000035-000006	ENV	0	6	in
3800	RLC-CU001	SRN-CU001-035	THIRD RESIDUAL	SRC-CU001-TR000035	Sediment Residual Core Location	735420.2	1616686.1	New York State Plane East (ft) NAD 83	10/28/09 12:57	Core	SRC-CU001-TR000035-000006	ENV	0	6	in
3801	RLC-CU001	SRN-CU001-035	THIRD RESIDUAL	SRC-CU001-TR000035	Sediment Residual Core Location	735420.2	1616686.1	New York State Plane East (ft) NAD 83	10/28/09 12:57	Core	SRC-CU001-TR000035-006012	ENV	6	12	in
3802	RLC-CU001	SRN-CU001-035	THIRD RESIDUAL	SRC-CU001-TR000035	Sediment Residual Core Location	735420.2	1616686.1	New York State Plane East (ft) NAD 83	10/28/09 12:57	Core	SRC-CU001-TR000035-006012	ENV	6	12	in
3803	RLC-CU001	SRN-CU001-035	THIRD RESIDUAL	SRC-CU001-TR000035	Sediment Residual Core Location	735420.2	1616686.1	New York State Plane East (ft) NAD 83	10/28/09 12:57	Core	SRC-CU001-TR000035-006012	ENV	6	12	in
3804	RLC-CU001	SRN-CU001-035	THIRD RESIDUAL	SRC-CU001-TR000035	Sediment Residual Core Location	735420.2	1616686.1	New York State Plane East (ft) NAD 83	10/28/09 12:57	Core	SRC-CU001-TR000035-006012	ENV	6	12	in
3805	RLC-CU001	SRN-CU001-035	THIRD RESIDUAL	SRC-CU001-TR000035	Sediment Residual Core Location	735420.2	1616686.1	New York State Plane East (ft) NAD 83	10/28/09 12:57	Core	SRC-CU001-TR000035-006012	ENV	6	12	in
3806	RLC-CU001	SRN-CU001-035	THIRD RESIDUAL	SRC-CU001-TR000035	Sediment Residual Core Location	735420.2	1616686.1	New York State Plane East (ft) NAD 83	10/28/09 12:57	Core	SRC-CU001-TR000035-006012	ENV	6	12	in
3807	RLC-CU001	SRN-CU001-035	THIRD RESIDUAL	SRC-CU001-TR000035	Sediment Residual Core Location	735420.2	1616686.1	New York State Plane East (ft) NAD 83	10/28/09 12:57	Core	SRC-CU001-TR000035-006012	ENV	6	12	in
3808	RLC-CU001	SRN-CU001-035	THIRD RESIDUAL	SRC-CU001-TR000035	Sediment Residual Core Location	735420.2	1616686.1	New York State Plane East (ft) NAD 83	10/28/09 12:57	Core	SRC-CU001-TR000035-006012	ENV	6	12	in
3809	RLC-CU001	SRN-CU001-035	THIRD RESIDUAL	SRC-CU001-TR000035	Sediment Residual Core Location	735420.2	1616686.1	New York State Plane East (ft) NAD 83	10/28/09 12:57	Core	SRC-CU001-TR000035-006012	ENV	6	12	in
3810	RLC-CU001	SRN-CU001-035	THIRD RESIDUAL	SRC-CU001-TR000035	Sediment Residual Core Location	735420.2	1616686.1	New York State Plane East (ft) NAD 83	10/28/09 12:57	Core	SRC-CU001-TR000035-006012	ENV	6	12	in
3811	RLC-CU001	SRN-CU001-035	THIRD RESIDUAL	SRC-CU001-TR000035	Sediment Residual Core Location	735420.2	1616686.1	New York State Plane East (ft) NAD 83	10/28/09 12:57	Core	SRC-CU001-TR000035-012015	ENV	12	15	in
3812	RLC-CU001	SRN-CU001-035	THIRD RESIDUAL	SRC-CU001-TR000035	Sediment Residual Core Location	735420.2	1616686.1	New York State Plane East (ft) NAD 83	10/28/09 12:57	Core	SRC-CU001-TR000035-012015	ENV	12	15	in
3813	RLC-CU001	SRN-CU001-035	THIRD RESIDUAL	SRC-CU001-TR000035	Sediment Residual Core Location	735420.2	1616686.1	New York State Plane East (ft) NAD 83	10/28/09 12:57	Core	SRC-CU001-TR000035-012015	ENV	12	15	in
3814	RLC-CU001	SRN-CU001-035	THIRD RESIDUAL	SRC-CU001-TR000035	Sediment Residual Core Location	735420.2	1616686.1	New York State Plane East (ft) NAD 83	10/28/09 12:57	Core	SRC-CU001-TR000035-012015	ENV	12	15	in
3815	RLC-CU001	SRN-CU001-035	THIRD RESIDUAL	SRC-CU001-TR000035	Sediment Residual Core Location	735420.2	1616686.1	New York State Plane East (ft) NAD 83	10/28/09 12:57	Core	SRC-CU001-TR000035-012015	ENV	12	15	in
3816	RLC-CU001	SRN-CU001-035	THIRD RESIDUAL	SRC-CU001-TR000035	Sediment Residual Core Location	735420.2	1616686.1	New York State Plane East (ft) NAD 83	10/28/09 12:57	Core	SRC-CU001-TR000035-012015	ENV	12	15	in
3817	RLC-CU001	SRN-CU001-035	THIRD RESIDUAL	SRC-CU001-TR000035	Sediment Residual Core Location	735420.2	1616686.1	New York State Plane East (ft) NAD 83	10/28/09 12:57	Core	SRC-CU001-TR000035-012015	ENV	12	15	in
3818	RLC-CU001	SRN-CU001-035	THIRD RESIDUAL	SRC-CU001-TR000035	Sediment Residual Core Location	735420.2	1616686.1	New York State Plane East (ft) NAD 83	10/28/09 12:57	Core	SRC-CU001-TR000035-012015	ENV	12	15	in
3819	RLC-CU001	SRN-CU001-035	THIRD RESIDUAL	SRC-CU001-TR000035	Sediment Residual Core Location	735420.2	1616686.1	New York State Plane East (ft) NAD 83	10/28/09 12:57	Core	SRC-CU001-TR000035-012015	ENV	12	15	in
3820	RLC-CU001	SRN-CU001-035	THIRD RESIDUAL	SRC-CU001-TR000035	Sediment Residual Core Location	735420.2	1616686.1	New York State Plane East (ft) NAD 83	10/28/09 12:57	Core	SRC-CU001-TR000035-012015	ENV	12	15	in
3821	RLC-CU001	SRN-CU001-036	Inventory	SRC-CU001-FI000036	Sediment Residual Core Location	735379.58	1616664.46	New York State Plane East (ft) NAD 83	7/17/09 9:28	Core	SRC-CU001-FI000036-000006	ENV	0	6	in
3822	RLC-CU001	SRN-CU001-036	Inventory	SRC-CU001-FI000036	Sediment Residual Core Location	735379.58	1616664.46	New York State Plane East (ft) NAD 83	7/17/09 9:28	Core	SRC-CU001-FI000036-000006	ENV	0	6	in
3823	RLC-CU001	SRN-CU001-036	Inventory	SRC-CU001-FI000036	Sediment Residual Core Location	735379.58	1616664.46	New York State Plane East (ft) NAD 83	7/17/09 9:28	Core	SRC-CU001-FI000036-000006	ENV	0	6	in
3824	RLC-CU001	SRN-CU001-036	Inventory	SRC-CU001-FI000036	Sediment Residual Core Location	735379.58	1616664.46	New York State Plane East (ft) NAD 83	7/17/09 9:28	Core	SRC-CU001-FI000036-000006	ENV	0	6	in
3825	RLC-CU001	SRN-CU001-036	Inventory	SRC-CU001-FI000036	Sediment Residual Core Location	735379.58	1616664.46	New York State Plane East (ft) NAD 83	7/17/09 9:28	Core	SRC-CU001-FI000036-000006	ENV	0	6	in
3826	RLC-CU001	SRN-CU001-036	Inventory	SRC-CU001-FI000036	Sediment Residual Core Location	735379.58	1616664.46	New York State Plane East (ft) NAD 83	7/17/09 9:28	Core	SRC-CU001-FI000036-000006	ENV	0	6	in
3827	RLC-CU001	SRN-CU001-036	Inventory	SRC-CU001-FI000036	Sediment Residual Core Location	735379.58	1616664.46	New York State Plane East (ft) NAD 83	7/17/09 9:28	Core	SRC-CU001-FI000036-000006	ENV	0	6	in
3828	RLC-CU001	SRN-CU001-036	Inventory	SRC-CU001-FI000036	Sediment Residual Core Location	735379.58	1616664.46	New York State Plane East (ft) NAD 83	7/17/09 9:28	Core	SRC-CU001-FI000036-000006	ENV	0	6	in
3829	RLC-CU001	SRN-CU001-036	Inventory	SRC-CU001-FI000036	Sediment Residual Core Location	735379.58	1616664.46	New York State Plane East (ft) NAD 83	7/17/09 9:28	Core	SRC-CU001-FI000036-000006	ENV	0	6	in
3830	RLC-CU001	SRN-CU001-036	Inventory	SRC-CU001-FI000036	Sediment Residual Core Location	735379.58	1616664.46	New York State Plane East (ft) NAD 83	7/17/09 9:28	Core	SRC-CU001-FI000036-000006	ENV	0	6	in
3831	RLC-CU001	SRN-CU001-036	Inventory	SRC-CU001-FI000036	Sediment Residual Core Location	735379.58	1616664.46	New York State Plane East (ft) NAD 83	7/17/09 9:28	Core	SRC-CU001-FI000036-006012	ENV	6	12	in
3832	RLC-CU001	SRN-CU001-036	Inventory	SRC-CU001-FI000036	Sediment Residual Core Location	735379.58	1616664.46	New York State Plane East (ft) NAD 83	7/17/09 9:28	Core	SRC-CU001-FI000036-006012	ENV	6	12	in
3833	RLC-CU001	SRN-CU001-036	Inventory	SRC-CU001-FI000036	Sediment Residual Core Location	735379.58	1616664.46	New York State Plane East (ft) NAD 83	7/17/09 9:28	Core	SRC-CU001-FI000036-006012	ENV	6	12	in
3834	RLC-CU001	SRN-CU001-036	Inventory	SRC-CU001-FI000036	Sediment Residual Core Location	735379.58	1616664.46	New York State Plane East (ft) NAD 83	7/17/09 9:28	Core	SRC-CU001-FI000036-006012	ENV	6	12	in
3835	RLC-CU001	SRN-CU001-036	Inventory	SRC-CU001-FI000036	Sediment Residual Core Location	735379.58	1616664.46	New York State Plane East (ft) NAD 83	7/17/09 9:28	Core	SRC-CU001-FI000036-006012	ENV	6	12	in

Row ID	sample_name	dup_parent_sample_name	analyte_name	cas_rn	Lab_Reported_Result	Verified_Result	result_unit	Lab_Reported_MDL	Verified_MDL	Lab_Reported_RL	Verified_RL	limit_unit	Lab_Reported_Qualifier	Verified_Qualifier	Detected	Reportable
3771	SRC-CU001-SR000035-000006	NULL	AROCLOR 1016	12674-11-2	NULL	NULL	mg/kg	0.17	0.17	0.4	0.4	mg/kg	U	U	0	1
3772	SRC-CU001-SR000035-000006	NULL	AROCLOR 1221	11104-28-2	6.5	6.5	mg/kg	0.17	0.17	0.4	0.4	mg/kg	NULL	NULL	1	1
3773	SRC-CU001-SR000035-000006	NULL	AROCLOR 1232	11141-16-5	NULL	NULL	mg/kg	0.17	0.17	0.4	0.4	mg/kg	U	U	0	1
3774	SRC-CU001-SR000035-000006	NULL	AROCLOR 1242	53469-21-9	8.5	8.5	mg/kg	0.17	0.17	0.4	0.4	mg/kg	NULL	NULL	1	1
3775	SRC-CU001-SR000035-000006	NULL	AROCLOR 1248	12672-29-6	NULL	NULL	mg/kg	0.17	0.17	0.4	0.4	mg/kg	U	U	0	1
3776	SRC-CU001-SR000035-000006	NULL	AROCLOR 1254	11097-69-1	NULL	NULL	mg/kg	0.17	0.17	0.4	0.4	mg/kg	U	U	0	1
3777	SRC-CU001-SR000035-000006	NULL	AROCLOR 1260	11096-82-5	NULL	NULL	mg/kg	0.17	0.17	0.4	0.4	mg/kg	U	U	0	1
3778	SRC-CU001-SR000035-000006	NULL	Moisture Content	WC002	27	27	%	0.019	0.019	0.019	0.019	%	NULL	NULL	1	1
3779	SRC-CU001-SR000035-000006	NULL	Total PCBs	1336-36-3	15	15	mg/kg	0.17	0.17	1.6	1.6	mg/kg	NULL	NULL	1	1
3780	SRC-CU001-SR000035-000006	NULL	Tri+ PCBs	TRI_PLUS_PCB	8.72235	8.72235	mg/kg	0.17	0.17	0.17	0.17	mg/kg	NULL	NULL	1	1
3781	SRC-CU001-SR000035-006012	NULL	AROCLOR 1016	12674-11-2	NULL	NULL	mg/kg	0.033	0.033	0.13	0.13	mg/kg	U	U	0	1
3782	SRC-CU001-SR000035-006012	NULL	AROCLOR 1221	11104-28-2	5.2	5.2	mg/kg	0.033	0.033	0.13	0.13	mg/kg	NULL	NULL	1	1
3783	SRC-CU001-SR000035-006012	NULL	AROCLOR 1232	11141-16-5	NULL	NULL	mg/kg	0.033	0.033	0.13	0.13	mg/kg	U	U	0	1
3784	SRC-CU001-SR000035-006012	NULL	AROCLOR 1242	53469-21-9	5.9	5.9	mg/kg	0.033	0.033	0.13	0.13	mg/kg	NULL	NULL	1	1
3785	SRC-CU001-SR000035-006012	NULL	AROCLOR 1248	12672-29-6	NULL	NULL	mg/kg	0.033	0.033	0.13	0.13	mg/kg	U	U	0	1
3786	SRC-CU001-SR000035-006012	NULL	AROCLOR 1254	11097-69-1	NULL	NULL	mg/kg	0.033	0.033	0.13	0.13	mg/kg	U	U	0	1
3787	SRC-CU001-SR000035-006012	NULL	AROCLOR 1260	11096-82-5	NULL	NULL	mg/kg	0.033	0.033	0.13	0.13	mg/kg	U	U	0	1
3788	SRC-CU001-SR000035-006012	NULL	Moisture Content	WC002	21.6	21.6	%	1	1	1	1	%	NULL	NULL	1	1
3789	SRC-CU001-SR000035-006012	NULL	Total PCBs	1336-36-3	11	11	mg/kg	0.033	0.033	0.51	0.51	mg/kg	NULL	NULL	1	1
3790	SRC-CU001-SR000035-006012	NULL	Tri+ PCBs	TRI_PLUS_PCB	6.112015	6.112015	mg/kg	0.033	0.033	0.033	0.033	mg/kg	NULL	NULL	1	1
3791	SRC-CU001-TR000035-000006	NULL	AROCLOR 1016	12674-11-2	NULL	NULL	mg/kg	0.83	0.83	2	2	mg/kg	U	U	0	1
3792	SRC-CU001-TR000035-000006	NULL	AROCLOR 1221	11104-28-2	54	54	mg/kg	0.83	0.83	2	2	mg/kg	NULL	NULL	1	1
3793	SRC-CU001-TR000035-000006	NULL	AROCLOR 1232	11141-16-5	NULL	NULL	mg/kg	0.83	0.83	2	2	mg/kg	U	U	0	1
3794	SRC-CU001-TR000035-000006	NULL	AROCLOR 1242	53469-21-9	32	32	mg/kg	0.83	0.83	2	2	mg/kg	NULL	NULL	1	1
3795	SRC-CU001-TR000035-000006	NULL	AROCLOR 1248	12672-29-6	NULL	NULL	mg/kg	0.83	0.83	2	2	mg/kg	U	U	0	1
3796	SRC-CU001-TR000035-000006	NULL	AROCLOR 1254	11097-69-1	NULL	NULL	mg/kg	0.83	0.83	2	2	mg/kg	U	U	0	1
3797	SRC-CU001-TR000035-000006	NULL	AROCLOR 1260	11096-82-5	NULL	NULL	mg/kg	0.83	0.83	2	2	mg/kg	U	U	0	1
3798	SRC-CU001-TR000035-000006	NULL	Moisture Content	WC002	27	27	%	0.02	0.02	0.02	0.02	%	NULL	NULL	1	1
3799	SRC-CU001-TR000035-000006	NULL	Total PCBs	1336-36-3	86	86	mg/kg	0.83	0.83	8	8	mg/kg	NULL	NULL	1	1
3800	SRC-CU001-TR000035-000006	NULL	Tri+ PCBs	TRI_PLUS_PCB	37.05765	37.05765	mg/kg	0.83	0.83	0.83	0.83	mg/kg	NULL	NULL	1	1
3801	SRC-CU001-TR000035-006012	NULL	AROCLOR 1016	12674-11-2	NULL	NULL	mg/kg	2.5	2.5	6	6	mg/kg	U	U	0	1
3802	SRC-CU001-TR000035-006012	NULL	AROCLOR 1221	11104-28-2	130	130	mg/kg	2.5	2.5	6	6	mg/kg	NULL	NULL	1	1
3803	SRC-CU001-TR000035-006012	NULL	AROCLOR 1232	11141-16-5	NULL	NULL	mg/kg	2.5	2.5	6	6	mg/kg	U	U	0	1
3804	SRC-CU001-TR000035-006012	NULL	AROCLOR 1242	53469-21-9	36	36	mg/kg	2.5	2.5	6	6	mg/kg	NULL	NULL	1	1
3805	SRC-CU001-TR000035-006012	NULL	AROCLOR 1248	12672-29-6	NULL	NULL	mg/kg	2.5	2.5	6	6	mg/kg	U	U	0	1
3806	SRC-CU001-TR000035-006012	NULL	AROCLOR 1254	11097-69-1	NULL	NULL	mg/kg	2.5	2.5	6	6	mg/kg	U	U	0	1
3807	SRC-CU001-TR000035-006012	NULL	AROCLOR 1260	11096-82-5	NULL	NULL	mg/kg	2.5	2.5	6	6	mg/kg	U	U	0	1
3808	SRC-CU001-TR000035-006012	NULL	Moisture Content	WC002	35	35	%	0.02	0.02	0.02	0.02	%	NULL	NULL	1	1
3809	SRC-CU001-TR000035-006012	NULL	Total PCBs	1336-36-3	166	166	mg/kg	2.5	2.5	24	24	mg/kg	NULL	NULL	1	1
3810	SRC-CU001-TR000035-006012	NULL	Tri+ PCBs	TRI_PLUS_PCB	52.0975	52.0975	mg/kg	2.5	2.5	2.5	2.5	mg/kg	NULL	NULL	1	1
3811	SRC-CU001-TR000035-012015	NULL	AROCLOR 1016	12674-11-2	NULL	NULL	mg/kg	4.2	4.2	10	10	mg/kg	U	U	0	1
3812	SRC-CU001-TR000035-012015	NULL	AROCLOR 1221	11104-28-2	360	360	mg/kg	4.2	4.2	10	10	mg/kg	NULL	NULL	1	1
3813	SRC-CU001-TR000035-012015	NULL	AROCLOR 1232	11141-16-5	NULL	NULL	mg/kg	4.2	4.2	10	10	mg/kg	U	U	0	1
3814	SRC-CU001-TR000035-012015	NULL	AROCLOR 1242	53469-21-9	89	89	mg/kg	4.2	4.2	10	10	mg/kg	NULL	NULL	1	1
3815	SRC-CU001-TR000035-012015	NULL	AROCLOR 1248	12672-29-6	NULL	NULL	mg/kg	4.2	4.2	10	10	mg/kg	U	U	0	1
3816	SRC-CU001-TR000035-012015	NULL	AROCLOR 1254	11097-69-1	NULL	NULL	mg/kg	4.2	4.2	10	10	mg/kg	U	U	0	1
3817	SRC-CU001-TR000035-012015	NULL	AROCLOR 1260	11096-82-5	NULL	NULL	mg/kg	4.2	4.2	10	10	mg/kg	U	U	0	1
3818	SRC-CU001-TR000035-012015	NULL	Moisture Content	WC002	71	71	%	0.019	0.019	0.019	0.019	%	NULL	NULL	1	1
3819	SRC-CU001-TR000035-012015	NULL	Total PCBs	1336-36-3	449	449	mg/kg	4.2	4.2	41	41	mg/kg	NULL	NULL	1	1
3820	SRC-CU001-TR000035-012015	NULL	Tri+ PCBs	TRI_PLUS_PCB	133.301	133.301	mg/kg	4.2	4.2	4.2	4.2	mg/kg	NULL	NULL	1	1
3821	SRC-CU001-FI000036-000006	NULL	AROCLOR 1016	12674-11-2	NULL	NULL	mg/kg	0.16	0.16	0.38	0.38	mg/kg	U	U	0	1
3822	SRC-CU001-FI000036-000006	NULL	AROCLOR 1221	11104-28-2	7.3	7.3	mg/kg	0.16	0.16	0.38	0.38	mg/kg	NULL	NULL	1	1
3823	SRC-CU001-FI000036-000006	NULL	AROCLOR 1232	11141-16-5	NULL	NULL	mg/kg	0.16	0.16	0.38	0.38	mg/kg	U	U	0	1
3824	SRC-CU001-FI000036-000006	NULL	AROCLOR 1242	53469-21-9	6.6	6.6	mg/kg	0.16	0.16	0.38	0.38	mg/kg	NULL	NULL	1	1
3825	SRC-CU001-FI000036-000006	NULL	AROCLOR 1248	12672-29-6	NULL	NULL	mg/kg	0.16	0.16	0.38	0.38	mg/kg	U	U	0	1
3826	SRC-CU001-FI000036-000006	NULL	AROCLOR 1254	11097-69-1	NULL	NULL	mg/kg	0.16	0.16	0.38	0.38	mg/kg	U	U	0	1
3827	SRC-CU001-FI000036-000006	NULL	AROCLOR 1260	11096-82-5	NULL	NULL	mg/kg	0.16	0.16	0.38	0.38	mg/kg	U	U	0	1
3828	SRC-CU001-FI000036-000006	NULL	Moisture Content	WC002	22	22	%	0.019	0.019	0.019	0.019	%	NULL	NULL	1	1
3829	SRC-CU001-FI000036-000006	NULL	Total PCBs	1336-36-3	13.9	13.9	mg/kg	0.16	0.16	0.38	0.38	mg/kg	NULL	NULL	1	1
3830	SRC-CU001-FI000036-000006	NULL	Tri+ PCBs	TRI_PLUS_PCB	7.1008	7.1008	mg/kg	0.16	0.16	0.16	0.16	mg/kg	NULL	NULL	1	1
3831	SRC-CU001-FI000036-006012	NULL	AROCLOR 1016	12674-11-2	NULL	NULL	mg/kg	0.33	0.33	0.8	0.8	mg/kg	U	U	0	1
3832	SRC-CU001-FI000036-006012	NULL	AROCLOR 1221	11104-28-2	8.5	8.5	mg/kg	0.33	0.33	0.8	0.8	mg/kg	NULL	NULL	1	1
3833	SRC-CU001-FI000036-006012	NULL	AROCLOR 1232	11141-16-5	NULL	NULL	mg/kg	0.33	0.33	0.8	0.8	mg/kg	U	U	0	1
3834	SRC-CU001-FI000036-006012	NULL	AROCLOR 1242	53469-21-9	8.3	8.3	mg/kg	0.33	0.33	0.8	0.8	mg/kg	NULL	NULL	1	1
3835	SRC-CU001-FI000036-006012	NULL	AROCLOR 1248	12672-29-6	NULL	NULL	mg/kg	0.33	0.33	0.8	0.8	mg/kg	U	U	0	1

Row ID	cu_id	node_id	dredge_pass	core_id	location_type	x_coord	y_coord	coord_system	sample_dt	collection_method	sample_name	sample_type	start_depth	end_depth	depth_unit
3836	RLC-CU001	SRN-CU001-036	Inventory	SRC-CU001-FI000036	Sediment Residual Core Location	735379.58	1616664.46	New York State Plane East (ft) NAD 83	7/17/09 9:28	Core	SRC-CU001-FI000036-006012	ENV	6	12	in
3837	RLC-CU001	SRN-CU001-036	Inventory	SRC-CU001-FI000036	Sediment Residual Core Location	735379.58	1616664.46	New York State Plane East (ft) NAD 83	7/17/09 9:28	Core	SRC-CU001-FI000036-006012	ENV	6	12	in
3838	RLC-CU001	SRN-CU001-036	Inventory	SRC-CU001-FI000036	Sediment Residual Core Location	735379.58	1616664.46	New York State Plane East (ft) NAD 83	7/17/09 9:28	Core	SRC-CU001-FI000036-006012	ENV	6	12	in
3839	RLC-CU001	SRN-CU001-036	Inventory	SRC-CU001-FI000036	Sediment Residual Core Location	735379.58	1616664.46	New York State Plane East (ft) NAD 83	7/17/09 9:28	Core	SRC-CU001-FI000036-006012	ENV	6	12	in
3840	RLC-CU001	SRN-CU001-036	Inventory	SRC-CU001-FI000036	Sediment Residual Core Location	735379.58	1616664.46	New York State Plane East (ft) NAD 83	7/17/09 9:28	Core	SRC-CU001-FI000036-006012	ENV	6	12	in
3841	RLC-CU001	SRN-CU001-036	Inventory	SRC-CU001-FI000036	Sediment Residual Core Location	735379.58	1616664.46	New York State Plane East (ft) NAD 83	7/17/09 9:28	Core	SRC-CU001-FI000036-012018	ENV	12	18	in
3842	RLC-CU001	SRN-CU001-036	Inventory	SRC-CU001-FI000036	Sediment Residual Core Location	735379.58	1616664.46	New York State Plane East (ft) NAD 83	7/17/09 9:28	Core	SRC-CU001-FI000036-012018	ENV	12	18	in
3843	RLC-CU001	SRN-CU001-036	Inventory	SRC-CU001-FI000036	Sediment Residual Core Location	735379.58	1616664.46	New York State Plane East (ft) NAD 83	7/17/09 9:28	Core	SRC-CU001-FI000036-012018	ENV	12	18	in
3844	RLC-CU001	SRN-CU001-036	Inventory	SRC-CU001-FI000036	Sediment Residual Core Location	735379.58	1616664.46	New York State Plane East (ft) NAD 83	7/17/09 9:28	Core	SRC-CU001-FI000036-012018	ENV	12	18	in
3845	RLC-CU001	SRN-CU001-036	Inventory	SRC-CU001-FI000036	Sediment Residual Core Location	735379.58	1616664.46	New York State Plane East (ft) NAD 83	7/17/09 9:28	Core	SRC-CU001-FI000036-012018	ENV	12	18	in
3846	RLC-CU001	SRN-CU001-036	Inventory	SRC-CU001-FI000036	Sediment Residual Core Location	735379.58	1616664.46	New York State Plane East (ft) NAD 83	7/17/09 9:28	Core	SRC-CU001-FI000036-012018	ENV	12	18	in
3847	RLC-CU001	SRN-CU001-036	Inventory	SRC-CU001-FI000036	Sediment Residual Core Location	735379.58	1616664.46	New York State Plane East (ft) NAD 83	7/17/09 9:28	Core	SRC-CU001-FI000036-012018	ENV	12	18	in
3848	RLC-CU001	SRN-CU001-036	Inventory	SRC-CU001-FI000036	Sediment Residual Core Location	735379.58	1616664.46	New York State Plane East (ft) NAD 83	7/17/09 9:28	Core	SRC-CU001-FI000036-012018	ENV	12	18	in
3849	RLC-CU001	SRN-CU001-036	Inventory	SRC-CU001-FI000036	Sediment Residual Core Location	735379.58	1616664.46	New York State Plane East (ft) NAD 83	7/17/09 9:28	Core	SRC-CU001-FI000036-012018	ENV	12	18	in
3850	RLC-CU001	SRN-CU001-036	Inventory	SRC-CU001-FI000036	Sediment Residual Core Location	735379.58	1616664.46	New York State Plane East (ft) NAD 83	7/17/09 9:28	Core	SRC-CU001-FI000036-012018	ENV	12	18	in
3851	RLC-CU001	SRN-CU001-036	Second Inventory	SRC-CU001-SI000036	Sediment Residual Core Location	735380.74	1616657.62	New York State Plane East (ft) NAD 83	9/18/09 11:35	Core	SRC-CU001-SI000036-000006	ENV	0	6	in
3852	RLC-CU001	SRN-CU001-036	Second Inventory	SRC-CU001-SI000036	Sediment Residual Core Location	735380.74	1616657.62	New York State Plane East (ft) NAD 83	9/18/09 11:35	Core	SRC-CU001-SI000036-000006	ENV	0	6	in
3853	RLC-CU001	SRN-CU001-036	Second Inventory	SRC-CU001-SI000036	Sediment Residual Core Location	735380.74	1616657.62	New York State Plane East (ft) NAD 83	9/18/09 11:35	Core	SRC-CU001-SI000036-000006	ENV	0	6	in
3854	RLC-CU001	SRN-CU001-036	Second Inventory	SRC-CU001-SI000036	Sediment Residual Core Location	735380.74	1616657.62	New York State Plane East (ft) NAD 83	9/18/09 11:35	Core	SRC-CU001-SI000036-000006	ENV	0	6	in
3855	RLC-CU001	SRN-CU001-036	Second Inventory	SRC-CU001-SI000036	Sediment Residual Core Location	735380.74	1616657.62	New York State Plane East (ft) NAD 83	9/18/09 11:35	Core	SRC-CU001-SI000036-000006	ENV	0	6	in
3856	RLC-CU001	SRN-CU001-036	Second Inventory	SRC-CU001-SI000036	Sediment Residual Core Location	735380.74	1616657.62	New York State Plane East (ft) NAD 83	9/18/09 11:35	Core	SRC-CU001-SI000036-000006	ENV	0	6	in
3857	RLC-CU001	SRN-CU001-036	Second Inventory	SRC-CU001-SI000036	Sediment Residual Core Location	735380.74	1616657.62	New York State Plane East (ft) NAD 83	9/18/09 11:35	Core	SRC-CU001-SI000036-000006	ENV	0	6	in
3858	RLC-CU001	SRN-CU001-036	Second Inventory	SRC-CU001-SI000036	Sediment Residual Core Location	735380.74	1616657.62	New York State Plane East (ft) NAD 83	9/18/09 11:35	Core	SRC-CU001-SI000036-000006	ENV	0	6	in
3859	RLC-CU001	SRN-CU001-036	Second Inventory	SRC-CU001-SI000036	Sediment Residual Core Location	735380.74	1616657.62	New York State Plane East (ft) NAD 83	9/18/09 11:35	Core	SRC-CU001-SI000036-000006	ENV	0	6	in
3860	RLC-CU001	SRN-CU001-036	Second Inventory	SRC-CU001-SI000036	Sediment Residual Core Location	735380.74	1616657.62	New York State Plane East (ft) NAD 83	9/18/09 11:35	Core	SRC-CU001-SI000036-000006	ENV	0	6	in
3861	RLC-CU001	SRN-CU001-036	Second Inventory	SRC-CU001-SI000036	Sediment Residual Core Location	735380.74	1616657.62	New York State Plane East (ft) NAD 83	9/18/09 11:35	Core	SRC-CU001-SI000036-006012	ENV	6	12	in
3862	RLC-CU001	SRN-CU001-036	Second Inventory	SRC-CU001-SI000036	Sediment Residual Core Location	735380.74	1616657.62	New York State Plane East (ft) NAD 83	9/18/09 11:35	Core	SRC-CU001-SI000036-006012	ENV	6	12	in
3863	RLC-CU001	SRN-CU001-036	Second Inventory	SRC-CU001-SI000036	Sediment Residual Core Location	735380.74	1616657.62	New York State Plane East (ft) NAD 83	9/18/09 11:35	Core	SRC-CU001-SI000036-006012	ENV	6	12	in
3864	RLC-CU001	SRN-CU001-036	Second Inventory	SRC-CU001-SI000036	Sediment Residual Core Location	735380.74	1616657.62	New York State Plane East (ft) NAD 83	9/18/09 11:35	Core	SRC-CU001-SI000036-006012	ENV	6	12	in
3865	RLC-CU001	SRN-CU001-036	Second Inventory	SRC-CU001-SI000036	Sediment Residual Core Location	735380.74	1616657.62	New York State Plane East (ft) NAD 83	9/18/09 11:35	Core	SRC-CU001-SI000036-006012	ENV	6	12	in
3866	RLC-CU001	SRN-CU001-036	Second Inventory	SRC-CU001-SI000036	Sediment Residual Core Location	735380.74	1616657.62	New York State Plane East (ft) NAD 83	9/18/09 11:35	Core	SRC-CU001-SI000036-006012	ENV	6	12	in
3867	RLC-CU001	SRN-CU001-036	Second Inventory	SRC-CU001-SI000036	Sediment Residual Core Location	735380.74	1616657.62	New York State Plane East (ft) NAD 83	9/18/09 11:35	Core	SRC-CU001-SI000036-006012	ENV	6	12	in
3868	RLC-CU001	SRN-CU001-036	Second Inventory	SRC-CU001-SI000036	Sediment Residual Core Location	735380.74	1616657.62	New York State Plane East (ft) NAD 83	9/18/09 11:35	Core	SRC-CU001-SI000036-006012	ENV	6	12	in
3869	RLC-CU001	SRN-CU001-036	Second Inventory	SRC-CU001-SI000036	Sediment Residual Core Location	735380.74	1616657.62	New York State Plane East (ft) NAD 83	9/18/09 11:35	Core	SRC-CU001-SI000036-006012	ENV	6	12	in
3870	RLC-CU001	SRN-CU001-036	Second Inventory	SRC-CU001-SI000036	Sediment Residual Core Location	735380.74	1616657.62	New York State Plane East (ft) NAD 83	9/18/09 11:35	Core	SRC-CU001-SI000036-006012	ENV	6	12	in
3871	RLC-CU001	SRN-CU001-036	Second Inventory	SRC-CU001-SI000036	Sediment Residual Core Location	735380.74	1616657.62	New York State Plane East (ft) NAD 83	9/18/09 11:35	Core	SRC-CU001-SI000036-012015	ENV	12	15	in
3872	RLC-CU001	SRN-CU001-036	Second Inventory	SRC-CU001-SI000036	Sediment Residual Core Location	735380.74	1616657.62	New York State Plane East (ft) NAD 83	9/18/09 11:35	Core	SRC-CU001-SI000036-012015	ENV	12	15	in
3873	RLC-CU001	SRN-CU001-036	Second Inventory	SRC-CU001-SI000036	Sediment Residual Core Location	735380.74	1616657.62	New York State Plane East (ft) NAD 83	9/18/09 11:35	Core	SRC-CU001-SI000036-012015	ENV	12	15	in
3874	RLC-CU001	SRN-CU001-036	Second Inventory	SRC-CU001-SI000036	Sediment Residual Core Location	735380.74	1616657.62	New York State Plane East (ft) NAD 83	9/18/09 11:35	Core	SRC-CU001-SI000036-012015	ENV	12	15	in
3875	RLC-CU001	SRN-CU001-036	Second Inventory	SRC-CU001-SI000036	Sediment Residual Core Location	735380.74	1616657.62	New York State Plane East (ft) NAD 83	9/18/09 11:35	Core	SRC-CU001-SI000036-012015	ENV	12	15	in
3876	RLC-CU001	SRN-CU001-036	Second Inventory	SRC-CU001-SI000036	Sediment Residual Core Location	735380.74	1616657.62	New York State Plane East (ft) NAD 83	9/18/09 11:35	Core	SRC-CU001-SI000036-012015	ENV	12	15	in
3877	RLC-CU001	SRN-CU001-036	Second Inventory	SRC-CU001-SI000036	Sediment Residual Core Location	735380.74	1616657.62	New York State Plane East (ft) NAD 83	9/18/09 11:35	Core	SRC-CU001-SI000036-012015	ENV	12	15	in
3878	RLC-CU001	SRN-CU001-036	Second Inventory	SRC-CU001-SI000036	Sediment Residual Core Location	735380.74	1616657.62	New York State Plane East (ft) NAD 83	9/18/09 11:35	Core	SRC-CU001-SI000036-012015	ENV	12	15	in
3879	RLC-CU001	SRN-CU001-036	Second Inventory	SRC-CU001-SI000036	Sediment Residual Core Location	735380.74	1616657.62	New York State Plane East (ft) NAD 83	9/18/09 11:35	Core	SRC-CU001-SI000036-012015	ENV	12	15	in
3880	RLC-CU001	SRN-CU001-036	Second Inventory	SRC-CU001-SI000036	Sediment Residual Core Location	735380.74	1616657.62	New York State Plane East (ft) NAD 83	9/18/09 11:35	Core	SRC-CU001-SI000036-012015	ENV	12	15	in
3881	RLC-CU001	SRN-CU001-036	Second Residual	SRC-CU001-SR000036	Sediment Residual Core Location	735381.21	1616664.94	New York State Plane East (ft) NAD 83	10/16/09 10:09	Core	SRC-CU001-SR000036-000006	ENV	0	6	in
3882	RLC-CU001	SRN-CU001-036	Second Residual	SRC-CU001-SR000036	Sediment Residual Core Location	735381.21	1616664.94	New York State Plane East (ft) NAD 83	10/16/09 10:09	Core	SRC-CU001-SR000036-000006	ENV	0	6	in
3883	RLC-CU001	SRN-CU001-036	Second Residual	SRC-CU001-SR000036	Sediment Residual Core Location	735381.21	1616664.94	New York State Plane East (ft) NAD 83	10/16/09 10:09	Core	SRC-CU001-SR000036-000006	ENV	0	6	in
3884	RLC-CU001	SRN-CU001-036	Second Residual	SRC-CU001-SR000036	Sediment Residual Core Location	735381.21	1616664.94	New York State Plane East (ft) NAD 83	10/16/09 10:09	Core	SRC-CU001-SR000036-000006	ENV	0	6	in
3885	RLC-CU001	SRN-CU001-036	Second Residual	SRC-CU001-SR000036	Sediment Residual Core Location	735381.21	1616664.94	New York State Plane East (ft) NAD 83	10/16/09 10:09	Core	SRC-CU001-SR000036-000006	ENV	0	6	in
3886	RLC-CU001	SRN-CU001-036	Second Residual	SRC-CU001-SR000036	Sediment Residual Core Location	735381.21	1616664.94	New York State Plane East (ft) NAD 83	10/16/09 10:09	Core	SRC-CU001-SR000036-000006	ENV	0	6	in
3887	RLC-CU001	SRN-CU001-036	Second Residual	SRC-CU001-SR000036	Sediment Residual Core Location	735381.21	1616664.94	New York State Plane East (ft) NAD 83	10/16/09 10:09	Core	SRC-CU001-SR000036-000006	ENV	0	6	in
3888	RLC-CU001	SRN-CU001-036	Second Residual	SRC-CU001-SR000036	Sediment Residual Core Location	735381.21	1616664.94	New York State Plane East (ft) NAD 83	10/16/09 10:09	Core	SRC-CU001-SR000036-000006	ENV	0	6	in
3889	RLC-CU001	SRN-CU001-036	Second Residual	SRC-CU001-SR000036	Sediment Residual Core Location	735381.21	1616664.94	New York State Plane East (ft) NAD 83	10/16/09 10:09	Core	SRC-CU001-SR000036-000006	ENV	0	6	in
3890	RLC-CU001	SRN-CU001-036	Second Residual	SRC-CU001-SR000036	Sediment Residual Core Location	735381.21	1616664.94	New York State Plane East (ft) NAD 83	10/16/09 10:09	Core	SRC-CU001-SR000036-000006	ENV	0	6	in
3891	RLC-CU001	SRN-CU001-036	Second Residual	SRC-CU001-SR000036	Sediment Residual Core Location	735381.21	1616664.94	New York State Plane East (ft) NAD 83	10/16/09 10:09	Core	SRC-CU001-SR000036-006012	ENV	6	12	in
3892	RLC-CU001	SRN-CU001-036	Second Residual	SRC-CU001-SR000036	Sediment Residual Core Location	735381.21	1616664.94	New York State Plane East (ft) NAD 83	10/16/09 10:09	Core	SRC-CU001-SR000036-006012	ENV	6	12	in
3893	RLC-CU001	SRN-CU001-036	Second Residual	SRC-CU001-SR000036	Sediment Residual Core Location	735381.21	1616664.94	New York State Plane East (ft) NAD 83	10/16/09 10:09	Core	SRC-CU001-SR000036-006012	ENV	6	12	in
3894	RLC-CU001	SRN-CU001-036	Second Residual	SRC-CU001-SR000036	Sediment Residual Core Location	735381.21	1616664.94	New York State Plane East (ft) NAD 83	10/16/09 10:09	Core	SRC-CU001-SR000036-006012	ENV	6	12	in
3895	RLC-CU001	SRN-CU001-036	Second Residual	SRC-CU001-SR000036	Sediment Residual Core Location	735381.21	1616664.94	New York State Plane East (ft) NAD 83	10/16/09 10:09	Core	SRC-CU001-SR000036-006012	ENV	6	12	in
3896	RLC-CU001	SRN-CU001-036	Second Residual	SRC-CU001-SR000036	Sediment Residual Core Location	735381.21	1616664.94	New York State Plane East (ft) NAD 83	10/16/09 10:09	Core	SRC-CU001-SR000036-006012	ENV	6	12	in
3897	RLC-CU001	SRN-CU001-036	Second Residual	SRC-CU001-SR000036	Sediment Residual Core Location	735381.21	1616664.94	New York State Plane East (ft) NAD 83	10/16/09 10:09	Core	SRC-CU001-SR000036-006012	ENV	6	12	in
3898	RLC-CU001	SRN-CU001-036	Second Residual	SRC-CU001-SR000036	Sediment Residual Core Location	735381.21	1616664.94	New York State Plane East (ft) NAD 83	10/16/09 10:09	Core	SRC-CU001-SR000036-006012	ENV	6	12	in
3899	RLC-CU001	SRN-CU001-036	Second Residual	SRC-CU001-SR000036	Sediment Residual Core Location	735381.21	1616664.94	New York State Plane East (ft) NAD 83	10/16/09 10:09	Core	SRC-CU001-SR000036-006012	ENV	6	12	in
3900	RLC-CU001	SRN-CU001-036	Second Residual	SRC-CU001-SR000036	Sediment Residual Core Location	735381.21	1616664.94	New York State Plane East (ft) NAD 83	10/16/09 10:09	Core	SRC-CU001-SR000036-006012	ENV	6	12	in

Row ID	sample_name	dup_parent_sample_name	analyte_name	cas_rn	Lab_Reported_Result	Verified_Result	result_unit	Lab_Reported_MDL	Verified_MDL	Lab_Reported_RL	Verified_RL	limit_unit	Lab_Reported_Qualifier	Verified_Qualifier	Detected	Reportable
3836	SRC-CU001-FI000036-006012	NULL	AROCLOR 1254	11097-69-1	NULL	NULL	mg/kg	0.33	0.33	0.8	0.8	mg/kg	U	U	0	1
3837	SRC-CU001-FI000036-006012	NULL	AROCLOR 1260	11096-82-5	NULL	NULL	mg/kg	0.33	0.33	0.8	0.8	mg/kg	U	U	0	1
3838	SRC-CU001-FI000036-006012	NULL	Moisture Content	WC002	19	19	%	0.02	0.02	0.02	0.02	%	NULL	NULL	1	1
3839	SRC-CU001-FI000036-006012	NULL	Total PCBs	1336-36-3	16.8	16.8	mg/kg	0.33	0.33	0.8	0.8	mg/kg	NULL	NULL	1	1
3840	SRC-CU001-FI000036-006012	NULL	Tri+ PCBs	TRI_PLUS_PCB	8.89315	8.89315	mg/kg	0.33	0.33	0.33	0.33	mg/kg	NULL	NULL	1	1
3841	SRC-CU001-FI000036-012018	NULL	AROCLOR 1016	12674-11-2	NULL	NULL	mg/kg	0.26	0.26	0.63	0.63	mg/kg	U	U	0	1
3842	SRC-CU001-FI000036-012018	NULL	AROCLOR 1221	11104-28-2	6.2	6.2	mg/kg	0.26	0.26	0.63	0.63	mg/kg	NULL	NULL	1	1
3843	SRC-CU001-FI000036-012018	NULL	AROCLOR 1232	11141-16-5	NULL	NULL	mg/kg	0.26	0.26	0.63	0.63	mg/kg	U	U	0	1
3844	SRC-CU001-FI000036-012018	NULL	AROCLOR 1242	53469-21-9	9.7	9.7	mg/kg	0.26	0.26	0.63	0.63	mg/kg	NULL	NULL	1	1
3845	SRC-CU001-FI000036-012018	NULL	AROCLOR 1248	12672-29-6	NULL	NULL	mg/kg	0.26	0.26	0.63	0.63	mg/kg	U	U	0	1
3846	SRC-CU001-FI000036-012018	NULL	AROCLOR 1254	11097-69-1	NULL	NULL	mg/kg	0.26	0.26	0.63	0.63	mg/kg	U	U	0	1
3847	SRC-CU001-FI000036-012018	NULL	AROCLOR 1260	11096-82-5	NULL	NULL	mg/kg	0.26	0.26	0.63	0.63	mg/kg	U	U	0	1
3848	SRC-CU001-FI000036-012018	NULL	Moisture Content	WC002	22	22	%	0.019	0.019	0.019	0.019	%	NULL	NULL	1	1
3849	SRC-CU001-FI000036-012018	NULL	Total PCBs	1336-36-3	15.9	15.9	mg/kg	0.26	0.26	0.63	0.63	mg/kg	NULL	NULL	1	1
3850	SRC-CU001-FI000036-012018	NULL	Tri+ PCBs	TRI_PLUS_PCB	9.8133	9.8133	mg/kg	0.26	0.26	0.26	0.26	mg/kg	NULL	NULL	1	1
3851	SRC-CU001-SI000036-000006	NULL	AROCLOR 1016	12674-11-2	NULL	NULL	mg/kg	0.24	0.24	0.58	0.58	mg/kg	U	U	0	1
3852	SRC-CU001-SI000036-000006	NULL	AROCLOR 1221	11104-28-2	9.4	9.4	mg/kg	0.24	0.24	0.58	0.58	mg/kg	NULL	NULL	1	1
3853	SRC-CU001-SI000036-000006	NULL	AROCLOR 1232	11141-16-5	NULL	NULL	mg/kg	0.24	0.24	0.58	0.58	mg/kg	U	U	0	1
3854	SRC-CU001-SI000036-000006	NULL	AROCLOR 1242	53469-21-9	8.9	8.9	mg/kg	0.24	0.24	0.58	0.58	mg/kg	NULL	NULL	1	1
3855	SRC-CU001-SI000036-000006	NULL	AROCLOR 1248	12672-29-6	NULL	NULL	mg/kg	0.24	0.24	0.58	0.58	mg/kg	U	U	0	1
3856	SRC-CU001-SI000036-000006	NULL	AROCLOR 1254	11097-69-1	1.5	1.5	mg/kg	0.24	0.24	0.58	0.58	mg/kg	NULL	NULL	1	1
3857	SRC-CU001-SI000036-000006	NULL	AROCLOR 1260	11096-82-5	NULL	NULL	mg/kg	0.24	0.24	0.58	0.58	mg/kg	U	U	0	1
3858	SRC-CU001-SI000036-000006	NULL	Moisture Content	WC002	32	32	%	0.02	0.02	0.02	0.02	%	NULL	NULL	1	1
3859	SRC-CU001-SI000036-000006	NULL	Total PCBs	1336-36-3	19.8	19.8	mg/kg	0.24	0.24	2.3	2.3	mg/kg	NULL	NULL	1	1
3860	SRC-CU001-SI000036-000006	NULL	Tri+ PCBs	TRI_PLUS_PCB	10.78	10.78	mg/kg	0.24	0.24	0.24	0.24	mg/kg	NULL	NULL	1	1
3861	SRC-CU001-SI000036-006012	NULL	AROCLOR 1016	12674-11-2	NULL	NULL	mg/kg	0.069	0.069	0.27	0.27	mg/kg	U	U	0	1
3862	SRC-CU001-SI000036-006012	NULL	AROCLOR 1221	11104-28-2	3	3	mg/kg	0.069	0.069	0.27	0.27	mg/kg	NULL	NULL	1	1
3863	SRC-CU001-SI000036-006012	NULL	AROCLOR 1232	11141-16-5	NULL	NULL	mg/kg	0.069	0.069	0.27	0.27	mg/kg	U	U	0	1
3864	SRC-CU001-SI000036-006012	NULL	AROCLOR 1242	53469-21-9	2.7	2.7	mg/kg	0.069	0.069	0.27	0.27	mg/kg	NULL	NULL	1	1
3865	SRC-CU001-SI000036-006012	NULL	AROCLOR 1248	12672-29-6	NULL	NULL	mg/kg	0.069	0.069	0.27	0.27	mg/kg	U	U	0	1
3866	SRC-CU001-SI000036-006012	NULL	AROCLOR 1254	11097-69-1	NULL	NULL	mg/kg	0.069	0.069	0.27	0.27	mg/kg	U	U	0	1
3867	SRC-CU001-SI000036-006012	NULL	AROCLOR 1260	11096-82-5	NULL	NULL	mg/kg	0.069	0.069	0.27	0.27	mg/kg	U	U	0	1
3868	SRC-CU001-SI000036-006012	NULL	Moisture Content	WC002	24.7	24.7	%	1	1	1	1	%	NULL	NULL	1	1
3869	SRC-CU001-SI000036-006012	NULL	Total PCBs	1336-36-3	5.7	5.7	mg/kg	0.069	0.069	1.1	1.1	mg/kg	NULL	NULL	1	1
3870	SRC-CU001-SI000036-006012	NULL	Tri+ PCBs	TRI_PLUS_PCB	2.908395	2.908395	mg/kg	0.069	0.069	0.069	0.069	mg/kg	NULL	NULL	1	1
3871	SRC-CU001-SI000036-012015	NULL	AROCLOR 1016	12674-11-2	NULL	NULL	mg/kg	0.035	0.035	0.14	0.14	mg/kg	U	U	0	1
3872	SRC-CU001-SI000036-012015	NULL	AROCLOR 1221	11104-28-2	2.2	2.2	mg/kg	0.035	0.035	0.14	0.14	mg/kg	NULL	NULL	1	1
3873	SRC-CU001-SI000036-012015	NULL	AROCLOR 1232	11141-16-5	NULL	NULL	mg/kg	0.035	0.035	0.14	0.14	mg/kg	U	U	0	1
3874	SRC-CU001-SI000036-012015	NULL	AROCLOR 1242	53469-21-9	3.1	3.1	mg/kg	0.035	0.035	0.14	0.14	mg/kg	NULL	NULL	1	1
3875	SRC-CU001-SI000036-012015	NULL	AROCLOR 1248	12672-29-6	NULL	NULL	mg/kg	0.035	0.035	0.14	0.14	mg/kg	U	U	0	1
3876	SRC-CU001-SI000036-012015	NULL	AROCLOR 1254	11097-69-1	NULL	NULL	mg/kg	0.035	0.035	0.14	0.14	mg/kg	U	U	0	1
3877	SRC-CU001-SI000036-012015	NULL	AROCLOR 1260	11096-82-5	NULL	NULL	mg/kg	0.035	0.035	0.14	0.14	mg/kg	U	U	0	1
3878	SRC-CU001-SI000036-012015	NULL	Moisture Content	WC002	26.2	26.2	%	1	1	1	1	%	NULL	NULL	1	1
3879	SRC-CU001-SI000036-012015	NULL	Total PCBs	1336-36-3	5.4	5.4	mg/kg	0.035	0.035	0.54	0.54	mg/kg	NULL	NULL	1	1
3880	SRC-CU001-SI000036-012015	NULL	Tri+ PCBs	TRI_PLUS_PCB	3.144925	3.144925	mg/kg	0.035	0.035	0.035	0.035	mg/kg	NULL	NULL	1	1
3881	SRC-CU001-SR000036-000006	NULL	AROCLOR 1016	12674-11-2	NULL	NULL	mg/kg	0.17	0.17	0.41	0.41	mg/kg	U	U	0	1
3882	SRC-CU001-SR000036-000006	NULL	AROCLOR 1221	11104-28-2	8.8	8.8	mg/kg	0.17	0.17	0.41	0.41	mg/kg	NULL	NULL	1	1
3883	SRC-CU001-SR000036-000006	NULL	AROCLOR 1232	11141-16-5	NULL	NULL	mg/kg	0.17	0.17	0.41	0.41	mg/kg	U	U	0	1
3884	SRC-CU001-SR000036-000006	NULL	AROCLOR 1242	53469-21-9	7	7	mg/kg	0.17	0.17	0.41	0.41	mg/kg	NULL	NULL	1	1
3885	SRC-CU001-SR000036-000006	NULL	AROCLOR 1248	12672-29-6	NULL	NULL	mg/kg	0.17	0.17	0.41	0.41	mg/kg	U	U	0	1
3886	SRC-CU001-SR000036-000006	NULL	AROCLOR 1254	11097-69-1	NULL	NULL	mg/kg	0.17	0.17	0.41	0.41	mg/kg	U	U	0	1
3887	SRC-CU001-SR000036-000006	NULL	AROCLOR 1260	11096-82-5	NULL	NULL	mg/kg	0.17	0.17	0.41	0.41	mg/kg	U	U	0	1
3888	SRC-CU001-SR000036-000006	NULL	Moisture Content	WC002	27	27	%	0.019	0.019	0.019	0.019	%	NULL	NULL	1	1
3889	SRC-CU001-SR000036-000006	NULL	Total PCBs	1336-36-3	15.8	15.8	mg/kg	0.17	0.17	1.6	1.6	mg/kg	NULL	NULL	1	1
3890	SRC-CU001-SR000036-000006	NULL	Tri+ PCBs	TRI_PLUS_PCB	7.67935	7.67935	mg/kg	0.17	0.17	0.17	0.17	mg/kg	NULL	NULL	1	1
3891	SRC-CU001-SR000036-006012	NULL	AROCLOR 1016	12674-11-2	NULL	NULL	mg/kg	0.033	0.033	0.13	0.13	mg/kg	U	U	0	1
3892	SRC-CU001-SR000036-006012	NULL	AROCLOR 1221	11104-28-2	2.7	2.7	mg/kg	0.033	0.033	0.13	0.13	mg/kg	NULL	NULL	1	1
3893	SRC-CU001-SR000036-006012	NULL	AROCLOR 1232	11141-16-5	NULL	NULL	mg/kg	0.033	0.033	0.13	0.13	mg/kg	U	U	0	1
3894	SRC-CU001-SR000036-006012	NULL	AROCLOR 1242	53469-21-9	3.7	3.7	mg/kg	0.033	0.033	0.13	0.13	mg/kg	NULL	NULL	1	1
3895	SRC-CU001-SR000036-006012	NULL	AROCLOR 1248	12672-29-6	NULL	NULL	mg/kg	0.033	0.033	0.13	0.13	mg/kg	U	U	0	1
3896	SRC-CU001-SR000036-006012	NULL	AROCLOR 1254	11097-69-1	NULL	NULL	mg/kg	0.033	0.033	0.13	0.13	mg/kg	U	U	0	1
3897	SRC-CU001-SR000036-006012	NULL	AROCLOR 1260	11096-82-5	NULL	NULL	mg/kg	0.033	0.033	0.13	0.13	mg/kg	U	U	0	1
3898	SRC-CU001-SR000036-006012	NULL	Moisture Content	WC002	21.7	21.7	%	1	1	1	1	%	NULL	NULL	1	1
3899	SRC-CU001-SR000036-006012	NULL	Total PCBs	1336-36-3	6.4	6.4	mg/kg	0.033	0.033	0.51	0.51	mg/kg	NULL	NULL	1	1
3900	SRC-CU001-SR000036-006012	NULL	Tri+ PCBs	TRI_PLUS_PCB	3.760015	3.760015	mg/kg	0.033	0.033	0.033	0.033	mg/kg	NULL	NULL	1	1

CU-01 Residual Core Data
(All Dredging Passes)

Row ID	cu_id	node_id	dredge_pass	core_id	location_type	x_coord	y_coord	coord_system	sample_dt	collection_method	sample_name	sample_type	start_depth	end_depth	depth_unit
3901	RLC-CU001	SRN-CU001-036	Second Residual	SRC-CU001-SR000036	Sediment Residual Core Location	735381.21	1616664.94	New York State Plane East (ft) NAD 83	10/16/09 10:09	Core	SRC-CU001-SR000036-012018	ENV	12	18	in
3902	RLC-CU001	SRN-CU001-036	Second Residual	SRC-CU001-SR000036	Sediment Residual Core Location	735381.21	1616664.94	New York State Plane East (ft) NAD 83	10/16/09 10:09	Core	SRC-CU001-SR000036-012018	ENV	12	18	in
3903	RLC-CU001	SRN-CU001-036	Second Residual	SRC-CU001-SR000036	Sediment Residual Core Location	735381.21	1616664.94	New York State Plane East (ft) NAD 83	10/16/09 10:09	Core	SRC-CU001-SR000036-012018	ENV	12	18	in
3904	RLC-CU001	SRN-CU001-036	Second Residual	SRC-CU001-SR000036	Sediment Residual Core Location	735381.21	1616664.94	New York State Plane East (ft) NAD 83	10/16/09 10:09	Core	SRC-CU001-SR000036-012018	ENV	12	18	in
3905	RLC-CU001	SRN-CU001-036	Second Residual	SRC-CU001-SR000036	Sediment Residual Core Location	735381.21	1616664.94	New York State Plane East (ft) NAD 83	10/16/09 10:09	Core	SRC-CU001-SR000036-012018	ENV	12	18	in
3906	RLC-CU001	SRN-CU001-036	Second Residual	SRC-CU001-SR000036	Sediment Residual Core Location	735381.21	1616664.94	New York State Plane East (ft) NAD 83	10/16/09 10:09	Core	SRC-CU001-SR000036-012018	ENV	12	18	in
3907	RLC-CU001	SRN-CU001-036	Second Residual	SRC-CU001-SR000036	Sediment Residual Core Location	735381.21	1616664.94	New York State Plane East (ft) NAD 83	10/16/09 10:09	Core	SRC-CU001-SR000036-012018	ENV	12	18	in
3908	RLC-CU001	SRN-CU001-036	Second Residual	SRC-CU001-SR000036	Sediment Residual Core Location	735381.21	1616664.94	New York State Plane East (ft) NAD 83	10/16/09 10:09	Core	SRC-CU001-SR000036-012018	ENV	12	18	in
3909	RLC-CU001	SRN-CU001-036	Second Residual	SRC-CU001-SR000036	Sediment Residual Core Location	735381.21	1616664.94	New York State Plane East (ft) NAD 83	10/16/09 10:09	Core	SRC-CU001-SR000036-012018	ENV	12	18	in
3910	RLC-CU001	SRN-CU001-036	Second Residual	SRC-CU001-SR000036	Sediment Residual Core Location	735381.21	1616664.94	New York State Plane East (ft) NAD 83	10/16/09 10:09	Core	SRC-CU001-SR000036-012018	ENV	12	18	in
3911	RLC-CU001	SRN-CU001-036	THIRD RESIDUAL	SRC-CU001-TR000036	Sediment Residual Core Location	735381.18	1616662.09	New York State Plane East (ft) NAD 83	10/28/09 13:03	Core	SRC-CU001-TR000036-000006	ENV	0	6	in
3912	RLC-CU001	SRN-CU001-036	THIRD RESIDUAL	SRC-CU001-TR000036	Sediment Residual Core Location	735381.18	1616662.09	New York State Plane East (ft) NAD 83	10/28/09 13:03	Core	SRC-CU001-TR000036-000006	ENV	0	6	in
3913	RLC-CU001	SRN-CU001-036	THIRD RESIDUAL	SRC-CU001-TR000036	Sediment Residual Core Location	735381.18	1616662.09	New York State Plane East (ft) NAD 83	10/28/09 13:03	Core	SRC-CU001-TR000036-000006	ENV	0	6	in
3914	RLC-CU001	SRN-CU001-036	THIRD RESIDUAL	SRC-CU001-TR000036	Sediment Residual Core Location	735381.18	1616662.09	New York State Plane East (ft) NAD 83	10/28/09 13:03	Core	SRC-CU001-TR000036-000006	ENV	0	6	in
3915	RLC-CU001	SRN-CU001-036	THIRD RESIDUAL	SRC-CU001-TR000036	Sediment Residual Core Location	735381.18	1616662.09	New York State Plane East (ft) NAD 83	10/28/09 13:03	Core	SRC-CU001-TR000036-000006	ENV	0	6	in
3916	RLC-CU001	SRN-CU001-036	THIRD RESIDUAL	SRC-CU001-TR000036	Sediment Residual Core Location	735381.18	1616662.09	New York State Plane East (ft) NAD 83	10/28/09 13:03	Core	SRC-CU001-TR000036-000006	ENV	0	6	in
3917	RLC-CU001	SRN-CU001-036	THIRD RESIDUAL	SRC-CU001-TR000036	Sediment Residual Core Location	735381.18	1616662.09	New York State Plane East (ft) NAD 83	10/28/09 13:03	Core	SRC-CU001-TR000036-000006	ENV	0	6	in
3918	RLC-CU001	SRN-CU001-036	THIRD RESIDUAL	SRC-CU001-TR000036	Sediment Residual Core Location	735381.18	1616662.09	New York State Plane East (ft) NAD 83	10/28/09 13:03	Core	SRC-CU001-TR000036-000006	ENV	0	6	in
3919	RLC-CU001	SRN-CU001-036	THIRD RESIDUAL	SRC-CU001-TR000036	Sediment Residual Core Location	735381.18	1616662.09	New York State Plane East (ft) NAD 83	10/28/09 13:03	Core	SRC-CU001-TR000036-000006	ENV	0	6	in
3920	RLC-CU001	SRN-CU001-036	THIRD RESIDUAL	SRC-CU001-TR000036	Sediment Residual Core Location	735381.18	1616662.09	New York State Plane East (ft) NAD 83	10/28/09 13:03	Core	SRC-CU001-TR000036-000006	ENV	0	6	in
3921	RLC-CU001	SRN-CU001-036	THIRD RESIDUAL	SRC-CU001-TR000036	Sediment Residual Core Location	735381.18	1616662.09	New York State Plane East (ft) NAD 83	10/28/09 13:03	Core	SRC-CU001-TR000036-006012	ENV	6	12	in
3922	RLC-CU001	SRN-CU001-036	THIRD RESIDUAL	SRC-CU001-TR000036	Sediment Residual Core Location	735381.18	1616662.09	New York State Plane East (ft) NAD 83	10/28/09 13:03	Core	SRC-CU001-TR000036-006012	ENV	6	12	in
3923	RLC-CU001	SRN-CU001-036	THIRD RESIDUAL	SRC-CU001-TR000036	Sediment Residual Core Location	735381.18	1616662.09	New York State Plane East (ft) NAD 83	10/28/09 13:03	Core	SRC-CU001-TR000036-006012	ENV	6	12	in
3924	RLC-CU001	SRN-CU001-036	THIRD RESIDUAL	SRC-CU001-TR000036	Sediment Residual Core Location	735381.18	1616662.09	New York State Plane East (ft) NAD 83	10/28/09 13:03	Core	SRC-CU001-TR000036-006012	ENV	6	12	in
3925	RLC-CU001	SRN-CU001-036	THIRD RESIDUAL	SRC-CU001-TR000036	Sediment Residual Core Location	735381.18	1616662.09	New York State Plane East (ft) NAD 83	10/28/09 13:03	Core	SRC-CU001-TR000036-006012	ENV	6	12	in
3926	RLC-CU001	SRN-CU001-036	THIRD RESIDUAL	SRC-CU001-TR000036	Sediment Residual Core Location	735381.18	1616662.09	New York State Plane East (ft) NAD 83	10/28/09 13:03	Core	SRC-CU001-TR000036-006012	ENV	6	12	in
3927	RLC-CU001	SRN-CU001-036	THIRD RESIDUAL	SRC-CU001-TR000036	Sediment Residual Core Location	735381.18	1616662.09	New York State Plane East (ft) NAD 83	10/28/09 13:03	Core	SRC-CU001-TR000036-006012	ENV	6	12	in
3928	RLC-CU001	SRN-CU001-036	THIRD RESIDUAL	SRC-CU001-TR000036	Sediment Residual Core Location	735381.18	1616662.09	New York State Plane East (ft) NAD 83	10/28/09 13:03	Core	SRC-CU001-TR000036-006012	ENV	6	12	in
3929	RLC-CU001	SRN-CU001-036	THIRD RESIDUAL	SRC-CU001-TR000036	Sediment Residual Core Location	735381.18	1616662.09	New York State Plane East (ft) NAD 83	10/28/09 13:03	Core	SRC-CU001-TR000036-006012	ENV	6	12	in
3930	RLC-CU001	SRN-CU001-036	THIRD RESIDUAL	SRC-CU001-TR000036	Sediment Residual Core Location	735381.18	1616662.09	New York State Plane East (ft) NAD 83	10/28/09 13:03	Core	SRC-CU001-TR000036-006012	ENV	6	12	in
3931	RLC-CU001	SRN-CU001-036	THIRD RESIDUAL	SRC-CU001-TR000036	Sediment Residual Core Location	735381.18	1616662.09	New York State Plane East (ft) NAD 83	10/28/09 13:03	Core	SRC-CU001-TR000036-012017	ENV	12	17	in
3932	RLC-CU001	SRN-CU001-036	THIRD RESIDUAL	SRC-CU001-TR000036	Sediment Residual Core Location	735381.18	1616662.09	New York State Plane East (ft) NAD 83	10/28/09 13:03	Core	SRC-CU001-TR000036-012017	ENV	12	17	in
3933	RLC-CU001	SRN-CU001-036	THIRD RESIDUAL	SRC-CU001-TR000036	Sediment Residual Core Location	735381.18	1616662.09	New York State Plane East (ft) NAD 83	10/28/09 13:03	Core	SRC-CU001-TR000036-012017	ENV	12	17	in
3934	RLC-CU001	SRN-CU001-036	THIRD RESIDUAL	SRC-CU001-TR000036	Sediment Residual Core Location	735381.18	1616662.09	New York State Plane East (ft) NAD 83	10/28/09 13:03	Core	SRC-CU001-TR000036-012017	ENV	12	17	in
3935	RLC-CU001	SRN-CU001-036	THIRD RESIDUAL	SRC-CU001-TR000036	Sediment Residual Core Location	735381.18	1616662.09	New York State Plane East (ft) NAD 83	10/28/09 13:03	Core	SRC-CU001-TR000036-012017	ENV	12	17	in
3936	RLC-CU001	SRN-CU001-036	THIRD RESIDUAL	SRC-CU001-TR000036	Sediment Residual Core Location	735381.18	1616662.09	New York State Plane East (ft) NAD 83	10/28/09 13:03	Core	SRC-CU001-TR000036-012017	ENV	12	17	in
3937	RLC-CU001	SRN-CU001-036	THIRD RESIDUAL	SRC-CU001-TR000036	Sediment Residual Core Location	735381.18	1616662.09	New York State Plane East (ft) NAD 83	10/28/09 13:03	Core	SRC-CU001-TR000036-012017	ENV	12	17	in
3938	RLC-CU001	SRN-CU001-036	THIRD RESIDUAL	SRC-CU001-TR000036	Sediment Residual Core Location	735381.18	1616662.09	New York State Plane East (ft) NAD 83	10/28/09 13:03	Core	SRC-CU001-TR000036-012017	ENV	12	17	in
3939	RLC-CU001	SRN-CU001-036	THIRD RESIDUAL	SRC-CU001-TR000036	Sediment Residual Core Location	735381.18	1616662.09	New York State Plane East (ft) NAD 83	10/28/09 13:03	Core	SRC-CU001-TR000036-012017	ENV	12	17	in
3940	RLC-CU001	SRN-CU001-036	THIRD RESIDUAL	SRC-CU001-TR000036	Sediment Residual Core Location	735381.18	1616662.09	New York State Plane East (ft) NAD 83	10/28/09 13:03	Core	SRC-CU001-TR000036-012017	ENV	12	17	in
3941	RLC-CU001	SRN-CU001-037	Inventory	SRC-CU001-FI000037	Sediment Residual Core Location	735458.1	1616666.62	New York State Plane East (ft) NAD 83	7/17/09 9:55	Core	SRC-CU001-FI000037-000006	ENV	0	6	in
3942	RLC-CU001	SRN-CU001-037	Inventory	SRC-CU001-FI000037	Sediment Residual Core Location	735458.1	1616666.62	New York State Plane East (ft) NAD 83	7/17/09 9:55	Core	SRC-CU001-FI000037-000006	ENV	0	6	in
3943	RLC-CU001	SRN-CU001-037	Inventory	SRC-CU001-FI000037	Sediment Residual Core Location	735458.1	1616666.62	New York State Plane East (ft) NAD 83	7/17/09 9:55	Core	SRC-CU001-FI000037-000006	ENV	0	6	in
3944	RLC-CU001	SRN-CU001-037	Inventory	SRC-CU001-FI000037	Sediment Residual Core Location	735458.1	1616666.62	New York State Plane East (ft) NAD 83	7/17/09 9:55	Core	SRC-CU001-FI000037-000006	ENV	0	6	in
3945	RLC-CU001	SRN-CU001-037	Inventory	SRC-CU001-FI000037	Sediment Residual Core Location	735458.1	1616666.62	New York State Plane East (ft) NAD 83	7/17/09 9:55	Core	SRC-CU001-FI000037-000006	ENV	0	6	in
3946	RLC-CU001	SRN-CU001-037	Inventory	SRC-CU001-FI000037	Sediment Residual Core Location	735458.1	1616666.62	New York State Plane East (ft) NAD 83	7/17/09 9:55	Core	SRC-CU001-FI000037-000006	ENV	0	6	in
3947	RLC-CU001	SRN-CU001-037	Inventory	SRC-CU001-FI000037	Sediment Residual Core Location	735458.1	1616666.62	New York State Plane East (ft) NAD 83	7/17/09 9:55	Core	SRC-CU001-FI000037-000006	ENV	0	6	in
3948	RLC-CU001	SRN-CU001-037	Inventory	SRC-CU001-FI000037	Sediment Residual Core Location	735458.1	1616666.62	New York State Plane East (ft) NAD 83	7/17/09 9:55	Core	SRC-CU001-FI000037-000006	ENV	0	6	in
3949	RLC-CU001	SRN-CU001-037	Inventory	SRC-CU001-FI000037	Sediment Residual Core Location	735458.1	1616666.62	New York State Plane East (ft) NAD 83	7/17/09 9:55	Core	SRC-CU001-FI000037-000006	ENV	0	6	in
3950	RLC-CU001	SRN-CU001-037	Inventory	SRC-CU001-FI000037	Sediment Residual Core Location	735458.1	1616666.62	New York State Plane East (ft) NAD 83	7/17/09 9:55	Core	SRC-CU001-FI000037-000006	ENV	0	6	in
3951	RLC-CU001	SRN-CU001-037	Inventory	SRC-CU001-FI000037	Sediment Residual Core Location	735458.1	1616666.62	New York State Plane East (ft) NAD 83	7/17/09 9:55	Core	SRC-CU001-FI000037-006012	ENV	6	12	in
3952	RLC-CU001	SRN-CU001-037	Inventory	SRC-CU001-FI000037	Sediment Residual Core Location	735458.1	1616666.62	New York State Plane East (ft) NAD 83	7/17/09 9:55	Core	SRC-CU001-FI000037-006012	ENV	6	12	in
3953	RLC-CU001	SRN-CU001-037	Inventory	SRC-CU001-FI000037	Sediment Residual Core Location	735458.1	1616666.62	New York State Plane East (ft) NAD 83	7/17/09 9:55	Core	SRC-CU001-FI000037-006012	ENV	6	12	in
3954	RLC-CU001	SRN-CU001-037	Inventory	SRC-CU001-FI000037	Sediment Residual Core Location	735458.1	1616666.62	New York State Plane East (ft) NAD 83	7/17/09 9:55	Core	SRC-CU001-FI000037-006012	ENV	6	12	in
3955	RLC-CU001	SRN-CU001-037	Inventory	SRC-CU001-FI000037	Sediment Residual Core Location	735458.1	1616666.62	New York State Plane East (ft) NAD 83	7/17/09 9:55	Core	SRC-CU001-FI000037-006012	ENV	6	12	in
3956	RLC-CU001	SRN-CU001-037	Inventory	SRC-CU001-FI000037	Sediment Residual Core Location	735458.1	1616666.62	New York State Plane East (ft) NAD 83	7/17/09 9:55	Core	SRC-CU001-FI000037-006012	ENV	6	12	in
3957	RLC-CU001	SRN-CU001-037	Inventory	SRC-CU001-FI000037	Sediment Residual Core Location	735458.1	1616666.62	New York State Plane East (ft) NAD 83	7/17/09 9:55	Core	SRC-CU001-FI000037-006012	ENV	6	12	in
3958	RLC-CU001	SRN-CU001-037	Inventory	SRC-CU001-FI000037	Sediment Residual Core Location	735458.1	1616666.62	New York State Plane East (ft) NAD 83	7/17/09 9:55	Core	SRC-CU001-FI000037-006012	ENV	6	12	in
3959	RLC-CU001	SRN-CU001-037	Inventory	SRC-CU001-FI000037	Sediment Residual Core Location	735458.1	1616666.62	New York State Plane East (ft) NAD 83	7/17/09 9:55	Core	SRC-CU001-FI000037-006012	ENV	6	12	in
3960	RLC-CU001	SRN-CU001-037	Inventory	SRC-CU001-FI000037	Sediment Residual Core Location	735458.1	1616666.62	New York State Plane East (ft) NAD 83	7/17/09 9:55	Core	SRC-CU001-FI000037-006012	ENV	6	12	in
3961	RLC-CU001	SRN-CU001-037	Inventory	SRC-CU001-FI000037	Sediment Residual Core Location	735458.1	1616666.62	New York State Plane East (ft) NAD 83	7/17/09 9:55	Core	SRC-CU001-FI000037-012015	ENV	12	15	in
3962	RLC-CU001	SRN-CU001-037	Inventory	SRC-CU001-FI000037	Sediment Residual Core Location	735458.1	1616666.62	New York State Plane East (ft) NAD 83	7/17/09 9:55	Core	SRC-CU001-FI000037-012015	ENV	12	15	in
3963	RLC-CU001	SRN-CU001-037	Inventory	SRC-CU001-FI000037	Sediment Residual Core Location	735458.1	1616666.62	New York State Plane East (ft) NAD 83	7/17/09 9:55	Core	SRC-CU001-FI000037-012015	ENV	12	15	in
3964	RLC-CU001	SRN-CU001-037	Inventory	SRC-CU001-FI000037	Sediment Residual Core Location	735458.1	1616666.62	New York State Plane East (ft) NAD 83	7/17/09 9:55	Core	SRC-CU001-FI000037-012015	ENV	12	15	in
3965	RLC-CU001	SRN-CU001-037	Inventory	SRC-CU001-FI000037	Sediment Residual Core Location	735458.1	1616666.62	New York State Plane East (ft) NAD 83	7/17/09 9:55	Core	SRC-CU001-FI000037-012015	ENV	12	15	in

Row ID	sample_name	dup_parent_sample_name	analyte_name	cas_rn	Lab_Reported_Result	Verified_Result	result_unit	Lab_Reported_MDL	Verified_MDL	Lab_Reported_RL	Verified_RL	limit_unit	Lab_Reported_Qualifier	Verified_Qualifier	Detected	Reportable
3901	SRC-CU001-SR000036-012018	NULL	AROCLOR 1016	12674-11-2	NULL	NULL	mg/kg	1.9	1.9	7.4	7.4	mg/kg	U	U	0	1
3902	SRC-CU001-SR000036-012018	NULL	AROCLOR 1221	11104-28-2	18	18	mg/kg	1.9	1.9	7.4	7.4	mg/kg	NULL	NULL	1	1
3903	SRC-CU001-SR000036-012018	NULL	AROCLOR 1232	11141-16-5	NULL	NULL	mg/kg	1.9	1.9	7.4	7.4	mg/kg	U	U	0	1
3904	SRC-CU001-SR000036-012018	NULL	AROCLOR 1242	53469-21-9	13	13	mg/kg	1.9	1.9	7.4	7.4	mg/kg	NULL	NULL	1	1
3905	SRC-CU001-SR000036-012018	NULL	AROCLOR 1248	12672-29-6	NULL	NULL	mg/kg	1.9	1.9	7.4	7.4	mg/kg	U	U	0	1
3906	SRC-CU001-SR000036-012018	NULL	AROCLOR 1254	11097-69-1	NULL	NULL	mg/kg	1.9	1.9	7.4	7.4	mg/kg	U	U	0	1
3907	SRC-CU001-SR000036-012018	NULL	AROCLOR 1260	11096-82-5	NULL	NULL	mg/kg	1.9	1.9	7.4	7.4	mg/kg	U	U	0	1
3908	SRC-CU001-SR000036-012018	NULL	Moisture Content	WC002	32.6	32.6	%	1	1	1	1	%	NULL	NULL	1	1
3909	SRC-CU001-SR000036-012018	NULL	Total PCBs	1336-36-3	30	30	mg/kg	1.9	1.9	30	30	mg/kg	NULL	NULL	1	1
3910	SRC-CU001-SR000036-012018	NULL	Tri+ PCBs	TRI_PLUS_PCB	15.2145	15.2145	mg/kg	1.9	1.9	1.9	1.9	mg/kg	NULL	NULL	1	1
3911	SRC-CU001-TR000036-000006	NULL	AROCLOR 1016	12674-11-2	NULL	NULL	mg/kg	1.6	1.6	3.8	3.8	mg/kg	U	U	0	1
3912	SRC-CU001-TR000036-000006	NULL	AROCLOR 1221	11104-28-2	190	190	mg/kg	1.6	1.6	3.8	3.8	mg/kg	NULL	NULL	1	1
3913	SRC-CU001-TR000036-000006	NULL	AROCLOR 1232	11141-16-5	NULL	NULL	mg/kg	1.6	1.6	3.8	3.8	mg/kg	U	U	0	1
3914	SRC-CU001-TR000036-000006	NULL	AROCLOR 1242	53469-21-9	69	69	mg/kg	1.6	1.6	3.8	3.8	mg/kg	NULL	NULL	1	1
3915	SRC-CU001-TR000036-000006	NULL	AROCLOR 1248	12672-29-6	NULL	NULL	mg/kg	1.6	1.6	3.8	3.8	mg/kg	U	U	0	1
3916	SRC-CU001-TR000036-000006	NULL	AROCLOR 1254	11097-69-1	NULL	NULL	mg/kg	1.6	1.6	3.8	3.8	mg/kg	U	U	0	1
3917	SRC-CU001-TR000036-000006	NULL	AROCLOR 1260	11096-82-5	NULL	NULL	mg/kg	1.6	1.6	3.8	3.8	mg/kg	U	U	0	1
3918	SRC-CU001-TR000036-000006	NULL	Moisture Content	WC002	74	74	%	0.019	0.019	0.019	0.019	%	NULL	NULL	1	1
3919	SRC-CU001-TR000036-000006	NULL	Total PCBs	1336-36-3	259	259	mg/kg	1.6	1.6	15	15	mg/kg	NULL	NULL	1	1
3920	SRC-CU001-TR000036-000006	NULL	Tri+ PCBs	TRI_PLUS_PCB	90.118	90.118	mg/kg	1.6	1.6	1.6	1.6	mg/kg	NULL	NULL	1	1
3921	SRC-CU001-TR000036-006012	NULL	AROCLOR 1016	12674-11-2	NULL	NULL	mg/kg	2.5	2.5	6	6	mg/kg	U	U	0	1
3922	SRC-CU001-TR000036-006012	NULL	AROCLOR 1221	11104-28-2	110	110	mg/kg	2.5	2.5	6	6	mg/kg	NULL	NULL	1	1
3923	SRC-CU001-TR000036-006012	NULL	AROCLOR 1232	11141-16-5	NULL	NULL	mg/kg	2.5	2.5	6	6	mg/kg	U	U	0	1
3924	SRC-CU001-TR000036-006012	NULL	AROCLOR 1242	53469-21-9	38	38	mg/kg	2.5	2.5	6	6	mg/kg	NULL	NULL	1	1
3925	SRC-CU001-TR000036-006012	NULL	AROCLOR 1248	12672-29-6	NULL	NULL	mg/kg	2.5	2.5	6	6	mg/kg	U	U	0	1
3926	SRC-CU001-TR000036-006012	NULL	AROCLOR 1254	11097-69-1	NULL	NULL	mg/kg	2.5	2.5	6	6	mg/kg	U	U	0	1
3927	SRC-CU001-TR000036-006012	NULL	AROCLOR 1260	11096-82-5	NULL	NULL	mg/kg	2.5	2.5	6	6	mg/kg	U	U	0	1
3928	SRC-CU001-TR000036-006012	NULL	Moisture Content	WC002	26	26	%	0.02	0.02	0.02	0.02	%	NULL	NULL	1	1
3929	SRC-CU001-TR000036-006012	NULL	Total PCBs	1336-36-3	148	148	mg/kg	2.5	2.5	24	24	mg/kg	NULL	NULL	1	1
3930	SRC-CU001-TR000036-006012	NULL	Tri+ PCBs	TRI_PLUS_PCB	51.1175	51.1175	mg/kg	2.5	2.5	2.5	2.5	mg/kg	NULL	NULL	1	1
3931	SRC-CU001-TR000036-012017	NULL	AROCLOR 1016	12674-11-2	NULL	NULL	mg/kg	0.0083	0.0083	0.02	0.02	mg/kg	U	U	0	1
3932	SRC-CU001-TR000036-012017	NULL	AROCLOR 1221	11104-28-2	0.11	0.11	mg/kg	0.0083	0.0083	0.02	0.02	mg/kg	NULL	NULL	1	1
3933	SRC-CU001-TR000036-012017	NULL	AROCLOR 1232	11141-16-5	NULL	NULL	mg/kg	0.0083	0.0083	0.02	0.02	mg/kg	U	U	0	1
3934	SRC-CU001-TR000036-012017	NULL	AROCLOR 1242	53469-21-9	0.026	0.026	mg/kg	0.0083	0.0083	0.02	0.02	mg/kg	NULL	NULL	1	1
3935	SRC-CU001-TR000036-012017	NULL	AROCLOR 1248	12672-29-6	NULL	NULL	mg/kg	0.0083	0.0083	0.02	0.02	mg/kg	U	U	0	1
3936	SRC-CU001-TR000036-012017	NULL	AROCLOR 1254	11097-69-1	NULL	NULL	mg/kg	0.0083	0.0083	0.02	0.02	mg/kg	U	U	0	1
3937	SRC-CU001-TR000036-012017	NULL	AROCLOR 1260	11096-82-5	NULL	NULL	mg/kg	0.0083	0.0083	0.02	0.02	mg/kg	U	U	0	1
3938	SRC-CU001-TR000036-012017	NULL	Moisture Content	WC002	18	18	%	0.018	0.018	0.018	0.018	%	NULL	NULL	1	1
3939	SRC-CU001-TR000036-012017	NULL	Total PCBs	1336-36-3	0.136	0.136	mg/kg	0.0083	0.0083	0.08	0.08	mg/kg	NULL	NULL	1	1
3940	SRC-CU001-TR000036-012017	NULL	Tri+ PCBs	TRI_PLUS_PCB	0.0428365	0.0428365	mg/kg	0.0083	0.0083	0.0083	0.0083	mg/kg	NULL	NULL	1	1
3941	SRC-CU001-FI000037-000006	NULL	AROCLOR 1016	12674-11-2	NULL	NULL	mg/kg	0.096	0.096	0.23	0.23	mg/kg	U	U	0	1
3942	SRC-CU001-FI000037-000006	NULL	AROCLOR 1221	11104-28-2	1.7	1.7	mg/kg	0.096	0.096	0.23	0.23	mg/kg	NULL	NULL	1	1
3943	SRC-CU001-FI000037-000006	NULL	AROCLOR 1232	11141-16-5	NULL	NULL	mg/kg	0.096	0.096	0.23	0.23	mg/kg	U	U	0	1
3944	SRC-CU001-FI000037-000006	NULL	AROCLOR 1242	53469-21-9	3.6	3.6	mg/kg	0.096	0.096	0.23	0.23	mg/kg	NULL	NULL	1	1
3945	SRC-CU001-FI000037-000006	NULL	AROCLOR 1248	12672-29-6	NULL	NULL	mg/kg	0.096	0.096	0.23	0.23	mg/kg	U	U	0	1
3946	SRC-CU001-FI000037-000006	NULL	AROCLOR 1254	11097-69-1	NULL	NULL	mg/kg	0.096	0.096	0.23	0.23	mg/kg	U	U	0	1
3947	SRC-CU001-FI000037-000006	NULL	AROCLOR 1260	11096-82-5	NULL	NULL	mg/kg	0.096	0.096	0.23	0.23	mg/kg	U	U	0	1
3948	SRC-CU001-FI000037-000006	NULL	Moisture Content	WC002	15	15	%	0.02	0.02	0.02	0.02	%	NULL	NULL	1	1
3949	SRC-CU001-FI000037-000006	NULL	Total PCBs	1336-36-3	5.3	5.3	mg/kg	0.096	0.096	0.23	0.23	mg/kg	NULL	NULL	1	1
3950	SRC-CU001-FI000037-000006	NULL	Tri+ PCBs	TRI_PLUS_PCB	3.55768	3.55768	mg/kg	0.096	0.096	0.096	0.096	mg/kg	NULL	NULL	1	1
3951	SRC-CU001-FI000037-006012	NULL	AROCLOR 1016	12674-11-2	NULL	NULL	mg/kg	0.1	0.1	0.25	0.25	mg/kg	U	U	0	1
3952	SRC-CU001-FI000037-006012	NULL	AROCLOR 1221	11104-28-2	3	3	mg/kg	0.1	0.1	0.25	0.25	mg/kg	NULL	NULL	1	1
3953	SRC-CU001-FI000037-006012	NULL	AROCLOR 1232	11141-16-5	NULL	NULL	mg/kg	0.1	0.1	0.25	0.25	mg/kg	U	U	0	1
3954	SRC-CU001-FI000037-006012	NULL	AROCLOR 1242	53469-21-9	4.5	4.5	mg/kg	0.1	0.1	0.25	0.25	mg/kg	NULL	NULL	1	1
3955	SRC-CU001-FI000037-006012	NULL	AROCLOR 1248	12672-29-6	NULL	NULL	mg/kg	0.1	0.1	0.25	0.25	mg/kg	U	U	0	1
3956	SRC-CU001-FI000037-006012	NULL	AROCLOR 1254	11097-69-1	NULL	NULL	mg/kg	0.1	0.1	0.25	0.25	mg/kg	U	U	0	1
3957	SRC-CU001-FI000037-006012	NULL	AROCLOR 1260	11096-82-5	NULL	NULL	mg/kg	0.1	0.1	0.25	0.25	mg/kg	U	U	0	1
3958	SRC-CU001-FI000037-006012	NULL	Moisture Content	WC002	20	20	%	0.02	0.02	0.02	0.02	%	NULL	NULL	1	1
3959	SRC-CU001-FI000037-006012	NULL	Total PCBs	1336-36-3	7.5	7.5	mg/kg	0.1	0.1	0.25	0.25	mg/kg	NULL	NULL	1	1
3960	SRC-CU001-FI000037-006012	NULL	Tri+ PCBs	TRI_PLUS_PCB	4.5605	4.5605	mg/kg	0.1	0.1	0.1	0.1	mg/kg	NULL	NULL	1	1
3961	SRC-CU001-FI000037-012015	NULL	AROCLOR 1016	12674-11-2	NULL	NULL	mg/kg	0.11	0.11	0.27	0.27	mg/kg	U	U	0	1
3962	SRC-CU001-FI000037-012015	NULL	AROCLOR 1221	11104-28-2	3.7	3.7	mg/kg	0.11	0.11	0.27	0.27	mg/kg	NULL	NULL	1	1
3963	SRC-CU001-FI000037-012015	NULL	AROCLOR 1232	11141-16-5	NULL	NULL	mg/kg	0.11	0.11	0.27	0.27	mg/kg	U	U	0	1
3964	SRC-CU001-FI000037-012015	NULL	AROCLOR 1242	53469-21-9	5.6	5.6	mg/kg	0.11	0.11	0.27	0.27	mg/kg	NULL	NULL	1	1
3965	SRC-CU001-FI000037-012015	NULL	AROCLOR 1248	12672-29-6	NULL	NULL	mg/kg	0.11	0.11	0.27	0.27	mg/kg	U	U	0	1

CU-01 Residual Core Data
(All Dredging Passes)

Row ID	cu_id	node_id	dredge_pass	core_id	location_type	x_coord	y_coord	coord_system	sample_dt	collection_method	sample_name	sample_type	start_depth	end_depth	depth_unit
3966	RLC-CU001	SRN-CU001-037	Inventory	SRC-CU001-FI000037	Sediment Residual Core Location	735458.1	1616666.62	New York State Plane East (ft) NAD 83	7/17/09 9:55	Core	SRC-CU001-FI000037-012015	ENV	12	15	in
3967	RLC-CU001	SRN-CU001-037	Inventory	SRC-CU001-FI000037	Sediment Residual Core Location	735458.1	1616666.62	New York State Plane East (ft) NAD 83	7/17/09 9:55	Core	SRC-CU001-FI000037-012015	ENV	12	15	in
3968	RLC-CU001	SRN-CU001-037	Inventory	SRC-CU001-FI000037	Sediment Residual Core Location	735458.1	1616666.62	New York State Plane East (ft) NAD 83	7/17/09 9:55	Core	SRC-CU001-FI000037-012015	ENV	12	15	in
3969	RLC-CU001	SRN-CU001-037	Inventory	SRC-CU001-FI000037	Sediment Residual Core Location	735458.1	1616666.62	New York State Plane East (ft) NAD 83	7/17/09 9:55	Core	SRC-CU001-FI000037-012015	ENV	12	15	in
3970	RLC-CU001	SRN-CU001-037	Inventory	SRC-CU001-FI000037	Sediment Residual Core Location	735458.1	1616666.62	New York State Plane East (ft) NAD 83	7/17/09 9:55	Core	SRC-CU001-FI000037-012015	ENV	12	15	in
3971	RLC-CU001	SRN-CU001-037	Second Residual	SRC-CU001-SR000037	Sediment Residual Core Location	735459.88	1616670.98	New York State Plane East (ft) NAD 83	10/16/09 11:10	Core	SRC-CU001-SR000037-000006	ENV	0	6	in
3972	RLC-CU001	SRN-CU001-037	Second Residual	SRC-CU001-SR000037	Sediment Residual Core Location	735459.88	1616670.98	New York State Plane East (ft) NAD 83	10/16/09 11:10	Core	SRC-CU001-SR000037-000006	ENV	0	6	in
3973	RLC-CU001	SRN-CU001-037	Second Residual	SRC-CU001-SR000037	Sediment Residual Core Location	735459.88	1616670.98	New York State Plane East (ft) NAD 83	10/16/09 11:10	Core	SRC-CU001-SR000037-000006	ENV	0	6	in
3974	RLC-CU001	SRN-CU001-037	Second Residual	SRC-CU001-SR000037	Sediment Residual Core Location	735459.88	1616670.98	New York State Plane East (ft) NAD 83	10/16/09 11:10	Core	SRC-CU001-SR000037-000006	ENV	0	6	in
3975	RLC-CU001	SRN-CU001-037	Second Residual	SRC-CU001-SR000037	Sediment Residual Core Location	735459.88	1616670.98	New York State Plane East (ft) NAD 83	10/16/09 11:10	Core	SRC-CU001-SR000037-000006	ENV	0	6	in
3976	RLC-CU001	SRN-CU001-037	Second Residual	SRC-CU001-SR000037	Sediment Residual Core Location	735459.88	1616670.98	New York State Plane East (ft) NAD 83	10/16/09 11:10	Core	SRC-CU001-SR000037-000006	ENV	0	6	in
3977	RLC-CU001	SRN-CU001-037	Second Residual	SRC-CU001-SR000037	Sediment Residual Core Location	735459.88	1616670.98	New York State Plane East (ft) NAD 83	10/16/09 11:10	Core	SRC-CU001-SR000037-000006	ENV	0	6	in
3978	RLC-CU001	SRN-CU001-037	Second Residual	SRC-CU001-SR000037	Sediment Residual Core Location	735459.88	1616670.98	New York State Plane East (ft) NAD 83	10/16/09 11:10	Core	SRC-CU001-SR000037-000006	ENV	0	6	in
3979	RLC-CU001	SRN-CU001-037	Second Residual	SRC-CU001-SR000037	Sediment Residual Core Location	735459.88	1616670.98	New York State Plane East (ft) NAD 83	10/16/09 11:10	Core	SRC-CU001-SR000037-000006	ENV	0	6	in
3980	RLC-CU001	SRN-CU001-037	Second Residual	SRC-CU001-SR000037	Sediment Residual Core Location	735459.88	1616670.98	New York State Plane East (ft) NAD 83	10/16/09 11:10	Core	SRC-CU001-SR000037-000006	ENV	0	6	in
3981	RLC-CU001	SRN-CU001-037	Second Residual	SRC-CU001-SR000037	Sediment Residual Core Location	735459.88	1616670.98	New York State Plane East (ft) NAD 83	10/16/09 11:10	Core	SRC-CU001-SR000037-006012	ENV	6	12	in
3982	RLC-CU001	SRN-CU001-037	Second Residual	SRC-CU001-SR000037	Sediment Residual Core Location	735459.88	1616670.98	New York State Plane East (ft) NAD 83	10/16/09 11:10	Core	SRC-CU001-SR000037-006012	ENV	6	12	in
3983	RLC-CU001	SRN-CU001-037	Second Residual	SRC-CU001-SR000037	Sediment Residual Core Location	735459.88	1616670.98	New York State Plane East (ft) NAD 83	10/16/09 11:10	Core	SRC-CU001-SR000037-006012	ENV	6	12	in
3984	RLC-CU001	SRN-CU001-037	Second Residual	SRC-CU001-SR000037	Sediment Residual Core Location	735459.88	1616670.98	New York State Plane East (ft) NAD 83	10/16/09 11:10	Core	SRC-CU001-SR000037-006012	ENV	6	12	in
3985	RLC-CU001	SRN-CU001-037	Second Residual	SRC-CU001-SR000037	Sediment Residual Core Location	735459.88	1616670.98	New York State Plane East (ft) NAD 83	10/16/09 11:10	Core	SRC-CU001-SR000037-006012	ENV	6	12	in
3986	RLC-CU001	SRN-CU001-037	Second Residual	SRC-CU001-SR000037	Sediment Residual Core Location	735459.88	1616670.98	New York State Plane East (ft) NAD 83	10/16/09 11:10	Core	SRC-CU001-SR000037-006012	ENV	6	12	in
3987	RLC-CU001	SRN-CU001-037	Second Residual	SRC-CU001-SR000037	Sediment Residual Core Location	735459.88	1616670.98	New York State Plane East (ft) NAD 83	10/16/09 11:10	Core	SRC-CU001-SR000037-006012	ENV	6	12	in
3988	RLC-CU001	SRN-CU001-037	Second Residual	SRC-CU001-SR000037	Sediment Residual Core Location	735459.88	1616670.98	New York State Plane East (ft) NAD 83	10/16/09 11:10	Core	SRC-CU001-SR000037-006012	ENV	6	12	in
3989	RLC-CU001	SRN-CU001-037	Second Residual	SRC-CU001-SR000037	Sediment Residual Core Location	735459.88	1616670.98	New York State Plane East (ft) NAD 83	10/16/09 11:10	Core	SRC-CU001-SR000037-006012	ENV	6	12	in
3990	RLC-CU001	SRN-CU001-037	Second Residual	SRC-CU001-SR000037	Sediment Residual Core Location	735459.88	1616670.98	New York State Plane East (ft) NAD 83	10/16/09 11:10	Core	SRC-CU001-SR000037-006012	ENV	6	12	in
3991	RLC-CU001	SRN-CU001-037	Second Residual	SRC-CU001-SR000037	Sediment Residual Core Location	735459.88	1616670.98	New York State Plane East (ft) NAD 83	10/16/09 11:10	Core	SRC-CU001-SR000037-012018	ENV	12	18	in
3992	RLC-CU001	SRN-CU001-037	Second Residual	SRC-CU001-SR000037	Sediment Residual Core Location	735459.88	1616670.98	New York State Plane East (ft) NAD 83	10/16/09 11:10	Core	SRC-CU001-SR000037-012018	ENV	12	18	in
3993	RLC-CU001	SRN-CU001-037	Second Residual	SRC-CU001-SR000037	Sediment Residual Core Location	735459.88	1616670.98	New York State Plane East (ft) NAD 83	10/16/09 11:10	Core	SRC-CU001-SR000037-012018	ENV	12	18	in
3994	RLC-CU001	SRN-CU001-037	Second Residual	SRC-CU001-SR000037	Sediment Residual Core Location	735459.88	1616670.98	New York State Plane East (ft) NAD 83	10/16/09 11:10	Core	SRC-CU001-SR000037-012018	ENV	12	18	in
3995	RLC-CU001	SRN-CU001-037	Second Residual	SRC-CU001-SR000037	Sediment Residual Core Location	735459.88	1616670.98	New York State Plane East (ft) NAD 83	10/16/09 11:10	Core	SRC-CU001-SR000037-012018	ENV	12	18	in
3996	RLC-CU001	SRN-CU001-037	Second Residual	SRC-CU001-SR000037	Sediment Residual Core Location	735459.88	1616670.98	New York State Plane East (ft) NAD 83	10/16/09 11:10	Core	SRC-CU001-SR000037-012018	ENV	12	18	in
3997	RLC-CU001	SRN-CU001-037	Second Residual	SRC-CU001-SR000037	Sediment Residual Core Location	735459.88	1616670.98	New York State Plane East (ft) NAD 83	10/16/09 11:10	Core	SRC-CU001-SR000037-012018	ENV	12	18	in
3998	RLC-CU001	SRN-CU001-037	Second Residual	SRC-CU001-SR000037	Sediment Residual Core Location	735459.88	1616670.98	New York State Plane East (ft) NAD 83	10/16/09 11:10	Core	SRC-CU001-SR000037-012018	ENV	12	18	in
3999	RLC-CU001	SRN-CU001-037	Second Residual	SRC-CU001-SR000037	Sediment Residual Core Location	735459.88	1616670.98	New York State Plane East (ft) NAD 83	10/16/09 11:10	Core	SRC-CU001-SR000037-012018	ENV	12	18	in
4000	RLC-CU001	SRN-CU001-037	Second Residual	SRC-CU001-SR000037	Sediment Residual Core Location	735459.88	1616670.98	New York State Plane East (ft) NAD 83	10/16/09 11:10	Core	SRC-CU001-SR000037-012018	ENV	12	18	in
4001	RLC-CU001	SRN-CU001-037	Second Residual	SRC-CU001-SR000037	Sediment Residual Core Location	735459.88	1616670.98	New York State Plane East (ft) NAD 83	10/16/09 11:10	Core	SRC-CU001-SR000037-018024	ENV	18	24	in
4002	RLC-CU001	SRN-CU001-037	Second Residual	SRC-CU001-SR000037	Sediment Residual Core Location	735459.88	1616670.98	New York State Plane East (ft) NAD 83	10/16/09 11:10	Core	SRC-CU001-SR000037-018024	ENV	18	24	in
4003	RLC-CU001	SRN-CU001-037	Second Residual	SRC-CU001-SR000037	Sediment Residual Core Location	735459.88	1616670.98	New York State Plane East (ft) NAD 83	10/16/09 11:10	Core	SRC-CU001-SR000037-018024	ENV	18	24	in
4004	RLC-CU001	SRN-CU001-037	Second Residual	SRC-CU001-SR000037	Sediment Residual Core Location	735459.88	1616670.98	New York State Plane East (ft) NAD 83	10/16/09 11:10	Core	SRC-CU001-SR000037-018024	ENV	18	24	in
4005	RLC-CU001	SRN-CU001-037	Second Residual	SRC-CU001-SR000037	Sediment Residual Core Location	735459.88	1616670.98	New York State Plane East (ft) NAD 83	10/16/09 11:10	Core	SRC-CU001-SR000037-018024	ENV	18	24	in
4006	RLC-CU001	SRN-CU001-037	Second Residual	SRC-CU001-SR000037	Sediment Residual Core Location	735459.88	1616670.98	New York State Plane East (ft) NAD 83	10/16/09 11:10	Core	SRC-CU001-SR000037-018024	ENV	18	24	in
4007	RLC-CU001	SRN-CU001-037	Second Residual	SRC-CU001-SR000037	Sediment Residual Core Location	735459.88	1616670.98	New York State Plane East (ft) NAD 83	10/16/09 11:10	Core	SRC-CU001-SR000037-018024	ENV	18	24	in
4008	RLC-CU001	SRN-CU001-037	Second Residual	SRC-CU001-SR000037	Sediment Residual Core Location	735459.88	1616670.98	New York State Plane East (ft) NAD 83	10/16/09 11:10	Core	SRC-CU001-SR000037-018024	ENV	18	24	in
4009	RLC-CU001	SRN-CU001-037	Second Residual	SRC-CU001-SR000037	Sediment Residual Core Location	735459.88	1616670.98	New York State Plane East (ft) NAD 83	10/16/09 11:10	Core	SRC-CU001-SR000037-018024	ENV	18	24	in
4010	RLC-CU001	SRN-CU001-037	Second Residual	SRC-CU001-SR000037	Sediment Residual Core Location	735459.88	1616670.98	New York State Plane East (ft) NAD 83	10/16/09 11:10	Core	SRC-CU001-SR000037-018024	ENV	18	24	in
4011	RLC-CU001	SRN-CU001-037	THIRD RESIDUAL	SRC-CU001-TR000037	Sediment Residual Core Location	735457.63	1616666.89	New York State Plane East (ft) NAD 83	10/28/09 12:16	Core	SRC-CU001-TR000037-000006	ENV	0	6	in
4012	RLC-CU001	SRN-CU001-037	THIRD RESIDUAL	SRC-CU001-TR000037	Sediment Residual Core Location	735457.63	1616666.89	New York State Plane East (ft) NAD 83	10/28/09 12:16	Core	SRC-CU001-TR000037-000006	ENV	0	6	in
4013	RLC-CU001	SRN-CU001-037	THIRD RESIDUAL	SRC-CU001-TR000037	Sediment Residual Core Location	735457.63	1616666.89	New York State Plane East (ft) NAD 83	10/28/09 12:16	Core	SRC-CU001-TR000037-000006	ENV	0	6	in
4014	RLC-CU001	SRN-CU001-037	THIRD RESIDUAL	SRC-CU001-TR000037	Sediment Residual Core Location	735457.63	1616666.89	New York State Plane East (ft) NAD 83	10/28/09 12:16	Core	SRC-CU001-TR000037-000006	ENV	0	6	in
4015	RLC-CU001	SRN-CU001-037	THIRD RESIDUAL	SRC-CU001-TR000037	Sediment Residual Core Location	735457.63	1616666.89	New York State Plane East (ft) NAD 83	10/28/09 12:16	Core	SRC-CU001-TR000037-000006	ENV	0	6	in
4016	RLC-CU001	SRN-CU001-037	THIRD RESIDUAL	SRC-CU001-TR000037	Sediment Residual Core Location	735457.63	1616666.89	New York State Plane East (ft) NAD 83	10/28/09 12:16	Core	SRC-CU001-TR000037-000006	ENV	0	6	in
4017	RLC-CU001	SRN-CU001-037	THIRD RESIDUAL	SRC-CU001-TR000037	Sediment Residual Core Location	735457.63	1616666.89	New York State Plane East (ft) NAD 83	10/28/09 12:16	Core	SRC-CU001-TR000037-000006	ENV	0	6	in
4018	RLC-CU001	SRN-CU001-037	THIRD RESIDUAL	SRC-CU001-TR000037	Sediment Residual Core Location	735457.63	1616666.89	New York State Plane East (ft) NAD 83	10/28/09 12:16	Core	SRC-CU001-TR000037-000006	ENV	0	6	in
4019	RLC-CU001	SRN-CU001-037	THIRD RESIDUAL	SRC-CU001-TR000037	Sediment Residual Core Location	735457.63	1616666.89	New York State Plane East (ft) NAD 83	10/28/09 12:16	Core	SRC-CU001-TR000037-000006	ENV	0	6	in
4020	RLC-CU001	SRN-CU001-037	THIRD RESIDUAL	SRC-CU001-TR000037	Sediment Residual Core Location	735457.63	1616666.89	New York State Plane East (ft) NAD 83	10/28/09 12:16	Core	SRC-CU001-TR000037-000006	ENV	0	6	in
4021	RLC-CU001	SRN-CU001-037	THIRD RESIDUAL	SRC-CU001-TR000037	Sediment Residual Core Location	735457.63	1616666.89	New York State Plane East (ft) NAD 83	10/28/09 12:16	Core	SRC-CU001-TR000037-006012	ENV	6	12	in
4022	RLC-CU001	SRN-CU001-037	THIRD RESIDUAL	SRC-CU001-TR000037	Sediment Residual Core Location	735457.63	1616666.89	New York State Plane East (ft) NAD 83	10/28/09 12:16	Core	SRC-CU001-TR000037-006012	ENV	6	12	in
4023	RLC-CU001	SRN-CU001-037	THIRD RESIDUAL	SRC-CU001-TR000037	Sediment Residual Core Location	735457.63	1616666.89	New York State Plane East (ft) NAD 83	10/28/09 12:16	Core	SRC-CU001-TR000037-006012	ENV	6	12	in
4024	RLC-CU001	SRN-CU001-037	THIRD RESIDUAL	SRC-CU001-TR000037	Sediment Residual Core Location	735457.63	1616666.89	New York State Plane East (ft) NAD 83	10/28/09 12:16	Core	SRC-CU001-TR000037-006012	ENV	6	12	in
4025	RLC-CU001	SRN-CU001-037	THIRD RESIDUAL	SRC-CU001-TR000037	Sediment Residual Core Location	735457.63	1616666.89	New York State Plane East (ft) NAD 83	10/28/09 12:16	Core	SRC-CU001-TR000037-006012	ENV	6	12	in
4026	RLC-CU001	SRN-CU001-037	THIRD RESIDUAL	SRC-CU001-TR000037	Sediment Residual Core Location	735457.63	1616666.89	New York State Plane East (ft) NAD 83	10/28/09 12:16	Core	SRC-CU001-TR000037-006012	ENV	6	12	in
4027	RLC-CU001	SRN-CU001-037	THIRD RESIDUAL	SRC-CU001-TR000037	Sediment Residual Core Location	735457.63	1616666.89	New York State Plane East (ft) NAD 83	10/28/09 12:16	Core	SRC-CU001-TR000037-006012	ENV	6	12	in
4028	RLC-CU001	SRN-CU001-037	THIRD RESIDUAL	SRC-CU001-TR000037	Sediment Residual Core Location	735457.63	1616666.89	New York State Plane East (ft) NAD 83	10/28/09 12:16	Core	SRC-CU001-TR000037-006012	ENV	6	12	in
4029	RLC-CU001	SRN-CU001-037	THIRD RESIDUAL	SRC-CU001-TR000037	Sediment Residual Core Location	735457.63	1616666.89	New York State Plane East (ft) NAD 83	10/28/09 12:16	Core	SRC-CU001-TR000037-006012	ENV	6	12	in
4030	RLC-CU001	SRN-CU001-037	THIRD RESIDUAL	SRC-CU001-TR000037	Sediment Residual Core Location	735457.63	1616666.89	New York State Plane East (ft) NAD 83	10/28/09 12:16	Core	SRC-CU001-TR000037-006012	ENV	6	12	in

Row ID	sample_name	dup_parent_sample_name	analyte_name	cas_rn	Lab_Reported_Result	Verified_Result	result_unit	Lab_Reported_MDL	Verified_MDL	Lab_Reported_RL	Verified_RL	limit_unit	Lab_Reported_Qualifier	Verified_Qualifier	Detected	Reportable
3966	SRC-CU001-FI000037-012015	NULL	AROCLOR 1254	11097-69-1	NULL	NULL	mg/kg	0.11	0.11	0.27	0.27	mg/kg	U	U	0	1
3967	SRC-CU001-FI000037-012015	NULL	AROCLOR 1260	11096-82-5	NULL	NULL	mg/kg	0.11	0.11	0.27	0.27	mg/kg	U	U	0	1
3968	SRC-CU001-FI000037-012015	NULL	Moisture Content	WC002	26	26	%	0.019	0.019	0.019	0.019	%	NULL	NULL	1	1
3969	SRC-CU001-FI000037-012015	NULL	Total PCBs	1336-36-3	9.3	9.3	mg/kg	0.11	0.11	0.27	0.27	mg/kg	NULL	NULL	1	1
3970	SRC-CU001-FI000037-012015	NULL	Tri+ PCBs	TRI_PLUS_PCB	5.66405	5.66405	mg/kg	0.11	0.11	0.11	0.11	mg/kg	NULL	NULL	1	1
3971	SRC-CU001-SR000037-000006	NULL	AROCLOR 1016	12674-11-2	NULL	NULL	mg/kg	0.16	0.16	0.38	0.38	mg/kg	U	U	0	1
3972	SRC-CU001-SR000037-000006	NULL	AROCLOR 1221	11104-28-2	7.3	7.3	mg/kg	0.16	0.16	0.38	0.38	mg/kg	NULL	NULL	1	1
3973	SRC-CU001-SR000037-000006	NULL	AROCLOR 1232	11141-16-5	NULL	NULL	mg/kg	0.16	0.16	0.38	0.38	mg/kg	U	U	0	1
3974	SRC-CU001-SR000037-000006	NULL	AROCLOR 1242	53469-21-9	8.4	8.4	mg/kg	0.16	0.16	0.38	0.38	mg/kg	NULL	NULL	1	1
3975	SRC-CU001-SR000037-000006	NULL	AROCLOR 1248	12672-29-6	NULL	NULL	mg/kg	0.16	0.16	0.38	0.38	mg/kg	U	U	0	1
3976	SRC-CU001-SR000037-000006	NULL	AROCLOR 1254	11097-69-1	NULL	NULL	mg/kg	0.16	0.16	0.38	0.38	mg/kg	U	U	0	1
3977	SRC-CU001-SR000037-000006	NULL	AROCLOR 1260	11096-82-5	NULL	NULL	mg/kg	0.16	0.16	0.38	0.38	mg/kg	U	U	0	1
3978	SRC-CU001-SR000037-000006	NULL	Moisture Content	WC002	23	23	%	0.019	0.019	0.019	0.019	%	NULL	NULL	1	1
3979	SRC-CU001-SR000037-000006	NULL	Total PCBs	1336-36-3	15.7	15.7	mg/kg	0.16	0.16	1.5	1.5	mg/kg	NULL	NULL	1	1
3980	SRC-CU001-SR000037-000006	NULL	Tri+ PCBs	TRI_PLUS_PCB	8.7388	8.7388	mg/kg	0.16	0.16	0.16	0.16	mg/kg	NULL	NULL	1	1
3981	SRC-CU001-SR000037-006012	NULL	AROCLOR 1016	12674-11-2	NULL	NULL	mg/kg	1.6	1.6	6.1	6.1	mg/kg	U	U	0	1
3982	SRC-CU001-SR000037-006012	NULL	AROCLOR 1221	11104-28-2	6.8	6.8	mg/kg	1.6	1.6	6.1	6.1	mg/kg	NULL	NULL	1	1
3983	SRC-CU001-SR000037-006012	NULL	AROCLOR 1232	11141-16-5	NULL	NULL	mg/kg	1.6	1.6	6.1	6.1	mg/kg	U	U	0	1
3984	SRC-CU001-SR000037-006012	NULL	AROCLOR 1242	53469-21-9	7.4	7.4	mg/kg	1.6	1.6	6.1	6.1	mg/kg	NULL	NULL	1	1
3985	SRC-CU001-SR000037-006012	NULL	AROCLOR 1248	12672-29-6	NULL	NULL	mg/kg	1.6	1.6	6.1	6.1	mg/kg	U	U	0	1
3986	SRC-CU001-SR000037-006012	NULL	AROCLOR 1254	11097-69-1	NULL	NULL	mg/kg	1.6	1.6	6.1	6.1	mg/kg	U	U	0	1
3987	SRC-CU001-SR000037-006012	NULL	AROCLOR 1260	11096-82-5	NULL	NULL	mg/kg	1.6	1.6	6.1	6.1	mg/kg	U	U	0	1
3988	SRC-CU001-SR000037-006012	NULL	Moisture Content	WC002	18.6	18.6	%	1	1	1	1	%	NULL	NULL	1	1
3989	SRC-CU001-SR000037-006012	NULL	Total PCBs	1336-36-3	14	14	mg/kg	1.6	1.6	25	25	mg/kg	J	J	1	1
3990	SRC-CU001-SR000037-006012	NULL	Tri+ PCBs	TRI_PLUS_PCB	8.414001	8.414001	mg/kg	1.6	1.6	1.6	1.6	mg/kg	NULL	NULL	1	1
3991	SRC-CU001-SR000037-012018	NULL	AROCLOR 1016	12674-11-2	NULL	NULL	mg/kg	2.4	2.4	9.4	9.4	mg/kg	U	U	0	1
3992	SRC-CU001-SR000037-012018	NULL	AROCLOR 1221	11104-28-2	39	39	mg/kg	2.4	2.4	9.4	9.4	mg/kg	NULL	NULL	1	1
3993	SRC-CU001-SR000037-012018	NULL	AROCLOR 1232	11141-16-5	NULL	NULL	mg/kg	2.4	2.4	9.4	9.4	mg/kg	U	U	0	1
3994	SRC-CU001-SR000037-012018	NULL	AROCLOR 1242	53469-21-9	21	21	mg/kg	2.4	2.4	9.4	9.4	mg/kg	NULL	NULL	1	1
3995	SRC-CU001-SR000037-012018	NULL	AROCLOR 1248	12672-29-6	NULL	NULL	mg/kg	2.4	2.4	9.4	9.4	mg/kg	U	U	0	1
3996	SRC-CU001-SR000037-012018	NULL	AROCLOR 1254	11097-69-1	NULL	NULL	mg/kg	2.4	2.4	9.4	9.4	mg/kg	U	U	0	1
3997	SRC-CU001-SR000037-012018	NULL	AROCLOR 1260	11096-82-5	NULL	NULL	mg/kg	2.4	2.4	9.4	9.4	mg/kg	U	U	0	1
3998	SRC-CU001-SR000037-012018	NULL	Moisture Content	WC002	46.6	46.6	%	1	1	1	1	%	NULL	NULL	1	1
3999	SRC-CU001-SR000037-012018	NULL	Total PCBs	1336-36-3	60	60	mg/kg	2.4	2.4	37	37	mg/kg	NULL	NULL	1	1
4000	SRC-CU001-SR000037-012018	NULL	Tri+ PCBs	TRI_PLUS_PCB	25.662	25.662	mg/kg	2.4	2.4	2.4	2.4	mg/kg	NULL	NULL	1	1
4001	SRC-CU001-SR000037-018024	NULL	AROCLOR 1016	12674-11-2	NULL	NULL	mg/kg	3.2	3.2	12	12	mg/kg	U	U	0	1
4002	SRC-CU001-SR000037-018024	NULL	AROCLOR 1221	11104-28-2	48	48	mg/kg	3.2	3.2	12	12	mg/kg	NULL	NULL	1	1
4003	SRC-CU001-SR000037-018024	NULL	AROCLOR 1232	11141-16-5	NULL	NULL	mg/kg	3.2	3.2	12	12	mg/kg	U	U	0	1
4004	SRC-CU001-SR000037-018024	NULL	AROCLOR 1242	53469-21-9	20	20	mg/kg	3.2	3.2	12	12	mg/kg	NULL	NULL	1	1
4005	SRC-CU001-SR000037-018024	NULL	AROCLOR 1248	12672-29-6	NULL	NULL	mg/kg	3.2	3.2	12	12	mg/kg	U	U	0	1
4006	SRC-CU001-SR000037-018024	NULL	AROCLOR 1254	11097-69-1	NULL	NULL	mg/kg	3.2	3.2	12	12	mg/kg	U	U	0	1
4007	SRC-CU001-SR000037-018024	NULL	AROCLOR 1260	11096-82-5	NULL	NULL	mg/kg	3.2	3.2	12	12	mg/kg	U	U	0	1
4008	SRC-CU001-SR000037-018024	NULL	Moisture Content	WC002	59.3	59.3	%	1	1	1	1	%	NULL	NULL	1	1
4009	SRC-CU001-SR000037-018024	NULL	Total PCBs	1336-36-3	68	68	mg/kg	3.2	3.2	49	49	mg/kg	NULL	NULL	1	1
4010	SRC-CU001-SR000037-018024	NULL	Tri+ PCBs	TRI_PLUS_PCB	26.376	26.376	mg/kg	3.2	3.2	3.2	3.2	mg/kg	NULL	NULL	1	1
4011	SRC-CU001-TR000037-000006	NULL	AROCLOR 1016	12674-11-2	NULL	NULL	mg/kg	0.5	0.5	1.2	1.2	mg/kg	U	U	0	1
4012	SRC-CU001-TR000037-000006	NULL	AROCLOR 1221	11104-28-2	25	25	mg/kg	0.5	0.5	1.2	1.2	mg/kg	NULL	NULL	1	1
4013	SRC-CU001-TR000037-000006	NULL	AROCLOR 1232	11141-16-5	NULL	NULL	mg/kg	0.5	0.5	1.2	1.2	mg/kg	U	U	0	1
4014	SRC-CU001-TR000037-000006	NULL	AROCLOR 1242	53469-21-9	18	18	mg/kg	0.5	0.5	1.2	1.2	mg/kg	NULL	NULL	1	1
4015	SRC-CU001-TR000037-000006	NULL	AROCLOR 1248	12672-29-6	NULL	NULL	mg/kg	0.5	0.5	1.2	1.2	mg/kg	U	U	0	1
4016	SRC-CU001-TR000037-000006	NULL	AROCLOR 1254	11097-69-1	NULL	NULL	mg/kg	0.5	0.5	1.2	1.2	mg/kg	U	U	0	1
4017	SRC-CU001-TR000037-000006	NULL	AROCLOR 1260	11096-82-5	NULL	NULL	mg/kg	0.5	0.5	1.2	1.2	mg/kg	U	U	0	1
4018	SRC-CU001-TR000037-000006	NULL	Moisture Content	WC002	26	26	%	0.02	0.02	0.02	0.02	%	NULL	NULL	1	1
4019	SRC-CU001-TR000037-000006	NULL	Total PCBs	1336-36-3	43	43	mg/kg	0.5	0.5	4.8	4.8	mg/kg	NULL	NULL	1	1
4020	SRC-CU001-TR000037-000006	NULL	Tri+ PCBs	TRI_PLUS_PCB	20.1075	20.1075	mg/kg	0.5	0.5	0.5	0.5	mg/kg	NULL	NULL	1	1
4021	SRC-CU001-TR000037-006012	NULL	AROCLOR 1016	12674-11-2	NULL	NULL	mg/kg	0.0083	0.0083	0.02	0.02	mg/kg	U	U	0	1
4022	SRC-CU001-TR000037-006012	NULL	AROCLOR 1221	11104-28-2	NULL	NULL	mg/kg	0.0083	0.0083	0.02	0.02	mg/kg	U	U	0	1
4023	SRC-CU001-TR000037-006012	NULL	AROCLOR 1232	11141-16-5	NULL	NULL	mg/kg	0.0083	0.0083	0.02	0.02	mg/kg	U	U	0	1
4024	SRC-CU001-TR000037-006012	NULL	AROCLOR 1242	53469-21-9	NULL	NULL	mg/kg	0.0083	0.0083	0.02	0.02	mg/kg	U	U	0	1
4025	SRC-CU001-TR000037-006012	NULL	AROCLOR 1248	12672-29-6	NULL	NULL	mg/kg	0.0083	0.0083	0.02	0.02	mg/kg	U	U	0	1
4026	SRC-CU001-TR000037-006012	NULL	AROCLOR 1254	11097-69-1	NULL	NULL	mg/kg	0.0083	0.0083	0.02	0.02	mg/kg	U	U	0	1
4027	SRC-CU001-TR000037-006012	NULL	AROCLOR 1260	11096-82-5	NULL	NULL	mg/kg	0.0083	0.0083	0.02	0.02	mg/kg	U	U	0	1
4028	SRC-CU001-TR000037-006012	NULL	Moisture Content	WC002	24	24	%	0.018	0.018	0.018	0.018	%	NULL	NULL	1	1
4029	SRC-CU001-TR000037-006012	NULL	Total PCBs	1336-36-3	NULL	NULL	mg/kg	0.0083	0.0083	0.08	0.08	mg/kg	U	U	0	1
4030	SRC-CU001-TR000037-006012	NULL	Tri+ PCBs	TRI_PLUS_PCB	0.008134	0.008134	mg/kg	0.0083	0.0083	0.0083	0.0083	mg/kg	NULL	U	0	1

CU-01 Residual Core Data
(All Dredging Passes)

Row ID	cu_id	node_id	dredge_pass	core_id	location_type	x_coord	y_coord	coord_system	sample_dt	collection_method	sample_name	sample_type	start_depth	end_depth	depth_unit
4031	RLC-CU001	SRN-CU001-037	THIRD RESIDUAL	SRC-CU001-TR000037	Sediment Residual Core Location	735457.63	1616666.89	New York State Plane East (ft) NAD 83	10/28/09 12:16	Core	SRC-CU001-TR000037-012018	ENV	12	18	in
4032	RLC-CU001	SRN-CU001-037	THIRD RESIDUAL	SRC-CU001-TR000037	Sediment Residual Core Location	735457.63	1616666.89	New York State Plane East (ft) NAD 83	10/28/09 12:16	Core	SRC-CU001-TR000037-012018	ENV	12	18	in
4033	RLC-CU001	SRN-CU001-037	THIRD RESIDUAL	SRC-CU001-TR000037	Sediment Residual Core Location	735457.63	1616666.89	New York State Plane East (ft) NAD 83	10/28/09 12:16	Core	SRC-CU001-TR000037-012018	ENV	12	18	in
4034	RLC-CU001	SRN-CU001-037	THIRD RESIDUAL	SRC-CU001-TR000037	Sediment Residual Core Location	735457.63	1616666.89	New York State Plane East (ft) NAD 83	10/28/09 12:16	Core	SRC-CU001-TR000037-012018	ENV	12	18	in
4035	RLC-CU001	SRN-CU001-037	THIRD RESIDUAL	SRC-CU001-TR000037	Sediment Residual Core Location	735457.63	1616666.89	New York State Plane East (ft) NAD 83	10/28/09 12:16	Core	SRC-CU001-TR000037-012018	ENV	12	18	in
4036	RLC-CU001	SRN-CU001-037	THIRD RESIDUAL	SRC-CU001-TR000037	Sediment Residual Core Location	735457.63	1616666.89	New York State Plane East (ft) NAD 83	10/28/09 12:16	Core	SRC-CU001-TR000037-012018	ENV	12	18	in
4037	RLC-CU001	SRN-CU001-037	THIRD RESIDUAL	SRC-CU001-TR000037	Sediment Residual Core Location	735457.63	1616666.89	New York State Plane East (ft) NAD 83	10/28/09 12:16	Core	SRC-CU001-TR000037-012018	ENV	12	18	in
4038	RLC-CU001	SRN-CU001-037	THIRD RESIDUAL	SRC-CU001-TR000037	Sediment Residual Core Location	735457.63	1616666.89	New York State Plane East (ft) NAD 83	10/28/09 12:16	Core	SRC-CU001-TR000037-012018	ENV	12	18	in
4039	RLC-CU001	SRN-CU001-037	THIRD RESIDUAL	SRC-CU001-TR000037	Sediment Residual Core Location	735457.63	1616666.89	New York State Plane East (ft) NAD 83	10/28/09 12:16	Core	SRC-CU001-TR000037-012018	ENV	12	18	in
4040	RLC-CU001	SRN-CU001-037	THIRD RESIDUAL	SRC-CU001-TR000037	Sediment Residual Core Location	735457.63	1616666.89	New York State Plane East (ft) NAD 83	10/28/09 12:16	Core	SRC-CU001-TR000037-012018	ENV	12	18	in
4041	RLC-CU001	SRN-CU001-038	Inventory	SRC-CU001-FI000038	Sediment Residual Core Location	735459.32	1616613.78	New York State Plane East (ft) NAD 83	7/17/09 10:21	Core	SRC-CU001-FI000038-000006	ENV	0	6	in
4042	RLC-CU001	SRN-CU001-038	Inventory	SRC-CU001-FI000038	Sediment Residual Core Location	735459.32	1616613.78	New York State Plane East (ft) NAD 83	7/17/09 10:21	Core	SRC-CU001-FI000038-000006	ENV	0	6	in
4043	RLC-CU001	SRN-CU001-038	Inventory	SRC-CU001-FI000038	Sediment Residual Core Location	735459.32	1616613.78	New York State Plane East (ft) NAD 83	7/17/09 10:21	Core	SRC-CU001-FI000038-000006	ENV	0	6	in
4044	RLC-CU001	SRN-CU001-038	Inventory	SRC-CU001-FI000038	Sediment Residual Core Location	735459.32	1616613.78	New York State Plane East (ft) NAD 83	7/17/09 10:21	Core	SRC-CU001-FI000038-000006	ENV	0	6	in
4045	RLC-CU001	SRN-CU001-038	Inventory	SRC-CU001-FI000038	Sediment Residual Core Location	735459.32	1616613.78	New York State Plane East (ft) NAD 83	7/17/09 10:21	Core	SRC-CU001-FI000038-000006	ENV	0	6	in
4046	RLC-CU001	SRN-CU001-038	Inventory	SRC-CU001-FI000038	Sediment Residual Core Location	735459.32	1616613.78	New York State Plane East (ft) NAD 83	7/17/09 10:21	Core	SRC-CU001-FI000038-000006	ENV	0	6	in
4047	RLC-CU001	SRN-CU001-038	Inventory	SRC-CU001-FI000038	Sediment Residual Core Location	735459.32	1616613.78	New York State Plane East (ft) NAD 83	7/17/09 10:21	Core	SRC-CU001-FI000038-000006	ENV	0	6	in
4048	RLC-CU001	SRN-CU001-038	Inventory	SRC-CU001-FI000038	Sediment Residual Core Location	735459.32	1616613.78	New York State Plane East (ft) NAD 83	7/17/09 10:21	Core	SRC-CU001-FI000038-000006	ENV	0	6	in
4049	RLC-CU001	SRN-CU001-038	Inventory	SRC-CU001-FI000038	Sediment Residual Core Location	735459.32	1616613.78	New York State Plane East (ft) NAD 83	7/17/09 10:21	Core	SRC-CU001-FI000038-000006	ENV	0	6	in
4050	RLC-CU001	SRN-CU001-038	Inventory	SRC-CU001-FI000038	Sediment Residual Core Location	735459.32	1616613.78	New York State Plane East (ft) NAD 83	7/17/09 10:21	Core	SRC-CU001-FI000038-000006	ENV	0	6	in
4051	RLC-CU001	SRN-CU001-038	Inventory	SRC-CU001-FI000038	Sediment Residual Core Location	735459.32	1616613.78	New York State Plane East (ft) NAD 83	7/17/09 10:21	Core	SRC-CU001-FI000038-006012	ENV	6	12	in
4052	RLC-CU001	SRN-CU001-038	Inventory	SRC-CU001-FI000038	Sediment Residual Core Location	735459.32	1616613.78	New York State Plane East (ft) NAD 83	7/17/09 10:21	Core	SRC-CU001-FI000038-006012	ENV	6	12	in
4053	RLC-CU001	SRN-CU001-038	Inventory	SRC-CU001-FI000038	Sediment Residual Core Location	735459.32	1616613.78	New York State Plane East (ft) NAD 83	7/17/09 10:21	Core	SRC-CU001-FI000038-006012	ENV	6	12	in
4054	RLC-CU001	SRN-CU001-038	Inventory	SRC-CU001-FI000038	Sediment Residual Core Location	735459.32	1616613.78	New York State Plane East (ft) NAD 83	7/17/09 10:21	Core	SRC-CU001-FI000038-006012	ENV	6	12	in
4055	RLC-CU001	SRN-CU001-038	Inventory	SRC-CU001-FI000038	Sediment Residual Core Location	735459.32	1616613.78	New York State Plane East (ft) NAD 83	7/17/09 10:21	Core	SRC-CU001-FI000038-006012	ENV	6	12	in
4056	RLC-CU001	SRN-CU001-038	Inventory	SRC-CU001-FI000038	Sediment Residual Core Location	735459.32	1616613.78	New York State Plane East (ft) NAD 83	7/17/09 10:21	Core	SRC-CU001-FI000038-006012	ENV	6	12	in
4057	RLC-CU001	SRN-CU001-038	Inventory	SRC-CU001-FI000038	Sediment Residual Core Location	735459.32	1616613.78	New York State Plane East (ft) NAD 83	7/17/09 10:21	Core	SRC-CU001-FI000038-006012	ENV	6	12	in
4058	RLC-CU001	SRN-CU001-038	Inventory	SRC-CU001-FI000038	Sediment Residual Core Location	735459.32	1616613.78	New York State Plane East (ft) NAD 83	7/17/09 10:21	Core	SRC-CU001-FI000038-006012	ENV	6	12	in
4059	RLC-CU001	SRN-CU001-038	Inventory	SRC-CU001-FI000038	Sediment Residual Core Location	735459.32	1616613.78	New York State Plane East (ft) NAD 83	7/17/09 10:21	Core	SRC-CU001-FI000038-006012	ENV	6	12	in
4060	RLC-CU001	SRN-CU001-038	Inventory	SRC-CU001-FI000038	Sediment Residual Core Location	735459.32	1616613.78	New York State Plane East (ft) NAD 83	7/17/09 10:21	Core	SRC-CU001-FI000038-006012	ENV	6	12	in
4061	RLC-CU001	SRN-CU001-038	Inventory	SRC-CU001-FI000038	Sediment Residual Core Location	735459.32	1616613.78	New York State Plane East (ft) NAD 83	7/17/09 10:21	Core	SRC-CU001-FI000038-012018	ENV	12	18	in
4062	RLC-CU001	SRN-CU001-038	Inventory	SRC-CU001-FI000038	Sediment Residual Core Location	735459.32	1616613.78	New York State Plane East (ft) NAD 83	7/17/09 10:21	Core	SRC-CU001-FI000038-012018	ENV	12	18	in
4063	RLC-CU001	SRN-CU001-038	Inventory	SRC-CU001-FI000038	Sediment Residual Core Location	735459.32	1616613.78	New York State Plane East (ft) NAD 83	7/17/09 10:21	Core	SRC-CU001-FI000038-012018	ENV	12	18	in
4064	RLC-CU001	SRN-CU001-038	Inventory	SRC-CU001-FI000038	Sediment Residual Core Location	735459.32	1616613.78	New York State Plane East (ft) NAD 83	7/17/09 10:21	Core	SRC-CU001-FI000038-012018	ENV	12	18	in
4065	RLC-CU001	SRN-CU001-038	Inventory	SRC-CU001-FI000038	Sediment Residual Core Location	735459.32	1616613.78	New York State Plane East (ft) NAD 83	7/17/09 10:21	Core	SRC-CU001-FI000038-012018	ENV	12	18	in
4066	RLC-CU001	SRN-CU001-038	Inventory	SRC-CU001-FI000038	Sediment Residual Core Location	735459.32	1616613.78	New York State Plane East (ft) NAD 83	7/17/09 10:21	Core	SRC-CU001-FI000038-012018	ENV	12	18	in
4067	RLC-CU001	SRN-CU001-038	Inventory	SRC-CU001-FI000038	Sediment Residual Core Location	735459.32	1616613.78	New York State Plane East (ft) NAD 83	7/17/09 10:21	Core	SRC-CU001-FI000038-012018	ENV	12	18	in
4068	RLC-CU001	SRN-CU001-038	Inventory	SRC-CU001-FI000038	Sediment Residual Core Location	735459.32	1616613.78	New York State Plane East (ft) NAD 83	7/17/09 10:21	Core	SRC-CU001-FI000038-012018	ENV	12	18	in
4069	RLC-CU001	SRN-CU001-038	Inventory	SRC-CU001-FI000038	Sediment Residual Core Location	735459.32	1616613.78	New York State Plane East (ft) NAD 83	7/17/09 10:21	Core	SRC-CU001-FI000038-012018	ENV	12	18	in
4070	RLC-CU001	SRN-CU001-038	Inventory	SRC-CU001-FI000038	Sediment Residual Core Location	735459.32	1616613.78	New York State Plane East (ft) NAD 83	7/17/09 10:21	Core	SRC-CU001-FI000038-012018	ENV	12	18	in
4071	RLC-CU001	SRN-CU001-038	Inventory	SRC-CU001-FI000038	Sediment Residual Core Location	735459.32	1616613.78	New York State Plane East (ft) NAD 83	7/17/09 10:21	Core	SRC-CU001-FI000038-018023	ENV	18	23	in
4072	RLC-CU001	SRN-CU001-038	Inventory	SRC-CU001-FI000038	Sediment Residual Core Location	735459.32	1616613.78	New York State Plane East (ft) NAD 83	7/17/09 10:21	Core	SRC-CU001-FI000038-018023	ENV	18	23	in
4073	RLC-CU001	SRN-CU001-038	Inventory	SRC-CU001-FI000038	Sediment Residual Core Location	735459.32	1616613.78	New York State Plane East (ft) NAD 83	7/17/09 10:21	Core	SRC-CU001-FI000038-018023	ENV	18	23	in
4074	RLC-CU001	SRN-CU001-038	Inventory	SRC-CU001-FI000038	Sediment Residual Core Location	735459.32	1616613.78	New York State Plane East (ft) NAD 83	7/17/09 10:21	Core	SRC-CU001-FI000038-018023	ENV	18	23	in
4075	RLC-CU001	SRN-CU001-038	Inventory	SRC-CU001-FI000038	Sediment Residual Core Location	735459.32	1616613.78	New York State Plane East (ft) NAD 83	7/17/09 10:21	Core	SRC-CU001-FI000038-018023	ENV	18	23	in
4076	RLC-CU001	SRN-CU001-038	Inventory	SRC-CU001-FI000038	Sediment Residual Core Location	735459.32	1616613.78	New York State Plane East (ft) NAD 83	7/17/09 10:21	Core	SRC-CU001-FI000038-018023	ENV	18	23	in
4077	RLC-CU001	SRN-CU001-038	Inventory	SRC-CU001-FI000038	Sediment Residual Core Location	735459.32	1616613.78	New York State Plane East (ft) NAD 83	7/17/09 10:21	Core	SRC-CU001-FI000038-018023	ENV	18	23	in
4078	RLC-CU001	SRN-CU001-038	Inventory	SRC-CU001-FI000038	Sediment Residual Core Location	735459.32	1616613.78	New York State Plane East (ft) NAD 83	7/17/09 10:21	Core	SRC-CU001-FI000038-018023	ENV	18	23	in
4079	RLC-CU001	SRN-CU001-038	Inventory	SRC-CU001-FI000038	Sediment Residual Core Location	735459.32	1616613.78	New York State Plane East (ft) NAD 83	7/17/09 10:21	Core	SRC-CU001-FI000038-018023	ENV	18	23	in
4080	RLC-CU001	SRN-CU001-038	Inventory	SRC-CU001-FI000038	Sediment Residual Core Location	735459.32	1616613.78	New York State Plane East (ft) NAD 83	7/17/09 10:21	Core	SRC-CU001-FI000038-018023	ENV	18	23	in
4081	RLC-CU001	SRN-CU001-038	Second Inventory	SRC-CU001-SI000038	Sediment Residual Core Location	735459.72	1616617.93	New York State Plane East (ft) NAD 83	9/18/09 12:05	Core	SRC-CU001-SI000038-000006	ENV	0	6	in
4082	RLC-CU001	SRN-CU001-038	Second Inventory	SRC-CU001-SI000038	Sediment Residual Core Location	735459.72	1616617.93	New York State Plane East (ft) NAD 83	9/18/09 12:05	Core	SRC-CU001-SI000038-000006	ENV	0	6	in
4083	RLC-CU001	SRN-CU001-038	Second Inventory	SRC-CU001-SI000038	Sediment Residual Core Location	735459.72	1616617.93	New York State Plane East (ft) NAD 83	9/18/09 12:05	Core	SRC-CU001-SI000038-000006	ENV	0	6	in
4084	RLC-CU001	SRN-CU001-038	Second Inventory	SRC-CU001-SI000038	Sediment Residual Core Location	735459.72	1616617.93	New York State Plane East (ft) NAD 83	9/18/09 12:05	Core	SRC-CU001-SI000038-000006	ENV	0	6	in
4085	RLC-CU001	SRN-CU001-038	Second Inventory	SRC-CU001-SI000038	Sediment Residual Core Location	735459.72	1616617.93	New York State Plane East (ft) NAD 83	9/18/09 12:05	Core	SRC-CU001-SI000038-000006	ENV	0	6	in
4086	RLC-CU001	SRN-CU001-038	Second Inventory	SRC-CU001-SI000038	Sediment Residual Core Location	735459.72	1616617.93	New York State Plane East (ft) NAD 83	9/18/09 12:05	Core	SRC-CU001-SI000038-000006	ENV	0	6	in
4087	RLC-CU001	SRN-CU001-038	Second Inventory	SRC-CU001-SI000038	Sediment Residual Core Location	735459.72	1616617.93	New York State Plane East (ft) NAD 83	9/18/09 12:05	Core	SRC-CU001-SI000038-000006	ENV	0	6	in
4088	RLC-CU001	SRN-CU001-038	Second Inventory	SRC-CU001-SI000038	Sediment Residual Core Location	735459.72	1616617.93	New York State Plane East (ft) NAD 83	9/18/09 12:05	Core	SRC-CU001-SI000038-000006	ENV	0	6	in
4089	RLC-CU001	SRN-CU001-038	Second Inventory	SRC-CU001-SI000038	Sediment Residual Core Location	735459.72	1616617.93	New York State Plane East (ft) NAD 83	9/18/09 12:05	Core	SRC-CU001-SI000038-000006	ENV	0	6	in
4090	RLC-CU001	SRN-CU001-038	Second Inventory	SRC-CU001-SI000038	Sediment Residual Core Location	735459.72	1616617.93	New York State Plane East (ft) NAD 83	9/18/09 12:05	Core	SRC-CU001-SI000038-000006	ENV	0	6	in
4091	RLC-CU001	SRN-CU001-038	Second Inventory	SRC-CU001-SI000038	Sediment Residual Core Location	735459.72	1616617.93	New York State Plane East (ft) NAD 83	9/18/09 12:05	Core	SRC-CU001-SI000038-006012	ENV	6	12	in
4092	RLC-CU001	SRN-CU001-038	Second Inventory	SRC-CU001-SI000038	Sediment Residual Core Location	735459.72	1616617.93	New York State Plane East (ft) NAD 83	9/18/09 12:05	Core	SRC-CU001-SI000038-006012	ENV	6	12	in
4093	RLC-CU001	SRN-CU001-038	Second Inventory	SRC-CU001-SI000038	Sediment Residual Core Location	735459.72	1616617.93	New York State Plane East (ft) NAD 83	9/18/09 12:05	Core	SRC-CU001-SI000038-006012	ENV	6	12	in
4094	RLC-CU001	SRN-CU001-038	Second Inventory	SRC-CU001-SI000038	Sediment Residual Core Location	735459.72	1616617.93	New York State Plane East (ft) NAD 83	9/18/09 12:05	Core	SRC-CU001-SI000038-006012	ENV	6	12	in
4095	RLC-CU001	SRN-CU001-038	Second Inventory	SRC-CU001-SI000038	Sediment Residual Core Location	735459.72	1616617.93	New York State Plane East (ft) NAD 83	9/18/09 12:05	Core	SRC-CU001-SI000038-006012	ENV	6	12	in

Row ID	sample_name	dup_parent_sample_name	analyte_name	cas_rn	Lab_Reported_Result	Verified_Result	result_unit	Lab_Reported_MDL	Verified_MDL	Lab_Reported_RL	Verified_RL	limit_unit	Lab_Reported_Qualifier	Verified_Qualifier	Detected	Reportable
4031	SRC-CU001-TR000037-012018	NULL	AROCLOR 1016	12674-11-2	NULL	NULL	mg/kg	0.0083	0.0083	0.02	0.02	mg/kg	U	U	0	1
4032	SRC-CU001-TR000037-012018	NULL	AROCLOR 1221	11104-28-2	NULL	NULL	mg/kg	0.0083	0.0083	0.02	0.02	mg/kg	U	U	0	1
4033	SRC-CU001-TR000037-012018	NULL	AROCLOR 1232	11141-16-5	NULL	NULL	mg/kg	0.0083	0.0083	0.02	0.02	mg/kg	U	U	0	1
4034	SRC-CU001-TR000037-012018	NULL	AROCLOR 1242	53469-21-9	NULL	NULL	mg/kg	0.0083	0.0083	0.02	0.02	mg/kg	U	U	0	1
4035	SRC-CU001-TR000037-012018	NULL	AROCLOR 1248	12672-29-6	NULL	NULL	mg/kg	0.0083	0.0083	0.02	0.02	mg/kg	U	U	0	1
4036	SRC-CU001-TR000037-012018	NULL	AROCLOR 1254	11097-69-1	NULL	NULL	mg/kg	0.0083	0.0083	0.02	0.02	mg/kg	U	U	0	1
4037	SRC-CU001-TR000037-012018	NULL	AROCLOR 1260	11096-82-5	NULL	NULL	mg/kg	0.0083	0.0083	0.02	0.02	mg/kg	U	U	0	1
4038	SRC-CU001-TR000037-012018	NULL	Moisture Content	WC002	25	25	%	0.019	0.019	0.019	0.019	%	NULL	NULL	1	1
4039	SRC-CU001-TR000037-012018	NULL	Total PCBs	1336-36-3	NULL	NULL	mg/kg	0.0083	0.0083	0.08	0.08	mg/kg	U	U	0	1
4040	SRC-CU001-TR000037-012018	NULL	Tri+ PCBs	TRI_PLUS_PCB	0.008134	0.008134	mg/kg	0.0083	0.0083	0.0083	0.0083	mg/kg	NULL	U	0	1
4041	SRC-CU001-FI000038-000006	NULL	AROCLOR 1016	12674-11-2	NULL	NULL	mg/kg	0.053	0.053	0.13	0.13	mg/kg	U	U	0	1
4042	SRC-CU001-FI000038-000006	NULL	AROCLOR 1221	11104-28-2	1.6	1.6	mg/kg	0.053	0.053	0.13	0.13	mg/kg	NULL	NULL	1	1
4043	SRC-CU001-FI000038-000006	NULL	AROCLOR 1232	11141-16-5	NULL	NULL	mg/kg	0.053	0.053	0.13	0.13	mg/kg	U	U	0	1
4044	SRC-CU001-FI000038-000006	NULL	AROCLOR 1242	53469-21-9	3.3	3.3	mg/kg	0.053	0.053	0.13	0.13	mg/kg	NULL	NULL	1	1
4045	SRC-CU001-FI000038-000006	NULL	AROCLOR 1248	12672-29-6	NULL	NULL	mg/kg	0.053	0.053	0.13	0.13	mg/kg	U	U	0	1
4046	SRC-CU001-FI000038-000006	NULL	AROCLOR 1254	11097-69-1	0.39	0.39	mg/kg	0.053	0.053	0.13	0.13	mg/kg	NULL	NULL	1	1
4047	SRC-CU001-FI000038-000006	NULL	AROCLOR 1260	11096-82-5	NULL	NULL	mg/kg	0.053	0.053	0.13	0.13	mg/kg	U	U	0	1
4048	SRC-CU001-FI000038-000006	NULL	Moisture Content	WC002	22	22	%	0.019	0.019	0.019	0.019	%	NULL	NULL	1	1
4049	SRC-CU001-FI000038-000006	NULL	Total PCBs	1336-36-3	5.29	5.29	mg/kg	0.053	0.053	0.13	0.13	mg/kg	NULL	NULL	1	1
4050	SRC-CU001-FI000038-000006	NULL	Tri+ PCBs	TRI_PLUS_PCB	3.5819	3.5819	mg/kg	0.053	0.053	0.053	0.053	mg/kg	NULL	NULL	1	1
4051	SRC-CU001-FI000038-006012	NULL	AROCLOR 1016	12674-11-2	NULL	NULL	mg/kg	0.4	0.4	0.96	0.96	mg/kg	U	U	0	1
4052	SRC-CU001-FI000038-006012	NULL	AROCLOR 1221	11104-28-2	3.4	3.4	mg/kg	0.4	0.4	0.96	0.96	mg/kg	NULL	NULL	1	1
4053	SRC-CU001-FI000038-006012	NULL	AROCLOR 1232	11141-16-5	NULL	NULL	mg/kg	0.4	0.4	0.96	0.96	mg/kg	U	U	0	1
4054	SRC-CU001-FI000038-006012	NULL	AROCLOR 1242	53469-21-9	13	13	mg/kg	0.4	0.4	0.96	0.96	mg/kg	NULL	NULL	1	1
4055	SRC-CU001-FI000038-006012	NULL	AROCLOR 1248	12672-29-6	NULL	NULL	mg/kg	0.4	0.4	0.96	0.96	mg/kg	U	U	0	1
4056	SRC-CU001-FI000038-006012	NULL	AROCLOR 1254	11097-69-1	4.4	4.4	mg/kg	0.4	0.4	0.96	0.96	mg/kg	NULL	NULL	1	1
4057	SRC-CU001-FI000038-006012	NULL	AROCLOR 1260	11096-82-5	NULL	NULL	mg/kg	0.4	0.4	0.96	0.96	mg/kg	U	U	0	1
4058	SRC-CU001-FI000038-006012	NULL	Moisture Content	WC002	17	17	%	0.019	0.019	0.019	0.019	%	NULL	NULL	1	1
4059	SRC-CU001-FI000038-006012	NULL	Total PCBs	1336-36-3	20.8	20.8	mg/kg	0.4	0.4	0.96	0.96	mg/kg	NULL	NULL	1	1
4060	SRC-CU001-FI000038-006012	NULL	Tri+ PCBs	TRI_PLUS_PCB	16.31	16.31	mg/kg	0.4	0.4	0.4	0.4	mg/kg	NULL	NULL	1	1
4061	SRC-CU001-FI000038-012018	NULL	AROCLOR 1016	12674-11-2	NULL	NULL	mg/kg	0.11	0.11	0.25	0.25	mg/kg	U	U	0	1
4062	SRC-CU001-FI000038-012018	NULL	AROCLOR 1221	11104-28-2	2.3	2.3	mg/kg	0.11	0.11	0.25	0.25	mg/kg	NULL	NULL	1	1
4063	SRC-CU001-FI000038-012018	NULL	AROCLOR 1232	11141-16-5	NULL	NULL	mg/kg	0.11	0.11	0.25	0.25	mg/kg	U	U	0	1
4064	SRC-CU001-FI000038-012018	NULL	AROCLOR 1242	53469-21-9	5	5	mg/kg	0.11	0.11	0.25	0.25	mg/kg	NULL	NULL	1	1
4065	SRC-CU001-FI000038-012018	NULL	AROCLOR 1248	12672-29-6	NULL	NULL	mg/kg	0.11	0.11	0.25	0.25	mg/kg	U	U	0	1
4066	SRC-CU001-FI000038-012018	NULL	AROCLOR 1254	11097-69-1	NULL	NULL	mg/kg	0.11	0.11	0.25	0.25	mg/kg	U	U	0	1
4067	SRC-CU001-FI000038-012018	NULL	AROCLOR 1260	11096-82-5	NULL	NULL	mg/kg	0.11	0.11	0.25	0.25	mg/kg	U	U	0	1
4068	SRC-CU001-FI000038-012018	NULL	Moisture Content	WC002	22	22	%	0.019	0.019	0.019	0.019	%	NULL	NULL	1	1
4069	SRC-CU001-FI000038-012018	NULL	Total PCBs	1336-36-3	7.3	7.3	mg/kg	0.11	0.11	0.25	0.25	mg/kg	NULL	NULL	1	1
4070	SRC-CU001-FI000038-012018	NULL	Tri+ PCBs	TRI_PLUS_PCB	4.92205	4.92205	mg/kg	0.11	0.11	0.11	0.11	mg/kg	NULL	NULL	1	1
4071	SRC-CU001-FI000038-018023	NULL	AROCLOR 1016	12674-11-2	NULL	NULL	mg/kg	0.11	0.11	0.27	0.27	mg/kg	U	U	0	1
4072	SRC-CU001-FI000038-018023	NULL	AROCLOR 1221	11104-28-2	2.4	2.4	mg/kg	0.11	0.11	0.27	0.27	mg/kg	NULL	NULL	1	1
4073	SRC-CU001-FI000038-018023	NULL	AROCLOR 1232	11141-16-5	NULL	NULL	mg/kg	0.11	0.11	0.27	0.27	mg/kg	U	U	0	1
4074	SRC-CU001-FI000038-018023	NULL	AROCLOR 1242	53469-21-9	4.1	4.1	mg/kg	0.11	0.11	0.27	0.27	mg/kg	NULL	NULL	1	1
4075	SRC-CU001-FI000038-018023	NULL	AROCLOR 1248	12672-29-6	NULL	NULL	mg/kg	0.11	0.11	0.27	0.27	mg/kg	U	U	0	1
4076	SRC-CU001-FI000038-018023	NULL	AROCLOR 1254	11097-69-1	NULL	NULL	mg/kg	0.11	0.11	0.27	0.27	mg/kg	U	U	0	1
4077	SRC-CU001-FI000038-018023	NULL	AROCLOR 1260	11096-82-5	NULL	NULL	mg/kg	0.11	0.11	0.27	0.27	mg/kg	U	U	0	1
4078	SRC-CU001-FI000038-018023	NULL	Moisture Content	WC002	25	25	%	0.018	0.018	0.018	0.018	%	NULL	NULL	1	1
4079	SRC-CU001-FI000038-018023	NULL	Total PCBs	1336-36-3	6.5	6.5	mg/kg	0.11	0.11	0.27	0.27	mg/kg	NULL	NULL	1	1
4080	SRC-CU001-FI000038-018023	NULL	Tri+ PCBs	TRI_PLUS_PCB	4.11705	4.11705	mg/kg	0.11	0.11	0.11	0.11	mg/kg	NULL	NULL	1	1
4081	SRC-CU001-SI000038-000006	NULL	AROCLOR 1016	12674-11-2	NULL	NULL	mg/kg	0.15	0.15	0.36	0.36	mg/kg	U	U	0	1
4082	SRC-CU001-SI000038-000006	NULL	AROCLOR 1221	11104-28-2	6.6	6.6	mg/kg	0.15	0.15	0.36	0.36	mg/kg	NULL	NULL	1	1
4083	SRC-CU001-SI000038-000006	NULL	AROCLOR 1232	11141-16-5	NULL	NULL	mg/kg	0.15	0.15	0.36	0.36	mg/kg	U	U	0	1
4084	SRC-CU001-SI000038-000006	NULL	AROCLOR 1242	53469-21-9	7.8	7.8	mg/kg	0.15	0.15	0.36	0.36	mg/kg	NULL	NULL	1	1
4085	SRC-CU001-SI000038-000006	NULL	AROCLOR 1248	12672-29-6	NULL	NULL	mg/kg	0.15	0.15	0.36	0.36	mg/kg	U	U	0	1
4086	SRC-CU001-SI000038-000006	NULL	AROCLOR 1254	11097-69-1	NULL	NULL	mg/kg	0.15	0.15	0.36	0.36	mg/kg	U	U	0	1
4087	SRC-CU001-SI000038-000006	NULL	AROCLOR 1260	11096-82-5	NULL	NULL	mg/kg	0.15	0.15	0.36	0.36	mg/kg	U	U	0	1
4088	SRC-CU001-SI000038-000006	NULL	Moisture Content	WC002	17	17	%	0.019	0.019	0.019	0.019	%	NULL	NULL	1	1
4089	SRC-CU001-SI000038-000006	NULL	Total PCBs	1336-36-3	14.4	14.4	mg/kg	0.15	0.15	1.4	1.4	mg/kg	NULL	NULL	1	1
4090	SRC-CU001-SI000038-000006	NULL	Tri+ PCBs	TRI_PLUS_PCB	8.09025	8.09025	mg/kg	0.15	0.15	0.15	0.15	mg/kg	NULL	NULL	1	1
4091	SRC-CU001-SI000038-006012	NULL	AROCLOR 1016	12674-11-2	NULL	NULL	mg/kg	0.066	0.066	0.25	0.25	mg/kg	U	U	0	1
4092	SRC-CU001-SI000038-006012	NULL	AROCLOR 1221	11104-28-2	3.9	3.9	mg/kg	0.066	0.066	0.25	0.25	mg/kg	NULL	NULL	1	1
4093	SRC-CU001-SI000038-006012	NULL	AROCLOR 1232	11141-16-5	NULL	NULL	mg/kg	0.066	0.066	0.25	0.25	mg/kg	U	U	0	1
4094	SRC-CU001-SI000038-006012	NULL	AROCLOR 1242	53469-21-9	4.9	4.9	mg/kg	0.066	0.066	0.25	0.25	mg/kg	NULL	NULL	1	1
4095	SRC-CU001-SI000038-006012	NULL	AROCLOR 1248	12672-29-6	NULL	NULL	mg/kg	0.066	0.066	0.25	0.25	mg/kg	U	U	0	1

CU-01 Residual Core Data
(All Dredging Passes)

Row ID	cu_id	node_id	dredge_pass	core_id	location_type	x_coord	y_coord	coord_system	sample_dt	collection_method	sample_name	sample_type	start_depth	end_depth	depth_unit
4096	RLC-CU001	SRN-CU001-038	Second Inventory	SRC-CU001-SI000038	Sediment Residual Core Location	735459.72	1616617.93	New York State Plane East (ft) NAD 83	9/18/09 12:05	Core	SRC-CU001-SI000038-006012	ENV	6	12	in
4097	RLC-CU001	SRN-CU001-038	Second Inventory	SRC-CU001-SI000038	Sediment Residual Core Location	735459.72	1616617.93	New York State Plane East (ft) NAD 83	9/18/09 12:05	Core	SRC-CU001-SI000038-006012	ENV	6	12	in
4098	RLC-CU001	SRN-CU001-038	Second Inventory	SRC-CU001-SI000038	Sediment Residual Core Location	735459.72	1616617.93	New York State Plane East (ft) NAD 83	9/18/09 12:05	Core	SRC-CU001-SI000038-006012	ENV	6	12	in
4099	RLC-CU001	SRN-CU001-038	Second Inventory	SRC-CU001-SI000038	Sediment Residual Core Location	735459.72	1616617.93	New York State Plane East (ft) NAD 83	9/18/09 12:05	Core	SRC-CU001-SI000038-006012	ENV	6	12	in
4100	RLC-CU001	SRN-CU001-038	Second Inventory	SRC-CU001-SI000038	Sediment Residual Core Location	735459.72	1616617.93	New York State Plane East (ft) NAD 83	9/18/09 12:05	Core	SRC-CU001-SI000038-006012	ENV	6	12	in
4101	RLC-CU001	SRN-CU001-038	Second Inventory	SRC-CU001-SI000038	Sediment Residual Core Location	735459.72	1616617.93	New York State Plane East (ft) NAD 83	9/18/09 12:05	Core	SRC-CU001-SI000038-012018	ENV	12	18	in
4102	RLC-CU001	SRN-CU001-038	Second Inventory	SRC-CU001-SI000038	Sediment Residual Core Location	735459.72	1616617.93	New York State Plane East (ft) NAD 83	9/18/09 12:05	Core	SRC-CU001-SI000038-012018	ENV	12	18	in
4103	RLC-CU001	SRN-CU001-038	Second Inventory	SRC-CU001-SI000038	Sediment Residual Core Location	735459.72	1616617.93	New York State Plane East (ft) NAD 83	9/18/09 12:05	Core	SRC-CU001-SI000038-012018	ENV	12	18	in
4104	RLC-CU001	SRN-CU001-038	Second Inventory	SRC-CU001-SI000038	Sediment Residual Core Location	735459.72	1616617.93	New York State Plane East (ft) NAD 83	9/18/09 12:05	Core	SRC-CU001-SI000038-012018	ENV	12	18	in
4105	RLC-CU001	SRN-CU001-038	Second Inventory	SRC-CU001-SI000038	Sediment Residual Core Location	735459.72	1616617.93	New York State Plane East (ft) NAD 83	9/18/09 12:05	Core	SRC-CU001-SI000038-012018	ENV	12	18	in
4106	RLC-CU001	SRN-CU001-038	Second Inventory	SRC-CU001-SI000038	Sediment Residual Core Location	735459.72	1616617.93	New York State Plane East (ft) NAD 83	9/18/09 12:05	Core	SRC-CU001-SI000038-012018	ENV	12	18	in
4107	RLC-CU001	SRN-CU001-038	Second Inventory	SRC-CU001-SI000038	Sediment Residual Core Location	735459.72	1616617.93	New York State Plane East (ft) NAD 83	9/18/09 12:05	Core	SRC-CU001-SI000038-012018	ENV	12	18	in
4108	RLC-CU001	SRN-CU001-038	Second Inventory	SRC-CU001-SI000038	Sediment Residual Core Location	735459.72	1616617.93	New York State Plane East (ft) NAD 83	9/18/09 12:05	Core	SRC-CU001-SI000038-012018	ENV	12	18	in
4109	RLC-CU001	SRN-CU001-038	Second Inventory	SRC-CU001-SI000038	Sediment Residual Core Location	735459.72	1616617.93	New York State Plane East (ft) NAD 83	9/18/09 12:05	Core	SRC-CU001-SI000038-012018	ENV	12	18	in
4110	RLC-CU001	SRN-CU001-038	Second Inventory	SRC-CU001-SI000038	Sediment Residual Core Location	735459.72	1616617.93	New York State Plane East (ft) NAD 83	9/18/09 12:05	Core	SRC-CU001-SI000038-012018	ENV	12	18	in
4111	RLC-CU001	SRN-CU001-038	Second Inventory	SRC-CU001-SI000038	Sediment Residual Core Location	735459.72	1616617.93	New York State Plane East (ft) NAD 83	9/18/09 12:05	Core	SRC-CU001-SI000038-018021	ENV	18	21	in
4112	RLC-CU001	SRN-CU001-038	Second Inventory	SRC-CU001-SI000038	Sediment Residual Core Location	735459.72	1616617.93	New York State Plane East (ft) NAD 83	9/18/09 12:05	Core	SRC-CU001-SI000038-018021	ENV	18	21	in
4113	RLC-CU001	SRN-CU001-038	Second Inventory	SRC-CU001-SI000038	Sediment Residual Core Location	735459.72	1616617.93	New York State Plane East (ft) NAD 83	9/18/09 12:05	Core	SRC-CU001-SI000038-018021	ENV	18	21	in
4114	RLC-CU001	SRN-CU001-038	Second Inventory	SRC-CU001-SI000038	Sediment Residual Core Location	735459.72	1616617.93	New York State Plane East (ft) NAD 83	9/18/09 12:05	Core	SRC-CU001-SI000038-018021	ENV	18	21	in
4115	RLC-CU001	SRN-CU001-038	Second Inventory	SRC-CU001-SI000038	Sediment Residual Core Location	735459.72	1616617.93	New York State Plane East (ft) NAD 83	9/18/09 12:05	Core	SRC-CU001-SI000038-018021	ENV	18	21	in
4116	RLC-CU001	SRN-CU001-038	Second Inventory	SRC-CU001-SI000038	Sediment Residual Core Location	735459.72	1616617.93	New York State Plane East (ft) NAD 83	9/18/09 12:05	Core	SRC-CU001-SI000038-018021	ENV	18	21	in
4117	RLC-CU001	SRN-CU001-038	Second Inventory	SRC-CU001-SI000038	Sediment Residual Core Location	735459.72	1616617.93	New York State Plane East (ft) NAD 83	9/18/09 12:05	Core	SRC-CU001-SI000038-018021	ENV	18	21	in
4118	RLC-CU001	SRN-CU001-038	Second Inventory	SRC-CU001-SI000038	Sediment Residual Core Location	735459.72	1616617.93	New York State Plane East (ft) NAD 83	9/18/09 12:05	Core	SRC-CU001-SI000038-018021	ENV	18	21	in
4119	RLC-CU001	SRN-CU001-038	Second Inventory	SRC-CU001-SI000038	Sediment Residual Core Location	735459.72	1616617.93	New York State Plane East (ft) NAD 83	9/18/09 12:05	Core	SRC-CU001-SI000038-018021	ENV	18	21	in
4120	RLC-CU001	SRN-CU001-038	Second Inventory	SRC-CU001-SI000038	Sediment Residual Core Location	735459.72	1616617.93	New York State Plane East (ft) NAD 83	9/18/09 12:05	Core	SRC-CU001-SI000038-018021	ENV	18	21	in
4121	RLC-CU001	SRN-CU001-038	Second Residual	SRC-CU001-SR000038	Sediment Residual Core Location	735458.82	1616618.21	New York State Plane East (ft) NAD 83	10/16/09 11:04	Core	SRC-CU001-SR000038-000006	ENV	0	6	in
4122	RLC-CU001	SRN-CU001-038	Second Residual	SRC-CU001-SR000038	Sediment Residual Core Location	735458.82	1616618.21	New York State Plane East (ft) NAD 83	10/16/09 11:04	Core	SRC-CU001-SR000038-000006	ENV	0	6	in
4123	RLC-CU001	SRN-CU001-038	Second Residual	SRC-CU001-SR000038	Sediment Residual Core Location	735458.82	1616618.21	New York State Plane East (ft) NAD 83	10/16/09 11:04	Core	SRC-CU001-SR000038-000006	ENV	0	6	in
4124	RLC-CU001	SRN-CU001-038	Second Residual	SRC-CU001-SR000038	Sediment Residual Core Location	735458.82	1616618.21	New York State Plane East (ft) NAD 83	10/16/09 11:04	Core	SRC-CU001-SR000038-000006	ENV	0	6	in
4125	RLC-CU001	SRN-CU001-038	Second Residual	SRC-CU001-SR000038	Sediment Residual Core Location	735458.82	1616618.21	New York State Plane East (ft) NAD 83	10/16/09 11:04	Core	SRC-CU001-SR000038-000006	ENV	0	6	in
4126	RLC-CU001	SRN-CU001-038	Second Residual	SRC-CU001-SR000038	Sediment Residual Core Location	735458.82	1616618.21	New York State Plane East (ft) NAD 83	10/16/09 11:04	Core	SRC-CU001-SR000038-000006	ENV	0	6	in
4127	RLC-CU001	SRN-CU001-038	Second Residual	SRC-CU001-SR000038	Sediment Residual Core Location	735458.82	1616618.21	New York State Plane East (ft) NAD 83	10/16/09 11:04	Core	SRC-CU001-SR000038-000006	ENV	0	6	in
4128	RLC-CU001	SRN-CU001-038	Second Residual	SRC-CU001-SR000038	Sediment Residual Core Location	735458.82	1616618.21	New York State Plane East (ft) NAD 83	10/16/09 11:04	Core	SRC-CU001-SR000038-000006	ENV	0	6	in
4129	RLC-CU001	SRN-CU001-038	Second Residual	SRC-CU001-SR000038	Sediment Residual Core Location	735458.82	1616618.21	New York State Plane East (ft) NAD 83	10/16/09 11:04	Core	SRC-CU001-SR000038-000006	ENV	0	6	in
4130	RLC-CU001	SRN-CU001-038	Second Residual	SRC-CU001-SR000038	Sediment Residual Core Location	735458.82	1616618.21	New York State Plane East (ft) NAD 83	10/16/09 11:04	Core	SRC-CU001-SR000038-000006	ENV	0	6	in
4131	RLC-CU001	SRN-CU001-038	Second Residual	SRC-CU001-SR000038	Sediment Residual Core Location	735458.82	1616618.21	New York State Plane East (ft) NAD 83	10/16/09 11:04	Core	SRC-CU001-SR000038-006012	ENV	6	12	in
4132	RLC-CU001	SRN-CU001-038	Second Residual	SRC-CU001-SR000038	Sediment Residual Core Location	735458.82	1616618.21	New York State Plane East (ft) NAD 83	10/16/09 11:04	Core	SRC-CU001-SR000038-006012	ENV	6	12	in
4133	RLC-CU001	SRN-CU001-038	Second Residual	SRC-CU001-SR000038	Sediment Residual Core Location	735458.82	1616618.21	New York State Plane East (ft) NAD 83	10/16/09 11:04	Core	SRC-CU001-SR000038-006012	ENV	6	12	in
4134	RLC-CU001	SRN-CU001-038	Second Residual	SRC-CU001-SR000038	Sediment Residual Core Location	735458.82	1616618.21	New York State Plane East (ft) NAD 83	10/16/09 11:04	Core	SRC-CU001-SR000038-006012	ENV	6	12	in
4135	RLC-CU001	SRN-CU001-038	Second Residual	SRC-CU001-SR000038	Sediment Residual Core Location	735458.82	1616618.21	New York State Plane East (ft) NAD 83	10/16/09 11:04	Core	SRC-CU001-SR000038-006012	ENV	6	12	in
4136	RLC-CU001	SRN-CU001-038	Second Residual	SRC-CU001-SR000038	Sediment Residual Core Location	735458.82	1616618.21	New York State Plane East (ft) NAD 83	10/16/09 11:04	Core	SRC-CU001-SR000038-006012	ENV	6	12	in
4137	RLC-CU001	SRN-CU001-038	Second Residual	SRC-CU001-SR000038	Sediment Residual Core Location	735458.82	1616618.21	New York State Plane East (ft) NAD 83	10/16/09 11:04	Core	SRC-CU001-SR000038-006012	ENV	6	12	in
4138	RLC-CU001	SRN-CU001-038	Second Residual	SRC-CU001-SR000038	Sediment Residual Core Location	735458.82	1616618.21	New York State Plane East (ft) NAD 83	10/16/09 11:04	Core	SRC-CU001-SR000038-006012	ENV	6	12	in
4139	RLC-CU001	SRN-CU001-038	Second Residual	SRC-CU001-SR000038	Sediment Residual Core Location	735458.82	1616618.21	New York State Plane East (ft) NAD 83	10/16/09 11:04	Core	SRC-CU001-SR000038-006012	ENV	6	12	in
4140	RLC-CU001	SRN-CU001-038	Second Residual	SRC-CU001-SR000038	Sediment Residual Core Location	735458.82	1616618.21	New York State Plane East (ft) NAD 83	10/16/09 11:04	Core	SRC-CU001-SR000038-006012	ENV	6	12	in
4141	RLC-CU001	SRN-CU001-038	Second Residual	SRC-CU001-SR000038	Sediment Residual Core Location	735458.82	1616618.21	New York State Plane East (ft) NAD 83	10/16/09 11:04	Core	SRC-CU001-SR000038-012018	ENV	12	18	in
4142	RLC-CU001	SRN-CU001-038	Second Residual	SRC-CU001-SR000038	Sediment Residual Core Location	735458.82	1616618.21	New York State Plane East (ft) NAD 83	10/16/09 11:04	Core	SRC-CU001-SR000038-012018	ENV	12	18	in
4143	RLC-CU001	SRN-CU001-038	Second Residual	SRC-CU001-SR000038	Sediment Residual Core Location	735458.82	1616618.21	New York State Plane East (ft) NAD 83	10/16/09 11:04	Core	SRC-CU001-SR000038-012018	ENV	12	18	in
4144	RLC-CU001	SRN-CU001-038	Second Residual	SRC-CU001-SR000038	Sediment Residual Core Location	735458.82	1616618.21	New York State Plane East (ft) NAD 83	10/16/09 11:04	Core	SRC-CU001-SR000038-012018	ENV	12	18	in
4145	RLC-CU001	SRN-CU001-038	Second Residual	SRC-CU001-SR000038	Sediment Residual Core Location	735458.82	1616618.21	New York State Plane East (ft) NAD 83	10/16/09 11:04	Core	SRC-CU001-SR000038-012018	ENV	12	18	in
4146	RLC-CU001	SRN-CU001-038	Second Residual	SRC-CU001-SR000038	Sediment Residual Core Location	735458.82	1616618.21	New York State Plane East (ft) NAD 83	10/16/09 11:04	Core	SRC-CU001-SR000038-012018	ENV	12	18	in
4147	RLC-CU001	SRN-CU001-038	Second Residual	SRC-CU001-SR000038	Sediment Residual Core Location	735458.82	1616618.21	New York State Plane East (ft) NAD 83	10/16/09 11:04	Core	SRC-CU001-SR000038-012018	ENV	12	18	in
4148	RLC-CU001	SRN-CU001-038	Second Residual	SRC-CU001-SR000038	Sediment Residual Core Location	735458.82	1616618.21	New York State Plane East (ft) NAD 83	10/16/09 11:04	Core	SRC-CU001-SR000038-012018	ENV	12	18	in
4149	RLC-CU001	SRN-CU001-038	Second Residual	SRC-CU001-SR000038	Sediment Residual Core Location	735458.82	1616618.21	New York State Plane East (ft) NAD 83	10/16/09 11:04	Core	SRC-CU001-SR000038-012018	ENV	12	18	in
4150	RLC-CU001	SRN-CU001-038	Second Residual	SRC-CU001-SR000038	Sediment Residual Core Location	735458.82	1616618.21	New York State Plane East (ft) NAD 83	10/16/09 11:04	Core	SRC-CU001-SR000038-012018	ENV	12	18	in
4151	RLC-CU001	SRN-CU001-038	Second Residual	SRC-CU001-SR000038	Sediment Residual Core Location	735458.82	1616618.21	New York State Plane East (ft) NAD 83	10/16/09 11:04	Core	SRC-CU001-SR000038-018022	ENV	18	22	in
4152	RLC-CU001	SRN-CU001-038	Second Residual	SRC-CU001-SR000038	Sediment Residual Core Location	735458.82	1616618.21	New York State Plane East (ft) NAD 83	10/16/09 11:04	Core	SRC-CU001-SR000038-018022	ENV	18	22	in
4153	RLC-CU001	SRN-CU001-038	Second Residual	SRC-CU001-SR000038	Sediment Residual Core Location	735458.82	1616618.21	New York State Plane East (ft) NAD 83	10/16/09 11:04	Core	SRC-CU001-SR000038-018022	ENV	18	22	in
4154	RLC-CU001	SRN-CU001-038	Second Residual	SRC-CU001-SR000038	Sediment Residual Core Location	735458.82	1616618.21	New York State Plane East (ft) NAD 83	10/16/09 11:04	Core	SRC-CU001-SR000038-018022	ENV	18	22	in
4155	RLC-CU001	SRN-CU001-038	Second Residual	SRC-CU001-SR000038	Sediment Residual Core Location	735458.82	1616618.21	New York State Plane East (ft) NAD 83	10/16/09 11:04	Core	SRC-CU001-SR000038-018022	ENV	18	22	in
4156	RLC-CU001	SRN-CU001-038	Second Residual	SRC-CU001-SR000038	Sediment Residual Core Location	735458.82	1616618.21	New York State Plane East (ft) NAD 83	10/16/09 11:04	Core	SRC-CU001-SR000038-018022	ENV	18	22	in
4157	RLC-CU001	SRN-CU001-038	Second Residual	SRC-CU001-SR000038	Sediment Residual Core Location	735458.82	1616618.21	New York State Plane East (ft) NAD 83	10/16/09 11:04	Core	SRC-CU001-SR000038-018022	ENV	18	22	in
4158	RLC-CU001	SRN-CU001-038	Second Residual	SRC-CU001-SR000038	Sediment Residual Core Location	735458.82	1616618.21	New York State Plane East (ft) NAD 83	10/16/09 11:04	Core	SRC-CU001-SR000038-018022	ENV	18	22	in
4159	RLC-CU001	SRN-CU001-038	Second Residual	SRC-CU001-SR000038	Sediment Residual Core Location	735458.82	1616618.21	New York State Plane East (ft) NAD 83	10/16/09 11:04	Core	SRC-CU001-SR000038-018022	ENV	18	22	in
4160	RLC-CU001	SRN-CU001-038	Second Residual	SRC-CU001-SR000038	Sediment Residual Core Location	735458.82	1616618.21	New York State Plane East (ft) NAD 83	10/16/09 11:04	Core	SRC-CU001-SR000038-018022	ENV	18	22	in

Row ID	sample_name	dup_parent_sample_name	analyte_name	cas_rn	Lab_Reported_Result	Verified_Result	result_unit	Lab_Reported_MDL	Verified_MDL	Lab_Reported_RL	Verified_RL	limit_unit	Lab_Reported_Qualifier	Verified_Qualifier	Detected	Reportable
4096	SRC-CU001-SI000038-006012	NULL	AROCLOR 1254	11097-69-1	NULL	NULL	mg/kg	0.066	0.066	0.25	0.25	mg/kg	U	U	0	1
4097	SRC-CU001-SI000038-006012	NULL	AROCLOR 1260	11096-82-5	NULL	NULL	mg/kg	0.066	0.066	0.25	0.25	mg/kg	U	U	0	1
4098	SRC-CU001-SI000038-006012	NULL	Moisture Content	WC002	21.2	21.2	%	1	1	1	1	%	NULL	NULL	1	1
4099	SRC-CU001-SI000038-006012	NULL	Total PCBs	1336-36-3	8.8	8.8	mg/kg	0.066	0.066	1	1	mg/kg	NULL	NULL	1	1
4100	SRC-CU001-SI000038-006012	NULL	Tri+ PCBs	TRI_PLUS_PCB	5.03503	5.03503	mg/kg	0.066	0.066	0.066	0.066	mg/kg	NULL	NULL	1	1
4101	SRC-CU001-SI000038-012018	NULL	AROCLOR 1016	12674-11-2	NULL	NULL	mg/kg	0.21	0.21	0.82	0.82	mg/kg	U	U	0	1
4102	SRC-CU001-SI000038-012018	NULL	AROCLOR 1221	11104-28-2	13	13	mg/kg	0.21	0.21	0.82	0.82	mg/kg	NULL	NULL	1	1
4103	SRC-CU001-SI000038-012018	NULL	AROCLOR 1232	11141-16-5	NULL	NULL	mg/kg	0.21	0.21	0.82	0.82	mg/kg	U	U	0	1
4104	SRC-CU001-SI000038-012018	NULL	AROCLOR 1242	53469-21-9	9.9	9.9	mg/kg	0.21	0.21	0.82	0.82	mg/kg	NULL	NULL	1	1
4105	SRC-CU001-SI000038-012018	NULL	AROCLOR 1248	12672-29-6	NULL	NULL	mg/kg	0.21	0.21	0.82	0.82	mg/kg	U	U	0	1
4106	SRC-CU001-SI000038-012018	NULL	AROCLOR 1254	11097-69-1	NULL	NULL	mg/kg	0.21	0.21	0.82	0.82	mg/kg	U	U	0	1
4107	SRC-CU001-SI000038-012018	NULL	AROCLOR 1260	11096-82-5	NULL	NULL	mg/kg	0.21	0.21	0.82	0.82	mg/kg	U	U	0	1
4108	SRC-CU001-SI000038-012018	NULL	Moisture Content	WC002	38.9	38.9	%	1	1	1	1	%	NULL	NULL	1	1
4109	SRC-CU001-SI000038-012018	NULL	Total PCBs	1336-36-3	23	23	mg/kg	0.21	0.21	3.3	3.3	mg/kg	NULL	NULL	1	1
4110	SRC-CU001-SI000038-012018	NULL	Tri+ PCBs	TRI_PLUS_PCB	10.92455	10.92455	mg/kg	0.21	0.21	0.21	0.21	mg/kg	NULL	NULL	1	1
4111	SRC-CU001-SI000038-018021	NULL	AROCLOR 1016	12674-11-2	NULL	NULL	mg/kg	1.1	1.1	4.1	4.1	mg/kg	U	U	0	1
4112	SRC-CU001-SI000038-018021	NULL	AROCLOR 1221	11104-28-2	46	46	mg/kg	1.1	1.1	4.1	4.1	mg/kg	NULL	NULL	1	1
4113	SRC-CU001-SI000038-018021	NULL	AROCLOR 1232	11141-16-5	NULL	NULL	mg/kg	1.1	1.1	4.1	4.1	mg/kg	U	U	0	1
4114	SRC-CU001-SI000038-018021	NULL	AROCLOR 1242	53469-21-9	29	29	mg/kg	1.1	1.1	4.1	4.1	mg/kg	NULL	NULL	1	1
4115	SRC-CU001-SI000038-018021	NULL	AROCLOR 1248	12672-29-6	NULL	NULL	mg/kg	1.1	1.1	4.1	4.1	mg/kg	U	U	0	1
4116	SRC-CU001-SI000038-018021	NULL	AROCLOR 1254	11097-69-1	NULL	NULL	mg/kg	1.1	1.1	4.1	4.1	mg/kg	U	U	0	1
4117	SRC-CU001-SI000038-018021	NULL	AROCLOR 1260	11096-82-5	NULL	NULL	mg/kg	1.1	1.1	4.1	4.1	mg/kg	U	U	0	1
4118	SRC-CU001-SI000038-018021	NULL	Moisture Content	WC002	75.8	75.8	%	1	1	1	1	%	NULL	NULL	1	1
4119	SRC-CU001-SI000038-018021	NULL	Total PCBs	1336-36-3	75	75	mg/kg	1.1	1.1	17	17	mg/kg	NULL	NULL	1	1
4120	SRC-CU001-SI000038-018021	NULL	Tri+ PCBs	TRI_PLUS_PCB	33.3305	33.3305	mg/kg	1.1	1.1	1.1	1.1	mg/kg	NULL	NULL	1	1
4121	SRC-CU001-SR000038-000006	NULL	AROCLOR 1016	12674-11-2	NULL	NULL	mg/kg	0.18	0.18	0.42	0.42	mg/kg	U	U	0	1
4122	SRC-CU001-SR000038-000006	NULL	AROCLOR 1221	11104-28-2	6.7	6.7	mg/kg	0.18	0.18	0.42	0.42	mg/kg	NULL	NULL	1	1
4123	SRC-CU001-SR000038-000006	NULL	AROCLOR 1232	11141-16-5	NULL	NULL	mg/kg	0.18	0.18	0.42	0.42	mg/kg	U	U	0	1
4124	SRC-CU001-SR000038-000006	NULL	AROCLOR 1242	53469-21-9	7.9	7.9	mg/kg	0.18	0.18	0.42	0.42	mg/kg	NULL	NULL	1	1
4125	SRC-CU001-SR000038-000006	NULL	AROCLOR 1248	12672-29-6	NULL	NULL	mg/kg	0.18	0.18	0.42	0.42	mg/kg	U	U	0	1
4126	SRC-CU001-SR000038-000006	NULL	AROCLOR 1254	11097-69-1	NULL	NULL	mg/kg	0.18	0.18	0.42	0.42	mg/kg	U	U	0	1
4127	SRC-CU001-SR000038-000006	NULL	AROCLOR 1260	11096-82-5	NULL	NULL	mg/kg	0.18	0.18	0.42	0.42	mg/kg	U	U	0	1
4128	SRC-CU001-SR000038-000006	NULL	Moisture Content	WC002	31	31	%	0.019	0.019	0.019	0.019	%	NULL	NULL	1	1
4129	SRC-CU001-SR000038-000006	NULL	Total PCBs	1336-36-3	14.6	14.6	mg/kg	0.18	0.18	1.7	1.7	mg/kg	NULL	NULL	1	1
4130	SRC-CU001-SR000038-000006	NULL	Tri+ PCBs	TRI_PLUS_PCB	8.2089	8.2089	mg/kg	0.18	0.18	0.18	0.18	mg/kg	NULL	NULL	1	1
4131	SRC-CU001-SR000038-006012	NULL	AROCLOR 1016	12674-11-2	NULL	NULL	mg/kg	0.065	0.065	0.25	0.25	mg/kg	U	U	0	1
4132	SRC-CU001-SR000038-006012	NULL	AROCLOR 1221	11104-28-2	1.4	1.4	mg/kg	0.065	0.065	0.25	0.25	mg/kg	NULL	NULL	1	1
4133	SRC-CU001-SR000038-006012	NULL	AROCLOR 1232	11141-16-5	NULL	NULL	mg/kg	0.065	0.065	0.25	0.25	mg/kg	U	U	0	1
4134	SRC-CU001-SR000038-006012	NULL	AROCLOR 1242	53469-21-9	2.1	2.1	mg/kg	0.065	0.065	0.25	0.25	mg/kg	NULL	NULL	1	1
4135	SRC-CU001-SR000038-006012	NULL	AROCLOR 1248	12672-29-6	NULL	NULL	mg/kg	0.065	0.065	0.25	0.25	mg/kg	U	U	0	1
4136	SRC-CU001-SR000038-006012	NULL	AROCLOR 1254	11097-69-1	NULL	NULL	mg/kg	0.065	0.065	0.25	0.25	mg/kg	U	U	0	1
4137	SRC-CU001-SR000038-006012	NULL	AROCLOR 1260	11096-82-5	NULL	NULL	mg/kg	0.065	0.065	0.25	0.25	mg/kg	U	U	0	1
4138	SRC-CU001-SR000038-006012	NULL	Moisture Content	WC002	19.8	19.8	%	1	1	1	1	%	NULL	NULL	1	1
4139	SRC-CU001-SR000038-006012	NULL	Total PCBs	1336-36-3	3.4	3.4	mg/kg	0.065	0.065	1	1	mg/kg	NULL	NULL	1	1
4140	SRC-CU001-SR000038-006012	NULL	Tri+ PCBs	TRI_PLUS_PCB	2.136575	2.136575	mg/kg	0.065	0.065	0.065	0.065	mg/kg	NULL	NULL	1	1
4141	SRC-CU001-SR000038-012018	NULL	AROCLOR 1016	12674-11-2	NULL	NULL	mg/kg	0.067	0.067	0.26	0.26	mg/kg	U	U	0	1
4142	SRC-CU001-SR000038-012018	NULL	AROCLOR 1221	11104-28-2	2.7	2.7	mg/kg	0.067	0.067	0.26	0.26	mg/kg	NULL	NULL	1	1
4143	SRC-CU001-SR000038-012018	NULL	AROCLOR 1232	11141-16-5	NULL	NULL	mg/kg	0.067	0.067	0.26	0.26	mg/kg	U	U	0	1
4144	SRC-CU001-SR000038-012018	NULL	AROCLOR 1242	53469-21-9	2	2	mg/kg	0.067	0.067	0.26	0.26	mg/kg	NULL	NULL	1	1
4145	SRC-CU001-SR000038-012018	NULL	AROCLOR 1248	12672-29-6	NULL	NULL	mg/kg	0.067	0.067	0.26	0.26	mg/kg	U	U	0	1
4146	SRC-CU001-SR000038-012018	NULL	AROCLOR 1254	11097-69-1	NULL	NULL	mg/kg	0.067	0.067	0.26	0.26	mg/kg	U	U	0	1
4147	SRC-CU001-SR000038-012018	NULL	AROCLOR 1260	11096-82-5	NULL	NULL	mg/kg	0.067	0.067	0.26	0.26	mg/kg	U	U	0	1
4148	SRC-CU001-SR000038-012018	NULL	Moisture Content	WC002	22.8	22.8	%	1	1	1	1	%	NULL	NULL	1	1
4149	SRC-CU001-SR000038-012018	NULL	Total PCBs	1336-36-3	4.7	4.7	mg/kg	0.067	0.067	1	1	mg/kg	NULL	NULL	1	1
4150	SRC-CU001-SR000038-012018	NULL	Tri+ PCBs	TRI_PLUS_PCB	2.228485	2.228485	mg/kg	0.067	0.067	0.067	0.067	mg/kg	NULL	NULL	1	1
4151	SRC-CU001-SR000038-018022	NULL	AROCLOR 1016	12674-11-2	NULL	NULL	mg/kg	0.18	0.18	0.67	0.67	mg/kg	U	U	0	1
4152	SRC-CU001-SR000038-018022	NULL	AROCLOR 1221	11104-28-2	11	11	mg/kg	0.18	0.18	0.67	0.67	mg/kg	NULL	NULL	1	1
4153	SRC-CU001-SR000038-018022	NULL	AROCLOR 1232	11141-16-5	NULL	NULL	mg/kg	0.18	0.18	0.67	0.67	mg/kg	U	U	0	1
4154	SRC-CU001-SR000038-018022	NULL	AROCLOR 1242	53469-21-9	10	10	mg/kg	0.18	0.18	0.67	0.67	mg/kg	NULL	NULL	1	1
4155	SRC-CU001-SR000038-018022	NULL	AROCLOR 1248	12672-29-6	NULL	NULL	mg/kg	0.18	0.18	0.67	0.67	mg/kg	U	U	0	1
4156	SRC-CU001-SR000038-018022	NULL	AROCLOR 1254	11097-69-1	1.4	1.4	mg/kg	0.18	0.18	0.67	0.67	mg/kg	NULL	NULL	1	1
4157	SRC-CU001-SR000038-018022	NULL	AROCLOR 1260	11096-82-5	NULL	NULL	mg/kg	0.18	0.18	0.67	0.67	mg/kg	U	U	0	1
4158	SRC-CU001-SR000038-018022	NULL	Moisture Content	WC002	25.9	25.9	%	1	1	1	1	%	NULL	NULL	1	1
4159	SRC-CU001-SR000038-018022	NULL	Total PCBs	1336-36-3	23	23	mg/kg	0.18	0.18	2.7	2.7	mg/kg	NULL	NULL	1	1
4160	SRC-CU001-SR000038-018022	NULL	Tri+ PCBs	TRI_PLUS_PCB	11.914	11.914	mg/kg	0.18	0.18	0.18	0.18	mg/kg	NULL	NULL	1	1

Row ID	cu_id	node_id	dredge_pass	core_id	location_type	x_coord	y_coord	coord_system	sample_dt	collection_method	sample_name	sample_type	start_depth	end_depth	depth_unit
4161	RLC-CU001	SRN-CU001-039	Inventory	SRC-CU001-FI000039	Sediment Residual Core Location	735360.38	1616596.77	New York State Plane East (ft) NAD 83	7/17/09 10:51	Core	SRC-CU001-FI000039-000006	ENV	0	6	in
4162	RLC-CU001	SRN-CU001-039	Inventory	SRC-CU001-FI000039	Sediment Residual Core Location	735360.38	1616596.77	New York State Plane East (ft) NAD 83	7/17/09 10:51	Core	SRC-CU001-FI000039-000006	ENV	0	6	in
4163	RLC-CU001	SRN-CU001-039	Inventory	SRC-CU001-FI000039	Sediment Residual Core Location	735360.38	1616596.77	New York State Plane East (ft) NAD 83	7/17/09 10:51	Core	SRC-CU001-FI000039-000006	ENV	0	6	in
4164	RLC-CU001	SRN-CU001-039	Inventory	SRC-CU001-FI000039	Sediment Residual Core Location	735360.38	1616596.77	New York State Plane East (ft) NAD 83	7/17/09 10:51	Core	SRC-CU001-FI000039-000006	ENV	0	6	in
4165	RLC-CU001	SRN-CU001-039	Inventory	SRC-CU001-FI000039	Sediment Residual Core Location	735360.38	1616596.77	New York State Plane East (ft) NAD 83	7/17/09 10:51	Core	SRC-CU001-FI000039-000006	ENV	0	6	in
4166	RLC-CU001	SRN-CU001-039	Inventory	SRC-CU001-FI000039	Sediment Residual Core Location	735360.38	1616596.77	New York State Plane East (ft) NAD 83	7/17/09 10:51	Core	SRC-CU001-FI000039-000006	ENV	0	6	in
4167	RLC-CU001	SRN-CU001-039	Inventory	SRC-CU001-FI000039	Sediment Residual Core Location	735360.38	1616596.77	New York State Plane East (ft) NAD 83	7/17/09 10:51	Core	SRC-CU001-FI000039-000006	ENV	0	6	in
4168	RLC-CU001	SRN-CU001-039	Inventory	SRC-CU001-FI000039	Sediment Residual Core Location	735360.38	1616596.77	New York State Plane East (ft) NAD 83	7/17/09 10:51	Core	SRC-CU001-FI000039-000006	ENV	0	6	in
4169	RLC-CU001	SRN-CU001-039	Inventory	SRC-CU001-FI000039	Sediment Residual Core Location	735360.38	1616596.77	New York State Plane East (ft) NAD 83	7/17/09 10:51	Core	SRC-CU001-FI000039-000006	ENV	0	6	in
4170	RLC-CU001	SRN-CU001-039	Inventory	SRC-CU001-FI000039	Sediment Residual Core Location	735360.38	1616596.77	New York State Plane East (ft) NAD 83	7/17/09 10:51	Core	SRC-CU001-FI000039-000006	ENV	0	6	in
4171	RLC-CU001	SRN-CU001-039	Inventory	SRC-CU001-FI000039	Sediment Residual Core Location	735360.38	1616596.77	New York State Plane East (ft) NAD 83	7/17/09 10:51	Core	SRC-CU001-FI000039-006012	ENV	6	12	in
4172	RLC-CU001	SRN-CU001-039	Inventory	SRC-CU001-FI000039	Sediment Residual Core Location	735360.38	1616596.77	New York State Plane East (ft) NAD 83	7/17/09 10:51	Core	SRC-CU001-FI000039-006012	ENV	6	12	in
4173	RLC-CU001	SRN-CU001-039	Inventory	SRC-CU001-FI000039	Sediment Residual Core Location	735360.38	1616596.77	New York State Plane East (ft) NAD 83	7/17/09 10:51	Core	SRC-CU001-FI000039-006012	ENV	6	12	in
4174	RLC-CU001	SRN-CU001-039	Inventory	SRC-CU001-FI000039	Sediment Residual Core Location	735360.38	1616596.77	New York State Plane East (ft) NAD 83	7/17/09 10:51	Core	SRC-CU001-FI000039-006012	ENV	6	12	in
4175	RLC-CU001	SRN-CU001-039	Inventory	SRC-CU001-FI000039	Sediment Residual Core Location	735360.38	1616596.77	New York State Plane East (ft) NAD 83	7/17/09 10:51	Core	SRC-CU001-FI000039-006012	ENV	6	12	in
4176	RLC-CU001	SRN-CU001-039	Inventory	SRC-CU001-FI000039	Sediment Residual Core Location	735360.38	1616596.77	New York State Plane East (ft) NAD 83	7/17/09 10:51	Core	SRC-CU001-FI000039-006012	ENV	6	12	in
4177	RLC-CU001	SRN-CU001-039	Inventory	SRC-CU001-FI000039	Sediment Residual Core Location	735360.38	1616596.77	New York State Plane East (ft) NAD 83	7/17/09 10:51	Core	SRC-CU001-FI000039-006012	ENV	6	12	in
4178	RLC-CU001	SRN-CU001-039	Inventory	SRC-CU001-FI000039	Sediment Residual Core Location	735360.38	1616596.77	New York State Plane East (ft) NAD 83	7/17/09 10:51	Core	SRC-CU001-FI000039-006012	ENV	6	12	in
4179	RLC-CU001	SRN-CU001-039	Inventory	SRC-CU001-FI000039	Sediment Residual Core Location	735360.38	1616596.77	New York State Plane East (ft) NAD 83	7/17/09 10:51	Core	SRC-CU001-FI000039-006012	ENV	6	12	in
4180	RLC-CU001	SRN-CU001-039	Inventory	SRC-CU001-FI000039	Sediment Residual Core Location	735360.38	1616596.77	New York State Plane East (ft) NAD 83	7/17/09 10:51	Core	SRC-CU001-FI000039-006012	ENV	6	12	in
4181	RLC-CU001	SRN-CU001-039	Inventory	SRC-CU001-FI000039	Sediment Residual Core Location	735360.38	1616596.77	New York State Plane East (ft) NAD 83	7/17/09 10:51	Core	SRC-CU001-FI000039-012018	ENV	12	18	in
4182	RLC-CU001	SRN-CU001-039	Inventory	SRC-CU001-FI000039	Sediment Residual Core Location	735360.38	1616596.77	New York State Plane East (ft) NAD 83	7/17/09 10:51	Core	SRC-CU001-FI000039-012018	ENV	12	18	in
4183	RLC-CU001	SRN-CU001-039	Inventory	SRC-CU001-FI000039	Sediment Residual Core Location	735360.38	1616596.77	New York State Plane East (ft) NAD 83	7/17/09 10:51	Core	SRC-CU001-FI000039-012018	ENV	12	18	in
4184	RLC-CU001	SRN-CU001-039	Inventory	SRC-CU001-FI000039	Sediment Residual Core Location	735360.38	1616596.77	New York State Plane East (ft) NAD 83	7/17/09 10:51	Core	SRC-CU001-FI000039-012018	ENV	12	18	in
4185	RLC-CU001	SRN-CU001-039	Inventory	SRC-CU001-FI000039	Sediment Residual Core Location	735360.38	1616596.77	New York State Plane East (ft) NAD 83	7/17/09 10:51	Core	SRC-CU001-FI000039-012018	ENV	12	18	in
4186	RLC-CU001	SRN-CU001-039	Inventory	SRC-CU001-FI000039	Sediment Residual Core Location	735360.38	1616596.77	New York State Plane East (ft) NAD 83	7/17/09 10:51	Core	SRC-CU001-FI000039-012018	ENV	12	18	in
4187	RLC-CU001	SRN-CU001-039	Inventory	SRC-CU001-FI000039	Sediment Residual Core Location	735360.38	1616596.77	New York State Plane East (ft) NAD 83	7/17/09 10:51	Core	SRC-CU001-FI000039-012018	ENV	12	18	in
4188	RLC-CU001	SRN-CU001-039	Inventory	SRC-CU001-FI000039	Sediment Residual Core Location	735360.38	1616596.77	New York State Plane East (ft) NAD 83	7/17/09 10:51	Core	SRC-CU001-FI000039-012018	ENV	12	18	in
4189	RLC-CU001	SRN-CU001-039	Inventory	SRC-CU001-FI000039	Sediment Residual Core Location	735360.38	1616596.77	New York State Plane East (ft) NAD 83	7/17/09 10:51	Core	SRC-CU001-FI000039-012018	ENV	12	18	in
4190	RLC-CU001	SRN-CU001-039	Inventory	SRC-CU001-FI000039	Sediment Residual Core Location	735360.38	1616596.77	New York State Plane East (ft) NAD 83	7/17/09 10:51	Core	SRC-CU001-FI000039-012018	ENV	12	18	in
4191	RLC-CU001	SRN-CU001-039	Inventory	SRC-CU001-FI000039	Sediment Residual Core Location	735360.38	1616596.77	New York State Plane East (ft) NAD 83	7/17/09 10:51	Core	SRC-CU001-FI000039-018023	ENV	18	23	in
4192	RLC-CU001	SRN-CU001-039	Inventory	SRC-CU001-FI000039	Sediment Residual Core Location	735360.38	1616596.77	New York State Plane East (ft) NAD 83	7/17/09 10:51	Core	SRC-CU001-FI000039-018023	ENV	18	23	in
4193	RLC-CU001	SRN-CU001-039	Inventory	SRC-CU001-FI000039	Sediment Residual Core Location	735360.38	1616596.77	New York State Plane East (ft) NAD 83	7/17/09 10:51	Core	SRC-CU001-FI000039-018023	ENV	18	23	in
4194	RLC-CU001	SRN-CU001-039	Inventory	SRC-CU001-FI000039	Sediment Residual Core Location	735360.38	1616596.77	New York State Plane East (ft) NAD 83	7/17/09 10:51	Core	SRC-CU001-FI000039-018023	ENV	18	23	in
4195	RLC-CU001	SRN-CU001-039	Inventory	SRC-CU001-FI000039	Sediment Residual Core Location	735360.38	1616596.77	New York State Plane East (ft) NAD 83	7/17/09 10:51	Core	SRC-CU001-FI000039-018023	ENV	18	23	in
4196	RLC-CU001	SRN-CU001-039	Inventory	SRC-CU001-FI000039	Sediment Residual Core Location	735360.38	1616596.77	New York State Plane East (ft) NAD 83	7/17/09 10:51	Core	SRC-CU001-FI000039-018023	ENV	18	23	in
4197	RLC-CU001	SRN-CU001-039	Inventory	SRC-CU001-FI000039	Sediment Residual Core Location	735360.38	1616596.77	New York State Plane East (ft) NAD 83	7/17/09 10:51	Core	SRC-CU001-FI000039-018023	ENV	18	23	in
4198	RLC-CU001	SRN-CU001-039	Inventory	SRC-CU001-FI000039	Sediment Residual Core Location	735360.38	1616596.77	New York State Plane East (ft) NAD 83	7/17/09 10:51	Core	SRC-CU001-FI000039-018023	ENV	18	23	in
4199	RLC-CU001	SRN-CU001-039	Inventory	SRC-CU001-FI000039	Sediment Residual Core Location	735360.38	1616596.77	New York State Plane East (ft) NAD 83	7/17/09 10:51	Core	SRC-CU001-FI000039-018023	ENV	18	23	in
4200	RLC-CU001	SRN-CU001-039	Inventory	SRC-CU001-FI000039	Sediment Residual Core Location	735360.38	1616596.77	New York State Plane East (ft) NAD 83	7/17/09 10:51	Core	SRC-CU001-FI000039-018023	ENV	18	23	in
4201	RLC-CU001	SRN-CU001-039	Second Inventory	SRC-CU001-SI000039	Sediment Residual Core Location	735361.25	1616591.02	New York State Plane East (ft) NAD 83	9/18/09 12:34	Core	SRC-CU001-SI000039-000006	ENV	0	6	in
4202	RLC-CU001	SRN-CU001-039	Second Inventory	SRC-CU001-SI000039	Sediment Residual Core Location	735361.25	1616591.02	New York State Plane East (ft) NAD 83	9/18/09 12:34	Core	SRC-CU001-SI000039-000006	ENV	0	6	in
4203	RLC-CU001	SRN-CU001-039	Second Inventory	SRC-CU001-SI000039	Sediment Residual Core Location	735361.25	1616591.02	New York State Plane East (ft) NAD 83	9/18/09 12:34	Core	SRC-CU001-SI000039-000006	ENV	0	6	in
4204	RLC-CU001	SRN-CU001-039	Second Inventory	SRC-CU001-SI000039	Sediment Residual Core Location	735361.25	1616591.02	New York State Plane East (ft) NAD 83	9/18/09 12:34	Core	SRC-CU001-SI000039-000006	ENV	0	6	in
4205	RLC-CU001	SRN-CU001-039	Second Inventory	SRC-CU001-SI000039	Sediment Residual Core Location	735361.25	1616591.02	New York State Plane East (ft) NAD 83	9/18/09 12:34	Core	SRC-CU001-SI000039-000006	ENV	0	6	in
4206	RLC-CU001	SRN-CU001-039	Second Inventory	SRC-CU001-SI000039	Sediment Residual Core Location	735361.25	1616591.02	New York State Plane East (ft) NAD 83	9/18/09 12:34	Core	SRC-CU001-SI000039-000006	ENV	0	6	in
4207	RLC-CU001	SRN-CU001-039	Second Inventory	SRC-CU001-SI000039	Sediment Residual Core Location	735361.25	1616591.02	New York State Plane East (ft) NAD 83	9/18/09 12:34	Core	SRC-CU001-SI000039-000006	ENV	0	6	in
4208	RLC-CU001	SRN-CU001-039	Second Inventory	SRC-CU001-SI000039	Sediment Residual Core Location	735361.25	1616591.02	New York State Plane East (ft) NAD 83	9/18/09 12:34	Core	SRC-CU001-SI000039-000006	ENV	0	6	in
4209	RLC-CU001	SRN-CU001-039	Second Inventory	SRC-CU001-SI000039	Sediment Residual Core Location	735361.25	1616591.02	New York State Plane East (ft) NAD 83	9/18/09 12:34	Core	SRC-CU001-SI000039-000006	ENV	0	6	in
4210	RLC-CU001	SRN-CU001-039	Second Inventory	SRC-CU001-SI000039	Sediment Residual Core Location	735361.25	1616591.02	New York State Plane East (ft) NAD 83	9/18/09 12:34	Core	SRC-CU001-SI000039-000006	ENV	0	6	in
4211	RLC-CU001	SRN-CU001-039	Second Inventory	SRC-CU001-SI000039	Sediment Residual Core Location	735361.25	1616591.02	New York State Plane East (ft) NAD 83	9/18/09 12:34	Core	SRC-CU001-SI000039-006012	ENV	6	12	in
4212	RLC-CU001	SRN-CU001-039	Second Inventory	SRC-CU001-SI000039	Sediment Residual Core Location	735361.25	1616591.02	New York State Plane East (ft) NAD 83	9/18/09 12:34	Core	SRC-CU001-SI000039-006012	ENV	6	12	in
4213	RLC-CU001	SRN-CU001-039	Second Inventory	SRC-CU001-SI000039	Sediment Residual Core Location	735361.25	1616591.02	New York State Plane East (ft) NAD 83	9/18/09 12:34	Core	SRC-CU001-SI000039-006012	ENV	6	12	in
4214	RLC-CU001	SRN-CU001-039	Second Inventory	SRC-CU001-SI000039	Sediment Residual Core Location	735361.25	1616591.02	New York State Plane East (ft) NAD 83	9/18/09 12:34	Core	SRC-CU001-SI000039-006012	ENV	6	12	in
4215	RLC-CU001	SRN-CU001-039	Second Inventory	SRC-CU001-SI000039	Sediment Residual Core Location	735361.25	1616591.02	New York State Plane East (ft) NAD 83	9/18/09 12:34	Core	SRC-CU001-SI000039-006012	ENV	6	12	in
4216	RLC-CU001	SRN-CU001-039	Second Inventory	SRC-CU001-SI000039	Sediment Residual Core Location	735361.25	1616591.02	New York State Plane East (ft) NAD 83	9/18/09 12:34	Core	SRC-CU001-SI000039-006012	ENV	6	12	in
4217	RLC-CU001	SRN-CU001-039	Second Inventory	SRC-CU001-SI000039	Sediment Residual Core Location	735361.25	1616591.02	New York State Plane East (ft) NAD 83	9/18/09 12:34	Core	SRC-CU001-SI000039-006012	ENV	6	12	in
4218	RLC-CU001	SRN-CU001-039	Second Inventory	SRC-CU001-SI000039	Sediment Residual Core Location	735361.25	1616591.02	New York State Plane East (ft) NAD 83	9/18/09 12:34	Core	SRC-CU001-SI000039-006012	ENV	6	12	in
4219	RLC-CU001	SRN-CU001-039	Second Inventory	SRC-CU001-SI000039	Sediment Residual Core Location	735361.25	1616591.02	New York State Plane East (ft) NAD 83	9/18/09 12:34	Core	SRC-CU001-SI000039-006012	ENV	6	12	in
4220	RLC-CU001	SRN-CU001-039	Second Inventory	SRC-CU001-SI000039	Sediment Residual Core Location	735361.25	1616591.02	New York State Plane East (ft) NAD 83	9/18/09 12:34	Core	SRC-CU001-SI000039-006012	ENV	6	12	in
4221	RLC-CU001	SRN-CU001-039	Second Inventory	SRC-CU001-SI000039	Sediment Residual Core Location	735361.25	1616591.02	New York State Plane East (ft) NAD 83	9/18/09 12:34	Core	SRC-CU001-SI000039-012017	ENV	12	17	in
4222	RLC-CU001	SRN-CU001-039	Second Inventory	SRC-CU001-SI000039	Sediment Residual Core Location	735361.25	1616591.02	New York State Plane East (ft) NAD 83	9/18/09 12:34	Core	SRC-CU001-SI000039-012017	ENV	12	17	in
4223	RLC-CU001	SRN-CU001-039	Second Inventory	SRC-CU001-SI000039	Sediment Residual Core Location	735361.25	1616591.02	New York State Plane East (ft) NAD 83	9/18/09 12:34	Core	SRC-CU001-SI000039-012017	ENV	12	17	in
4224	RLC-CU001	SRN-CU001-039	Second Inventory	SRC-CU001-SI000039	Sediment Residual Core Location	735361.25	1616591.02	New York State Plane East (ft) NAD 83	9/18/09 12:34	Core	SRC-CU001-SI000039-012017	ENV	12	17	in
4225	RLC-CU001	SRN-CU001-039	Second Inventory	SRC-CU001-SI000039	Sediment Residual Core Location	735361.25	1616591.02	New York State Plane East (ft) NAD 83	9/18/09 12:34	Core	SRC-CU001-SI000039-012017	ENV	12	17	in

Row ID	sample_name	dup_parent_sample_name	analyte_name	cas_rn	Lab_Reported_Result	Verified_Result	result_unit	Lab_Reported_MDL	Verified_MDL	Lab_Reported_RL	Verified_RL	limit_unit	Lab_Reported_Qualifier	Verified_Qualifier	Detected	Reportable
4161	SRC-CU001-FI000039-000006	NULL	AROCLOR 1016	12674-11-2	NULL	NULL	mg/kg	0.13	0.13	0.31	0.31	mg/kg	U	U	0	1
4162	SRC-CU001-FI000039-000006	NULL	AROCLOR 1221	11104-28-2	3.1	3.1	mg/kg	0.13	0.13	0.31	0.31	mg/kg	NULL	NULL	1	1
4163	SRC-CU001-FI000039-000006	NULL	AROCLOR 1232	11141-16-5	NULL	NULL	mg/kg	0.13	0.13	0.31	0.31	mg/kg	U	U	0	1
4164	SRC-CU001-FI000039-000006	NULL	AROCLOR 1242	53469-21-9	4.7	4.7	mg/kg	0.13	0.13	0.31	0.31	mg/kg	NULL	NULL	1	1
4165	SRC-CU001-FI000039-000006	NULL	AROCLOR 1248	12672-29-6	NULL	NULL	mg/kg	0.13	0.13	0.31	0.31	mg/kg	U	U	0	1
4166	SRC-CU001-FI000039-000006	NULL	AROCLOR 1254	11097-69-1	NULL	NULL	mg/kg	0.13	0.13	0.31	0.31	mg/kg	U	U	0	1
4167	SRC-CU001-FI000039-000006	NULL	AROCLOR 1260	11096-82-5	NULL	NULL	mg/kg	0.13	0.13	0.31	0.31	mg/kg	U	U	0	1
4168	SRC-CU001-FI000039-000006	NULL	Moisture Content	WC002	37	37	%	0.02	0.02	0.02	0.02	%	NULL	NULL	1	1
4169	SRC-CU001-FI000039-000006	NULL	Total PCBs	1336-36-3	7.8	7.8	mg/kg	0.13	0.13	0.31	0.31	mg/kg	NULL	NULL	1	1
4170	SRC-CU001-FI000039-000006	NULL	Tri+ PCBs	TRI_PLUS_PCB	4.77015	4.77015	mg/kg	0.13	0.13	0.13	0.13	mg/kg	NULL	NULL	1	1
4171	SRC-CU001-FI000039-006012	NULL	AROCLOR 1016	12674-11-2	NULL	NULL	mg/kg	0.16	0.16	0.38	0.38	mg/kg	U	U	0	1
4172	SRC-CU001-FI000039-006012	NULL	AROCLOR 1221	11104-28-2	8.1	8.1	mg/kg	0.16	0.16	0.38	0.38	mg/kg	NULL	NULL	1	1
4173	SRC-CU001-FI000039-006012	NULL	AROCLOR 1232	11141-16-5	NULL	NULL	mg/kg	0.16	0.16	0.38	0.38	mg/kg	U	U	0	1
4174	SRC-CU001-FI000039-006012	NULL	AROCLOR 1242	53469-21-9	8	8	mg/kg	0.16	0.16	0.38	0.38	mg/kg	NULL	NULL	1	1
4175	SRC-CU001-FI000039-006012	NULL	AROCLOR 1248	12672-29-6	NULL	NULL	mg/kg	0.16	0.16	0.38	0.38	mg/kg	U	U	0	1
4176	SRC-CU001-FI000039-006012	NULL	AROCLOR 1254	11097-69-1	NULL	NULL	mg/kg	0.16	0.16	0.38	0.38	mg/kg	U	U	0	1
4177	SRC-CU001-FI000039-006012	NULL	AROCLOR 1260	11096-82-5	NULL	NULL	mg/kg	0.16	0.16	0.38	0.38	mg/kg	U	U	0	1
4178	SRC-CU001-FI000039-006012	NULL	Moisture Content	WC002	49	49	%	0.019	0.019	0.019	0.019	%	NULL	NULL	1	1
4179	SRC-CU001-FI000039-006012	NULL	Total PCBs	1336-36-3	16.1	16.1	mg/kg	0.16	0.16	0.38	0.38	mg/kg	NULL	NULL	1	1
4180	SRC-CU001-FI000039-006012	NULL	Tri+ PCBs	TRI_PLUS_PCB	8.4868	8.4868	mg/kg	0.16	0.16	0.16	0.16	mg/kg	NULL	NULL	1	1
4181	SRC-CU001-FI000039-012018	NULL	AROCLOR 1016	12674-11-2	NULL	NULL	mg/kg	0.45	0.45	1.1	1.1	mg/kg	U	U	0	1
4182	SRC-CU001-FI000039-012018	NULL	AROCLOR 1221	11104-28-2	20	20	mg/kg	0.45	0.45	1.1	1.1	mg/kg	NULL	NULL	1	1
4183	SRC-CU001-FI000039-012018	NULL	AROCLOR 1232	11141-16-5	NULL	NULL	mg/kg	0.45	0.45	1.1	1.1	mg/kg	U	U	0	1
4184	SRC-CU001-FI000039-012018	NULL	AROCLOR 1242	53469-21-9	9.5	9.5	mg/kg	0.45	0.45	1.1	1.1	mg/kg	NULL	NULL	1	1
4185	SRC-CU001-FI000039-012018	NULL	AROCLOR 1248	12672-29-6	NULL	NULL	mg/kg	0.45	0.45	1.1	1.1	mg/kg	U	U	0	1
4186	SRC-CU001-FI000039-012018	NULL	AROCLOR 1254	11097-69-1	NULL	NULL	mg/kg	0.45	0.45	1.1	1.1	mg/kg	U	U	0	1
4187	SRC-CU001-FI000039-012018	NULL	AROCLOR 1260	11096-82-5	NULL	NULL	mg/kg	0.45	0.45	1.1	1.1	mg/kg	U	U	0	1
4188	SRC-CU001-FI000039-012018	NULL	Moisture Content	WC002	64	64	%	0.02	0.02	0.02	0.02	%	NULL	NULL	1	1
4189	SRC-CU001-FI000039-012018	NULL	Total PCBs	1336-36-3	29.5	29.5	mg/kg	0.45	0.45	1.1	1.1	mg/kg	NULL	NULL	1	1
4190	SRC-CU001-FI000039-012018	NULL	Tri+ PCBs	TRI_PLUS_PCB	11.64975	11.64975	mg/kg	0.45	0.45	0.45	0.45	mg/kg	NULL	NULL	1	1
4191	SRC-CU001-FI000039-018023	NULL	AROCLOR 1016	12674-11-2	NULL	NULL	mg/kg	0.58	0.58	1.4	1.4	mg/kg	U	U	0	1
4192	SRC-CU001-FI000039-018023	NULL	AROCLOR 1221	11104-28-2	26	26	mg/kg	0.58	0.58	1.4	1.4	mg/kg	NULL	NULL	1	1
4193	SRC-CU001-FI000039-018023	NULL	AROCLOR 1232	11141-16-5	NULL	NULL	mg/kg	0.58	0.58	1.4	1.4	mg/kg	U	U	0	1
4194	SRC-CU001-FI000039-018023	NULL	AROCLOR 1242	53469-21-9	13	13	mg/kg	0.58	0.58	1.4	1.4	mg/kg	NULL	NULL	1	1
4195	SRC-CU001-FI000039-018023	NULL	AROCLOR 1248	12672-29-6	NULL	NULL	mg/kg	0.58	0.58	1.4	1.4	mg/kg	U	U	0	1
4196	SRC-CU001-FI000039-018023	NULL	AROCLOR 1254	11097-69-1	NULL	NULL	mg/kg	0.58	0.58	1.4	1.4	mg/kg	U	U	0	1
4197	SRC-CU001-FI000039-018023	NULL	AROCLOR 1260	11096-82-5	NULL	NULL	mg/kg	0.58	0.58	1.4	1.4	mg/kg	U	U	0	1
4198	SRC-CU001-FI000039-018023	NULL	Moisture Content	WC002	50	50	%	0.019	0.019	0.019	0.019	%	NULL	NULL	1	1
4199	SRC-CU001-FI000039-018023	NULL	Total PCBs	1336-36-3	39	39	mg/kg	0.58	0.58	1.4	1.4	mg/kg	NULL	NULL	1	1
4200	SRC-CU001-FI000039-018023	NULL	Tri+ PCBs	TRI_PLUS_PCB	15.7339	15.7339	mg/kg	0.58	0.58	0.58	0.58	mg/kg	NULL	NULL	1	1
4201	SRC-CU001-SI000039-000006	NULL	AROCLOR 1016	12674-11-2	NULL	NULL	mg/kg	0.27	0.27	0.66	0.66	mg/kg	U	U	0	1
4202	SRC-CU001-SI000039-000006	NULL	AROCLOR 1221	11104-28-2	16	16	mg/kg	0.27	0.27	0.66	0.66	mg/kg	NULL	NULL	1	1
4203	SRC-CU001-SI000039-000006	NULL	AROCLOR 1232	11141-16-5	NULL	NULL	mg/kg	0.27	0.27	0.66	0.66	mg/kg	U	U	0	1
4204	SRC-CU001-SI000039-000006	NULL	AROCLOR 1242	53469-21-9	15	15	mg/kg	0.27	0.27	0.66	0.66	mg/kg	NULL	NULL	1	1
4205	SRC-CU001-SI000039-000006	NULL	AROCLOR 1248	12672-29-6	NULL	NULL	mg/kg	0.27	0.27	0.66	0.66	mg/kg	U	U	0	1
4206	SRC-CU001-SI000039-000006	NULL	AROCLOR 1254	11097-69-1	NULL	NULL	mg/kg	0.27	0.27	0.66	0.66	mg/kg	U	U	0	1
4207	SRC-CU001-SI000039-000006	NULL	AROCLOR 1260	11096-82-5	NULL	NULL	mg/kg	0.27	0.27	0.66	0.66	mg/kg	U	U	0	1
4208	SRC-CU001-SI000039-000006	NULL	Moisture Content	WC002	54	54	%	0.019	0.019	0.019	0.019	%	NULL	NULL	1	1
4209	SRC-CU001-SI000039-000006	NULL	Total PCBs	1336-36-3	31	31	mg/kg	0.27	0.27	2.6	2.6	mg/kg	NULL	NULL	1	1
4210	SRC-CU001-SI000039-000006	NULL	Tri+ PCBs	TRI_PLUS_PCB	16.01285	16.01285	mg/kg	0.27	0.27	0.27	0.27	mg/kg	NULL	NULL	1	1
4211	SRC-CU001-SI000039-006012	NULL	AROCLOR 1016	12674-11-2	NULL	NULL	mg/kg	0.44	0.44	1.7	1.7	mg/kg	U	U	0	1
4212	SRC-CU001-SI000039-006012	NULL	AROCLOR 1221	11104-28-2	12	12	mg/kg	0.44	0.44	1.7	1.7	mg/kg	NULL	NULL	1	1
4213	SRC-CU001-SI000039-006012	NULL	AROCLOR 1232	11141-16-5	NULL	NULL	mg/kg	0.44	0.44	1.7	1.7	mg/kg	U	U	0	1
4214	SRC-CU001-SI000039-006012	NULL	AROCLOR 1242	53469-21-9	12	12	mg/kg	0.44	0.44	1.7	1.7	mg/kg	NULL	NULL	1	1
4215	SRC-CU001-SI000039-006012	NULL	AROCLOR 1248	12672-29-6	NULL	NULL	mg/kg	0.44	0.44	1.7	1.7	mg/kg	U	U	0	1
4216	SRC-CU001-SI000039-006012	NULL	AROCLOR 1254	11097-69-1	NULL	NULL	mg/kg	0.44	0.44	1.7	1.7	mg/kg	U	U	0	1
4217	SRC-CU001-SI000039-006012	NULL	AROCLOR 1260	11096-82-5	NULL	NULL	mg/kg	0.44	0.44	1.7	1.7	mg/kg	U	U	0	1
4218	SRC-CU001-SI000039-006012	NULL	Moisture Content	WC002	40.5	40.5	%	1	1	1	1	%	NULL	NULL	1	1
4219	SRC-CU001-SI000039-006012	NULL	Total PCBs	1336-36-3	24	24	mg/kg	0.44	0.44	6.7	6.7	mg/kg	NULL	NULL	1	1
4220	SRC-CU001-SI000039-006012	NULL	Tri+ PCBs	TRI_PLUS_PCB	12.8002	12.8002	mg/kg	0.44	0.44	0.44	0.44	mg/kg	NULL	NULL	1	1
4221	SRC-CU001-SI000039-012017	NULL	AROCLOR 1016	12674-11-2	NULL	NULL	mg/kg	0.099	0.099	0.38	0.38	mg/kg	U	U	0	1
4222	SRC-CU001-SI000039-012017	NULL	AROCLOR 1221	11104-28-2	6	6	mg/kg	0.099	0.099	0.38	0.38	mg/kg	NULL	NULL	1	1
4223	SRC-CU001-SI000039-012017	NULL	AROCLOR 1232	11141-16-5	NULL	NULL	mg/kg	0.099	0.099	0.38	0.38	mg/kg	U	U	0	1
4224	SRC-CU001-SI000039-012017	NULL	AROCLOR 1242	53469-21-9	12	12	mg/kg	0.099	0.099	0.38	0.38	mg/kg	NULL	NULL	1	1
4225	SRC-CU001-SI000039-012017	NULL	AROCLOR 1248	12672-29-6	NULL	NULL	mg/kg	0.099	0.099	0.38	0.38	mg/kg	U	U	0	1

CU-01 Residual Core Data
(All Dredging Passes)

Row ID	cu_id	node_id	dredge_pass	core_id	location_type	x_coord	y_coord	coord_system	sample_dt	collection_method	sample_name	sample_type	start_depth	end_depth	depth_unit
4226	RLC-CU001	SRN-CU001-039	Second Inventory	SRC-CU001-SI000039	Sediment Residual Core Location	735361.25	1616591.02	New York State Plane East (ft) NAD 83	9/18/09 12:34	Core	SRC-CU001-SI000039-012017	ENV	12	17	in
4227	RLC-CU001	SRN-CU001-039	Second Inventory	SRC-CU001-SI000039	Sediment Residual Core Location	735361.25	1616591.02	New York State Plane East (ft) NAD 83	9/18/09 12:34	Core	SRC-CU001-SI000039-012017	ENV	12	17	in
4228	RLC-CU001	SRN-CU001-039	Second Inventory	SRC-CU001-SI000039	Sediment Residual Core Location	735361.25	1616591.02	New York State Plane East (ft) NAD 83	9/18/09 12:34	Core	SRC-CU001-SI000039-012017	ENV	12	17	in
4229	RLC-CU001	SRN-CU001-039	Second Inventory	SRC-CU001-SI000039	Sediment Residual Core Location	735361.25	1616591.02	New York State Plane East (ft) NAD 83	9/18/09 12:34	Core	SRC-CU001-SI000039-012017	ENV	12	17	in
4230	RLC-CU001	SRN-CU001-039	Second Inventory	SRC-CU001-SI000039	Sediment Residual Core Location	735361.25	1616591.02	New York State Plane East (ft) NAD 83	9/18/09 12:34	Core	SRC-CU001-SI000039-012017	ENV	12	17	in
4231	RLC-CU001	SRN-CU001-039	Second Residual	SRC-CU001-SR000039	Sediment Residual Core Location	735361.3	1616592.83	New York State Plane East (ft) NAD 83	10/15/09 12:02	Core	SRC-CU001-SR000039-000006	ENV	0	6	in
4232	RLC-CU001	SRN-CU001-039	Second Residual	SRC-CU001-SR000039	Sediment Residual Core Location	735361.3	1616592.83	New York State Plane East (ft) NAD 83	10/15/09 12:02	Core	SRC-CU001-SR000039-000006	ENV	0	6	in
4233	RLC-CU001	SRN-CU001-039	Second Residual	SRC-CU001-SR000039	Sediment Residual Core Location	735361.3	1616592.83	New York State Plane East (ft) NAD 83	10/15/09 12:02	Core	SRC-CU001-SR000039-000006	ENV	0	6	in
4234	RLC-CU001	SRN-CU001-039	Second Residual	SRC-CU001-SR000039	Sediment Residual Core Location	735361.3	1616592.83	New York State Plane East (ft) NAD 83	10/15/09 12:02	Core	SRC-CU001-SR000039-000006	ENV	0	6	in
4235	RLC-CU001	SRN-CU001-039	Second Residual	SRC-CU001-SR000039	Sediment Residual Core Location	735361.3	1616592.83	New York State Plane East (ft) NAD 83	10/15/09 12:02	Core	SRC-CU001-SR000039-000006	ENV	0	6	in
4236	RLC-CU001	SRN-CU001-039	Second Residual	SRC-CU001-SR000039	Sediment Residual Core Location	735361.3	1616592.83	New York State Plane East (ft) NAD 83	10/15/09 12:02	Core	SRC-CU001-SR000039-000006	ENV	0	6	in
4237	RLC-CU001	SRN-CU001-039	Second Residual	SRC-CU001-SR000039	Sediment Residual Core Location	735361.3	1616592.83	New York State Plane East (ft) NAD 83	10/15/09 12:02	Core	SRC-CU001-SR000039-000006	ENV	0	6	in
4238	RLC-CU001	SRN-CU001-039	Second Residual	SRC-CU001-SR000039	Sediment Residual Core Location	735361.3	1616592.83	New York State Plane East (ft) NAD 83	10/15/09 12:02	Core	SRC-CU001-SR000039-000006	ENV	0	6	in
4239	RLC-CU001	SRN-CU001-039	Second Residual	SRC-CU001-SR000039	Sediment Residual Core Location	735361.3	1616592.83	New York State Plane East (ft) NAD 83	10/15/09 12:02	Core	SRC-CU001-SR000039-000006	ENV	0	6	in
4240	RLC-CU001	SRN-CU001-039	Second Residual	SRC-CU001-SR000039	Sediment Residual Core Location	735361.3	1616592.83	New York State Plane East (ft) NAD 83	10/15/09 12:02	Core	SRC-CU001-SR000039-000006	ENV	0	6	in
4241	RLC-CU001	SRN-CU001-039	Second Residual	SRC-CU001-SR000039	Sediment Residual Core Location	735361.3	1616592.83	New York State Plane East (ft) NAD 83	10/15/09 12:02	Core	SRC-CU001-SR000039-006012	ENV	6	12	in
4242	RLC-CU001	SRN-CU001-039	Second Residual	SRC-CU001-SR000039	Sediment Residual Core Location	735361.3	1616592.83	New York State Plane East (ft) NAD 83	10/15/09 12:02	Core	SRC-CU001-SR000039-006012	ENV	6	12	in
4243	RLC-CU001	SRN-CU001-039	Second Residual	SRC-CU001-SR000039	Sediment Residual Core Location	735361.3	1616592.83	New York State Plane East (ft) NAD 83	10/15/09 12:02	Core	SRC-CU001-SR000039-006012	ENV	6	12	in
4244	RLC-CU001	SRN-CU001-039	Second Residual	SRC-CU001-SR000039	Sediment Residual Core Location	735361.3	1616592.83	New York State Plane East (ft) NAD 83	10/15/09 12:02	Core	SRC-CU001-SR000039-006012	ENV	6	12	in
4245	RLC-CU001	SRN-CU001-039	Second Residual	SRC-CU001-SR000039	Sediment Residual Core Location	735361.3	1616592.83	New York State Plane East (ft) NAD 83	10/15/09 12:02	Core	SRC-CU001-SR000039-006012	ENV	6	12	in
4246	RLC-CU001	SRN-CU001-039	Second Residual	SRC-CU001-SR000039	Sediment Residual Core Location	735361.3	1616592.83	New York State Plane East (ft) NAD 83	10/15/09 12:02	Core	SRC-CU001-SR000039-006012	ENV	6	12	in
4247	RLC-CU001	SRN-CU001-039	Second Residual	SRC-CU001-SR000039	Sediment Residual Core Location	735361.3	1616592.83	New York State Plane East (ft) NAD 83	10/15/09 12:02	Core	SRC-CU001-SR000039-006012	ENV	6	12	in
4248	RLC-CU001	SRN-CU001-039	Second Residual	SRC-CU001-SR000039	Sediment Residual Core Location	735361.3	1616592.83	New York State Plane East (ft) NAD 83	10/15/09 12:02	Core	SRC-CU001-SR000039-006012	ENV	6	12	in
4249	RLC-CU001	SRN-CU001-039	Second Residual	SRC-CU001-SR000039	Sediment Residual Core Location	735361.3	1616592.83	New York State Plane East (ft) NAD 83	10/15/09 12:02	Core	SRC-CU001-SR000039-006012	ENV	6	12	in
4250	RLC-CU001	SRN-CU001-039	Second Residual	SRC-CU001-SR000039	Sediment Residual Core Location	735361.3	1616592.83	New York State Plane East (ft) NAD 83	10/15/09 12:02	Core	SRC-CU001-SR000039-006012	ENV	6	12	in
4251	RLC-CU001	SRN-CU001-039	Second Residual	SRC-CU001-SR000039	Sediment Residual Core Location	735361.3	1616592.83	New York State Plane East (ft) NAD 83	10/15/09 12:02	Core	SRC-CU001-SR000039-012018	ENV	12	18	in
4252	RLC-CU001	SRN-CU001-039	Second Residual	SRC-CU001-SR000039	Sediment Residual Core Location	735361.3	1616592.83	New York State Plane East (ft) NAD 83	10/15/09 12:02	Core	SRC-CU001-SR000039-012018	ENV	12	18	in
4253	RLC-CU001	SRN-CU001-039	Second Residual	SRC-CU001-SR000039	Sediment Residual Core Location	735361.3	1616592.83	New York State Plane East (ft) NAD 83	10/15/09 12:02	Core	SRC-CU001-SR000039-012018	ENV	12	18	in
4254	RLC-CU001	SRN-CU001-039	Second Residual	SRC-CU001-SR000039	Sediment Residual Core Location	735361.3	1616592.83	New York State Plane East (ft) NAD 83	10/15/09 12:02	Core	SRC-CU001-SR000039-012018	ENV	12	18	in
4255	RLC-CU001	SRN-CU001-039	Second Residual	SRC-CU001-SR000039	Sediment Residual Core Location	735361.3	1616592.83	New York State Plane East (ft) NAD 83	10/15/09 12:02	Core	SRC-CU001-SR000039-012018	ENV	12	18	in
4256	RLC-CU001	SRN-CU001-039	Second Residual	SRC-CU001-SR000039	Sediment Residual Core Location	735361.3	1616592.83	New York State Plane East (ft) NAD 83	10/15/09 12:02	Core	SRC-CU001-SR000039-012018	ENV	12	18	in
4257	RLC-CU001	SRN-CU001-039	Second Residual	SRC-CU001-SR000039	Sediment Residual Core Location	735361.3	1616592.83	New York State Plane East (ft) NAD 83	10/15/09 12:02	Core	SRC-CU001-SR000039-012018	ENV	12	18	in
4258	RLC-CU001	SRN-CU001-039	Second Residual	SRC-CU001-SR000039	Sediment Residual Core Location	735361.3	1616592.83	New York State Plane East (ft) NAD 83	10/15/09 12:02	Core	SRC-CU001-SR000039-012018	ENV	12	18	in
4259	RLC-CU001	SRN-CU001-039	Second Residual	SRC-CU001-SR000039	Sediment Residual Core Location	735361.3	1616592.83	New York State Plane East (ft) NAD 83	10/15/09 12:02	Core	SRC-CU001-SR000039-012018	ENV	12	18	in
4260	RLC-CU001	SRN-CU001-039	Second Residual	SRC-CU001-SR000039	Sediment Residual Core Location	735361.3	1616592.83	New York State Plane East (ft) NAD 83	10/15/09 12:02	Core	SRC-CU001-SR000039-012018	ENV	12	18	in
4261	RLC-CU001	SRN-CU001-039	Second Residual	SRC-CU001-SR000039	Sediment Residual Core Location	735361.3	1616592.83	New York State Plane East (ft) NAD 83	10/15/09 12:02	Core	SRC-CU001-SR000039-018024	ENV	18	24	in
4262	RLC-CU001	SRN-CU001-039	Second Residual	SRC-CU001-SR000039	Sediment Residual Core Location	735361.3	1616592.83	New York State Plane East (ft) NAD 83	10/15/09 12:02	Core	SRC-CU001-SR000039-018024	ENV	18	24	in
4263	RLC-CU001	SRN-CU001-039	Second Residual	SRC-CU001-SR000039	Sediment Residual Core Location	735361.3	1616592.83	New York State Plane East (ft) NAD 83	10/15/09 12:02	Core	SRC-CU001-SR000039-018024	ENV	18	24	in
4264	RLC-CU001	SRN-CU001-039	Second Residual	SRC-CU001-SR000039	Sediment Residual Core Location	735361.3	1616592.83	New York State Plane East (ft) NAD 83	10/15/09 12:02	Core	SRC-CU001-SR000039-018024	ENV	18	24	in
4265	RLC-CU001	SRN-CU001-039	Second Residual	SRC-CU001-SR000039	Sediment Residual Core Location	735361.3	1616592.83	New York State Plane East (ft) NAD 83	10/15/09 12:02	Core	SRC-CU001-SR000039-018024	ENV	18	24	in
4266	RLC-CU001	SRN-CU001-039	Second Residual	SRC-CU001-SR000039	Sediment Residual Core Location	735361.3	1616592.83	New York State Plane East (ft) NAD 83	10/15/09 12:02	Core	SRC-CU001-SR000039-018024	ENV	18	24	in
4267	RLC-CU001	SRN-CU001-039	Second Residual	SRC-CU001-SR000039	Sediment Residual Core Location	735361.3	1616592.83	New York State Plane East (ft) NAD 83	10/15/09 12:02	Core	SRC-CU001-SR000039-018024	ENV	18	24	in
4268	RLC-CU001	SRN-CU001-039	Second Residual	SRC-CU001-SR000039	Sediment Residual Core Location	735361.3	1616592.83	New York State Plane East (ft) NAD 83	10/15/09 12:02	Core	SRC-CU001-SR000039-018024	ENV	18	24	in
4269	RLC-CU001	SRN-CU001-039	Second Residual	SRC-CU001-SR000039	Sediment Residual Core Location	735361.3	1616592.83	New York State Plane East (ft) NAD 83	10/15/09 12:02	Core	SRC-CU001-SR000039-018024	ENV	18	24	in
4270	RLC-CU001	SRN-CU001-039	Second Residual	SRC-CU001-SR000039	Sediment Residual Core Location	735361.3	1616592.83	New York State Plane East (ft) NAD 83	10/15/09 12:02	Core	SRC-CU001-SR000039-018024	ENV	18	24	in
4271	RLC-CU001	SRN-CU001-040	Inventory	SRC-CU001-FI000040	Sediment Residual Core Location	735416.46	1616594.2	New York State Plane East (ft) NAD 83	7/17/09 10:32	Core	SRC-CU001-FI000040-000006	ENV	0	6	in
4272	RLC-CU001	SRN-CU001-040	Inventory	SRC-CU001-FI000040	Sediment Residual Core Location	735416.46	1616594.2	New York State Plane East (ft) NAD 83	7/17/09 10:32	Core	SRC-CU001-FI000040-000006	ENV	0	6	in
4273	RLC-CU001	SRN-CU001-040	Inventory	SRC-CU001-FI000040	Sediment Residual Core Location	735416.46	1616594.2	New York State Plane East (ft) NAD 83	7/17/09 10:32	Core	SRC-CU001-FI000040-000006	ENV	0	6	in
4274	RLC-CU001	SRN-CU001-040	Inventory	SRC-CU001-FI000040	Sediment Residual Core Location	735416.46	1616594.2	New York State Plane East (ft) NAD 83	7/17/09 10:32	Core	SRC-CU001-FI000040-000006	ENV	0	6	in
4275	RLC-CU001	SRN-CU001-040	Inventory	SRC-CU001-FI000040	Sediment Residual Core Location	735416.46	1616594.2	New York State Plane East (ft) NAD 83	7/17/09 10:32	Core	SRC-CU001-FI000040-000006	ENV	0	6	in
4276	RLC-CU001	SRN-CU001-040	Inventory	SRC-CU001-FI000040	Sediment Residual Core Location	735416.46	1616594.2	New York State Plane East (ft) NAD 83	7/17/09 10:32	Core	SRC-CU001-FI000040-000006	ENV	0	6	in
4277	RLC-CU001	SRN-CU001-040	Inventory	SRC-CU001-FI000040	Sediment Residual Core Location	735416.46	1616594.2	New York State Plane East (ft) NAD 83	7/17/09 10:32	Core	SRC-CU001-FI000040-000006	ENV	0	6	in
4278	RLC-CU001	SRN-CU001-040	Inventory	SRC-CU001-FI000040	Sediment Residual Core Location	735416.46	1616594.2	New York State Plane East (ft) NAD 83	7/17/09 10:32	Core	SRC-CU001-FI000040-000006	ENV	0	6	in
4279	RLC-CU001	SRN-CU001-040	Inventory	SRC-CU001-FI000040	Sediment Residual Core Location	735416.46	1616594.2	New York State Plane East (ft) NAD 83	7/17/09 10:32	Core	SRC-CU001-FI000040-000006	ENV	0	6	in
4280	RLC-CU001	SRN-CU001-040	Inventory	SRC-CU001-FI000040	Sediment Residual Core Location	735416.46	1616594.2	New York State Plane East (ft) NAD 83	7/17/09 10:32	Core	SRC-CU001-FI000040-000006	ENV	0	6	in
4281	RLC-CU001	SRN-CU001-040	Inventory	SRC-CU001-FI000040	Sediment Residual Core Location	735416.46	1616594.2	New York State Plane East (ft) NAD 83	7/17/09 10:32	Core	SRC-CU001-FI000040-006012	ENV	6	12	in
4282	RLC-CU001	SRN-CU001-040	Inventory	SRC-CU001-FI000040	Sediment Residual Core Location	735416.46	1616594.2	New York State Plane East (ft) NAD 83	7/17/09 10:32	Core	SRC-CU001-FI000040-006012	ENV	6	12	in
4283	RLC-CU001	SRN-CU001-040	Inventory	SRC-CU001-FI000040	Sediment Residual Core Location	735416.46	1616594.2	New York State Plane East (ft) NAD 83	7/17/09 10:32	Core	SRC-CU001-FI000040-006012	ENV	6	12	in
4284	RLC-CU001	SRN-CU001-040	Inventory	SRC-CU001-FI000040	Sediment Residual Core Location	735416.46	1616594.2	New York State Plane East (ft) NAD 83	7/17/09 10:32	Core	SRC-CU001-FI000040-006012	ENV	6	12	in
4285	RLC-CU001	SRN-CU001-040	Inventory	SRC-CU001-FI000040	Sediment Residual Core Location	735416.46	1616594.2	New York State Plane East (ft) NAD 83	7/17/09 10:32	Core	SRC-CU001-FI000040-006012	ENV	6	12	in
4286	RLC-CU001	SRN-CU001-040	Inventory	SRC-CU001-FI000040	Sediment Residual Core Location	735416.46	1616594.2	New York State Plane East (ft) NAD 83	7/17/09 10:32	Core	SRC-CU001-FI000040-006012	ENV	6	12	in
4287	RLC-CU001	SRN-CU001-040	Inventory	SRC-CU001-FI000040	Sediment Residual Core Location	735416.46	1616594.2	New York State Plane East (ft) NAD 83	7/17/09 10:32	Core	SRC-CU001-FI000040-006012	ENV	6	12	in
4288	RLC-CU001	SRN-CU001-040	Inventory	SRC-CU001-FI000040	Sediment Residual Core Location	735416.46	1616594.2	New York State Plane East (ft) NAD 83	7/17/09 10:32	Core	SRC-CU001-FI000040-006012	ENV	6	12	in
4289	RLC-CU001	SRN-CU001-040	Inventory	SRC-CU001-FI000040	Sediment Residual Core Location	735416.46	1616594.2	New York State Plane East (ft) NAD 83	7/17/09 10:32	Core	SRC-CU001-FI000040-006012	ENV	6	12	in
4290	RLC-CU001	SRN-CU001-040	Inventory	SRC-CU001-FI000040	Sediment Residual Core Location	735416.46	1616594.2	New York State Plane East (ft) NAD 83	7/17/09 10:32	Core	SRC-CU001-FI000040-006012	ENV	6	12	in

Row ID	sample_name	dup_parent_sample_name	analyte_name	cas_rn	Lab_Reported_Result	Verified_Result	result_unit	Lab_Reported_MDL	Verified_MDL	Lab_Reported_RL	Verified_RL	limit_unit	Lab_Reported_Qualifier	Verified_Qualifier	Detected	Reportable
4226	SRC-CU001-SI000039-012017	NULL	AROCLOR 1254	11097-69-1	NULL	NULL	mg/kg	0.099	0.099	0.38	0.38	mg/kg	U	U	0	1
4227	SRC-CU001-SI000039-012017	NULL	AROCLOR 1260	11096-82-5	NULL	NULL	mg/kg	0.099	0.099	0.38	0.38	mg/kg	U	U	0	1
4228	SRC-CU001-SI000039-012017	NULL	Moisture Content	WC002	47.3	47.3	%	1	1	1	1	%	NULL	NULL	1	1
4229	SRC-CU001-SI000039-012017	NULL	Total PCBs	1336-36-3	18	18	mg/kg	0.099	0.099	1.5	1.5	mg/kg	NULL	NULL	1	1
4230	SRC-CU001-SI000039-012017	NULL	Tri+ PCBs	TRI_PLUS_PCB	11.80505	11.80505	mg/kg	0.099	0.099	0.099	0.099	mg/kg	NULL	NULL	1	1
4231	SRC-CU001-SR000039-000006	NULL	AROCLOR 1016	12674-11-2	NULL	NULL	mg/kg	0.22	0.22	0.52	0.52	mg/kg	U	U	0	1
4232	SRC-CU001-SR000039-000006	NULL	AROCLOR 1221	11104-28-2	11	11	mg/kg	0.22	0.22	0.52	0.52	mg/kg	NULL	NULL	1	1
4233	SRC-CU001-SR000039-000006	NULL	AROCLOR 1232	11141-16-5	NULL	NULL	mg/kg	0.22	0.22	0.52	0.52	mg/kg	U	U	0	1
4234	SRC-CU001-SR000039-000006	NULL	AROCLOR 1242	53469-21-9	11	11	mg/kg	0.22	0.22	0.52	0.52	mg/kg	NULL	NULL	1	1
4235	SRC-CU001-SR000039-000006	NULL	AROCLOR 1248	12672-29-6	NULL	NULL	mg/kg	0.22	0.22	0.52	0.52	mg/kg	U	U	0	1
4236	SRC-CU001-SR000039-000006	NULL	AROCLOR 1254	11097-69-1	NULL	NULL	mg/kg	0.22	0.22	0.52	0.52	mg/kg	U	U	0	1
4237	SRC-CU001-SR000039-000006	NULL	AROCLOR 1260	11096-82-5	NULL	NULL	mg/kg	0.22	0.22	0.52	0.52	mg/kg	U	U	0	1
4238	SRC-CU001-SR000039-000006	NULL	Moisture Content	WC002	23	23	%	0.02	0.02	0.02	0.02	%	NULL	NULL	1	1
4239	SRC-CU001-SR000039-000006	NULL	Total PCBs	1336-36-3	22	22	mg/kg	0.22	0.22	2.1	2.1	mg/kg	NULL	J	1	1
4240	SRC-CU001-SR000039-000006	NULL	Tri+ PCBs	TRI_PLUS_PCB	11.6501	11.6501	mg/kg	0.22	0.22	0.22	0.22	mg/kg	NULL	NULL	1	1
4241	SRC-CU001-SR000039-006012	NULL	AROCLOR 1016	12674-11-2	NULL	NULL	mg/kg	0.079	0.079	0.31	0.31	mg/kg	U	U	0	1
4242	SRC-CU001-SR000039-006012	NULL	AROCLOR 1221	11104-28-2	5.4	5.4	mg/kg	0.079	0.079	0.31	0.31	mg/kg	NULL	NULL	1	1
4243	SRC-CU001-SR000039-006012	NULL	AROCLOR 1232	11141-16-5	NULL	NULL	mg/kg	0.079	0.079	0.31	0.31	mg/kg	U	U	0	1
4244	SRC-CU001-SR000039-006012	NULL	AROCLOR 1242	53469-21-9	6.1	6.1	mg/kg	0.079	0.079	0.31	0.31	mg/kg	NULL	NULL	1	1
4245	SRC-CU001-SR000039-006012	NULL	AROCLOR 1248	12672-29-6	NULL	NULL	mg/kg	0.079	0.079	0.31	0.31	mg/kg	U	U	0	1
4246	SRC-CU001-SR000039-006012	NULL	AROCLOR 1254	11097-69-1	NULL	NULL	mg/kg	0.079	0.079	0.31	0.31	mg/kg	U	U	0	1
4247	SRC-CU001-SR000039-006012	NULL	AROCLOR 1260	11096-82-5	NULL	NULL	mg/kg	0.079	0.079	0.31	0.31	mg/kg	U	U	0	1
4248	SRC-CU001-SR000039-006012	NULL	Moisture Content	WC002	34.5	34.5	%	1	1	1	1	%	NULL	NULL	1	1
4249	SRC-CU001-SR000039-006012	NULL	Total PCBs	1336-36-3	12	12	mg/kg	0.079	0.079	1.2	1.2	mg/kg	NULL	NULL	1	1
4250	SRC-CU001-SR000039-006012	NULL	Tri+ PCBs	TRI_PLUS_PCB	6.342945	6.342945	mg/kg	0.079	0.079	0.079	0.079	mg/kg	NULL	NULL	1	1
4251	SRC-CU001-SR000039-012018	NULL	AROCLOR 1016	12674-11-2	NULL	NULL	mg/kg	0.093	0.093	0.36	0.36	mg/kg	U	U	0	1
4252	SRC-CU001-SR000039-012018	NULL	AROCLOR 1221	11104-28-2	7.7	7.7	mg/kg	0.093	0.093	0.36	0.36	mg/kg	NULL	NULL	1	1
4253	SRC-CU001-SR000039-012018	NULL	AROCLOR 1232	11141-16-5	NULL	NULL	mg/kg	0.093	0.093	0.36	0.36	mg/kg	U	U	0	1
4254	SRC-CU001-SR000039-012018	NULL	AROCLOR 1242	53469-21-9	8.6	8.6	mg/kg	0.093	0.093	0.36	0.36	mg/kg	NULL	NULL	1	1
4255	SRC-CU001-SR000039-012018	NULL	AROCLOR 1248	12672-29-6	NULL	NULL	mg/kg	0.093	0.093	0.36	0.36	mg/kg	U	U	0	1
4256	SRC-CU001-SR000039-012018	NULL	AROCLOR 1254	11097-69-1	NULL	NULL	mg/kg	0.093	0.093	0.36	0.36	mg/kg	U	U	0	1
4257	SRC-CU001-SR000039-012018	NULL	AROCLOR 1260	11096-82-5	NULL	NULL	mg/kg	0.093	0.093	0.36	0.36	mg/kg	U	U	0	1
4258	SRC-CU001-SR000039-012018	NULL	Moisture Content	WC002	44.4	44.4	%	1	1	1	1	%	NULL	NULL	1	1
4259	SRC-CU001-SR000039-012018	NULL	Total PCBs	1336-36-3	16	16	mg/kg	0.093	0.093	1.4	1.4	mg/kg	NULL	NULL	1	1
4260	SRC-CU001-SR000039-012018	NULL	Tri+ PCBs	TRI_PLUS_PCB	8.946316	8.946316	mg/kg	0.093	0.093	0.093	0.093	mg/kg	NULL	NULL	1	1
4261	SRC-CU001-SR000039-018024	NULL	AROCLOR 1016	12674-11-2	NULL	NULL	mg/kg	0.097	0.097	0.37	0.37	mg/kg	U	U	0	1
4262	SRC-CU001-SR000039-018024	NULL	AROCLOR 1221	11104-28-2	3.2	3.2	mg/kg	0.097	0.097	0.37	0.37	mg/kg	NULL	NULL	1	1
4263	SRC-CU001-SR000039-018024	NULL	AROCLOR 1232	11141-16-5	NULL	NULL	mg/kg	0.097	0.097	0.37	0.37	mg/kg	U	U	0	1
4264	SRC-CU001-SR000039-018024	NULL	AROCLOR 1242	53469-21-9	4	4	mg/kg	0.097	0.097	0.37	0.37	mg/kg	NULL	NULL	1	1
4265	SRC-CU001-SR000039-018024	NULL	AROCLOR 1248	12672-29-6	NULL	NULL	mg/kg	0.097	0.097	0.37	0.37	mg/kg	U	U	0	1
4266	SRC-CU001-SR000039-018024	NULL	AROCLOR 1254	11097-69-1	0.35	0.35	mg/kg	0.097	0.097	0.37	0.37	mg/kg	J	J	1	1
4267	SRC-CU001-SR000039-018024	NULL	AROCLOR 1260	11096-82-5	NULL	NULL	mg/kg	0.097	0.097	0.37	0.37	mg/kg	U	U	0	1
4268	SRC-CU001-SR000039-018024	NULL	Moisture Content	WC002	46.4	46.4	%	1	1	1	1	%	NULL	NULL	1	1
4269	SRC-CU001-SR000039-018024	NULL	Total PCBs	1336-36-3	7.5	7.5	mg/kg	0.097	0.097	1.5	1.5	mg/kg	NULL	NULL	1	1
4270	SRC-CU001-SR000039-018024	NULL	Tri+ PCBs	TRI_PLUS_PCB	4.4065	4.4065	mg/kg	0.097	0.097	0.097	0.097	mg/kg	NULL	NULL	1	1
4271	SRC-CU001-FI000040-000006	NULL	AROCLOR 1016	12674-11-2	NULL	NULL	mg/kg	0.051	0.051	0.12	0.12	mg/kg	U	U	0	1
4272	SRC-CU001-FI000040-000006	NULL	AROCLOR 1221	11104-28-2	1.7	1.7	mg/kg	0.051	0.051	0.12	0.12	mg/kg	NULL	NULL	1	1
4273	SRC-CU001-FI000040-000006	NULL	AROCLOR 1232	11141-16-5	NULL	NULL	mg/kg	0.051	0.051	0.12	0.12	mg/kg	U	U	0	1
4274	SRC-CU001-FI000040-000006	NULL	AROCLOR 1242	53469-21-9	2.9	2.9	mg/kg	0.051	0.051	0.12	0.12	mg/kg	NULL	NULL	1	1
4275	SRC-CU001-FI000040-000006	NULL	AROCLOR 1248	12672-29-6	NULL	NULL	mg/kg	0.051	0.051	0.12	0.12	mg/kg	U	U	0	1
4276	SRC-CU001-FI000040-000006	NULL	AROCLOR 1254	11097-69-1	NULL	NULL	mg/kg	0.051	0.051	0.12	0.12	mg/kg	U	U	0	1
4277	SRC-CU001-FI000040-000006	NULL	AROCLOR 1260	11096-82-5	NULL	NULL	mg/kg	0.051	0.051	0.12	0.12	mg/kg	U	U	0	1
4278	SRC-CU001-FI000040-000006	NULL	Moisture Content	WC002	20	20	%	0.02	0.02	0.02	0.02	%	NULL	NULL	1	1
4279	SRC-CU001-FI000040-000006	NULL	Total PCBs	1336-36-3	4.6	4.6	mg/kg	0.051	0.051	0.12	0.12	mg/kg	NULL	NULL	1	1
4280	SRC-CU001-FI000040-000006	NULL	Tri+ PCBs	TRI_PLUS_PCB	2.900205	2.900205	mg/kg	0.051	0.051	0.051	0.051	mg/kg	NULL	NULL	1	1
4281	SRC-CU001-FI000040-006012	NULL	AROCLOR 1016	12674-11-2	NULL	NULL	mg/kg	0.11	0.11	0.25	0.25	mg/kg	U	U	0	1
4282	SRC-CU001-FI000040-006012	NULL	AROCLOR 1221	11104-28-2	3.6	3.6	mg/kg	0.11	0.11	0.25	0.25	mg/kg	NULL	NULL	1	1
4283	SRC-CU001-FI000040-006012	NULL	AROCLOR 1232	11141-16-5	NULL	NULL	mg/kg	0.11	0.11	0.25	0.25	mg/kg	U	U	0	1
4284	SRC-CU001-FI000040-006012	NULL	AROCLOR 1242	53469-21-9	4.4	4.4	mg/kg	0.11	0.11	0.25	0.25	mg/kg	NULL	NULL	1	1
4285	SRC-CU001-FI000040-006012	NULL	AROCLOR 1248	12672-29-6	NULL	NULL	mg/kg	0.11	0.11	0.25	0.25	mg/kg	U	U	0	1
4286	SRC-CU001-FI000040-006012	NULL	AROCLOR 1254	11097-69-1	1.6	1.6	mg/kg	0.11	0.11	0.25	0.25	mg/kg	NULL	NULL	1	1
4287	SRC-CU001-FI000040-006012	NULL	AROCLOR 1260	11096-82-5	NULL	NULL	mg/kg	0.11	0.11	0.25	0.25	mg/kg	U	U	0	1
4288	SRC-CU001-FI000040-006012	NULL	Moisture Content	WC002	22	22	%	0.018	0.018	0.018	0.018	%	NULL	NULL	1	1
4289	SRC-CU001-FI000040-006012	NULL	Total PCBs	1336-36-3	9.6	9.6	mg/kg	0.11	0.11	0.25	0.25	mg/kg	NULL	NULL	1	1
4290	SRC-CU001-FI000040-006012	NULL	Tri+ PCBs	TRI_PLUS_PCB	5.964	5.964	mg/kg	0.11	0.11	0.11	0.11	mg/kg	NULL	NULL	1	1

Row ID	cu_id	node_id	dredge_pass	core_id	location_type	x_coord	y_coord	coord_system	sample_dt	collection_method	sample_name	sample_type	start_depth	end_depth	depth_unit
4291	RLC-CU001	SRN-CU001-040	Inventory	SRC-CU001-FI000040	Sediment Residual Core Location	735416.46	1616594.2	New York State Plane East (ft) NAD 83	7/17/09 10:32	Core	SRC-CU001-FI000040-012018	ENV	12	18	in
4292	RLC-CU001	SRN-CU001-040	Inventory	SRC-CU001-FI000040	Sediment Residual Core Location	735416.46	1616594.2	New York State Plane East (ft) NAD 83	7/17/09 10:32	Core	SRC-CU001-FI000040-012018	ENV	12	18	in
4293	RLC-CU001	SRN-CU001-040	Inventory	SRC-CU001-FI000040	Sediment Residual Core Location	735416.46	1616594.2	New York State Plane East (ft) NAD 83	7/17/09 10:32	Core	SRC-CU001-FI000040-012018	ENV	12	18	in
4294	RLC-CU001	SRN-CU001-040	Inventory	SRC-CU001-FI000040	Sediment Residual Core Location	735416.46	1616594.2	New York State Plane East (ft) NAD 83	7/17/09 10:32	Core	SRC-CU001-FI000040-012018	ENV	12	18	in
4295	RLC-CU001	SRN-CU001-040	Inventory	SRC-CU001-FI000040	Sediment Residual Core Location	735416.46	1616594.2	New York State Plane East (ft) NAD 83	7/17/09 10:32	Core	SRC-CU001-FI000040-012018	ENV	12	18	in
4296	RLC-CU001	SRN-CU001-040	Inventory	SRC-CU001-FI000040	Sediment Residual Core Location	735416.46	1616594.2	New York State Plane East (ft) NAD 83	7/17/09 10:32	Core	SRC-CU001-FI000040-012018	ENV	12	18	in
4297	RLC-CU001	SRN-CU001-040	Inventory	SRC-CU001-FI000040	Sediment Residual Core Location	735416.46	1616594.2	New York State Plane East (ft) NAD 83	7/17/09 10:32	Core	SRC-CU001-FI000040-012018	ENV	12	18	in
4298	RLC-CU001	SRN-CU001-040	Inventory	SRC-CU001-FI000040	Sediment Residual Core Location	735416.46	1616594.2	New York State Plane East (ft) NAD 83	7/17/09 10:32	Core	SRC-CU001-FI000040-012018	ENV	12	18	in
4299	RLC-CU001	SRN-CU001-040	Inventory	SRC-CU001-FI000040	Sediment Residual Core Location	735416.46	1616594.2	New York State Plane East (ft) NAD 83	7/17/09 10:32	Core	SRC-CU001-FI000040-012018	ENV	12	18	in
4300	RLC-CU001	SRN-CU001-040	Inventory	SRC-CU001-FI000040	Sediment Residual Core Location	735416.46	1616594.2	New York State Plane East (ft) NAD 83	7/17/09 10:32	Core	SRC-CU001-FI000040-012018	ENV	12	18	in
4301	RLC-CU001	SRN-CU001-040	Second Inventory	SRC-CU001-SI000040	Sediment Residual Core Location	735412.06	1616597.51	New York State Plane East (ft) NAD 83	9/18/09 12:17	Core	SRC-CU001-SI000040-000006	ENV	0	6	in
4302	RLC-CU001	SRN-CU001-040	Second Inventory	SRC-CU001-SI000040	Sediment Residual Core Location	735412.06	1616597.51	New York State Plane East (ft) NAD 83	9/18/09 12:17	Core	SRC-CU001-SI000040-000006	ENV	0	6	in
4303	RLC-CU001	SRN-CU001-040	Second Inventory	SRC-CU001-SI000040	Sediment Residual Core Location	735412.06	1616597.51	New York State Plane East (ft) NAD 83	9/18/09 12:17	Core	SRC-CU001-SI000040-000006	ENV	0	6	in
4304	RLC-CU001	SRN-CU001-040	Second Inventory	SRC-CU001-SI000040	Sediment Residual Core Location	735412.06	1616597.51	New York State Plane East (ft) NAD 83	9/18/09 12:17	Core	SRC-CU001-SI000040-000006	ENV	0	6	in
4305	RLC-CU001	SRN-CU001-040	Second Inventory	SRC-CU001-SI000040	Sediment Residual Core Location	735412.06	1616597.51	New York State Plane East (ft) NAD 83	9/18/09 12:17	Core	SRC-CU001-SI000040-000006	ENV	0	6	in
4306	RLC-CU001	SRN-CU001-040	Second Inventory	SRC-CU001-SI000040	Sediment Residual Core Location	735412.06	1616597.51	New York State Plane East (ft) NAD 83	9/18/09 12:17	Core	SRC-CU001-SI000040-000006	ENV	0	6	in
4307	RLC-CU001	SRN-CU001-040	Second Inventory	SRC-CU001-SI000040	Sediment Residual Core Location	735412.06	1616597.51	New York State Plane East (ft) NAD 83	9/18/09 12:17	Core	SRC-CU001-SI000040-000006	ENV	0	6	in
4308	RLC-CU001	SRN-CU001-040	Second Inventory	SRC-CU001-SI000040	Sediment Residual Core Location	735412.06	1616597.51	New York State Plane East (ft) NAD 83	9/18/09 12:17	Core	SRC-CU001-SI000040-000006	ENV	0	6	in
4309	RLC-CU001	SRN-CU001-040	Second Inventory	SRC-CU001-SI000040	Sediment Residual Core Location	735412.06	1616597.51	New York State Plane East (ft) NAD 83	9/18/09 12:17	Core	SRC-CU001-SI000040-000006	ENV	0	6	in
4310	RLC-CU001	SRN-CU001-040	Second Inventory	SRC-CU001-SI000040	Sediment Residual Core Location	735412.06	1616597.51	New York State Plane East (ft) NAD 83	9/18/09 12:17	Core	SRC-CU001-SI000040-000006	ENV	0	6	in
4311	RLC-CU001	SRN-CU001-040	Second Inventory	SRC-CU001-SI000040	Sediment Residual Core Location	735412.06	1616597.51	New York State Plane East (ft) NAD 83	9/18/09 12:17	Core	SRC-CU001-SI000040-006012	ENV	6	12	in
4312	RLC-CU001	SRN-CU001-040	Second Inventory	SRC-CU001-SI000040	Sediment Residual Core Location	735412.06	1616597.51	New York State Plane East (ft) NAD 83	9/18/09 12:17	Core	SRC-CU001-SI000040-006012	ENV	6	12	in
4313	RLC-CU001	SRN-CU001-040	Second Inventory	SRC-CU001-SI000040	Sediment Residual Core Location	735412.06	1616597.51	New York State Plane East (ft) NAD 83	9/18/09 12:17	Core	SRC-CU001-SI000040-006012	ENV	6	12	in
4314	RLC-CU001	SRN-CU001-040	Second Inventory	SRC-CU001-SI000040	Sediment Residual Core Location	735412.06	1616597.51	New York State Plane East (ft) NAD 83	9/18/09 12:17	Core	SRC-CU001-SI000040-006012	ENV	6	12	in
4315	RLC-CU001	SRN-CU001-040	Second Inventory	SRC-CU001-SI000040	Sediment Residual Core Location	735412.06	1616597.51	New York State Plane East (ft) NAD 83	9/18/09 12:17	Core	SRC-CU001-SI000040-006012	ENV	6	12	in
4316	RLC-CU001	SRN-CU001-040	Second Inventory	SRC-CU001-SI000040	Sediment Residual Core Location	735412.06	1616597.51	New York State Plane East (ft) NAD 83	9/18/09 12:17	Core	SRC-CU001-SI000040-006012	ENV	6	12	in
4317	RLC-CU001	SRN-CU001-040	Second Inventory	SRC-CU001-SI000040	Sediment Residual Core Location	735412.06	1616597.51	New York State Plane East (ft) NAD 83	9/18/09 12:17	Core	SRC-CU001-SI000040-006012	ENV	6	12	in
4318	RLC-CU001	SRN-CU001-040	Second Inventory	SRC-CU001-SI000040	Sediment Residual Core Location	735412.06	1616597.51	New York State Plane East (ft) NAD 83	9/18/09 12:17	Core	SRC-CU001-SI000040-006012	ENV	6	12	in
4319	RLC-CU001	SRN-CU001-040	Second Inventory	SRC-CU001-SI000040	Sediment Residual Core Location	735412.06	1616597.51	New York State Plane East (ft) NAD 83	9/18/09 12:17	Core	SRC-CU001-SI000040-006012	ENV	6	12	in
4320	RLC-CU001	SRN-CU001-040	Second Inventory	SRC-CU001-SI000040	Sediment Residual Core Location	735412.06	1616597.51	New York State Plane East (ft) NAD 83	9/18/09 12:17	Core	SRC-CU001-SI000040-006012	ENV	6	12	in
4321	RLC-CU001	SRN-CU001-040	Second Inventory	SRC-CU001-SI000040	Sediment Residual Core Location	735412.06	1616597.51	New York State Plane East (ft) NAD 83	9/18/09 12:17	Core	SRC-CU001-SI000040-012018	ENV	12	18	in
4322	RLC-CU001	SRN-CU001-040	Second Inventory	SRC-CU001-SI000040	Sediment Residual Core Location	735412.06	1616597.51	New York State Plane East (ft) NAD 83	9/18/09 12:17	Core	SRC-CU001-SI000040-012018	ENV	12	18	in
4323	RLC-CU001	SRN-CU001-040	Second Inventory	SRC-CU001-SI000040	Sediment Residual Core Location	735412.06	1616597.51	New York State Plane East (ft) NAD 83	9/18/09 12:17	Core	SRC-CU001-SI000040-012018	ENV	12	18	in
4324	RLC-CU001	SRN-CU001-040	Second Inventory	SRC-CU001-SI000040	Sediment Residual Core Location	735412.06	1616597.51	New York State Plane East (ft) NAD 83	9/18/09 12:17	Core	SRC-CU001-SI000040-012018	ENV	12	18	in
4325	RLC-CU001	SRN-CU001-040	Second Inventory	SRC-CU001-SI000040	Sediment Residual Core Location	735412.06	1616597.51	New York State Plane East (ft) NAD 83	9/18/09 12:17	Core	SRC-CU001-SI000040-012018	ENV	12	18	in
4326	RLC-CU001	SRN-CU001-040	Second Inventory	SRC-CU001-SI000040	Sediment Residual Core Location	735412.06	1616597.51	New York State Plane East (ft) NAD 83	9/18/09 12:17	Core	SRC-CU001-SI000040-012018	ENV	12	18	in
4327	RLC-CU001	SRN-CU001-040	Second Inventory	SRC-CU001-SI000040	Sediment Residual Core Location	735412.06	1616597.51	New York State Plane East (ft) NAD 83	9/18/09 12:17	Core	SRC-CU001-SI000040-012018	ENV	12	18	in
4328	RLC-CU001	SRN-CU001-040	Second Inventory	SRC-CU001-SI000040	Sediment Residual Core Location	735412.06	1616597.51	New York State Plane East (ft) NAD 83	9/18/09 12:17	Core	SRC-CU001-SI000040-012018	ENV	12	18	in
4329	RLC-CU001	SRN-CU001-040	Second Inventory	SRC-CU001-SI000040	Sediment Residual Core Location	735412.06	1616597.51	New York State Plane East (ft) NAD 83	9/18/09 12:17	Core	SRC-CU001-SI000040-012018	ENV	12	18	in
4330	RLC-CU001	SRN-CU001-040	Second Inventory	SRC-CU001-SI000040	Sediment Residual Core Location	735412.06	1616597.51	New York State Plane East (ft) NAD 83	9/18/09 12:17	Core	SRC-CU001-SI000040-012018	ENV	12	18	in
4331	RLC-CU001	SRN-CU001-040	Second Inventory	SRC-CU001-SI000040	Sediment Residual Core Location	735412.06	1616597.51	New York State Plane East (ft) NAD 83	9/18/09 12:17	Core	SRC-CU001-SI000040-018022	ENV	18	22	in
4332	RLC-CU001	SRN-CU001-040	Second Inventory	SRC-CU001-SI000040	Sediment Residual Core Location	735412.06	1616597.51	New York State Plane East (ft) NAD 83	9/18/09 12:17	Core	SRC-CU001-SI000040-018022	ENV	18	22	in
4333	RLC-CU001	SRN-CU001-040	Second Inventory	SRC-CU001-SI000040	Sediment Residual Core Location	735412.06	1616597.51	New York State Plane East (ft) NAD 83	9/18/09 12:17	Core	SRC-CU001-SI000040-018022	ENV	18	22	in
4334	RLC-CU001	SRN-CU001-040	Second Inventory	SRC-CU001-SI000040	Sediment Residual Core Location	735412.06	1616597.51	New York State Plane East (ft) NAD 83	9/18/09 12:17	Core	SRC-CU001-SI000040-018022	ENV	18	22	in
4335	RLC-CU001	SRN-CU001-040	Second Inventory	SRC-CU001-SI000040	Sediment Residual Core Location	735412.06	1616597.51	New York State Plane East (ft) NAD 83	9/18/09 12:17	Core	SRC-CU001-SI000040-018022	ENV	18	22	in
4336	RLC-CU001	SRN-CU001-040	Second Inventory	SRC-CU001-SI000040	Sediment Residual Core Location	735412.06	1616597.51	New York State Plane East (ft) NAD 83	9/18/09 12:17	Core	SRC-CU001-SI000040-018022	ENV	18	22	in
4337	RLC-CU001	SRN-CU001-040	Second Inventory	SRC-CU001-SI000040	Sediment Residual Core Location	735412.06	1616597.51	New York State Plane East (ft) NAD 83	9/18/09 12:17	Core	SRC-CU001-SI000040-018022	ENV	18	22	in
4338	RLC-CU001	SRN-CU001-040	Second Inventory	SRC-CU001-SI000040	Sediment Residual Core Location	735412.06	1616597.51	New York State Plane East (ft) NAD 83	9/18/09 12:17	Core	SRC-CU001-SI000040-018022	ENV	18	22	in
4339	RLC-CU001	SRN-CU001-040	Second Inventory	SRC-CU001-SI000040	Sediment Residual Core Location	735412.06	1616597.51	New York State Plane East (ft) NAD 83	9/18/09 12:17	Core	SRC-CU001-SI000040-018022	ENV	18	22	in
4340	RLC-CU001	SRN-CU001-040	Second Inventory	SRC-CU001-SI000040	Sediment Residual Core Location	735412.06	1616597.51	New York State Plane East (ft) NAD 83	9/18/09 12:17	Core	SRC-CU001-SI000040-018022	ENV	18	22	in
4341	RLC-CU001	SRN-CU001-040	Second Residual	SRC-CU001-SR000040	Sediment Residual Core Location	735421.01	1616597.89	New York State Plane East (ft) NAD 83	10/15/09 10:08	Core	SRC-CU001-SR000040-000006	ENV	0	6	in
4342	RLC-CU001	SRN-CU001-040	Second Residual	SRC-CU001-SR000040	Sediment Residual Core Location	735421.01	1616597.89	New York State Plane East (ft) NAD 83	10/15/09 10:08	Core	SRC-CU001-SR000040-000006	ENV	0	6	in
4343	RLC-CU001	SRN-CU001-040	Second Residual	SRC-CU001-SR000040	Sediment Residual Core Location	735421.01	1616597.89	New York State Plane East (ft) NAD 83	10/15/09 10:08	Core	SRC-CU001-SR000040-000006	ENV	0	6	in
4344	RLC-CU001	SRN-CU001-040	Second Residual	SRC-CU001-SR000040	Sediment Residual Core Location	735421.01	1616597.89	New York State Plane East (ft) NAD 83	10/15/09 10:08	Core	SRC-CU001-SR000040-000006	ENV	0	6	in
4345	RLC-CU001	SRN-CU001-040	Second Residual	SRC-CU001-SR000040	Sediment Residual Core Location	735421.01	1616597.89	New York State Plane East (ft) NAD 83	10/15/09 10:08	Core	SRC-CU001-SR000040-000006	ENV	0	6	in
4346	RLC-CU001	SRN-CU001-040	Second Residual	SRC-CU001-SR000040	Sediment Residual Core Location	735421.01	1616597.89	New York State Plane East (ft) NAD 83	10/15/09 10:08	Core	SRC-CU001-SR000040-000006	ENV	0	6	in
4347	RLC-CU001	SRN-CU001-040	Second Residual	SRC-CU001-SR000040	Sediment Residual Core Location	735421.01	1616597.89	New York State Plane East (ft) NAD 83	10/15/09 10:08	Core	SRC-CU001-SR000040-000006	ENV	0	6	in
4348	RLC-CU001	SRN-CU001-040	Second Residual	SRC-CU001-SR000040	Sediment Residual Core Location	735421.01	1616597.89	New York State Plane East (ft) NAD 83	10/15/09 10:08	Core	SRC-CU001-SR000040-000006	ENV	0	6	in
4349	RLC-CU001	SRN-CU001-040	Second Residual	SRC-CU001-SR000040	Sediment Residual Core Location	735421.01	1616597.89	New York State Plane East (ft) NAD 83	10/15/09 10:08	Core	SRC-CU001-SR000040-000006	ENV	0	6	in
4350	RLC-CU001	SRN-CU001-040	Second Residual	SRC-CU001-SR000040	Sediment Residual Core Location	735421.01	1616597.89	New York State Plane East (ft) NAD 83	10/15/09 10:08	Core	SRC-CU001-SR000040-000006	ENV	0	6	in
4351	RLC-CU001	SRN-CU001-040	Second Residual	SRC-CU001-SR000040	Sediment Residual Core Location	735421.01	1616597.89	New York State Plane East (ft) NAD 83	10/15/09 10:08	Core	SRC-CU001-SR000040-006012	ENV	6	12	in
4352	RLC-CU001	SRN-CU001-040	Second Residual	SRC-CU001-SR000040	Sediment Residual Core Location	735421.01	1616597.89	New York State Plane East (ft) NAD 83	10/15/09 10:08	Core	SRC-CU001-SR000040-006012	ENV	6	12	in
4353	RLC-CU001	SRN-CU001-040	Second Residual	SRC-CU001-SR000040	Sediment Residual Core Location	735421.01	1616597.89	New York State Plane East (ft) NAD 83	10/15/09 10:08	Core	SRC-CU001-SR000040-006012	ENV	6	12	in
4354	RLC-CU001	SRN-CU001-040	Second Residual	SRC-CU001-SR000040	Sediment Residual Core Location	735421.01	1616597.89	New York State Plane East (ft) NAD 83	10/15/09 10:08	Core	SRC-CU001-SR000040-006012	ENV	6	12	in
4355	RLC-CU001	SRN-CU001-040	Second Residual	SRC-CU001-SR000040	Sediment Residual Core Location	735421.01	1616597.89	New York State Plane East (ft) NAD 83	10/15/09 10:08	Core	SRC-CU001-SR000040-006012	ENV	6	12	in

Row ID	sample_name	dup_parent_sample_name	analyte_name	cas_rn	Lab_Reported_Result	Verified_Result	result_unit	Lab_Reported_MDL	Verified_MDL	Lab_Reported_RL	Verified_RL	limit_unit	Lab_Reported_Qualifier	Verified_Qualifier	Detected	Reportable
4291	SRC-CU001-FI000040-012018	NULL	AROCLOR 1016	12674-11-2	NULL	NULL	mg/kg	0.17	0.17	0.4	0.4	mg/kg	U	U	0	1
4292	SRC-CU001-FI000040-012018	NULL	AROCLOR 1221	11104-28-2	3.6	3.6	mg/kg	0.17	0.17	0.4	0.4	mg/kg	NULL	NULL	1	1
4293	SRC-CU001-FI000040-012018	NULL	AROCLOR 1232	11141-16-5	NULL	NULL	mg/kg	0.17	0.17	0.4	0.4	mg/kg	U	U	0	1
4294	SRC-CU001-FI000040-012018	NULL	AROCLOR 1242	53469-21-9	5.4	5.4	mg/kg	0.17	0.17	0.4	0.4	mg/kg	NULL	NULL	1	1
4295	SRC-CU001-FI000040-012018	NULL	AROCLOR 1248	12672-29-6	NULL	NULL	mg/kg	0.17	0.17	0.4	0.4	mg/kg	U	U	0	1
4296	SRC-CU001-FI000040-012018	NULL	AROCLOR 1254	11097-69-1	NULL	NULL	mg/kg	0.17	0.17	0.4	0.4	mg/kg	U	U	0	1
4297	SRC-CU001-FI000040-012018	NULL	AROCLOR 1260	11096-82-5	NULL	NULL	mg/kg	0.17	0.17	0.4	0.4	mg/kg	U	U	0	1
4298	SRC-CU001-FI000040-012018	NULL	Moisture Content	WC002	26	26	%	0.018	0.018	0.018	0.018	%	NULL	NULL	1	1
4299	SRC-CU001-FI000040-012018	NULL	Total PCBs	1336-36-3	9	9	mg/kg	0.17	0.17	0.4	0.4	mg/kg	NULL	NULL	1	1
4300	SRC-CU001-FI000040-012018	NULL	Tri+ PCBs	TRI_PLUS_PCB	5.49535	5.49535	mg/kg	0.17	0.17	0.17	0.17	mg/kg	NULL	NULL	1	1
4301	SRC-CU001-SI000040-000006	NULL	AROCLOR 1016	12674-11-2	NULL	NULL	mg/kg	0.17	0.17	0.42	0.42	mg/kg	U	U	0	1
4302	SRC-CU001-SI000040-000006	NULL	AROCLOR 1221	11104-28-2	7.4	7.4	mg/kg	0.17	0.17	0.42	0.42	mg/kg	NULL	NULL	1	1
4303	SRC-CU001-SI000040-000006	NULL	AROCLOR 1232	11141-16-5	NULL	NULL	mg/kg	0.17	0.17	0.42	0.42	mg/kg	U	U	0	1
4304	SRC-CU001-SI000040-000006	NULL	AROCLOR 1242	53469-21-9	6.6	6.6	mg/kg	0.17	0.17	0.42	0.42	mg/kg	NULL	NULL	1	1
4305	SRC-CU001-SI000040-000006	NULL	AROCLOR 1248	12672-29-6	NULL	NULL	mg/kg	0.17	0.17	0.42	0.42	mg/kg	U	U	0	1
4306	SRC-CU001-SI000040-000006	NULL	AROCLOR 1254	11097-69-1	NULL	NULL	mg/kg	0.17	0.17	0.42	0.42	mg/kg	U	U	0	1
4307	SRC-CU001-SI000040-000006	NULL	AROCLOR 1260	11096-82-5	NULL	NULL	mg/kg	0.17	0.17	0.42	0.42	mg/kg	U	U	0	1
4308	SRC-CU001-SI000040-000006	NULL	Moisture Content	WC002	29	29	%	0.02	0.02	0.02	0.02	%	NULL	NULL	1	1
4309	SRC-CU001-SI000040-000006	NULL	Total PCBs	1336-36-3	14	14	mg/kg	0.17	0.17	1.7	1.7	mg/kg	NULL	NULL	1	1
4310	SRC-CU001-SI000040-000006	NULL	Tri+ PCBs	TRI_PLUS_PCB	7.11935	7.11935	mg/kg	0.17	0.17	0.17	0.17	mg/kg	NULL	NULL	1	1
4311	SRC-CU001-SI000040-006012	NULL	AROCLOR 1016	12674-11-2	NULL	NULL	mg/kg	0.067	0.067	0.26	0.26	mg/kg	U	U	0	1
4312	SRC-CU001-SI000040-006012	NULL	AROCLOR 1221	11104-28-2	4.8	4.8	mg/kg	0.067	0.067	0.26	0.26	mg/kg	NULL	NULL	1	1
4313	SRC-CU001-SI000040-006012	NULL	AROCLOR 1232	11141-16-5	NULL	NULL	mg/kg	0.067	0.067	0.26	0.26	mg/kg	U	U	0	1
4314	SRC-CU001-SI000040-006012	NULL	AROCLOR 1242	53469-21-9	4.9	4.9	mg/kg	0.067	0.067	0.26	0.26	mg/kg	NULL	NULL	1	1
4315	SRC-CU001-SI000040-006012	NULL	AROCLOR 1248	12672-29-6	NULL	NULL	mg/kg	0.067	0.067	0.26	0.26	mg/kg	U	U	0	1
4316	SRC-CU001-SI000040-006012	NULL	AROCLOR 1254	11097-69-1	NULL	NULL	mg/kg	0.067	0.067	0.26	0.26	mg/kg	U	U	0	1
4317	SRC-CU001-SI000040-006012	NULL	AROCLOR 1260	11096-82-5	NULL	NULL	mg/kg	0.067	0.067	0.26	0.26	mg/kg	U	U	0	1
4318	SRC-CU001-SI000040-006012	NULL	Moisture Content	WC002	22.9	22.9	%	1	1	1	1	%	NULL	NULL	1	1
4319	SRC-CU001-SI000040-006012	NULL	Total PCBs	1336-36-3	9.7	9.7	mg/kg	0.067	0.067	1	1	mg/kg	NULL	NULL	1	1
4320	SRC-CU001-SI000040-006012	NULL	Tri+ PCBs	TRI_PLUS_PCB	5.161485	5.161485	mg/kg	0.067	0.067	0.067	0.067	mg/kg	NULL	NULL	1	1
4321	SRC-CU001-SI000040-012018	NULL	AROCLOR 1016	12674-11-2	NULL	NULL	mg/kg	0.17	0.17	0.67	0.67	mg/kg	U	U	0	1
4322	SRC-CU001-SI000040-012018	NULL	AROCLOR 1221	11104-28-2	8.3	8.3	mg/kg	0.17	0.17	0.67	0.67	mg/kg	NULL	NULL	1	1
4323	SRC-CU001-SI000040-012018	NULL	AROCLOR 1232	11141-16-5	NULL	NULL	mg/kg	0.17	0.17	0.67	0.67	mg/kg	U	U	0	1
4324	SRC-CU001-SI000040-012018	NULL	AROCLOR 1242	53469-21-9	5.7	5.7	mg/kg	0.17	0.17	0.67	0.67	mg/kg	NULL	NULL	1	1
4325	SRC-CU001-SI000040-012018	NULL	AROCLOR 1248	12672-29-6	NULL	NULL	mg/kg	0.17	0.17	0.67	0.67	mg/kg	U	U	0	1
4326	SRC-CU001-SI000040-012018	NULL	AROCLOR 1254	11097-69-1	NULL	NULL	mg/kg	0.17	0.17	0.67	0.67	mg/kg	U	U	0	1
4327	SRC-CU001-SI000040-012018	NULL	AROCLOR 1260	11096-82-5	NULL	NULL	mg/kg	0.17	0.17	0.67	0.67	mg/kg	U	U	0	1
4328	SRC-CU001-SI000040-012018	NULL	Moisture Content	WC002	25.4	25.4	%	1	1	1	1	%	NULL	NULL	1	1
4329	SRC-CU001-SI000040-012018	NULL	Total PCBs	1336-36-3	14	14	mg/kg	0.17	0.17	2.7	2.7	mg/kg	NULL	NULL	1	1
4330	SRC-CU001-SI000040-012018	NULL	Tri+ PCBs	TRI_PLUS_PCB	6.42635	6.42635	mg/kg	0.17	0.17	0.17	0.17	mg/kg	NULL	NULL	1	1
4331	SRC-CU001-SI000040-018022	NULL	AROCLOR 1016	12674-11-2	NULL	NULL	mg/kg	0.034	0.034	0.13	0.13	mg/kg	U	U	0	1
4332	SRC-CU001-SI000040-018022	NULL	AROCLOR 1221	11104-28-2	1.8	1.8	mg/kg	0.034	0.034	0.13	0.13	mg/kg	NULL	NULL	1	1
4333	SRC-CU001-SI000040-018022	NULL	AROCLOR 1232	11141-16-5	NULL	NULL	mg/kg	0.034	0.034	0.13	0.13	mg/kg	U	U	0	1
4334	SRC-CU001-SI000040-018022	NULL	AROCLOR 1242	53469-21-9	1.9	1.9	mg/kg	0.034	0.034	0.13	0.13	mg/kg	NULL	NULL	1	1
4335	SRC-CU001-SI000040-018022	NULL	AROCLOR 1248	12672-29-6	NULL	NULL	mg/kg	0.034	0.034	0.13	0.13	mg/kg	U	U	0	1
4336	SRC-CU001-SI000040-018022	NULL	AROCLOR 1254	11097-69-1	NULL	NULL	mg/kg	0.034	0.034	0.13	0.13	mg/kg	U	U	0	1
4337	SRC-CU001-SI000040-018022	NULL	AROCLOR 1260	11096-82-5	NULL	NULL	mg/kg	0.034	0.034	0.13	0.13	mg/kg	U	U	0	1
4338	SRC-CU001-SI000040-018022	NULL	Moisture Content	WC002	22.6	22.6	%	1	1	1	1	%	NULL	NULL	1	1
4339	SRC-CU001-SI000040-018022	NULL	Total PCBs	1336-36-3	3.7	3.7	mg/kg	0.034	0.034	0.52	0.52	mg/kg	NULL	NULL	1	1
4340	SRC-CU001-SI000040-018022	NULL	Tri+ PCBs	TRI_PLUS_PCB	1.99647	1.99647	mg/kg	0.034	0.034	0.034	0.034	mg/kg	NULL	NULL	1	1
4341	SRC-CU001-SR000040-000006	NULL	AROCLOR 1016	12674-11-2	NULL	NULL	mg/kg	0.37	0.37	0.88	0.88	mg/kg	U	U	0	1
4342	SRC-CU001-SR000040-000006	NULL	AROCLOR 1221	11104-28-2	21	21	mg/kg	0.37	0.37	0.88	0.88	mg/kg	NULL	NULL	1	1
4343	SRC-CU001-SR000040-000006	NULL	AROCLOR 1232	11141-16-5	NULL	NULL	mg/kg	0.37	0.37	0.88	0.88	mg/kg	U	U	0	1
4344	SRC-CU001-SR000040-000006	NULL	AROCLOR 1242	53469-21-9	17	17	mg/kg	0.37	0.37	0.88	0.88	mg/kg	NULL	NULL	1	1
4345	SRC-CU001-SR000040-000006	NULL	AROCLOR 1248	12672-29-6	NULL	NULL	mg/kg	0.37	0.37	0.88	0.88	mg/kg	U	U	0	1
4346	SRC-CU001-SR000040-000006	NULL	AROCLOR 1254	11097-69-1	NULL	NULL	mg/kg	0.37	0.37	0.88	0.88	mg/kg	U	U	0	1
4347	SRC-CU001-SR000040-000006	NULL	AROCLOR 1260	11096-82-5	NULL	NULL	mg/kg	0.37	0.37	0.88	0.88	mg/kg	U	U	0	1
4348	SRC-CU001-SR000040-000006	NULL	Moisture Content	WC002	66	66	%	0.019	0.019	0.019	0.019	%	NULL	NULL	1	1
4349	SRC-CU001-SR000040-000006	NULL	Total PCBs	1336-36-3	38	38	mg/kg	0.37	0.37	3.5	3.5	mg/kg	NULL	J	1	1
4350	SRC-CU001-SR000040-000006	NULL	Tri+ PCBs	TRI_PLUS_PCB	18.57835	18.57835	mg/kg	0.37	0.37	0.37	0.37	mg/kg	NULL	NULL	1	1
4351	SRC-CU001-SR000040-006012	NULL	AROCLOR 1016	12674-11-2	NULL	NULL	mg/kg	0.11	0.11	0.43	0.43	mg/kg	U	U	0	1
4352	SRC-CU001-SR000040-006012	NULL	AROCLOR 1221	11104-28-2	9.8	9.8	mg/kg	0.11	0.11	0.43	0.43	mg/kg	NULL	NULL	1	1
4353	SRC-CU001-SR000040-006012	NULL	AROCLOR 1232	11141-16-5	NULL	NULL	mg/kg	0.11	0.11	0.43	0.43	mg/kg	U	U	0	1
4354	SRC-CU001-SR000040-006012	NULL	AROCLOR 1242	53469-21-9	9.9	9.9	mg/kg	0.11	0.11	0.43	0.43	mg/kg	NULL	NULL	1	1
4355	SRC-CU001-SR000040-006012	NULL	AROCLOR 1248	12672-29-6	NULL	NULL	mg/kg	0.11	0.11	0.43	0.43	mg/kg	U	U	0	1

CU-01 Residual Core Data
(All Dredging Passes)

Row ID	cu_id	node_id	dredge_pass	core_id	location_type	x_coord	y_coord	coord_system	sample_dt	collection_method	sample_name	sample_type	start_depth	end_depth	depth_unit
4356	RLC-CU001	SRN-CU001-040	Second Residual	SRC-CU001-SR000040	Sediment Residual Core Location	735421.01	1616597.89	New York State Plane East (ft) NAD 83	10/15/09 10:08	Core	SRC-CU001-SR000040-006012	ENV	6	12	in
4357	RLC-CU001	SRN-CU001-040	Second Residual	SRC-CU001-SR000040	Sediment Residual Core Location	735421.01	1616597.89	New York State Plane East (ft) NAD 83	10/15/09 10:08	Core	SRC-CU001-SR000040-006012	ENV	6	12	in
4358	RLC-CU001	SRN-CU001-040	Second Residual	SRC-CU001-SR000040	Sediment Residual Core Location	735421.01	1616597.89	New York State Plane East (ft) NAD 83	10/15/09 10:08	Core	SRC-CU001-SR000040-006012	ENV	6	12	in
4359	RLC-CU001	SRN-CU001-040	Second Residual	SRC-CU001-SR000040	Sediment Residual Core Location	735421.01	1616597.89	New York State Plane East (ft) NAD 83	10/15/09 10:08	Core	SRC-CU001-SR000040-006012	ENV	6	12	in
4360	RLC-CU001	SRN-CU001-040	Second Residual	SRC-CU001-SR000040	Sediment Residual Core Location	735421.01	1616597.89	New York State Plane East (ft) NAD 83	10/15/09 10:08	Core	SRC-CU001-SR000040-006012	ENV	6	12	in
4361	RLC-CU001	SRN-CU001-040	THIRD RESIDUAL	SRC-CU001-TR000040	Sediment Residual Core Location	735425.94	1616595.05	New York State Plane East (ft) NAD 83	10/28/09 13:40	Core	SRC-CU001-TR000040-000006	ENV	0	6	in
4362	RLC-CU001	SRN-CU001-040	THIRD RESIDUAL	SRC-CU001-TR000040	Sediment Residual Core Location	735425.94	1616595.05	New York State Plane East (ft) NAD 83	10/28/09 13:40	Core	SRC-CU001-TR000040-000006	ENV	0	6	in
4363	RLC-CU001	SRN-CU001-040	THIRD RESIDUAL	SRC-CU001-TR000040	Sediment Residual Core Location	735425.94	1616595.05	New York State Plane East (ft) NAD 83	10/28/09 13:40	Core	SRC-CU001-TR000040-000006	ENV	0	6	in
4364	RLC-CU001	SRN-CU001-040	THIRD RESIDUAL	SRC-CU001-TR000040	Sediment Residual Core Location	735425.94	1616595.05	New York State Plane East (ft) NAD 83	10/28/09 13:40	Core	SRC-CU001-TR000040-000006	ENV	0	6	in
4365	RLC-CU001	SRN-CU001-040	THIRD RESIDUAL	SRC-CU001-TR000040	Sediment Residual Core Location	735425.94	1616595.05	New York State Plane East (ft) NAD 83	10/28/09 13:40	Core	SRC-CU001-TR000040-000006	ENV	0	6	in
4366	RLC-CU001	SRN-CU001-040	THIRD RESIDUAL	SRC-CU001-TR000040	Sediment Residual Core Location	735425.94	1616595.05	New York State Plane East (ft) NAD 83	10/28/09 13:40	Core	SRC-CU001-TR000040-000006	ENV	0	6	in
4367	RLC-CU001	SRN-CU001-040	THIRD RESIDUAL	SRC-CU001-TR000040	Sediment Residual Core Location	735425.94	1616595.05	New York State Plane East (ft) NAD 83	10/28/09 13:40	Core	SRC-CU001-TR000040-000006	ENV	0	6	in
4368	RLC-CU001	SRN-CU001-040	THIRD RESIDUAL	SRC-CU001-TR000040	Sediment Residual Core Location	735425.94	1616595.05	New York State Plane East (ft) NAD 83	10/28/09 13:40	Core	SRC-CU001-TR000040-000006	ENV	0	6	in
4369	RLC-CU001	SRN-CU001-040	THIRD RESIDUAL	SRC-CU001-TR000040	Sediment Residual Core Location	735425.94	1616595.05	New York State Plane East (ft) NAD 83	10/28/09 13:40	Core	SRC-CU001-TR000040-000006	ENV	0	6	in
4370	RLC-CU001	SRN-CU001-040	THIRD RESIDUAL	SRC-CU001-TR000040	Sediment Residual Core Location	735425.94	1616595.05	New York State Plane East (ft) NAD 83	10/28/09 13:40	Core	SRC-CU001-TR000040-000006	ENV	0	6	in
4371	RLC-CU001	SRN-CU001-040	THIRD RESIDUAL	SRC-CU001-TR000040	Sediment Residual Core Location	735425.94	1616595.05	New York State Plane East (ft) NAD 83	10/28/09 13:40	Core	SRC-CU001-TR000040-006012	ENV	6	12	in
4372	RLC-CU001	SRN-CU001-040	THIRD RESIDUAL	SRC-CU001-TR000040	Sediment Residual Core Location	735425.94	1616595.05	New York State Plane East (ft) NAD 83	10/28/09 13:40	Core	SRC-CU001-TR000040-006012	ENV	6	12	in
4373	RLC-CU001	SRN-CU001-040	THIRD RESIDUAL	SRC-CU001-TR000040	Sediment Residual Core Location	735425.94	1616595.05	New York State Plane East (ft) NAD 83	10/28/09 13:40	Core	SRC-CU001-TR000040-006012	ENV	6	12	in
4374	RLC-CU001	SRN-CU001-040	THIRD RESIDUAL	SRC-CU001-TR000040	Sediment Residual Core Location	735425.94	1616595.05	New York State Plane East (ft) NAD 83	10/28/09 13:40	Core	SRC-CU001-TR000040-006012	ENV	6	12	in
4375	RLC-CU001	SRN-CU001-040	THIRD RESIDUAL	SRC-CU001-TR000040	Sediment Residual Core Location	735425.94	1616595.05	New York State Plane East (ft) NAD 83	10/28/09 13:40	Core	SRC-CU001-TR000040-006012	ENV	6	12	in
4376	RLC-CU001	SRN-CU001-040	THIRD RESIDUAL	SRC-CU001-TR000040	Sediment Residual Core Location	735425.94	1616595.05	New York State Plane East (ft) NAD 83	10/28/09 13:40	Core	SRC-CU001-TR000040-006012	ENV	6	12	in
4377	RLC-CU001	SRN-CU001-040	THIRD RESIDUAL	SRC-CU001-TR000040	Sediment Residual Core Location	735425.94	1616595.05	New York State Plane East (ft) NAD 83	10/28/09 13:40	Core	SRC-CU001-TR000040-006012	ENV	6	12	in
4378	RLC-CU001	SRN-CU001-040	THIRD RESIDUAL	SRC-CU001-TR000040	Sediment Residual Core Location	735425.94	1616595.05	New York State Plane East (ft) NAD 83	10/28/09 13:40	Core	SRC-CU001-TR000040-006012	ENV	6	12	in
4379	RLC-CU001	SRN-CU001-040	THIRD RESIDUAL	SRC-CU001-TR000040	Sediment Residual Core Location	735425.94	1616595.05	New York State Plane East (ft) NAD 83	10/28/09 13:40	Core	SRC-CU001-TR000040-006012	ENV	6	12	in
4380	RLC-CU001	SRN-CU001-040	THIRD RESIDUAL	SRC-CU001-TR000040	Sediment Residual Core Location	735425.94	1616595.05	New York State Plane East (ft) NAD 83	10/28/09 13:40	Core	SRC-CU001-TR000040-006012	ENV	6	12	in
4381	RLC-CU001	SRN-CU001-040	THIRD RESIDUAL	SRC-CU001-TR000040	Sediment Residual Core Location	735425.94	1616595.05	New York State Plane East (ft) NAD 83	10/28/09 13:40	Core	SRC-CU001-TR000040-012018	ENV	12	18	in
4382	RLC-CU001	SRN-CU001-040	THIRD RESIDUAL	SRC-CU001-TR000040	Sediment Residual Core Location	735425.94	1616595.05	New York State Plane East (ft) NAD 83	10/28/09 13:40	Core	SRC-CU001-TR000040-012018	ENV	12	18	in
4383	RLC-CU001	SRN-CU001-040	THIRD RESIDUAL	SRC-CU001-TR000040	Sediment Residual Core Location	735425.94	1616595.05	New York State Plane East (ft) NAD 83	10/28/09 13:40	Core	SRC-CU001-TR000040-012018	ENV	12	18	in
4384	RLC-CU001	SRN-CU001-040	THIRD RESIDUAL	SRC-CU001-TR000040	Sediment Residual Core Location	735425.94	1616595.05	New York State Plane East (ft) NAD 83	10/28/09 13:40	Core	SRC-CU001-TR000040-012018	ENV	12	18	in
4385	RLC-CU001	SRN-CU001-040	THIRD RESIDUAL	SRC-CU001-TR000040	Sediment Residual Core Location	735425.94	1616595.05	New York State Plane East (ft) NAD 83	10/28/09 13:40	Core	SRC-CU001-TR000040-012018	ENV	12	18	in
4386	RLC-CU001	SRN-CU001-040	THIRD RESIDUAL	SRC-CU001-TR000040	Sediment Residual Core Location	735425.94	1616595.05	New York State Plane East (ft) NAD 83	10/28/09 13:40	Core	SRC-CU001-TR000040-012018	ENV	12	18	in
4387	RLC-CU001	SRN-CU001-040	THIRD RESIDUAL	SRC-CU001-TR000040	Sediment Residual Core Location	735425.94	1616595.05	New York State Plane East (ft) NAD 83	10/28/09 13:40	Core	SRC-CU001-TR000040-012018	ENV	12	18	in
4388	RLC-CU001	SRN-CU001-040	THIRD RESIDUAL	SRC-CU001-TR000040	Sediment Residual Core Location	735425.94	1616595.05	New York State Plane East (ft) NAD 83	10/28/09 13:40	Core	SRC-CU001-TR000040-012018	ENV	12	18	in
4389	RLC-CU001	SRN-CU001-040	THIRD RESIDUAL	SRC-CU001-TR000040	Sediment Residual Core Location	735425.94	1616595.05	New York State Plane East (ft) NAD 83	10/28/09 13:40	Core	SRC-CU001-TR000040-012018	ENV	12	18	in
4390	RLC-CU001	SRN-CU001-040	THIRD RESIDUAL	SRC-CU001-TR000040	Sediment Residual Core Location	735425.94	1616595.05	New York State Plane East (ft) NAD 83	10/28/09 13:40	Core	SRC-CU001-TR000040-012018	ENV	12	18	in
4391	RLC-CU001	SRN-CU001-040	THIRD RESIDUAL	SRC-CU001-TR000040	Sediment Residual Core Location	735425.94	1616595.05	New York State Plane East (ft) NAD 83	10/28/09 13:40	Core	SRC-CU001-TR000040-018023	ENV	18	23	in
4392	RLC-CU001	SRN-CU001-040	THIRD RESIDUAL	SRC-CU001-TR000040	Sediment Residual Core Location	735425.94	1616595.05	New York State Plane East (ft) NAD 83	10/28/09 13:40	Core	SRC-CU001-TR000040-018023	ENV	18	23	in
4393	RLC-CU001	SRN-CU001-040	THIRD RESIDUAL	SRC-CU001-TR000040	Sediment Residual Core Location	735425.94	1616595.05	New York State Plane East (ft) NAD 83	10/28/09 13:40	Core	SRC-CU001-TR000040-018023	ENV	18	23	in
4394	RLC-CU001	SRN-CU001-040	THIRD RESIDUAL	SRC-CU001-TR000040	Sediment Residual Core Location	735425.94	1616595.05	New York State Plane East (ft) NAD 83	10/28/09 13:40	Core	SRC-CU001-TR000040-018023	ENV	18	23	in
4395	RLC-CU001	SRN-CU001-040	THIRD RESIDUAL	SRC-CU001-TR000040	Sediment Residual Core Location	735425.94	1616595.05	New York State Plane East (ft) NAD 83	10/28/09 13:40	Core	SRC-CU001-TR000040-018023	ENV	18	23	in
4396	RLC-CU001	SRN-CU001-040	THIRD RESIDUAL	SRC-CU001-TR000040	Sediment Residual Core Location	735425.94	1616595.05	New York State Plane East (ft) NAD 83	10/28/09 13:40	Core	SRC-CU001-TR000040-018023	ENV	18	23	in
4397	RLC-CU001	SRN-CU001-040	THIRD RESIDUAL	SRC-CU001-TR000040	Sediment Residual Core Location	735425.94	1616595.05	New York State Plane East (ft) NAD 83	10/28/09 13:40	Core	SRC-CU001-TR000040-018023	ENV	18	23	in
4398	RLC-CU001	SRN-CU001-040	THIRD RESIDUAL	SRC-CU001-TR000040	Sediment Residual Core Location	735425.94	1616595.05	New York State Plane East (ft) NAD 83	10/28/09 13:40	Core	SRC-CU001-TR000040-018023	ENV	18	23	in
4399	RLC-CU001	SRN-CU001-040	THIRD RESIDUAL	SRC-CU001-TR000040	Sediment Residual Core Location	735425.94	1616595.05	New York State Plane East (ft) NAD 83	10/28/09 13:40	Core	SRC-CU001-TR000040-018023	ENV	18	23	in
4400	RLC-CU001	SRN-CU001-040	THIRD RESIDUAL	SRC-CU001-TR000040	Sediment Residual Core Location	735425.94	1616595.05	New York State Plane East (ft) NAD 83	10/28/09 13:40	Core	SRC-CU001-TR000040-018023	ENV	18	23	in
4401	RLC-CU001	SRN-CU001-041	Inventory	SLC-CU001-FI000001	Shoreline Core Location	735039.13	1616769.13	New York State Plane East (ft) NAD 83	7/17/09 11:25	Core	SLC-CU001-FI000001-000006	ENV	0	6	in
4402	RLC-CU001	SRN-CU001-041	Inventory	SLC-CU001-FI000001	Shoreline Core Location	735039.13	1616769.13	New York State Plane East (ft) NAD 83	7/17/09 11:25	Core	SLC-CU001-FI000001-000006	ENV	0	6	in
4403	RLC-CU001	SRN-CU001-041	Inventory	SLC-CU001-FI000001	Shoreline Core Location	735039.13	1616769.13	New York State Plane East (ft) NAD 83	7/17/09 11:25	Core	SLC-CU001-FI000001-000006	ENV	0	6	in
4404	RLC-CU001	SRN-CU001-041	Inventory	SLC-CU001-FI000001	Shoreline Core Location	735039.13	1616769.13	New York State Plane East (ft) NAD 83	7/17/09 11:25	Core	SLC-CU001-FI000001-000006	ENV	0	6	in
4405	RLC-CU001	SRN-CU001-041	Inventory	SLC-CU001-FI000001	Shoreline Core Location	735039.13	1616769.13	New York State Plane East (ft) NAD 83	7/17/09 11:25	Core	SLC-CU001-FI000001-000006	ENV	0	6	in
4406	RLC-CU001	SRN-CU001-041	Inventory	SLC-CU001-FI000001	Shoreline Core Location	735039.13	1616769.13	New York State Plane East (ft) NAD 83	7/17/09 11:25	Core	SLC-CU001-FI000001-000006	ENV	0	6	in
4407	RLC-CU001	SRN-CU001-041	Inventory	SLC-CU001-FI000001	Shoreline Core Location	735039.13	1616769.13	New York State Plane East (ft) NAD 83	7/17/09 11:25	Core	SLC-CU001-FI000001-000006	ENV	0	6	in
4408	RLC-CU001	SRN-CU001-041	Inventory	SLC-CU001-FI000001	Shoreline Core Location	735039.13	1616769.13	New York State Plane East (ft) NAD 83	7/17/09 11:25	Core	SLC-CU001-FI000001-000006	ENV	0	6	in
4409	RLC-CU001	SRN-CU001-041	Inventory	SLC-CU001-FI000001	Shoreline Core Location	735039.13	1616769.13	New York State Plane East (ft) NAD 83	7/17/09 11:25	Core	SLC-CU001-FI000001-000006	ENV	0	6	in
4410	RLC-CU001	SRN-CU001-041	Inventory	SLC-CU001-FI000001	Shoreline Core Location	735039.13	1616769.13	New York State Plane East (ft) NAD 83	7/17/09 11:25	Core	SLC-CU001-FI000001-000006	ENV	0	6	in
4411	RLC-CU001	SRN-CU001-041	Inventory	SLC-CU001-FI000001	Shoreline Core Location	735039.13	1616769.13	New York State Plane East (ft) NAD 83	7/17/09 11:25	Core	SLC-CU001-FI000001-006012	ENV	6	12	in
4412	RLC-CU001	SRN-CU001-041	Inventory	SLC-CU001-FI000001	Shoreline Core Location	735039.13	1616769.13	New York State Plane East (ft) NAD 83	7/17/09 11:25	Core	SLC-CU001-FI000001-006012	ENV	6	12	in
4413	RLC-CU001	SRN-CU001-041	Inventory	SLC-CU001-FI000001	Shoreline Core Location	735039.13	1616769.13	New York State Plane East (ft) NAD 83	7/17/09 11:25	Core	SLC-CU001-FI000001-006012	ENV	6	12	in
4414	RLC-CU001	SRN-CU001-041	Inventory	SLC-CU001-FI000001	Shoreline Core Location	735039.13	1616769.13	New York State Plane East (ft) NAD 83	7/17/09 11:25	Core	SLC-CU001-FI000001-006012	ENV	6	12	in
4415	RLC-CU001	SRN-CU001-041	Inventory	SLC-CU001-FI000001	Shoreline Core Location	735039.13	1616769.13	New York State Plane East (ft) NAD 83	7/17/09 11:25	Core	SLC-CU001-FI000001-006012	ENV	6	12	in
4416	RLC-CU001	SRN-CU001-041	Inventory	SLC-CU001-FI000001	Shoreline Core Location	735039.13	1616769.13	New York State Plane East (ft) NAD 83	7/17/09 11:25	Core	SLC-CU001-FI000001-006012	ENV	6	12	in
4417	RLC-CU001	SRN-CU001-041	Inventory	SLC-CU001-FI000001	Shoreline Core Location	735039.13	1616769.13	New York State Plane East (ft) NAD 83	7/17/09 11:25	Core	SLC-CU001-FI000001-006012	ENV	6	12	in
4418	RLC-CU001	SRN-CU001-041	Inventory	SLC-CU001-FI000001	Shoreline Core Location	735039.13	1616769.13	New York State Plane East (ft) NAD 83	7/17/09 11:25	Core	SLC-CU001-FI000001-006012	ENV	6	12	in
4419	RLC-CU001	SRN-CU001-041	Inventory	SLC-CU001-FI000001	Shoreline Core Location	735039.13	1616769.13	New York State Plane East (ft) NAD 83	7/17/09 11:25	Core	SLC-CU001-FI000001-006012	ENV	6	12	in
4420	RLC-CU001	SRN-CU001-041	Inventory	SLC-CU001-FI000001	Shoreline Core Location	735039.13	1616769.13	New York State Plane East (ft) NAD 83	7/17/09 11:25	Core	SLC-CU001-FI000001-006012	ENV	6	12	in

Row ID	sample_name	dup_parent_sample_name	analyte_name	cas_rn	Lab_Reported_Result	Verified_Result	result_unit	Lab_Reported_MDL	Verified_MDL	Lab_Reported_RL	Verified_RL	limit_unit	Lab_Reported_Qualifier	Verified_Qualifier	Detected	Reportable
4356	SRC-CU001-SR000040-006012	NULL	AROCLOR 1254	11097-69-1	1.1	1.1	mg/kg	0.11	0.11	0.43	0.43	mg/kg	NULL	NULL	1	1
4357	SRC-CU001-SR000040-006012	NULL	AROCLOR 1260	11096-82-5	NULL	NULL	mg/kg	0.11	0.11	0.43	0.43	mg/kg	U	U	0	1
4358	SRC-CU001-SR000040-006012	NULL	Moisture Content	WC002	53.4	53.4	%	1	1	1	1	%	NULL	NULL	1	1
4359	SRC-CU001-SR000040-006012	NULL	Total PCBs	1336-36-3	21	21	mg/kg	0.11	0.11	1.7	1.7	mg/kg	NULL	NULL	1	1
4360	SRC-CU001-SR000040-006012	NULL	Tri+ PCBs	TRI_PLUS_PCB	11.382	11.382	mg/kg	0.11	0.11	0.11	0.11	mg/kg	NULL	NULL	1	1
4361	SRC-CU001-TR000040-000006	NULL	AROCLOR 1016	12674-11-2	NULL	NULL	mg/kg	0.5	0.5	1.2	1.2	mg/kg	U	U	0	1
4362	SRC-CU001-TR000040-000006	NULL	AROCLOR 1221	11104-28-2	24	24	mg/kg	0.5	0.5	1.2	1.2	mg/kg	NULL	NULL	1	1
4363	SRC-CU001-TR000040-000006	NULL	AROCLOR 1232	11141-16-5	NULL	NULL	mg/kg	0.5	0.5	1.2	1.2	mg/kg	U	U	0	1
4364	SRC-CU001-TR000040-000006	NULL	AROCLOR 1242	53469-21-9	20	20	mg/kg	0.5	0.5	1.2	1.2	mg/kg	NULL	NULL	1	1
4365	SRC-CU001-TR000040-000006	NULL	AROCLOR 1248	12672-29-6	NULL	NULL	mg/kg	0.5	0.5	1.2	1.2	mg/kg	U	U	0	1
4366	SRC-CU001-TR000040-000006	NULL	AROCLOR 1254	11097-69-1	NULL	NULL	mg/kg	0.5	0.5	1.2	1.2	mg/kg	U	U	0	1
4367	SRC-CU001-TR000040-000006	NULL	AROCLOR 1260	11096-82-5	NULL	NULL	mg/kg	0.5	0.5	1.2	1.2	mg/kg	U	U	0	1
4368	SRC-CU001-TR000040-000006	NULL	Moisture Content	WC002	28	28	%	0.02	0.02	0.02	0.02	%	NULL	NULL	1	1
4369	SRC-CU001-TR000040-000006	NULL	Total PCBs	1336-36-3	44	44	mg/kg	0.5	0.5	4.8	4.8	mg/kg	NULL	NULL	1	1
4370	SRC-CU001-TR000040-000006	NULL	Tri+ PCBs	TRI_PLUS_PCB	21.7875	21.7875	mg/kg	0.5	0.5	0.5	0.5	mg/kg	NULL	NULL	1	1
4371	SRC-CU001-TR000040-006012	NULL	AROCLOR 1016	12674-11-2	NULL	NULL	mg/kg	1.9	1.9	4.7	4.7	mg/kg	U	U	0	1
4372	SRC-CU001-TR000040-006012	NULL	AROCLOR 1221	11104-28-2	140	140	mg/kg	1.9	1.9	4.7	4.7	mg/kg	NULL	NULL	1	1
4373	SRC-CU001-TR000040-006012	NULL	AROCLOR 1232	11141-16-5	NULL	NULL	mg/kg	1.9	1.9	4.7	4.7	mg/kg	U	U	0	1
4374	SRC-CU001-TR000040-006012	NULL	AROCLOR 1242	53469-21-9	36	36	mg/kg	1.9	1.9	4.7	4.7	mg/kg	NULL	NULL	1	1
4375	SRC-CU001-TR000040-006012	NULL	AROCLOR 1248	12672-29-6	NULL	NULL	mg/kg	1.9	1.9	4.7	4.7	mg/kg	U	U	0	1
4376	SRC-CU001-TR000040-006012	NULL	AROCLOR 1254	11097-69-1	NULL	NULL	mg/kg	1.9	1.9	4.7	4.7	mg/kg	U	U	0	1
4377	SRC-CU001-TR000040-006012	NULL	AROCLOR 1260	11096-82-5	NULL	NULL	mg/kg	1.9	1.9	4.7	4.7	mg/kg	U	U	0	1
4378	SRC-CU001-TR000040-006012	NULL	Moisture Content	WC002	36	36	%	0.018	0.018	0.018	0.018	%	NULL	NULL	1	1
4379	SRC-CU001-TR000040-006012	NULL	Total PCBs	1336-36-3	176	176	mg/kg	1.9	1.9	19	19	mg/kg	NULL	NULL	1	1
4380	SRC-CU001-TR000040-006012	NULL	Tri+ PCBs	TRI_PLUS_PCB	53.2245	53.2245	mg/kg	1.9	1.9	1.9	1.9	mg/kg	NULL	NULL	1	1
4381	SRC-CU001-TR000040-012018	NULL	AROCLOR 1016	12674-11-2	NULL	NULL	mg/kg	5.3	5.3	13	13	mg/kg	U	U	0	1
4382	SRC-CU001-TR000040-012018	NULL	AROCLOR 1221	11104-28-2	420	420	mg/kg	5.3	5.3	13	13	mg/kg	NULL	NULL	1	1
4383	SRC-CU001-TR000040-012018	NULL	AROCLOR 1232	11141-16-5	NULL	NULL	mg/kg	5.3	5.3	13	13	mg/kg	U	U	0	1
4384	SRC-CU001-TR000040-012018	NULL	AROCLOR 1242	53469-21-9	47	47	mg/kg	5.3	5.3	13	13	mg/kg	NULL	NULL	1	1
4385	SRC-CU001-TR000040-012018	NULL	AROCLOR 1248	12672-29-6	NULL	NULL	mg/kg	5.3	5.3	13	13	mg/kg	U	U	0	1
4386	SRC-CU001-TR000040-012018	NULL	AROCLOR 1254	11097-69-1	NULL	NULL	mg/kg	5.3	5.3	13	13	mg/kg	U	U	0	1
4387	SRC-CU001-TR000040-012018	NULL	AROCLOR 1260	11096-82-5	NULL	NULL	mg/kg	5.3	5.3	13	13	mg/kg	U	U	0	1
4388	SRC-CU001-TR000040-012018	NULL	Moisture Content	WC002	46	46	%	0.019	0.019	0.019	0.019	%	NULL	NULL	1	1
4389	SRC-CU001-TR000040-012018	NULL	Total PCBs	1336-36-3	467	467	mg/kg	5.3	5.3	51	51	mg/kg	NULL	NULL	1	1
4390	SRC-CU001-TR000040-012018	NULL	Tri+ PCBs	TRI_PLUS_PCB	103.9815	103.9815	mg/kg	5.3	5.3	5.3	5.3	mg/kg	NULL	NULL	1	1
4391	SRC-CU001-TR000040-018023	NULL	AROCLOR 1016	12674-11-2	NULL	NULL	mg/kg	6	6	14	14	mg/kg	U	U	0	1
4392	SRC-CU001-TR000040-018023	NULL	AROCLOR 1221	11104-28-2	460	460	mg/kg	6	6	14	14	mg/kg	NULL	NULL	1	1
4393	SRC-CU001-TR000040-018023	NULL	AROCLOR 1232	11141-16-5	NULL	NULL	mg/kg	6	6	14	14	mg/kg	U	U	0	1
4394	SRC-CU001-TR000040-018023	NULL	AROCLOR 1242	53469-21-9	53	53	mg/kg	6	6	14	14	mg/kg	NULL	NULL	1	1
4395	SRC-CU001-TR000040-018023	NULL	AROCLOR 1248	12672-29-6	NULL	NULL	mg/kg	6	6	14	14	mg/kg	U	U	0	1
4396	SRC-CU001-TR000040-018023	NULL	AROCLOR 1254	11097-69-1	NULL	NULL	mg/kg	6	6	14	14	mg/kg	U	U	0	1
4397	SRC-CU001-TR000040-018023	NULL	AROCLOR 1260	11096-82-5	NULL	NULL	mg/kg	6	6	14	14	mg/kg	U	U	0	1
4398	SRC-CU001-TR000040-018023	NULL	Moisture Content	WC002	52	52	%	0.019	0.019	0.019	0.019	%	NULL	NULL	1	1
4399	SRC-CU001-TR000040-018023	NULL	Total PCBs	1336-36-3	513	513	mg/kg	6	6	57	57	mg/kg	NULL	NULL	1	1
4400	SRC-CU001-TR000040-018023	NULL	Tri+ PCBs	TRI_PLUS_PCB	115.36	115.36	mg/kg	6	6	6	6	mg/kg	NULL	NULL	1	1
4401	SLC-CU001-FI000001-000006	NULL	AROCLOR 1016	12674-11-2	NULL	NULL	mg/kg	0.21	0.21	0.52	0.52	mg/kg	U	U	0	1
4402	SLC-CU001-FI000001-000006	NULL	AROCLOR 1221	11104-28-2	5.2	5.2	mg/kg	0.21	0.21	0.52	0.52	mg/kg	NULL	NULL	1	1
4403	SLC-CU001-FI000001-000006	NULL	AROCLOR 1232	11141-16-5	NULL	NULL	mg/kg	0.21	0.21	0.52	0.52	mg/kg	U	U	0	1
4404	SLC-CU001-FI000001-000006	NULL	AROCLOR 1242	53469-21-9	5.6	5.6	mg/kg	0.21	0.21	0.52	0.52	mg/kg	NULL	NULL	1	1
4405	SLC-CU001-FI000001-000006	NULL	AROCLOR 1248	12672-29-6	NULL	NULL	mg/kg	0.21	0.21	0.52	0.52	mg/kg	U	U	0	1
4406	SLC-CU001-FI000001-000006	NULL	AROCLOR 1254	11097-69-1	NULL	NULL	mg/kg	0.21	0.21	0.52	0.52	mg/kg	U	U	0	1
4407	SLC-CU001-FI000001-000006	NULL	AROCLOR 1260	11096-82-5	NULL	NULL	mg/kg	0.21	0.21	0.52	0.52	mg/kg	U	U	0	1
4408	SLC-CU001-FI000001-000006	NULL	Moisture Content	WC002	62	62	%	0.02	0.02	0.02	0.02	%	NULL	NULL	1	1
4409	SLC-CU001-FI000001-000006	NULL	Total PCBs	1336-36-3	10.8	10.8	mg/kg	0.21	0.21	0.52	0.52	mg/kg	NULL	NULL	1	1
4410	SLC-CU001-FI000001-000006	NULL	Tri+ PCBs	TRI_PLUS_PCB	5.91955	5.91955	mg/kg	0.21	0.21	0.21	0.21	mg/kg	NULL	NULL	1	1
4411	SLC-CU001-FI000001-006012	NULL	AROCLOR 1016	12674-11-2	NULL	NULL	mg/kg	0.017	0.017	0.042	0.042	mg/kg	U	U	0	1
4412	SLC-CU001-FI000001-006012	NULL	AROCLOR 1221	11104-28-2	0.12	0.12	mg/kg	0.017	0.017	0.042	0.042	mg/kg	NULL	NULL	1	1
4413	SLC-CU001-FI000001-006012	NULL	AROCLOR 1232	11141-16-5	NULL	NULL	mg/kg	0.017	0.017	0.042	0.042	mg/kg	U	U	0	1
4414	SLC-CU001-FI000001-006012	NULL	AROCLOR 1242	53469-21-9	0.17	0.17	mg/kg	0.017	0.017	0.042	0.042	mg/kg	NULL	NULL	1	1
4415	SLC-CU001-FI000001-006012	NULL	AROCLOR 1248	12672-29-6	NULL	NULL	mg/kg	0.017	0.017	0.042	0.042	mg/kg	U	U	0	1
4416	SLC-CU001-FI000001-006012	NULL	AROCLOR 1254	11097-69-1	NULL	NULL	mg/kg	0.017	0.017	0.042	0.042	mg/kg	U	U	0	1
4417	SLC-CU001-FI000001-006012	NULL	AROCLOR 1260	11096-82-5	NULL	NULL	mg/kg	0.017	0.017	0.042	0.042	mg/kg	U	U	0	1
4418	SLC-CU001-FI000001-006012	NULL	Moisture Content	WC002	77	77	%	0.018	0.018	0.018	0.018	%	NULL	NULL	1	1
4419	SLC-CU001-FI000001-006012	NULL	Total PCBs	1336-36-3	0.29	0.29	mg/kg	0.017	0.017	0.042	0.042	mg/kg	NULL	NULL	1	1
4420	SLC-CU001-FI000001-006012	NULL	Tri+ PCBs	TRI_PLUS_PCB	0.179235	0.179235	mg/kg	0.017	0.017	0.017	0.017	mg/kg	NULL	NULL	1	1

CU-01 Residual Core Data
(All Dredging Passes)

Row ID	cu_id	node_id	dredge_pass	core_id	location_type	x_coord	y_coord	coord_system	sample_dt	collection_method	sample_name	sample_type	start_depth	end_depth	depth_unit
4421	RLC-CU001	SRN-CU001-041	Inventory	SLC-CU001-FI000001	Shoreline Core Location	735039.13	1616769.13	New York State Plane East (ft) NAD 83	7/17/09 11:25	Core	SLC-CU001-FI000001-012018	ENV	12	18	in
4422	RLC-CU001	SRN-CU001-041	Inventory	SLC-CU001-FI000001	Shoreline Core Location	735039.13	1616769.13	New York State Plane East (ft) NAD 83	7/17/09 11:25	Core	SLC-CU001-FI000001-012018	ENV	12	18	in
4423	RLC-CU001	SRN-CU001-041	Inventory	SLC-CU001-FI000001	Shoreline Core Location	735039.13	1616769.13	New York State Plane East (ft) NAD 83	7/17/09 11:25	Core	SLC-CU001-FI000001-012018	ENV	12	18	in
4424	RLC-CU001	SRN-CU001-041	Inventory	SLC-CU001-FI000001	Shoreline Core Location	735039.13	1616769.13	New York State Plane East (ft) NAD 83	7/17/09 11:25	Core	SLC-CU001-FI000001-012018	ENV	12	18	in
4425	RLC-CU001	SRN-CU001-041	Inventory	SLC-CU001-FI000001	Shoreline Core Location	735039.13	1616769.13	New York State Plane East (ft) NAD 83	7/17/09 11:25	Core	SLC-CU001-FI000001-012018	ENV	12	18	in
4426	RLC-CU001	SRN-CU001-041	Inventory	SLC-CU001-FI000001	Shoreline Core Location	735039.13	1616769.13	New York State Plane East (ft) NAD 83	7/17/09 11:25	Core	SLC-CU001-FI000001-012018	ENV	12	18	in
4427	RLC-CU001	SRN-CU001-041	Inventory	SLC-CU001-FI000001	Shoreline Core Location	735039.13	1616769.13	New York State Plane East (ft) NAD 83	7/17/09 11:25	Core	SLC-CU001-FI000001-012018	ENV	12	18	in
4428	RLC-CU001	SRN-CU001-041	Inventory	SLC-CU001-FI000001	Shoreline Core Location	735039.13	1616769.13	New York State Plane East (ft) NAD 83	7/17/09 11:25	Core	SLC-CU001-FI000001-012018	ENV	12	18	in
4429	RLC-CU001	SRN-CU001-041	Inventory	SLC-CU001-FI000001	Shoreline Core Location	735039.13	1616769.13	New York State Plane East (ft) NAD 83	7/17/09 11:25	Core	SLC-CU001-FI000001-012018	ENV	12	18	in
4430	RLC-CU001	SRN-CU001-041	Inventory	SLC-CU001-FI000001	Shoreline Core Location	735039.13	1616769.13	New York State Plane East (ft) NAD 83	7/17/09 11:25	Core	SLC-CU001-FI000001-012018	ENV	12	18	in
4431	RLC-CU001	SRN-CU001-041	Inventory	SLC-CU001-FI000001	Shoreline Core Location	735039.13	1616769.13	New York State Plane East (ft) NAD 83	7/17/09 11:25	Core	SLC-CU001-FI000001-018024	ENV	18	24	in
4432	RLC-CU001	SRN-CU001-041	Inventory	SLC-CU001-FI000001	Shoreline Core Location	735039.13	1616769.13	New York State Plane East (ft) NAD 83	7/17/09 11:25	Core	SLC-CU001-FI000001-018024	ENV	18	24	in
4433	RLC-CU001	SRN-CU001-041	Inventory	SLC-CU001-FI000001	Shoreline Core Location	735039.13	1616769.13	New York State Plane East (ft) NAD 83	7/17/09 11:25	Core	SLC-CU001-FI000001-018024	ENV	18	24	in
4434	RLC-CU001	SRN-CU001-041	Inventory	SLC-CU001-FI000001	Shoreline Core Location	735039.13	1616769.13	New York State Plane East (ft) NAD 83	7/17/09 11:25	Core	SLC-CU001-FI000001-018024	ENV	18	24	in
4435	RLC-CU001	SRN-CU001-041	Inventory	SLC-CU001-FI000001	Shoreline Core Location	735039.13	1616769.13	New York State Plane East (ft) NAD 83	7/17/09 11:25	Core	SLC-CU001-FI000001-018024	ENV	18	24	in
4436	RLC-CU001	SRN-CU001-041	Inventory	SLC-CU001-FI000001	Shoreline Core Location	735039.13	1616769.13	New York State Plane East (ft) NAD 83	7/17/09 11:25	Core	SLC-CU001-FI000001-018024	ENV	18	24	in
4437	RLC-CU001	SRN-CU001-041	Inventory	SLC-CU001-FI000001	Shoreline Core Location	735039.13	1616769.13	New York State Plane East (ft) NAD 83	7/17/09 11:25	Core	SLC-CU001-FI000001-018024	ENV	18	24	in
4438	RLC-CU001	SRN-CU001-041	Inventory	SLC-CU001-FI000001	Shoreline Core Location	735039.13	1616769.13	New York State Plane East (ft) NAD 83	7/17/09 11:25	Core	SLC-CU001-FI000001-018024	ENV	18	24	in
4439	RLC-CU001	SRN-CU001-041	Inventory	SLC-CU001-FI000001	Shoreline Core Location	735039.13	1616769.13	New York State Plane East (ft) NAD 83	7/17/09 11:25	Core	SLC-CU001-FI000001-018024	ENV	18	24	in
4440	RLC-CU001	SRN-CU001-041	Inventory	SLC-CU001-FI000001	Shoreline Core Location	735039.13	1616769.13	New York State Plane East (ft) NAD 83	7/17/09 11:25	Core	SLC-CU001-FI000001-018024	ENV	18	24	in
4441	RLC-CU001	SRN-CU001-041	Second Inventory	SLC-CU001-SI000001	Shoreline Core Location	735038.97	1616767.97	New York State Plane East (ft) NAD 83	9/22/09 12:05	Core	SLC-CU001-SI000001-000006	ENV	0	6	in
4442	RLC-CU001	SRN-CU001-041	Second Inventory	SLC-CU001-SI000001	Shoreline Core Location	735038.97	1616767.97	New York State Plane East (ft) NAD 83	9/22/09 12:05	Core	SLC-CU001-SI000001-000006	ENV	0	6	in
4443	RLC-CU001	SRN-CU001-041	Second Inventory	SLC-CU001-SI000001	Shoreline Core Location	735038.97	1616767.97	New York State Plane East (ft) NAD 83	9/22/09 12:05	Core	SLC-CU001-SI000001-000006	ENV	0	6	in
4444	RLC-CU001	SRN-CU001-041	Second Inventory	SLC-CU001-SI000001	Shoreline Core Location	735038.97	1616767.97	New York State Plane East (ft) NAD 83	9/22/09 12:05	Core	SLC-CU001-SI000001-000006	ENV	0	6	in
4445	RLC-CU001	SRN-CU001-041	Second Inventory	SLC-CU001-SI000001	Shoreline Core Location	735038.97	1616767.97	New York State Plane East (ft) NAD 83	9/22/09 12:05	Core	SLC-CU001-SI000001-000006	ENV	0	6	in
4446	RLC-CU001	SRN-CU001-041	Second Inventory	SLC-CU001-SI000001	Shoreline Core Location	735038.97	1616767.97	New York State Plane East (ft) NAD 83	9/22/09 12:05	Core	SLC-CU001-SI000001-000006	ENV	0	6	in
4447	RLC-CU001	SRN-CU001-041	Second Inventory	SLC-CU001-SI000001	Shoreline Core Location	735038.97	1616767.97	New York State Plane East (ft) NAD 83	9/22/09 12:05	Core	SLC-CU001-SI000001-000006	ENV	0	6	in
4448	RLC-CU001	SRN-CU001-041	Second Inventory	SLC-CU001-SI000001	Shoreline Core Location	735038.97	1616767.97	New York State Plane East (ft) NAD 83	9/22/09 12:05	Core	SLC-CU001-SI000001-000006	ENV	0	6	in
4449	RLC-CU001	SRN-CU001-041	Second Inventory	SLC-CU001-SI000001	Shoreline Core Location	735038.97	1616767.97	New York State Plane East (ft) NAD 83	9/22/09 12:05	Core	SLC-CU001-SI000001-000006	ENV	0	6	in
4450	RLC-CU001	SRN-CU001-041	Second Inventory	SLC-CU001-SI000001	Shoreline Core Location	735038.97	1616767.97	New York State Plane East (ft) NAD 83	9/22/09 12:05	Core	SLC-CU001-SI000001-000006	ENV	0	6	in
4451	RLC-CU001	SRN-CU001-041	Second Inventory	SLC-CU001-SI000001	Shoreline Core Location	735038.97	1616767.97	New York State Plane East (ft) NAD 83	9/22/09 12:05	Core	SLC-CU001-SI000001-006012	ENV	6	12	in
4452	RLC-CU001	SRN-CU001-041	Second Inventory	SLC-CU001-SI000001	Shoreline Core Location	735038.97	1616767.97	New York State Plane East (ft) NAD 83	9/22/09 12:05	Core	SLC-CU001-SI000001-006012	ENV	6	12	in
4453	RLC-CU001	SRN-CU001-041	Second Inventory	SLC-CU001-SI000001	Shoreline Core Location	735038.97	1616767.97	New York State Plane East (ft) NAD 83	9/22/09 12:05	Core	SLC-CU001-SI000001-006012	ENV	6	12	in
4454	RLC-CU001	SRN-CU001-041	Second Inventory	SLC-CU001-SI000001	Shoreline Core Location	735038.97	1616767.97	New York State Plane East (ft) NAD 83	9/22/09 12:05	Core	SLC-CU001-SI000001-006012	ENV	6	12	in
4455	RLC-CU001	SRN-CU001-041	Second Inventory	SLC-CU001-SI000001	Shoreline Core Location	735038.97	1616767.97	New York State Plane East (ft) NAD 83	9/22/09 12:05	Core	SLC-CU001-SI000001-006012	ENV	6	12	in
4456	RLC-CU001	SRN-CU001-041	Second Inventory	SLC-CU001-SI000001	Shoreline Core Location	735038.97	1616767.97	New York State Plane East (ft) NAD 83	9/22/09 12:05	Core	SLC-CU001-SI000001-006012	ENV	6	12	in
4457	RLC-CU001	SRN-CU001-041	Second Inventory	SLC-CU001-SI000001	Shoreline Core Location	735038.97	1616767.97	New York State Plane East (ft) NAD 83	9/22/09 12:05	Core	SLC-CU001-SI000001-006012	ENV	6	12	in
4458	RLC-CU001	SRN-CU001-041	Second Inventory	SLC-CU001-SI000001	Shoreline Core Location	735038.97	1616767.97	New York State Plane East (ft) NAD 83	9/22/09 12:05	Core	SLC-CU001-SI000001-006012	ENV	6	12	in
4459	RLC-CU001	SRN-CU001-041	Second Inventory	SLC-CU001-SI000001	Shoreline Core Location	735038.97	1616767.97	New York State Plane East (ft) NAD 83	9/22/09 12:05	Core	SLC-CU001-SI000001-006012	ENV	6	12	in
4460	RLC-CU001	SRN-CU001-041	Second Inventory	SLC-CU001-SI000001	Shoreline Core Location	735038.97	1616767.97	New York State Plane East (ft) NAD 83	9/22/09 12:05	Core	SLC-CU001-SI000001-006012	ENV	6	12	in
4461	RLC-CU001	SRN-CU001-041	Second Inventory	SLC-CU001-SI000001	Shoreline Core Location	735038.97	1616767.97	New York State Plane East (ft) NAD 83	9/22/09 12:05	Core	SLC-CU001-SI000001-012018	ENV	12	18	in
4462	RLC-CU001	SRN-CU001-041	Second Inventory	SLC-CU001-SI000001	Shoreline Core Location	735038.97	1616767.97	New York State Plane East (ft) NAD 83	9/22/09 12:05	Core	SLC-CU001-SI000001-012018	ENV	12	18	in
4463	RLC-CU001	SRN-CU001-041	Second Inventory	SLC-CU001-SI000001	Shoreline Core Location	735038.97	1616767.97	New York State Plane East (ft) NAD 83	9/22/09 12:05	Core	SLC-CU001-SI000001-012018	ENV	12	18	in
4464	RLC-CU001	SRN-CU001-041	Second Inventory	SLC-CU001-SI000001	Shoreline Core Location	735038.97	1616767.97	New York State Plane East (ft) NAD 83	9/22/09 12:05	Core	SLC-CU001-SI000001-012018	ENV	12	18	in
4465	RLC-CU001	SRN-CU001-041	Second Inventory	SLC-CU001-SI000001	Shoreline Core Location	735038.97	1616767.97	New York State Plane East (ft) NAD 83	9/22/09 12:05	Core	SLC-CU001-SI000001-012018	ENV	12	18	in
4466	RLC-CU001	SRN-CU001-041	Second Inventory	SLC-CU001-SI000001	Shoreline Core Location	735038.97	1616767.97	New York State Plane East (ft) NAD 83	9/22/09 12:05	Core	SLC-CU001-SI000001-012018	ENV	12	18	in
4467	RLC-CU001	SRN-CU001-041	Second Inventory	SLC-CU001-SI000001	Shoreline Core Location	735038.97	1616767.97	New York State Plane East (ft) NAD 83	9/22/09 12:05	Core	SLC-CU001-SI000001-012018	ENV	12	18	in
4468	RLC-CU001	SRN-CU001-041	Second Inventory	SLC-CU001-SI000001	Shoreline Core Location	735038.97	1616767.97	New York State Plane East (ft) NAD 83	9/22/09 12:05	Core	SLC-CU001-SI000001-012018	ENV	12	18	in
4469	RLC-CU001	SRN-CU001-041	Second Inventory	SLC-CU001-SI000001	Shoreline Core Location	735038.97	1616767.97	New York State Plane East (ft) NAD 83	9/22/09 12:05	Core	SLC-CU001-SI000001-012018	ENV	12	18	in
4470	RLC-CU001	SRN-CU001-041	Second Inventory	SLC-CU001-SI000001	Shoreline Core Location	735038.97	1616767.97	New York State Plane East (ft) NAD 83	9/22/09 12:05	Core	SLC-CU001-SI000001-012018	ENV	12	18	in
4471	RLC-CU001	SRN-CU001-041	Second Inventory	SLC-CU001-SI000001	Shoreline Core Location	735038.97	1616767.97	New York State Plane East (ft) NAD 83	9/22/09 12:05	Core	SLC-CU001-SI000001-018024	ENV	18	24	in
4472	RLC-CU001	SRN-CU001-041	Second Inventory	SLC-CU001-SI000001	Shoreline Core Location	735038.97	1616767.97	New York State Plane East (ft) NAD 83	9/22/09 12:05	Core	SLC-CU001-SI000001-018024	ENV	18	24	in
4473	RLC-CU001	SRN-CU001-041	Second Inventory	SLC-CU001-SI000001	Shoreline Core Location	735038.97	1616767.97	New York State Plane East (ft) NAD 83	9/22/09 12:05	Core	SLC-CU001-SI000001-018024	ENV	18	24	in
4474	RLC-CU001	SRN-CU001-041	Second Inventory	SLC-CU001-SI000001	Shoreline Core Location	735038.97	1616767.97	New York State Plane East (ft) NAD 83	9/22/09 12:05	Core	SLC-CU001-SI000001-018024	ENV	18	24	in
4475	RLC-CU001	SRN-CU001-041	Second Inventory	SLC-CU001-SI000001	Shoreline Core Location	735038.97	1616767.97	New York State Plane East (ft) NAD 83	9/22/09 12:05	Core	SLC-CU001-SI000001-018024	ENV	18	24	in
4476	RLC-CU001	SRN-CU001-041	Second Inventory	SLC-CU001-SI000001	Shoreline Core Location	735038.97	1616767.97	New York State Plane East (ft) NAD 83	9/22/09 12:05	Core	SLC-CU001-SI000001-018024	ENV	18	24	in
4477	RLC-CU001	SRN-CU001-041	Second Inventory	SLC-CU001-SI000001	Shoreline Core Location	735038.97	1616767.97	New York State Plane East (ft) NAD 83	9/22/09 12:05	Core	SLC-CU001-SI000001-018024	ENV	18	24	in
4478	RLC-CU001	SRN-CU001-041	Second Inventory	SLC-CU001-SI000001	Shoreline Core Location	735038.97	1616767.97	New York State Plane East (ft) NAD 83	9/22/09 12:05	Core	SLC-CU001-SI000001-018024	ENV	18	24	in
4479	RLC-CU001	SRN-CU001-041	Second Inventory	SLC-CU001-SI000001	Shoreline Core Location	735038.97	1616767.97	New York State Plane East (ft) NAD 83	9/22/09 12:05	Core	SLC-CU001-SI000001-018024	ENV	18	24	in
4480	RLC-CU001	SRN-CU001-041	Second Inventory	SLC-CU001-SI000001	Shoreline Core Location	735038.97	1616767.97	New York State Plane East (ft) NAD 83	9/22/09 12:05	Core	SLC-CU001-SI000001-018024	ENV	18	24	in
4481	RLC-CU001	SRN-CU001-041	Second Inventory	SLC-CU001-SI000001	Shoreline Core Location	735038.97	1616767.97	New York State Plane East (ft) NAD 83	9/22/09 12:05	Core	SLC-CU001-SI000001-024030	ENV	24	30	in
4482	RLC-CU001	SRN-CU001-041	Second Inventory	SLC-CU001-SI000001	Shoreline Core Location	735038.97	1616767.97	New York State Plane East (ft) NAD 83	9/22/09 12:05	Core	SLC-CU001-SI000001-024030	ENV	24	30	in
4483	RLC-CU001	SRN-CU001-041	Second Inventory	SLC-CU001-SI000001	Shoreline Core Location	735038.97	1616767.97	New York State Plane East (ft) NAD 83	9/22/09 12:05	Core	SLC-CU001-SI000001-024030	ENV	24	30	in
4484	RLC-CU001	SRN-CU001-041	Second Inventory	SLC-CU001-SI000001	Shoreline Core Location	735038.97	1616767.97	New York State Plane East (ft) NAD 83	9/22/09 12:05	Core	SLC-CU001-SI000001-024030	ENV	24	30	in
4485	RLC-CU001	SRN-CU001-041	Second Inventory	SLC-CU001-SI000001	Shoreline Core Location	735038.97	1616767.97	New York State Plane East (ft) NAD 83	9/22/09 12:05	Core	SLC-CU001-SI000001-024030	ENV	24	30	in

Row ID	sample_name	dup_parent_sample_name	analyte_name	cas_rn	Lab_Reported_Result	Verified_Result	result_unit	Lab_Reported_MDL	Verified_MDL	Lab_Reported_RL	Verified_RL	limit_unit	Lab_Reported_Qualifier	Verified_Qualifier	Detected	Reportable
4421	SLC-CU001-FI000001-012018	NULL	AROCLOR 1016	12674-11-2	NULL	NULL	mg/kg	0.011	0.011	0.026	0.026	mg/kg	U	U	0	1
4422	SLC-CU001-FI000001-012018	NULL	AROCLOR 1221	11104-28-2	0.013	0.013	mg/kg	0.011	0.011	0.026	0.026	mg/kg	J	J	1	1
4423	SLC-CU001-FI000001-012018	NULL	AROCLOR 1232	11141-16-5	NULL	NULL	mg/kg	0.011	0.011	0.026	0.026	mg/kg	U	U	0	1
4424	SLC-CU001-FI000001-012018	NULL	AROCLOR 1242	53469-21-9	NULL	NULL	mg/kg	0.011	0.011	0.026	0.026	mg/kg	U	U	0	1
4425	SLC-CU001-FI000001-012018	NULL	AROCLOR 1248	12672-29-6	NULL	NULL	mg/kg	0.011	0.011	0.026	0.026	mg/kg	U	U	0	1
4426	SLC-CU001-FI000001-012018	NULL	AROCLOR 1254	11097-69-1	NULL	NULL	mg/kg	0.011	0.011	0.026	0.026	mg/kg	U	U	0	1
4427	SLC-CU001-FI000001-012018	NULL	AROCLOR 1260	11096-82-5	NULL	NULL	mg/kg	0.011	0.011	0.026	0.026	mg/kg	U	U	0	1
4428	SLC-CU001-FI000001-012018	NULL	Moisture Content	WC002	61	61	%	0.018	0.018	0.018	0.018	%	NULL	NULL	1	1
4429	SLC-CU001-FI000001-012018	NULL	Total PCBs	1336-36-3	0.013	0.013	mg/kg	0.011	0.011	0.026	0.026	mg/kg	J	J	1	1
4430	SLC-CU001-FI000001-012018	NULL	Tri+ PCBs	TRI_PLUS_PCB	0.01183	0.01183	mg/kg	0.011	0.011	0.011	0.011	mg/kg	NULL	NULL	1	1
4431	SLC-CU001-FI000001-018024	NULL	AROCLOR 1016	12674-11-2	NULL	NULL	mg/kg	0.01	0.01	0.025	0.025	mg/kg	U	U	0	1
4432	SLC-CU001-FI000001-018024	NULL	AROCLOR 1221	11104-28-2	0.015	0.015	mg/kg	0.01	0.01	0.025	0.025	mg/kg	J	J	1	1
4433	SLC-CU001-FI000001-018024	NULL	AROCLOR 1232	11141-16-5	NULL	NULL	mg/kg	0.01	0.01	0.025	0.025	mg/kg	U	U	0	1
4434	SLC-CU001-FI000001-018024	NULL	AROCLOR 1242	53469-21-9	NULL	NULL	mg/kg	0.01	0.01	0.025	0.025	mg/kg	U	U	0	1
4435	SLC-CU001-FI000001-018024	NULL	AROCLOR 1248	12672-29-6	NULL	NULL	mg/kg	0.01	0.01	0.025	0.025	mg/kg	U	U	0	1
4436	SLC-CU001-FI000001-018024	NULL	AROCLOR 1254	11097-69-1	NULL	NULL	mg/kg	0.01	0.01	0.025	0.025	mg/kg	U	U	0	1
4437	SLC-CU001-FI000001-018024	NULL	AROCLOR 1260	11096-82-5	NULL	NULL	mg/kg	0.01	0.01	0.025	0.025	mg/kg	U	U	0	1
4438	SLC-CU001-FI000001-018024	NULL	Moisture Content	WC002	60	60	%	0.019	0.019	0.019	0.019	%	NULL	NULL	1	1
4439	SLC-CU001-FI000001-018024	NULL	Total PCBs	1336-36-3	0.015	0.015	mg/kg	0.01	0.01	0.025	0.025	mg/kg	J	J	1	1
4440	SLC-CU001-FI000001-018024	NULL	Tri+ PCBs	TRI_PLUS_PCB	0.0112	0.0112	mg/kg	0.01	0.01	0.01	0.01	mg/kg	NULL	NULL	1	1
4441	SLC-CU001-SI000001-000006	NULL	AROCLOR 1016	12674-11-2	NULL	NULL	mg/kg	0.067	0.067	0.16	0.16	mg/kg	U	U	0	1
4442	SLC-CU001-SI000001-000006	NULL	AROCLOR 1221	11104-28-2	2.4	2.4	mg/kg	0.067	0.067	0.16	0.16	mg/kg	NULL	NULL	1	1
4443	SLC-CU001-SI000001-000006	NULL	AROCLOR 1232	11141-16-5	NULL	NULL	mg/kg	0.067	0.067	0.16	0.16	mg/kg	U	U	0	1
4444	SLC-CU001-SI000001-000006	NULL	AROCLOR 1242	53469-21-9	2.4	2.4	mg/kg	0.067	0.067	0.16	0.16	mg/kg	NULL	NULL	1	1
4445	SLC-CU001-SI000001-000006	NULL	AROCLOR 1248	12672-29-6	NULL	NULL	mg/kg	0.067	0.067	0.16	0.16	mg/kg	U	U	0	1
4446	SLC-CU001-SI000001-000006	NULL	AROCLOR 1254	11097-69-1	0.62	0.62	mg/kg	0.067	0.067	0.16	0.16	mg/kg	NULL	NULL	1	1
4447	SLC-CU001-SI000001-000006	NULL	AROCLOR 1260	11096-82-5	NULL	NULL	mg/kg	0.067	0.067	0.16	0.16	mg/kg	U	U	0	1
4448	SLC-CU001-SI000001-000006	NULL	Moisture Content	WC002	44	44	%	0.02	0.02	0.02	0.02	%	NULL	NULL	1	1
4449	SLC-CU001-SI000001-000006	NULL	Total PCBs	1336-36-3	5.42	5.42	mg/kg	0.067	0.067	0.64	0.64	mg/kg	NULL	NULL	1	1
4450	SLC-CU001-SI000001-000006	NULL	Tri+ PCBs	TRI_PLUS_PCB	3.0842	3.0842	mg/kg	0.067	0.067	0.067	0.067	mg/kg	NULL	NULL	1	1
4451	SLC-CU001-SI000001-006012	NULL	AROCLOR 1016	12674-11-2	NULL	NULL	mg/kg	0.0054	0.0054	0.021	0.021	mg/kg	U	U	0	1
4452	SLC-CU001-SI000001-006012	NULL	AROCLOR 1221	11104-28-2	0.024	0.024	mg/kg	0.0054	0.0054	0.021	0.021	mg/kg	NULL	NULL	1	1
4453	SLC-CU001-SI000001-006012	NULL	AROCLOR 1232	11141-16-5	NULL	NULL	mg/kg	0.0054	0.0054	0.021	0.021	mg/kg	U	U	0	1
4454	SLC-CU001-SI000001-006012	NULL	AROCLOR 1242	53469-21-9	NULL	NULL	mg/kg	0.0054	0.0054	0.021	0.021	mg/kg	U	U	0	1
4455	SLC-CU001-SI000001-006012	NULL	AROCLOR 1248	12672-29-6	NULL	NULL	mg/kg	0.0054	0.0054	0.021	0.021	mg/kg	U	U	0	1
4456	SLC-CU001-SI000001-006012	NULL	AROCLOR 1254	11097-69-1	NULL	NULL	mg/kg	0.0054	0.0054	0.021	0.021	mg/kg	U	U	0	1
4457	SLC-CU001-SI000001-006012	NULL	AROCLOR 1260	11096-82-5	NULL	NULL	mg/kg	0.0054	0.0054	0.021	0.021	mg/kg	U	U	0	1
4458	SLC-CU001-SI000001-006012	NULL	Moisture Content	WC002	52.1	52.1	%	1	1	1	1	%	NULL	NULL	1	1
4459	SLC-CU001-SI000001-006012	NULL	Total PCBs	1336-36-3	0.024	0.024	mg/kg	0.0054	0.0054	0.083	0.083	mg/kg	J	J	1	1
4460	SLC-CU001-SI000001-006012	NULL	Tri+ PCBs	TRI_PLUS_PCB	0.008274	0.008274	mg/kg	0.0054	0.0054	0.0054	0.0054	mg/kg	NULL	NULL	1	1
4461	SLC-CU001-SI000001-012018	NULL	AROCLOR 1016	12674-11-2	NULL	NULL	mg/kg	0.0041	0.0041	0.016	0.016	mg/kg	U	UJ	0	1
4462	SLC-CU001-SI000001-012018	NULL	AROCLOR 1221	11104-28-2	NULL	NULL	mg/kg	0.0041	0.0041	0.016	0.016	mg/kg	U	UJ	0	1
4463	SLC-CU001-SI000001-012018	NULL	AROCLOR 1232	11141-16-5	NULL	NULL	mg/kg	0.0041	0.0041	0.016	0.016	mg/kg	U	UJ	0	1
4464	SLC-CU001-SI000001-012018	NULL	AROCLOR 1242	53469-21-9	NULL	NULL	mg/kg	0.0041	0.0041	0.016	0.016	mg/kg	U	UJ	0	1
4465	SLC-CU001-SI000001-012018	NULL	AROCLOR 1248	12672-29-6	NULL	NULL	mg/kg	0.0041	0.0041	0.016	0.016	mg/kg	U	UJ	0	1
4466	SLC-CU001-SI000001-012018	NULL	AROCLOR 1254	11097-69-1	NULL	NULL	mg/kg	0.0041	0.0041	0.016	0.016	mg/kg	U	UJ	0	1
4467	SLC-CU001-SI000001-012018	NULL	AROCLOR 1260	11096-82-5	NULL	NULL	mg/kg	0.0041	0.0041	0.016	0.016	mg/kg	U	UJ	0	1
4468	SLC-CU001-SI000001-012018	NULL	Moisture Content	WC002	37.3	37.3	%	1	1	1	1	%	NULL	NULL	1	1
4469	SLC-CU001-SI000001-012018	NULL	Total PCBs	1336-36-3	NULL	NULL	mg/kg	0.0041	0.0041	0.064	0.064	mg/kg	U	UJ	0	1
4470	SLC-CU001-SI000001-012018	NULL	Tri+ PCBs	TRI_PLUS_PCB	0.004018	0.004018	mg/kg	0.0041	0.0041	0.0041	0.0041	mg/kg	NULL	U	0	1
4471	SLC-CU001-SI000001-018024	NULL	AROCLOR 1016	12674-11-2	NULL	NULL	mg/kg	0.0036	0.0036	0.014	0.014	mg/kg	U	U	0	1
4472	SLC-CU001-SI000001-018024	NULL	AROCLOR 1221	11104-28-2	NULL	NULL	mg/kg	0.0036	0.0036	0.014	0.014	mg/kg	U	U	0	1
4473	SLC-CU001-SI000001-018024	NULL	AROCLOR 1232	11141-16-5	NULL	NULL	mg/kg	0.0036	0.0036	0.014	0.014	mg/kg	U	U	0	1
4474	SLC-CU001-SI000001-018024	NULL	AROCLOR 1242	53469-21-9	NULL	NULL	mg/kg	0.0036	0.0036	0.014	0.014	mg/kg	U	U	0	1
4475	SLC-CU001-SI000001-018024	NULL	AROCLOR 1248	12672-29-6	NULL	NULL	mg/kg	0.0036	0.0036	0.014	0.014	mg/kg	U	U	0	1
4476	SLC-CU001-SI000001-018024	NULL	AROCLOR 1254	11097-69-1	NULL	NULL	mg/kg	0.0036	0.0036	0.014	0.014	mg/kg	U	U	0	1
4477	SLC-CU001-SI000001-018024	NULL	AROCLOR 1260	11096-82-5	NULL	NULL	mg/kg	0.0036	0.0036	0.014	0.014	mg/kg	U	U	0	1
4478	SLC-CU001-SI000001-018024	NULL	Moisture Content	WC002	27.8	27.8	%	1	1	1	1	%	NULL	NULL	1	1
4479	SLC-CU001-SI000001-018024	NULL	Total PCBs	1336-36-3	NULL	NULL	mg/kg	0.0036	0.0036	0.055	0.055	mg/kg	U	U	0	1
4480	SLC-CU001-SI000001-018024	NULL	Tri+ PCBs	TRI_PLUS_PCB	0.003528	0.003528	mg/kg	0.0036	0.0036	0.0036	0.0036	mg/kg	NULL	U	0	1
4481	SLC-CU001-SI000001-024030	NULL	AROCLOR 1016	12674-11-2	NULL	NULL	mg/kg	0.0034	0.0034	0.013	0.013	mg/kg	U	U	0	1
4482	SLC-CU001-SI000001-024030	NULL	AROCLOR 1221	11104-28-2	0.0044	0.0044	mg/kg	0.0034	0.0034	0.013	0.013	mg/kg	J	J	1	1
4483	SLC-CU001-SI000001-024030	NULL	AROCLOR 1232	11141-16-5	NULL	NULL	mg/kg	0.0034	0.0034	0.013	0.013	mg/kg	U	U	0	1
4484	SLC-CU001-SI000001-024030	NULL	AROCLOR 1242	53469-21-9	NULL	NULL	mg/kg	0.0034	0.0034	0.013	0.013	mg/kg	U	U	0	1
4485	SLC-CU001-SI000001-024030	NULL	AROCLOR 1248	12672-29-6	NULL	NULL	mg/kg	0.0034	0.0034	0.013	0.013	mg/kg	U	U	0	1

Row ID	cu_id	node_id	dredge_pass	core_id	location_type	x_coord	y_coord	coord_system	sample_dt	collection_method	sample_name	sample_type	start_depth	end_depth	depth_unit
4486	RLC-CU001	SRN-CU001-041	Second Inventory	SLC-CU001-SI000001	Shoreline Core Location	735038.97	1616767.97	New York State Plane East (ft) NAD 83	9/22/09 12:05	Core	SLC-CU001-SI000001-024030	ENV	24	30	in
4487	RLC-CU001	SRN-CU001-041	Second Inventory	SLC-CU001-SI000001	Shoreline Core Location	735038.97	1616767.97	New York State Plane East (ft) NAD 83	9/22/09 12:05	Core	SLC-CU001-SI000001-024030	ENV	24	30	in
4488	RLC-CU001	SRN-CU001-041	Second Inventory	SLC-CU001-SI000001	Shoreline Core Location	735038.97	1616767.97	New York State Plane East (ft) NAD 83	9/22/09 12:05	Core	SLC-CU001-SI000001-024030	ENV	24	30	in
4489	RLC-CU001	SRN-CU001-041	Second Inventory	SLC-CU001-SI000001	Shoreline Core Location	735038.97	1616767.97	New York State Plane East (ft) NAD 83	9/22/09 12:05	Core	SLC-CU001-SI000001-024030	ENV	24	30	in
4490	RLC-CU001	SRN-CU001-041	Second Inventory	SLC-CU001-SI000001	Shoreline Core Location	735038.97	1616767.97	New York State Plane East (ft) NAD 83	9/22/09 12:05	Core	SLC-CU001-SI000001-024030	ENV	24	30	in
4491	RLC-CU001	SRN-CU001-041	Second Residual	SLC-CU001-SR000001	Shoreline Core Location	735040.02	1616767.3	New York State Plane East (ft) NAD 83	10/16/09 8:36	Core	SLC-CU001-SR000001-000006	ENV	0	6	in
4492	RLC-CU001	SRN-CU001-041	Second Residual	SLC-CU001-SR000001	Shoreline Core Location	735040.02	1616767.3	New York State Plane East (ft) NAD 83	10/16/09 8:36	Core	SLC-CU001-SR000001-000006	ENV	0	6	in
4493	RLC-CU001	SRN-CU001-041	Second Residual	SLC-CU001-SR000001	Shoreline Core Location	735040.02	1616767.3	New York State Plane East (ft) NAD 83	10/16/09 8:36	Core	SLC-CU001-SR000001-000006	ENV	0	6	in
4494	RLC-CU001	SRN-CU001-041	Second Residual	SLC-CU001-SR000001	Shoreline Core Location	735040.02	1616767.3	New York State Plane East (ft) NAD 83	10/16/09 8:36	Core	SLC-CU001-SR000001-000006	ENV	0	6	in
4495	RLC-CU001	SRN-CU001-041	Second Residual	SLC-CU001-SR000001	Shoreline Core Location	735040.02	1616767.3	New York State Plane East (ft) NAD 83	10/16/09 8:36	Core	SLC-CU001-SR000001-000006	ENV	0	6	in
4496	RLC-CU001	SRN-CU001-041	Second Residual	SLC-CU001-SR000001	Shoreline Core Location	735040.02	1616767.3	New York State Plane East (ft) NAD 83	10/16/09 8:36	Core	SLC-CU001-SR000001-000006	ENV	0	6	in
4497	RLC-CU001	SRN-CU001-041	Second Residual	SLC-CU001-SR000001	Shoreline Core Location	735040.02	1616767.3	New York State Plane East (ft) NAD 83	10/16/09 8:36	Core	SLC-CU001-SR000001-000006	ENV	0	6	in
4498	RLC-CU001	SRN-CU001-041	Second Residual	SLC-CU001-SR000001	Shoreline Core Location	735040.02	1616767.3	New York State Plane East (ft) NAD 83	10/16/09 8:36	Core	SLC-CU001-SR000001-000006	ENV	0	6	in
4499	RLC-CU001	SRN-CU001-041	Second Residual	SLC-CU001-SR000001	Shoreline Core Location	735040.02	1616767.3	New York State Plane East (ft) NAD 83	10/16/09 8:36	Core	SLC-CU001-SR000001-000006	ENV	0	6	in
4500	RLC-CU001	SRN-CU001-041	Second Residual	SLC-CU001-SR000001	Shoreline Core Location	735040.02	1616767.3	New York State Plane East (ft) NAD 83	10/16/09 8:36	Core	SLC-CU001-SR000001-000006	ENV	0	6	in
4501	RLC-CU001	SRN-CU001-041	Second Residual	SLC-CU001-SR000001	Shoreline Core Location	735040.02	1616767.3	New York State Plane East (ft) NAD 83	10/16/09 8:36	Core	SLC-CU001-SR000001-006012	ENV	6	12	in
4502	RLC-CU001	SRN-CU001-041	Second Residual	SLC-CU001-SR000001	Shoreline Core Location	735040.02	1616767.3	New York State Plane East (ft) NAD 83	10/16/09 8:36	Core	SLC-CU001-SR000001-006012	ENV	6	12	in
4503	RLC-CU001	SRN-CU001-041	Second Residual	SLC-CU001-SR000001	Shoreline Core Location	735040.02	1616767.3	New York State Plane East (ft) NAD 83	10/16/09 8:36	Core	SLC-CU001-SR000001-006012	ENV	6	12	in
4504	RLC-CU001	SRN-CU001-041	Second Residual	SLC-CU001-SR000001	Shoreline Core Location	735040.02	1616767.3	New York State Plane East (ft) NAD 83	10/16/09 8:36	Core	SLC-CU001-SR000001-006012	ENV	6	12	in
4505	RLC-CU001	SRN-CU001-041	Second Residual	SLC-CU001-SR000001	Shoreline Core Location	735040.02	1616767.3	New York State Plane East (ft) NAD 83	10/16/09 8:36	Core	SLC-CU001-SR000001-006012	ENV	6	12	in
4506	RLC-CU001	SRN-CU001-041	Second Residual	SLC-CU001-SR000001	Shoreline Core Location	735040.02	1616767.3	New York State Plane East (ft) NAD 83	10/16/09 8:36	Core	SLC-CU001-SR000001-006012	ENV	6	12	in
4507	RLC-CU001	SRN-CU001-041	Second Residual	SLC-CU001-SR000001	Shoreline Core Location	735040.02	1616767.3	New York State Plane East (ft) NAD 83	10/16/09 8:36	Core	SLC-CU001-SR000001-006012	ENV	6	12	in
4508	RLC-CU001	SRN-CU001-041	Second Residual	SLC-CU001-SR000001	Shoreline Core Location	735040.02	1616767.3	New York State Plane East (ft) NAD 83	10/16/09 8:36	Core	SLC-CU001-SR000001-006012	ENV	6	12	in
4509	RLC-CU001	SRN-CU001-041	Second Residual	SLC-CU001-SR000001	Shoreline Core Location	735040.02	1616767.3	New York State Plane East (ft) NAD 83	10/16/09 8:36	Core	SLC-CU001-SR000001-006012	ENV	6	12	in
4510	RLC-CU001	SRN-CU001-041	Second Residual	SLC-CU001-SR000001	Shoreline Core Location	735040.02	1616767.3	New York State Plane East (ft) NAD 83	10/16/09 8:36	Core	SLC-CU001-SR000001-006012	ENV	6	12	in
4511	RLC-CU001	SRN-CU001-041	Second Residual	SLC-CU001-SR000001	Shoreline Core Location	735040.02	1616767.3	New York State Plane East (ft) NAD 83	10/16/09 8:36	Core	SLC-CU001-SR000001-012018	ENV	12	18	in
4512	RLC-CU001	SRN-CU001-041	Second Residual	SLC-CU001-SR000001	Shoreline Core Location	735040.02	1616767.3	New York State Plane East (ft) NAD 83	10/16/09 8:36	Core	SLC-CU001-SR000001-012018	ENV	12	18	in
4513	RLC-CU001	SRN-CU001-041	Second Residual	SLC-CU001-SR000001	Shoreline Core Location	735040.02	1616767.3	New York State Plane East (ft) NAD 83	10/16/09 8:36	Core	SLC-CU001-SR000001-012018	ENV	12	18	in
4514	RLC-CU001	SRN-CU001-041	Second Residual	SLC-CU001-SR000001	Shoreline Core Location	735040.02	1616767.3	New York State Plane East (ft) NAD 83	10/16/09 8:36	Core	SLC-CU001-SR000001-012018	ENV	12	18	in
4515	RLC-CU001	SRN-CU001-041	Second Residual	SLC-CU001-SR000001	Shoreline Core Location	735040.02	1616767.3	New York State Plane East (ft) NAD 83	10/16/09 8:36	Core	SLC-CU001-SR000001-012018	ENV	12	18	in
4516	RLC-CU001	SRN-CU001-041	Second Residual	SLC-CU001-SR000001	Shoreline Core Location	735040.02	1616767.3	New York State Plane East (ft) NAD 83	10/16/09 8:36	Core	SLC-CU001-SR000001-012018	ENV	12	18	in
4517	RLC-CU001	SRN-CU001-041	Second Residual	SLC-CU001-SR000001	Shoreline Core Location	735040.02	1616767.3	New York State Plane East (ft) NAD 83	10/16/09 8:36	Core	SLC-CU001-SR000001-012018	ENV	12	18	in
4518	RLC-CU001	SRN-CU001-041	Second Residual	SLC-CU001-SR000001	Shoreline Core Location	735040.02	1616767.3	New York State Plane East (ft) NAD 83	10/16/09 8:36	Core	SLC-CU001-SR000001-012018	ENV	12	18	in
4519	RLC-CU001	SRN-CU001-041	Second Residual	SLC-CU001-SR000001	Shoreline Core Location	735040.02	1616767.3	New York State Plane East (ft) NAD 83	10/16/09 8:36	Core	SLC-CU001-SR000001-012018	ENV	12	18	in
4520	RLC-CU001	SRN-CU001-041	Second Residual	SLC-CU001-SR000001	Shoreline Core Location	735040.02	1616767.3	New York State Plane East (ft) NAD 83	10/16/09 8:36	Core	SLC-CU001-SR000001-012018	ENV	12	18	in
4521	RLC-CU001	SRN-CU001-041	Second Residual	SLC-CU001-SR000001	Shoreline Core Location	735040.02	1616767.3	New York State Plane East (ft) NAD 83	10/16/09 8:36	Core	SLC-CU001-SR000001-018024	ENV	18	24	in
4522	RLC-CU001	SRN-CU001-041	Second Residual	SLC-CU001-SR000001	Shoreline Core Location	735040.02	1616767.3	New York State Plane East (ft) NAD 83	10/16/09 8:36	Core	SLC-CU001-SR000001-018024	ENV	18	24	in
4523	RLC-CU001	SRN-CU001-041	Second Residual	SLC-CU001-SR000001	Shoreline Core Location	735040.02	1616767.3	New York State Plane East (ft) NAD 83	10/16/09 8:36	Core	SLC-CU001-SR000001-018024	ENV	18	24	in
4524	RLC-CU001	SRN-CU001-041	Second Residual	SLC-CU001-SR000001	Shoreline Core Location	735040.02	1616767.3	New York State Plane East (ft) NAD 83	10/16/09 8:36	Core	SLC-CU001-SR000001-018024	ENV	18	24	in
4525	RLC-CU001	SRN-CU001-041	Second Residual	SLC-CU001-SR000001	Shoreline Core Location	735040.02	1616767.3	New York State Plane East (ft) NAD 83	10/16/09 8:36	Core	SLC-CU001-SR000001-018024	ENV	18	24	in
4526	RLC-CU001	SRN-CU001-041	Second Residual	SLC-CU001-SR000001	Shoreline Core Location	735040.02	1616767.3	New York State Plane East (ft) NAD 83	10/16/09 8:36	Core	SLC-CU001-SR000001-018024	ENV	18	24	in
4527	RLC-CU001	SRN-CU001-041	Second Residual	SLC-CU001-SR000001	Shoreline Core Location	735040.02	1616767.3	New York State Plane East (ft) NAD 83	10/16/09 8:36	Core	SLC-CU001-SR000001-018024	ENV	18	24	in
4528	RLC-CU001	SRN-CU001-041	Second Residual	SLC-CU001-SR000001	Shoreline Core Location	735040.02	1616767.3	New York State Plane East (ft) NAD 83	10/16/09 8:36	Core	SLC-CU001-SR000001-018024	ENV	18	24	in
4529	RLC-CU001	SRN-CU001-041	Second Residual	SLC-CU001-SR000001	Shoreline Core Location	735040.02	1616767.3	New York State Plane East (ft) NAD 83	10/16/09 8:36	Core	SLC-CU001-SR000001-018024	ENV	18	24	in
4530	RLC-CU001	SRN-CU001-041	Second Residual	SLC-CU001-SR000001	Shoreline Core Location	735040.02	1616767.3	New York State Plane East (ft) NAD 83	10/16/09 8:36	Core	SLC-CU001-SR000001-018024	ENV	18	24	in
4531	RLC-CU001	SRN-CU001-042	Inventory	SLC-CU001-FI000002	Sediment Residual Core Location	735115.83	1616743.8	New York State Plane East (ft) NAD 83	7/17/09 11:03	Core	SLC-CU001-FI000002-000006	ENV	0	6	in
4532	RLC-CU001	SRN-CU001-042	Inventory	SLC-CU001-FI000002	Sediment Residual Core Location	735115.83	1616743.8	New York State Plane East (ft) NAD 83	7/17/09 11:03	Core	SLC-CU001-FI000002-000006	ENV	0	6	in
4533	RLC-CU001	SRN-CU001-042	Inventory	SLC-CU001-FI000002	Sediment Residual Core Location	735115.83	1616743.8	New York State Plane East (ft) NAD 83	7/17/09 11:03	Core	SLC-CU001-FI000002-000006	ENV	0	6	in
4534	RLC-CU001	SRN-CU001-042	Inventory	SLC-CU001-FI000002	Sediment Residual Core Location	735115.83	1616743.8	New York State Plane East (ft) NAD 83	7/17/09 11:03	Core	SLC-CU001-FI000002-000006	ENV	0	6	in
4535	RLC-CU001	SRN-CU001-042	Inventory	SLC-CU001-FI000002	Sediment Residual Core Location	735115.83	1616743.8	New York State Plane East (ft) NAD 83	7/17/09 11:03	Core	SLC-CU001-FI000002-000006	ENV	0	6	in
4536	RLC-CU001	SRN-CU001-042	Inventory	SLC-CU001-FI000002	Sediment Residual Core Location	735115.83	1616743.8	New York State Plane East (ft) NAD 83	7/17/09 11:03	Core	SLC-CU001-FI000002-000006	ENV	0	6	in
4537	RLC-CU001	SRN-CU001-042	Inventory	SLC-CU001-FI000002	Sediment Residual Core Location	735115.83	1616743.8	New York State Plane East (ft) NAD 83	7/17/09 11:03	Core	SLC-CU001-FI000002-000006	ENV	0	6	in
4538	RLC-CU001	SRN-CU001-042	Inventory	SLC-CU001-FI000002	Sediment Residual Core Location	735115.83	1616743.8	New York State Plane East (ft) NAD 83	7/17/09 11:03	Core	SLC-CU001-FI000002-000006	ENV	0	6	in
4539	RLC-CU001	SRN-CU001-042	Inventory	SLC-CU001-FI000002	Sediment Residual Core Location	735115.83	1616743.8	New York State Plane East (ft) NAD 83	7/17/09 11:03	Core	SLC-CU001-FI000002-000006	ENV	0	6	in
4540	RLC-CU001	SRN-CU001-042	Inventory	SLC-CU001-FI000002	Sediment Residual Core Location	735115.83	1616743.8	New York State Plane East (ft) NAD 83	7/17/09 11:03	Core	SLC-CU001-FI000002-000006	ENV	0	6	in
4541	RLC-CU001	SRN-CU001-042	Inventory	SLC-CU001-FI000002	Sediment Residual Core Location	735115.83	1616743.8	New York State Plane East (ft) NAD 83	7/17/09 11:03	Core	SLC-CU001-FI000002-006012	ENV	6	12	in
4542	RLC-CU001	SRN-CU001-042	Inventory	SLC-CU001-FI000002	Sediment Residual Core Location	735115.83	1616743.8	New York State Plane East (ft) NAD 83	7/17/09 11:03	Core	SLC-CU001-FI000002-006012	ENV	6	12	in
4543	RLC-CU001	SRN-CU001-042	Inventory	SLC-CU001-FI000002	Sediment Residual Core Location	735115.83	1616743.8	New York State Plane East (ft) NAD 83	7/17/09 11:03	Core	SLC-CU001-FI000002-006012	ENV	6	12	in
4544	RLC-CU001	SRN-CU001-042	Inventory	SLC-CU001-FI000002	Sediment Residual Core Location	735115.83	1616743.8	New York State Plane East (ft) NAD 83	7/17/09 11:03	Core	SLC-CU001-FI000002-006012	ENV	6	12	in
4545	RLC-CU001	SRN-CU001-042	Inventory	SLC-CU001-FI000002	Sediment Residual Core Location	735115.83	1616743.8	New York State Plane East (ft) NAD 83	7/17/09 11:03	Core	SLC-CU001-FI000002-006012	ENV	6	12	in
4546	RLC-CU001	SRN-CU001-042	Inventory	SLC-CU001-FI000002	Sediment Residual Core Location	735115.83	1616743.8	New York State Plane East (ft) NAD 83	7/17/09 11:03	Core	SLC-CU001-FI000002-006012	ENV	6	12	in
4547	RLC-CU001	SRN-CU001-042	Inventory	SLC-CU001-FI000002	Sediment Residual Core Location	735115.83	1616743.8	New York State Plane East (ft) NAD 83	7/17/09 11:03	Core	SLC-CU001-FI000002-006012	ENV	6	12	in
4548	RLC-CU001	SRN-CU001-042	Inventory	SLC-CU001-FI000002	Sediment Residual Core Location	735115.83	1616743.8	New York State Plane East (ft) NAD 83	7/17/09 11:03	Core	SLC-CU001-FI000002-006012	ENV	6	12	in
4549	RLC-CU001	SRN-CU001-042	Inventory	SLC-CU001-FI000002	Sediment Residual Core Location	735115.83	1616743.8	New York State Plane East (ft) NAD 83	7/17/09 11:03	Core	SLC-CU001-FI000002-006012	ENV	6	12	in
4550	RLC-CU001	SRN-CU001-042	Inventory	SLC-CU001-FI000002	Sediment Residual Core Location	735115.83	1616743.8	New York State Plane East (ft) NAD 83	7/17/09 11:03	Core	SLC-CU001-FI000002-006012	ENV	6	12	in

Row ID	sample_name	dup_parent_sample_name	analyte_name	cas_rn	Lab_Reported_Result	Verified_Result	result_unit	Lab_Reported_MDL	Verified_MDL	Lab_Reported_RL	Verified_RL	limit_unit	Lab_Reported_Qualifier	Verified_Qualifier	Detected	Reportable
4486	SLC-CU001-SI000001-024030	NULL	AROCLOR 1254	11097-69-1	NULL	NULL	mg/kg	0.0034	0.0034	0.013	0.013	mg/kg	U	U	0	1
4487	SLC-CU001-SI000001-024030	NULL	AROCLOR 1260	11096-82-5	NULL	NULL	mg/kg	0.0034	0.0034	0.013	0.013	mg/kg	U	U	0	1
4488	SLC-CU001-SI000001-024030	NULL	Moisture Content	WC002	24.4	24.4	%	1	1	1	1	%	NULL	NULL	1	1
4489	SLC-CU001-SI000001-024030	NULL	Total PCBs	1336-36-3	0.0044	0.0044	mg/kg	0.0034	0.0034	0.053	0.053	mg/kg	J	J	1	1
4490	SLC-CU001-SI000001-024030	NULL	Tri+ PCBs	TRI_PLUS_PCB	0.00371	0.00371	mg/kg	0.0034	0.0034	0.0034	0.0034	mg/kg	NULL	NULL	1	1
4491	SLC-CU001-SR000001-000006	NULL	AROCLOR 1016	12674-11-2	NULL	NULL	mg/kg	0.17	0.17	0.42	0.42	mg/kg	U	U	0	1
4492	SLC-CU001-SR000001-000006	NULL	AROCLOR 1221	11104-28-2	5.8	5.8	mg/kg	0.17	0.17	0.42	0.42	mg/kg	NULL	NULL	1	1
4493	SLC-CU001-SR000001-000006	NULL	AROCLOR 1232	11141-16-5	NULL	NULL	mg/kg	0.17	0.17	0.42	0.42	mg/kg	U	U	0	1
4494	SLC-CU001-SR000001-000006	NULL	AROCLOR 1242	53469-21-9	5.9	5.9	mg/kg	0.17	0.17	0.42	0.42	mg/kg	NULL	NULL	1	1
4495	SLC-CU001-SR000001-000006	NULL	AROCLOR 1248	12672-29-6	NULL	NULL	mg/kg	0.17	0.17	0.42	0.42	mg/kg	U	U	0	1
4496	SLC-CU001-SR000001-000006	NULL	AROCLOR 1254	11097-69-1	1.5	1.5	mg/kg	0.17	0.17	0.42	0.42	mg/kg	NULL	NULL	1	1
4497	SLC-CU001-SR000001-000006	NULL	AROCLOR 1260	11096-82-5	NULL	NULL	mg/kg	0.17	0.17	0.42	0.42	mg/kg	U	U	0	1
4498	SLC-CU001-SR000001-000006	NULL	Moisture Content	WC002	52	52	%	0.019	0.019	0.019	0.019	%	NULL	NULL	1	1
4499	SLC-CU001-SR000001-000006	NULL	Total PCBs	1336-36-3	13.2	13.2	mg/kg	0.17	0.17	1.7	1.7	mg/kg	NULL	NULL	1	1
4500	SLC-CU001-SR000001-000006	NULL	Tri+ PCBs	TRI_PLUS_PCB	7.546	7.546	mg/kg	0.17	0.17	0.17	0.17	mg/kg	NULL	NULL	1	1
4501	SLC-CU001-SR000001-006012	NULL	AROCLOR 1016	12674-11-2	NULL	NULL	mg/kg	0.0085	0.0085	0.033	0.033	mg/kg	U	U	0	1
4502	SLC-CU001-SR000001-006012	NULL	AROCLOR 1221	11104-28-2	NULL	NULL	mg/kg	0.0085	0.0085	0.033	0.033	mg/kg	U	U	0	1
4503	SLC-CU001-SR000001-006012	NULL	AROCLOR 1232	11141-16-5	NULL	NULL	mg/kg	0.0085	0.0085	0.033	0.033	mg/kg	U	U	0	1
4504	SLC-CU001-SR000001-006012	NULL	AROCLOR 1242	53469-21-9	NULL	NULL	mg/kg	0.0085	0.0085	0.033	0.033	mg/kg	U	U	0	1
4505	SLC-CU001-SR000001-006012	NULL	AROCLOR 1248	12672-29-6	NULL	NULL	mg/kg	0.0085	0.0085	0.033	0.033	mg/kg	U	U	0	1
4506	SLC-CU001-SR000001-006012	NULL	AROCLOR 1254	11097-69-1	NULL	NULL	mg/kg	0.0085	0.0085	0.033	0.033	mg/kg	U	U	0	1
4507	SLC-CU001-SR000001-006012	NULL	AROCLOR 1260	11096-82-5	NULL	NULL	mg/kg	0.0085	0.0085	0.033	0.033	mg/kg	U	U	0	1
4508	SLC-CU001-SR000001-006012	NULL	Moisture Content	WC002	69.4	69.4	%	1	1	1	1	%	NULL	NULL	1	1
4509	SLC-CU001-SR000001-006012	NULL	Total PCBs	1336-36-3	NULL	NULL	mg/kg	0.0085	0.0085	0.13	0.13	mg/kg	U	U	0	1
4510	SLC-CU001-SR000001-006012	NULL	Tri+ PCBs	TRI_PLUS_PCB	0.008330001	0.008330001	mg/kg	0.0085	0.0085	0.0085	0.0085	mg/kg	NULL	U	0	1
4511	SLC-CU001-SR000001-012018	NULL	AROCLOR 1016	12674-11-2	NULL	NULL	mg/kg	0.0066	0.0066	0.025	0.025	mg/kg	U	U	0	1
4512	SLC-CU001-SR000001-012018	NULL	AROCLOR 1221	11104-28-2	NULL	NULL	mg/kg	0.0066	0.0066	0.025	0.025	mg/kg	U	U	0	1
4513	SLC-CU001-SR000001-012018	NULL	AROCLOR 1232	11141-16-5	NULL	NULL	mg/kg	0.0066	0.0066	0.025	0.025	mg/kg	U	U	0	1
4514	SLC-CU001-SR000001-012018	NULL	AROCLOR 1242	53469-21-9	NULL	NULL	mg/kg	0.0066	0.0066	0.025	0.025	mg/kg	U	U	0	1
4515	SLC-CU001-SR000001-012018	NULL	AROCLOR 1248	12672-29-6	NULL	NULL	mg/kg	0.0066	0.0066	0.025	0.025	mg/kg	U	U	0	1
4516	SLC-CU001-SR000001-012018	NULL	AROCLOR 1254	11097-69-1	NULL	NULL	mg/kg	0.0066	0.0066	0.025	0.025	mg/kg	U	U	0	1
4517	SLC-CU001-SR000001-012018	NULL	AROCLOR 1260	11096-82-5	NULL	NULL	mg/kg	0.0066	0.0066	0.025	0.025	mg/kg	U	U	0	1
4518	SLC-CU001-SR000001-012018	NULL	Moisture Content	WC002	60.4	60.4	%	1	1	1	1	%	NULL	NULL	1	1
4519	SLC-CU001-SR000001-012018	NULL	Total PCBs	1336-36-3	NULL	NULL	mg/kg	0.0066	0.0066	0.1	0.1	mg/kg	U	U	0	1
4520	SLC-CU001-SR000001-012018	NULL	Tri+ PCBs	TRI_PLUS_PCB	0.006468	0.006468	mg/kg	0.0066	0.0066	0.0066	0.0066	mg/kg	NULL	U	0	1
4521	SLC-CU001-SR000001-018024	NULL	AROCLOR 1016	12674-11-2	NULL	NULL	mg/kg	0.011	0.011	0.043	0.043	mg/kg	U	U	0	1
4522	SLC-CU001-SR000001-018024	NULL	AROCLOR 1221	11104-28-2	NULL	NULL	mg/kg	0.011	0.011	0.043	0.043	mg/kg	U	U	0	1
4523	SLC-CU001-SR000001-018024	NULL	AROCLOR 1232	11141-16-5	NULL	NULL	mg/kg	0.011	0.011	0.043	0.043	mg/kg	U	U	0	1
4524	SLC-CU001-SR000001-018024	NULL	AROCLOR 1242	53469-21-9	NULL	NULL	mg/kg	0.011	0.011	0.043	0.043	mg/kg	U	U	0	1
4525	SLC-CU001-SR000001-018024	NULL	AROCLOR 1248	12672-29-6	NULL	NULL	mg/kg	0.011	0.011	0.043	0.043	mg/kg	U	U	0	1
4526	SLC-CU001-SR000001-018024	NULL	AROCLOR 1254	11097-69-1	NULL	NULL	mg/kg	0.011	0.011	0.043	0.043	mg/kg	U	U	0	1
4527	SLC-CU001-SR000001-018024	NULL	AROCLOR 1260	11096-82-5	NULL	NULL	mg/kg	0.011	0.011	0.043	0.043	mg/kg	U	U	0	1
4528	SLC-CU001-SR000001-018024	NULL	Moisture Content	WC002	76.9	76.9	%	1	1	1	1	%	NULL	NULL	1	1
4529	SLC-CU001-SR000001-018024	NULL	Total PCBs	1336-36-3	NULL	NULL	mg/kg	0.011	0.011	0.17	0.17	mg/kg	U	U	0	1
4530	SLC-CU001-SR000001-018024	NULL	Tri+ PCBs	TRI_PLUS_PCB	0.01078	0.01078	mg/kg	0.011	0.011	0.011	0.011	mg/kg	NULL	U	0	1
4531	SLC-CU001-FI000002-000006	NULL	AROCLOR 1016	12674-11-2	NULL	NULL	mg/kg	0.28	0.28	0.69	0.69	mg/kg	U	U	0	1
4532	SLC-CU001-FI000002-000006	NULL	AROCLOR 1221	11104-28-2	16	16	mg/kg	0.28	0.28	0.69	0.69	mg/kg	NULL	NULL	1	1
4533	SLC-CU001-FI000002-000006	NULL	AROCLOR 1232	11141-16-5	NULL	NULL	mg/kg	0.28	0.28	0.69	0.69	mg/kg	U	U	0	1
4534	SLC-CU001-FI000002-000006	NULL	AROCLOR 1242	53469-21-9	4.9	4.9	mg/kg	0.28	0.28	0.69	0.69	mg/kg	NULL	NULL	1	1
4535	SLC-CU001-FI000002-000006	NULL	AROCLOR 1248	12672-29-6	NULL	NULL	mg/kg	0.28	0.28	0.69	0.69	mg/kg	U	U	0	1
4536	SLC-CU001-FI000002-000006	NULL	AROCLOR 1254	11097-69-1	NULL	NULL	mg/kg	0.28	0.28	0.69	0.69	mg/kg	U	U	0	1
4537	SLC-CU001-FI000002-000006	NULL	AROCLOR 1260	11096-82-5	NULL	NULL	mg/kg	0.28	0.28	0.69	0.69	mg/kg	U	U	0	1
4538	SLC-CU001-FI000002-000006	NULL	Moisture Content	WC002	42	42	%	0.02	0.02	0.02	0.02	%	NULL	NULL	1	1
4539	SLC-CU001-FI000002-000006	NULL	Total PCBs	1336-36-3	20.9	20.9	mg/kg	0.28	0.28	0.69	0.69	mg/kg	NULL	NULL	1	1
4540	SLC-CU001-FI000002-000006	NULL	Tri+ PCBs	TRI_PLUS_PCB	6.8264	6.8264	mg/kg	0.28	0.28	0.28	0.28	mg/kg	NULL	NULL	1	1
4541	SLC-CU001-FI000002-006012	NULL	AROCLOR 1016	12674-11-2	NULL	NULL	mg/kg	0.5	0.5	1.2	1.2	mg/kg	U	U	0	1
4542	SLC-CU001-FI000002-006012	NULL	AROCLOR 1221	11104-28-2	19	19	mg/kg	0.5	0.5	1.2	1.2	mg/kg	NULL	NULL	1	1
4543	SLC-CU001-FI000002-006012	NULL	AROCLOR 1232	11141-16-5	NULL	NULL	mg/kg	0.5	0.5	1.2	1.2	mg/kg	U	U	0	1
4544	SLC-CU001-FI000002-006012	NULL	AROCLOR 1242	53469-21-9	4.9	4.9	mg/kg	0.5	0.5	1.2	1.2	mg/kg	NULL	NULL	1	1
4545	SLC-CU001-FI000002-006012	NULL	AROCLOR 1248	12672-29-6	NULL	NULL	mg/kg	0.5	0.5	1.2	1.2	mg/kg	U	U	0	1
4546	SLC-CU001-FI000002-006012	NULL	AROCLOR 1254	11097-69-1	NULL	NULL	mg/kg	0.5	0.5	1.2	1.2	mg/kg	U	U	0	1
4547	SLC-CU001-FI000002-006012	NULL	AROCLOR 1260	11096-82-5	NULL	NULL	mg/kg	0.5	0.5	1.2	1.2	mg/kg	U	U	0	1
4548	SLC-CU001-FI000002-006012	NULL	Moisture Content	WC002	29	29	%	0.02	0.02	0.02	0.02	%	NULL	NULL	1	1
4549	SLC-CU001-FI000002-006012	NULL	Total PCBs	1336-36-3	23.9	23.9	mg/kg	0.5	0.5	1.2	1.2	mg/kg	NULL	NULL	1	1
4550	SLC-CU001-FI000002-006012	NULL	Tri+ PCBs	TRI_PLUS_PCB	7.3465	7.3465	mg/kg	0.5	0.5	0.5	0.5	mg/kg	NULL	NULL	1	1

Row ID	cu_id	node_id	dredge_pass	core_id	location_type	x_coord	y_coord	coord_system	sample_dt	collection_method	sample_name	sample_type	start_depth	end_depth	depth_unit
4551	RLC-CU001	SRN-CU001-042	Inventory	SLC-CU001-FI000002	Sediment Residual Core Location	735115.83	1616743.8	New York State Plane East (ft) NAD 83	7/17/09 11:03	Core	SLC-CU001-FI000002-012018	ENV	12	18	in
4552	RLC-CU001	SRN-CU001-042	Inventory	SLC-CU001-FI000002	Sediment Residual Core Location	735115.83	1616743.8	New York State Plane East (ft) NAD 83	7/17/09 11:03	Core	SLC-CU001-FI000002-012018	ENV	12	18	in
4553	RLC-CU001	SRN-CU001-042	Inventory	SLC-CU001-FI000002	Sediment Residual Core Location	735115.83	1616743.8	New York State Plane East (ft) NAD 83	7/17/09 11:03	Core	SLC-CU001-FI000002-012018	ENV	12	18	in
4554	RLC-CU001	SRN-CU001-042	Inventory	SLC-CU001-FI000002	Sediment Residual Core Location	735115.83	1616743.8	New York State Plane East (ft) NAD 83	7/17/09 11:03	Core	SLC-CU001-FI000002-012018	ENV	12	18	in
4555	RLC-CU001	SRN-CU001-042	Inventory	SLC-CU001-FI000002	Sediment Residual Core Location	735115.83	1616743.8	New York State Plane East (ft) NAD 83	7/17/09 11:03	Core	SLC-CU001-FI000002-012018	ENV	12	18	in
4556	RLC-CU001	SRN-CU001-042	Inventory	SLC-CU001-FI000002	Sediment Residual Core Location	735115.83	1616743.8	New York State Plane East (ft) NAD 83	7/17/09 11:03	Core	SLC-CU001-FI000002-012018	ENV	12	18	in
4557	RLC-CU001	SRN-CU001-042	Inventory	SLC-CU001-FI000002	Sediment Residual Core Location	735115.83	1616743.8	New York State Plane East (ft) NAD 83	7/17/09 11:03	Core	SLC-CU001-FI000002-012018	ENV	12	18	in
4558	RLC-CU001	SRN-CU001-042	Inventory	SLC-CU001-FI000002	Sediment Residual Core Location	735115.83	1616743.8	New York State Plane East (ft) NAD 83	7/17/09 11:03	Core	SLC-CU001-FI000002-012018	ENV	12	18	in
4559	RLC-CU001	SRN-CU001-042	Inventory	SLC-CU001-FI000002	Sediment Residual Core Location	735115.83	1616743.8	New York State Plane East (ft) NAD 83	7/17/09 11:03	Core	SLC-CU001-FI000002-012018	ENV	12	18	in
4560	RLC-CU001	SRN-CU001-042	Inventory	SLC-CU001-FI000002	Sediment Residual Core Location	735115.83	1616743.8	New York State Plane East (ft) NAD 83	7/17/09 11:03	Core	SLC-CU001-FI000002-012018	ENV	12	18	in
4561	RLC-CU001	SRN-CU001-042	Inventory	SLC-CU001-FI000002	Sediment Residual Core Location	735115.83	1616743.8	New York State Plane East (ft) NAD 83	7/17/09 11:03	Core	SLC-CU001-FI000002-018024	ENV	18	24	in
4562	RLC-CU001	SRN-CU001-042	Inventory	SLC-CU001-FI000002	Sediment Residual Core Location	735115.83	1616743.8	New York State Plane East (ft) NAD 83	7/17/09 11:03	Core	SLC-CU001-FI000002-018024	ENV	18	24	in
4563	RLC-CU001	SRN-CU001-042	Inventory	SLC-CU001-FI000002	Sediment Residual Core Location	735115.83	1616743.8	New York State Plane East (ft) NAD 83	7/17/09 11:03	Core	SLC-CU001-FI000002-018024	ENV	18	24	in
4564	RLC-CU001	SRN-CU001-042	Inventory	SLC-CU001-FI000002	Sediment Residual Core Location	735115.83	1616743.8	New York State Plane East (ft) NAD 83	7/17/09 11:03	Core	SLC-CU001-FI000002-018024	ENV	18	24	in
4565	RLC-CU001	SRN-CU001-042	Inventory	SLC-CU001-FI000002	Sediment Residual Core Location	735115.83	1616743.8	New York State Plane East (ft) NAD 83	7/17/09 11:03	Core	SLC-CU001-FI000002-018024	ENV	18	24	in
4566	RLC-CU001	SRN-CU001-042	Inventory	SLC-CU001-FI000002	Sediment Residual Core Location	735115.83	1616743.8	New York State Plane East (ft) NAD 83	7/17/09 11:03	Core	SLC-CU001-FI000002-018024	ENV	18	24	in
4567	RLC-CU001	SRN-CU001-042	Inventory	SLC-CU001-FI000002	Sediment Residual Core Location	735115.83	1616743.8	New York State Plane East (ft) NAD 83	7/17/09 11:03	Core	SLC-CU001-FI000002-018024	ENV	18	24	in
4568	RLC-CU001	SRN-CU001-042	Inventory	SLC-CU001-FI000002	Sediment Residual Core Location	735115.83	1616743.8	New York State Plane East (ft) NAD 83	7/17/09 11:03	Core	SLC-CU001-FI000002-018024	ENV	18	24	in
4569	RLC-CU001	SRN-CU001-042	Inventory	SLC-CU001-FI000002	Sediment Residual Core Location	735115.83	1616743.8	New York State Plane East (ft) NAD 83	7/17/09 11:03	Core	SLC-CU001-FI000002-018024	ENV	18	24	in
4570	RLC-CU001	SRN-CU001-042	Inventory	SLC-CU001-FI000002	Sediment Residual Core Location	735115.83	1616743.8	New York State Plane East (ft) NAD 83	7/17/09 11:03	Core	SLC-CU001-FI000002-018024	ENV	18	24	in
4571	RLC-CU001	SRN-CU001-042	Second Inventory	SLC-CU001-SI000002	Shoreline Core Location	735113.11	1616736.01	New York State Plane East (ft) NAD 83	9/22/09 11:44	Core	SLC-CU001-SI000002-000006	ENV	0	6	in
4572	RLC-CU001	SRN-CU001-042	Second Inventory	SLC-CU001-SI000002	Shoreline Core Location	735113.11	1616736.01	New York State Plane East (ft) NAD 83	9/22/09 11:44	Core	SLC-CU001-SI000002-000006	ENV	0	6	in
4573	RLC-CU001	SRN-CU001-042	Second Inventory	SLC-CU001-SI000002	Shoreline Core Location	735113.11	1616736.01	New York State Plane East (ft) NAD 83	9/22/09 11:44	Core	SLC-CU001-SI000002-000006	ENV	0	6	in
4574	RLC-CU001	SRN-CU001-042	Second Inventory	SLC-CU001-SI000002	Shoreline Core Location	735113.11	1616736.01	New York State Plane East (ft) NAD 83	9/22/09 11:44	Core	SLC-CU001-SI000002-000006	ENV	0	6	in
4575	RLC-CU001	SRN-CU001-042	Second Inventory	SLC-CU001-SI000002	Shoreline Core Location	735113.11	1616736.01	New York State Plane East (ft) NAD 83	9/22/09 11:44	Core	SLC-CU001-SI000002-000006	ENV	0	6	in
4576	RLC-CU001	SRN-CU001-042	Second Inventory	SLC-CU001-SI000002	Shoreline Core Location	735113.11	1616736.01	New York State Plane East (ft) NAD 83	9/22/09 11:44	Core	SLC-CU001-SI000002-000006	ENV	0	6	in
4577	RLC-CU001	SRN-CU001-042	Second Inventory	SLC-CU001-SI000002	Shoreline Core Location	735113.11	1616736.01	New York State Plane East (ft) NAD 83	9/22/09 11:44	Core	SLC-CU001-SI000002-000006	ENV	0	6	in
4578	RLC-CU001	SRN-CU001-042	Second Inventory	SLC-CU001-SI000002	Shoreline Core Location	735113.11	1616736.01	New York State Plane East (ft) NAD 83	9/22/09 11:44	Core	SLC-CU001-SI000002-000006	ENV	0	6	in
4579	RLC-CU001	SRN-CU001-042	Second Inventory	SLC-CU001-SI000002	Shoreline Core Location	735113.11	1616736.01	New York State Plane East (ft) NAD 83	9/22/09 11:44	Core	SLC-CU001-SI000002-000006	ENV	0	6	in
4580	RLC-CU001	SRN-CU001-042	Second Inventory	SLC-CU001-SI000002	Shoreline Core Location	735113.11	1616736.01	New York State Plane East (ft) NAD 83	9/22/09 11:44	Core	SLC-CU001-SI000002-000006	ENV	0	6	in
4581	RLC-CU001	SRN-CU001-042	Second Inventory	SLC-CU001-SI000002	Shoreline Core Location	735113.11	1616736.01	New York State Plane East (ft) NAD 83	9/22/09 11:44	Core	SLC-CU001-SI000002-006012	ENV	6	12	in
4582	RLC-CU001	SRN-CU001-042	Second Inventory	SLC-CU001-SI000002	Shoreline Core Location	735113.11	1616736.01	New York State Plane East (ft) NAD 83	9/22/09 11:44	Core	SLC-CU001-SI000002-006012	ENV	6	12	in
4583	RLC-CU001	SRN-CU001-042	Second Inventory	SLC-CU001-SI000002	Shoreline Core Location	735113.11	1616736.01	New York State Plane East (ft) NAD 83	9/22/09 11:44	Core	SLC-CU001-SI000002-006012	ENV	6	12	in
4584	RLC-CU001	SRN-CU001-042	Second Inventory	SLC-CU001-SI000002	Shoreline Core Location	735113.11	1616736.01	New York State Plane East (ft) NAD 83	9/22/09 11:44	Core	SLC-CU001-SI000002-006012	ENV	6	12	in
4585	RLC-CU001	SRN-CU001-042	Second Inventory	SLC-CU001-SI000002	Shoreline Core Location	735113.11	1616736.01	New York State Plane East (ft) NAD 83	9/22/09 11:44	Core	SLC-CU001-SI000002-006012	ENV	6	12	in
4586	RLC-CU001	SRN-CU001-042	Second Inventory	SLC-CU001-SI000002	Shoreline Core Location	735113.11	1616736.01	New York State Plane East (ft) NAD 83	9/22/09 11:44	Core	SLC-CU001-SI000002-006012	ENV	6	12	in
4587	RLC-CU001	SRN-CU001-042	Second Inventory	SLC-CU001-SI000002	Shoreline Core Location	735113.11	1616736.01	New York State Plane East (ft) NAD 83	9/22/09 11:44	Core	SLC-CU001-SI000002-006012	ENV	6	12	in
4588	RLC-CU001	SRN-CU001-042	Second Inventory	SLC-CU001-SI000002	Shoreline Core Location	735113.11	1616736.01	New York State Plane East (ft) NAD 83	9/22/09 11:44	Core	SLC-CU001-SI000002-006012	ENV	6	12	in
4589	RLC-CU001	SRN-CU001-042	Second Inventory	SLC-CU001-SI000002	Shoreline Core Location	735113.11	1616736.01	New York State Plane East (ft) NAD 83	9/22/09 11:44	Core	SLC-CU001-SI000002-006012	ENV	6	12	in
4590	RLC-CU001	SRN-CU001-042	Second Inventory	SLC-CU001-SI000002	Shoreline Core Location	735113.11	1616736.01	New York State Plane East (ft) NAD 83	9/22/09 11:44	Core	SLC-CU001-SI000002-006012	ENV	6	12	in
4591	RLC-CU001	SRN-CU001-042	Second Inventory	SLC-CU001-SI000002	Shoreline Core Location	735113.11	1616736.01	New York State Plane East (ft) NAD 83	9/22/09 11:44	Core	SLC-CU001-SI000002-012014	ENV	12	14	in
4592	RLC-CU001	SRN-CU001-042	Second Inventory	SLC-CU001-SI000002	Shoreline Core Location	735113.11	1616736.01	New York State Plane East (ft) NAD 83	9/22/09 11:44	Core	SLC-CU001-SI000002-012014	ENV	12	14	in
4593	RLC-CU001	SRN-CU001-042	Second Inventory	SLC-CU001-SI000002	Shoreline Core Location	735113.11	1616736.01	New York State Plane East (ft) NAD 83	9/22/09 11:44	Core	SLC-CU001-SI000002-012014	ENV	12	14	in
4594	RLC-CU001	SRN-CU001-042	Second Inventory	SLC-CU001-SI000002	Shoreline Core Location	735113.11	1616736.01	New York State Plane East (ft) NAD 83	9/22/09 11:44	Core	SLC-CU001-SI000002-012014	ENV	12	14	in
4595	RLC-CU001	SRN-CU001-042	Second Inventory	SLC-CU001-SI000002	Shoreline Core Location	735113.11	1616736.01	New York State Plane East (ft) NAD 83	9/22/09 11:44	Core	SLC-CU001-SI000002-012014	ENV	12	14	in
4596	RLC-CU001	SRN-CU001-042	Second Inventory	SLC-CU001-SI000002	Shoreline Core Location	735113.11	1616736.01	New York State Plane East (ft) NAD 83	9/22/09 11:44	Core	SLC-CU001-SI000002-012014	ENV	12	14	in
4597	RLC-CU001	SRN-CU001-042	Second Inventory	SLC-CU001-SI000002	Shoreline Core Location	735113.11	1616736.01	New York State Plane East (ft) NAD 83	9/22/09 11:44	Core	SLC-CU001-SI000002-012014	ENV	12	14	in
4598	RLC-CU001	SRN-CU001-042	Second Inventory	SLC-CU001-SI000002	Shoreline Core Location	735113.11	1616736.01	New York State Plane East (ft) NAD 83	9/22/09 11:44	Core	SLC-CU001-SI000002-012014	ENV	12	14	in
4599	RLC-CU001	SRN-CU001-042	Second Inventory	SLC-CU001-SI000002	Shoreline Core Location	735113.11	1616736.01	New York State Plane East (ft) NAD 83	9/22/09 11:44	Core	SLC-CU001-SI000002-012014	ENV	12	14	in
4600	RLC-CU001	SRN-CU001-042	Second Inventory	SLC-CU001-SI000002	Shoreline Core Location	735113.11	1616736.01	New York State Plane East (ft) NAD 83	9/22/09 11:44	Core	SLC-CU001-SI000002-012014	ENV	12	14	in
4601	RLC-CU001	SRN-CU001-042	Second Inventory	SLC-CU001-SI000002	Shoreline Core Location	735113.11	1616736.01	New York State Plane East (ft) NAD 83	9/22/09 11:44	Core	SLC-CU001-SI000002-014018	ENV	14	18	in
4602	RLC-CU001	SRN-CU001-042	Second Inventory	SLC-CU001-SI000002	Shoreline Core Location	735113.11	1616736.01	New York State Plane East (ft) NAD 83	9/22/09 11:44	Core	SLC-CU001-SI000002-014018	ENV	14	18	in
4603	RLC-CU001	SRN-CU001-042	Second Inventory	SLC-CU001-SI000002	Shoreline Core Location	735113.11	1616736.01	New York State Plane East (ft) NAD 83	9/22/09 11:44	Core	SLC-CU001-SI000002-014018	ENV	14	18	in
4604	RLC-CU001	SRN-CU001-042	Second Inventory	SLC-CU001-SI000002	Shoreline Core Location	735113.11	1616736.01	New York State Plane East (ft) NAD 83	9/22/09 11:44	Core	SLC-CU001-SI000002-014018	ENV	14	18	in
4605	RLC-CU001	SRN-CU001-042	Second Inventory	SLC-CU001-SI000002	Shoreline Core Location	735113.11	1616736.01	New York State Plane East (ft) NAD 83	9/22/09 11:44	Core	SLC-CU001-SI000002-014018	ENV	14	18	in
4606	RLC-CU001	SRN-CU001-042	Second Inventory	SLC-CU001-SI000002	Shoreline Core Location	735113.11	1616736.01	New York State Plane East (ft) NAD 83	9/22/09 11:44	Core	SLC-CU001-SI000002-014018	ENV	14	18	in
4607	RLC-CU001	SRN-CU001-042	Second Inventory	SLC-CU001-SI000002	Shoreline Core Location	735113.11	1616736.01	New York State Plane East (ft) NAD 83	9/22/09 11:44	Core	SLC-CU001-SI000002-014018	ENV	14	18	in
4608	RLC-CU001	SRN-CU001-042	Second Inventory	SLC-CU001-SI000002	Shoreline Core Location	735113.11	1616736.01	New York State Plane East (ft) NAD 83	9/22/09 11:44	Core	SLC-CU001-SI000002-014018	ENV	14	18	in
4609	RLC-CU001	SRN-CU001-042	Second Inventory	SLC-CU001-SI000002	Shoreline Core Location	735113.11	1616736.01	New York State Plane East (ft) NAD 83	9/22/09 11:44	Core	SLC-CU001-SI000002-014018	ENV	14	18	in
4610	RLC-CU001	SRN-CU001-042	Second Inventory	SLC-CU001-SI000002	Shoreline Core Location	735113.11	1616736.01	New York State Plane East (ft) NAD 83	9/22/09 11:44	Core	SLC-CU001-SI000002-014018	ENV	14	18	in
4611	RLC-CU001	SRN-CU001-042	Second Inventory	SLC-CU001-SI000002	Shoreline Core Location	735113.11	1616736.01	New York State Plane East (ft) NAD 83	9/22/09 11:44	Core	SLC-CU001-SI000002-018024	ENV	18	24	in
4612	RLC-CU001	SRN-CU001-042	Second Inventory	SLC-CU001-SI000002	Shoreline Core Location	735113.11	1616736.01	New York State Plane East (ft) NAD 83	9/22/09 11:44	Core	SLC-CU001-SI000002-018024	ENV	18	24	in
4613	RLC-CU001	SRN-CU001-042	Second Inventory	SLC-CU001-SI000002	Shoreline Core Location	735113.11	1616736.01	New York State Plane East (ft) NAD 83	9/22/09 11:44	Core	SLC-CU001-SI000002-018024	ENV	18	24	in
4614	RLC-CU001	SRN-CU001-042	Second Inventory	SLC-CU001-SI000002	Shoreline Core Location	735113.11	1616736.01	New York State Plane East (ft) NAD 83	9/22/09 11:44	Core	SLC-CU001-SI000002-018024	ENV	18	24	in
4615	RLC-CU001	SRN-CU001-042	Second Inventory	SLC-CU001-SI000002	Shoreline Core Location	735113.11	1616736.01	New York State Plane East (ft) NAD 83	9/22/09 11:44	Core	SLC-CU001-SI000002-018024	ENV	18	24	in

Row ID	sample_name	dup_parent_sample_name	analyte_name	cas_rn	Lab_Reported_Result	Verified_Result	result_unit	Lab_Reported_MDL	Verified_MDL	Lab_Reported_RL	Verified_RL	limit_unit	Lab_Reported_Qualifier	Verified_Qualifier	Detected	Reportable
4551	SLC-CU001-FI000002-012018	NULL	AROCLOR 1016	12674-11-2	NULL	NULL	mg/kg	0.0083	0.0083	0.02	0.02	mg/kg	U	U	0	1
4552	SLC-CU001-FI000002-012018	NULL	AROCLOR 1221	11104-28-2	0.081	0.081	mg/kg	0.0083	0.0083	0.02	0.02	mg/kg	NULL	NULL	1	1
4553	SLC-CU001-FI000002-012018	NULL	AROCLOR 1232	11141-16-5	NULL	NULL	mg/kg	0.0083	0.0083	0.02	0.02	mg/kg	U	U	0	1
4554	SLC-CU001-FI000002-012018	NULL	AROCLOR 1242	53469-21-9	0.026	0.026	mg/kg	0.0083	0.0083	0.02	0.02	mg/kg	NULL	NULL	1	1
4555	SLC-CU001-FI000002-012018	NULL	AROCLOR 1248	12672-29-6	NULL	NULL	mg/kg	0.0083	0.0083	0.02	0.02	mg/kg	U	U	0	1
4556	SLC-CU001-FI000002-012018	NULL	AROCLOR 1254	11097-69-1	NULL	NULL	mg/kg	0.0083	0.0083	0.02	0.02	mg/kg	U	U	0	1
4557	SLC-CU001-FI000002-012018	NULL	AROCLOR 1260	11096-82-5	NULL	NULL	mg/kg	0.0083	0.0083	0.02	0.02	mg/kg	U	U	0	1
4558	SLC-CU001-FI000002-012018	NULL	Moisture Content	WC002	33	33	%	0.019	0.019	0.019	0.019	%	NULL	NULL	1	1
4559	SLC-CU001-FI000002-012018	NULL	Total PCBs	1336-36-3	0.107	0.107	mg/kg	0.0083	0.0083	0.02	0.02	mg/kg	NULL	NULL	1	1
4560	SLC-CU001-FI000002-012018	NULL	Tri+ PCBs	TRI_PLUS_PCB	0.0387765	0.0387765	mg/kg	0.0083	0.0083	0.0083	0.0083	mg/kg	NULL	NULL	1	1
4561	SLC-CU001-FI000002-018024	NULL	AROCLOR 1016	12674-11-2	NULL	NULL	mg/kg	0.0083	0.0083	0.02	0.02	mg/kg	U	U	0	1
4562	SLC-CU001-FI000002-018024	NULL	AROCLOR 1221	11104-28-2	0.012	0.012	mg/kg	0.0083	0.0083	0.02	0.02	mg/kg	J	J	1	1
4563	SLC-CU001-FI000002-018024	NULL	AROCLOR 1232	11141-16-5	NULL	NULL	mg/kg	0.0083	0.0083	0.02	0.02	mg/kg	U	U	0	1
4564	SLC-CU001-FI000002-018024	NULL	AROCLOR 1242	53469-21-9	0.0099	0.0099	mg/kg	0.0083	0.0083	0.02	0.02	mg/kg	J	J	1	1
4565	SLC-CU001-FI000002-018024	NULL	AROCLOR 1248	12672-29-6	NULL	NULL	mg/kg	0.0083	0.0083	0.02	0.02	mg/kg	U	U	0	1
4566	SLC-CU001-FI000002-018024	NULL	AROCLOR 1254	11097-69-1	NULL	NULL	mg/kg	0.0083	0.0083	0.02	0.02	mg/kg	U	U	0	1
4567	SLC-CU001-FI000002-018024	NULL	AROCLOR 1260	11096-82-5	NULL	NULL	mg/kg	0.0083	0.0083	0.02	0.02	mg/kg	U	U	0	1
4568	SLC-CU001-FI000002-018024	NULL	Moisture Content	WC002	26	26	%	0.018	0.018	0.018	0.018	%	NULL	NULL	1	1
4569	SLC-CU001-FI000002-018024	NULL	Total PCBs	1336-36-3	0.0219	0.0219	mg/kg	0.0083	0.0083	0.02	0.02	mg/kg	NULL	NULL	1	1
4570	SLC-CU001-FI000002-018024	NULL	Tri+ PCBs	TRI_PLUS_PCB	0.0144655	0.0144655	mg/kg	0.0083	0.0083	0.0083	0.0083	mg/kg	NULL	NULL	1	1
4571	SLC-CU001-SI000002-000006	NULL	AROCLOR 1016	12674-11-2	NULL	NULL	mg/kg	0.12	0.12	0.29	0.29	mg/kg	U	U	0	1
4572	SLC-CU001-SI000002-000006	NULL	AROCLOR 1221	11104-28-2	6	6	mg/kg	0.12	0.12	0.29	0.29	mg/kg	NULL	NULL	1	1
4573	SLC-CU001-SI000002-000006	NULL	AROCLOR 1232	11141-16-5	NULL	NULL	mg/kg	0.12	0.12	0.29	0.29	mg/kg	U	U	0	1
4574	SLC-CU001-SI000002-000006	NULL	AROCLOR 1242	53469-21-9	5.1	5.1	mg/kg	0.12	0.12	0.29	0.29	mg/kg	NULL	NULL	1	1
4575	SLC-CU001-SI000002-000006	NULL	AROCLOR 1248	12672-29-6	NULL	NULL	mg/kg	0.12	0.12	0.29	0.29	mg/kg	U	U	0	1
4576	SLC-CU001-SI000002-000006	NULL	AROCLOR 1254	11097-69-1	NULL	NULL	mg/kg	0.12	0.12	0.29	0.29	mg/kg	U	U	0	1
4577	SLC-CU001-SI000002-000006	NULL	AROCLOR 1260	11096-82-5	NULL	NULL	mg/kg	0.12	0.12	0.29	0.29	mg/kg	U	U	0	1
4578	SLC-CU001-SI000002-000006	NULL	Moisture Content	WC002	32	32	%	0.019	0.019	0.019	0.019	%	NULL	NULL	1	1
4579	SLC-CU001-SI000002-000006	NULL	Total PCBs	1336-36-3	11.1	11.1	mg/kg	0.12	0.12	1.2	1.2	mg/kg	NULL	NULL	1	1
4580	SLC-CU001-SI000002-000006	NULL	Tri+ PCBs	TRI_PLUS_PCB	5.5356	5.5356	mg/kg	0.12	0.12	0.12	0.12	mg/kg	NULL	NULL	1	1
4581	SLC-CU001-SI000002-006012	NULL	AROCLOR 1016	12674-11-2	NULL	NULL	mg/kg	0.0031	0.0031	0.012	0.012	mg/kg	U	U	0	1
4582	SLC-CU001-SI000002-006012	NULL	AROCLOR 1221	11104-28-2	0.016	0.016	mg/kg	0.0031	0.0031	0.012	0.012	mg/kg	NULL	NULL	1	1
4583	SLC-CU001-SI000002-006012	NULL	AROCLOR 1232	11141-16-5	NULL	NULL	mg/kg	0.0031	0.0031	0.012	0.012	mg/kg	U	U	0	1
4584	SLC-CU001-SI000002-006012	NULL	AROCLOR 1242	53469-21-9	0.0089	0.0089	mg/kg	0.0031	0.0031	0.012	0.012	mg/kg	J	J	1	1
4585	SLC-CU001-SI000002-006012	NULL	AROCLOR 1248	12672-29-6	NULL	NULL	mg/kg	0.0031	0.0031	0.012	0.012	mg/kg	U	U	0	1
4586	SLC-CU001-SI000002-006012	NULL	AROCLOR 1254	11097-69-1	NULL	NULL	mg/kg	0.0031	0.0031	0.012	0.012	mg/kg	U	U	0	1
4587	SLC-CU001-SI000002-006012	NULL	AROCLOR 1260	11096-82-5	NULL	NULL	mg/kg	0.0031	0.0031	0.012	0.012	mg/kg	U	U	0	1
4588	SLC-CU001-SI000002-006012	NULL	Moisture Content	WC002	16.5	16.5	%	1	1	1	1	%	NULL	NULL	1	1
4589	SLC-CU001-SI000002-006012	NULL	Total PCBs	1336-36-3	0.025	0.025	mg/kg	0.0031	0.0031	0.048	0.048	mg/kg	J	J	1	1
4590	SLC-CU001-SI000002-006012	NULL	Tri+ PCBs	TRI_PLUS_PCB	0.0117495	0.0117495	mg/kg	0.0031	0.0031	0.0031	0.0031	mg/kg	NULL	NULL	1	1
4591	SLC-CU001-SI000002-012014	NULL	AROCLOR 1016	12674-11-2	NULL	NULL	mg/kg	0.0034	0.0034	0.013	0.013	mg/kg	U	U	0	1
4592	SLC-CU001-SI000002-012014	NULL	AROCLOR 1221	11104-28-2	NULL	NULL	mg/kg	0.0034	0.0034	0.013	0.013	mg/kg	U	U	0	1
4593	SLC-CU001-SI000002-012014	NULL	AROCLOR 1232	11141-16-5	NULL	NULL	mg/kg	0.0034	0.0034	0.013	0.013	mg/kg	U	U	0	1
4594	SLC-CU001-SI000002-012014	NULL	AROCLOR 1242	53469-21-9	NULL	NULL	mg/kg	0.0034	0.0034	0.013	0.013	mg/kg	U	U	0	1
4595	SLC-CU001-SI000002-012014	NULL	AROCLOR 1248	12672-29-6	NULL	NULL	mg/kg	0.0034	0.0034	0.013	0.013	mg/kg	U	U	0	1
4596	SLC-CU001-SI000002-012014	NULL	AROCLOR 1254	11097-69-1	NULL	NULL	mg/kg	0.0034	0.0034	0.013	0.013	mg/kg	U	U	0	1
4597	SLC-CU001-SI000002-012014	NULL	AROCLOR 1260	11096-82-5	NULL	NULL	mg/kg	0.0034	0.0034	0.013	0.013	mg/kg	U	U	0	1
4598	SLC-CU001-SI000002-012014	NULL	Moisture Content	WC002	22.6	22.6	%	1	1	1	1	%	NULL	NULL	1	1
4599	SLC-CU001-SI000002-012014	NULL	Total PCBs	1336-36-3	NULL	NULL	mg/kg	0.0034	0.0034	0.052	0.052	mg/kg	U	U	0	1
4600	SLC-CU001-SI000002-012014	NULL	Tri+ PCBs	TRI_PLUS_PCB	0.003332	0.003332	mg/kg	0.0034	0.0034	0.0034	0.0034	mg/kg	NULL	U	0	1
4601	SLC-CU001-SI000002-014018	NULL	AROCLOR 1016	12674-11-2	NULL	NULL	mg/kg	0.0036	0.0036	0.014	0.014	mg/kg	U	U	0	1
4602	SLC-CU001-SI000002-014018	NULL	AROCLOR 1221	11104-28-2	NULL	NULL	mg/kg	0.0036	0.0036	0.014	0.014	mg/kg	U	U	0	1
4603	SLC-CU001-SI000002-014018	NULL	AROCLOR 1232	11141-16-5	NULL	NULL	mg/kg	0.0036	0.0036	0.014	0.014	mg/kg	U	U	0	1
4604	SLC-CU001-SI000002-014018	NULL	AROCLOR 1242	53469-21-9	NULL	NULL	mg/kg	0.0036	0.0036	0.014	0.014	mg/kg	U	U	0	1
4605	SLC-CU001-SI000002-014018	NULL	AROCLOR 1248	12672-29-6	NULL	NULL	mg/kg	0.0036	0.0036	0.014	0.014	mg/kg	U	U	0	1
4606	SLC-CU001-SI000002-014018	NULL	AROCLOR 1254	11097-69-1	NULL	NULL	mg/kg	0.0036	0.0036	0.014	0.014	mg/kg	U	U	0	1
4607	SLC-CU001-SI000002-014018	NULL	AROCLOR 1260	11096-82-5	NULL	NULL	mg/kg	0.0036	0.0036	0.014	0.014	mg/kg	U	U	0	1
4608	SLC-CU001-SI000002-014018	NULL	Moisture Content	WC002	28.1	28.1	%	1	1	1	1	%	NULL	NULL	1	1
4609	SLC-CU001-SI000002-014018	NULL	Total PCBs	1336-36-3	NULL	NULL	mg/kg	0.0036	0.0036	0.056	0.056	mg/kg	U	U	0	1
4610	SLC-CU001-SI000002-014018	NULL	Tri+ PCBs	TRI_PLUS_PCB	0.003528	0.003528	mg/kg	0.0036	0.0036	0.0036	0.0036	mg/kg	NULL	U	0	1
4611	SLC-CU001-SI000002-018024	NULL	AROCLOR 1016	12674-11-2	NULL	NULL	mg/kg	0.0037	0.0037	0.014	0.014	mg/kg	U	U	0	1
4612	SLC-CU001-SI000002-018024	NULL	AROCLOR 1221	11104-28-2	NULL	NULL	mg/kg	0.0037	0.0037	0.014	0.014	mg/kg	U	U	0	1
4613	SLC-CU001-SI000002-018024	NULL	AROCLOR 1232	11141-16-5	NULL	NULL	mg/kg	0.0037	0.0037	0.014	0.014	mg/kg	U	U	0	1
4614	SLC-CU001-SI000002-018024	NULL	AROCLOR 1242	53469-21-9	NULL	NULL	mg/kg	0.0037	0.0037	0.014	0.014	mg/kg	U	U	0	1
4615	SLC-CU001-SI000002-018024	NULL	AROCLOR 1248	12672-29-6	NULL	NULL	mg/kg	0.0037	0.0037	0.014	0.014	mg/kg	U	U	0	1

CU-01 Residual Core Data
(All Dredging Passes)

Row ID	cu_id	node_id	dredge_pass	core_id	location_type	x_coord	y_coord	coord_system	sample_dt	collection_method	sample_name	sample_type	start_depth	end_depth	depth_unit
4616	RLC-CU001	SRN-CU001-042	Second Inventory	SLC-CU001-SI000002	Shoreline Core Location	735113.11	1616736.01	New York State Plane East (ft) NAD 83	9/22/09 11:44	Core	SLC-CU001-SI000002-018024	ENV	18	24	in
4617	RLC-CU001	SRN-CU001-042	Second Inventory	SLC-CU001-SI000002	Shoreline Core Location	735113.11	1616736.01	New York State Plane East (ft) NAD 83	9/22/09 11:44	Core	SLC-CU001-SI000002-018024	ENV	18	24	in
4618	RLC-CU001	SRN-CU001-042	Second Inventory	SLC-CU001-SI000002	Shoreline Core Location	735113.11	1616736.01	New York State Plane East (ft) NAD 83	9/22/09 11:44	Core	SLC-CU001-SI000002-018024	ENV	18	24	in
4619	RLC-CU001	SRN-CU001-042	Second Inventory	SLC-CU001-SI000002	Shoreline Core Location	735113.11	1616736.01	New York State Plane East (ft) NAD 83	9/22/09 11:44	Core	SLC-CU001-SI000002-018024	ENV	18	24	in
4620	RLC-CU001	SRN-CU001-042	Second Inventory	SLC-CU001-SI000002	Shoreline Core Location	735113.11	1616736.01	New York State Plane East (ft) NAD 83	9/22/09 11:44	Core	SLC-CU001-SI000002-018024	ENV	18	24	in
4621	RLC-CU001	SRN-CU001-042	Second Residual	SLC-CU001-SR000002	Shoreline Core Location	735113.67	1616735.9	New York State Plane East (ft) NAD 83	10/15/09 13:53	Core	SLC-CU001-SR000002-000006	ENV	0	6	in
4622	RLC-CU001	SRN-CU001-042	Second Residual	SLC-CU001-SR000002	Shoreline Core Location	735113.67	1616735.9	New York State Plane East (ft) NAD 83	10/15/09 13:53	Core	SLC-CU001-SR000002-000006	ENV	0	6	in
4623	RLC-CU001	SRN-CU001-042	Second Residual	SLC-CU001-SR000002	Shoreline Core Location	735113.67	1616735.9	New York State Plane East (ft) NAD 83	10/15/09 13:53	Core	SLC-CU001-SR000002-000006	ENV	0	6	in
4624	RLC-CU001	SRN-CU001-042	Second Residual	SLC-CU001-SR000002	Shoreline Core Location	735113.67	1616735.9	New York State Plane East (ft) NAD 83	10/15/09 13:53	Core	SLC-CU001-SR000002-000006	ENV	0	6	in
4625	RLC-CU001	SRN-CU001-042	Second Residual	SLC-CU001-SR000002	Shoreline Core Location	735113.67	1616735.9	New York State Plane East (ft) NAD 83	10/15/09 13:53	Core	SLC-CU001-SR000002-000006	ENV	0	6	in
4626	RLC-CU001	SRN-CU001-042	Second Residual	SLC-CU001-SR000002	Shoreline Core Location	735113.67	1616735.9	New York State Plane East (ft) NAD 83	10/15/09 13:53	Core	SLC-CU001-SR000002-000006	ENV	0	6	in
4627	RLC-CU001	SRN-CU001-042	Second Residual	SLC-CU001-SR000002	Shoreline Core Location	735113.67	1616735.9	New York State Plane East (ft) NAD 83	10/15/09 13:53	Core	SLC-CU001-SR000002-000006	ENV	0	6	in
4628	RLC-CU001	SRN-CU001-042	Second Residual	SLC-CU001-SR000002	Shoreline Core Location	735113.67	1616735.9	New York State Plane East (ft) NAD 83	10/15/09 13:53	Core	SLC-CU001-SR000002-000006	ENV	0	6	in
4629	RLC-CU001	SRN-CU001-042	Second Residual	SLC-CU001-SR000002	Shoreline Core Location	735113.67	1616735.9	New York State Plane East (ft) NAD 83	10/15/09 13:53	Core	SLC-CU001-SR000002-000006	ENV	0	6	in
4630	RLC-CU001	SRN-CU001-042	Second Residual	SLC-CU001-SR000002	Shoreline Core Location	735113.67	1616735.9	New York State Plane East (ft) NAD 83	10/15/09 13:53	Core	SLC-CU001-SR000002-000006	ENV	0	6	in
4631	RLC-CU001	SRN-CU001-042	Second Residual	SLC-CU001-SR000002	Shoreline Core Location	735113.67	1616735.9	New York State Plane East (ft) NAD 83	10/15/09 13:53	Core	SLC-CU001-SR000002-006009	ENV	6	9	in
4632	RLC-CU001	SRN-CU001-042	Second Residual	SLC-CU001-SR000002	Shoreline Core Location	735113.67	1616735.9	New York State Plane East (ft) NAD 83	10/15/09 13:53	Core	SLC-CU001-SR000002-006009	ENV	6	9	in
4633	RLC-CU001	SRN-CU001-042	Second Residual	SLC-CU001-SR000002	Shoreline Core Location	735113.67	1616735.9	New York State Plane East (ft) NAD 83	10/15/09 13:53	Core	SLC-CU001-SR000002-006009	ENV	6	9	in
4634	RLC-CU001	SRN-CU001-042	Second Residual	SLC-CU001-SR000002	Shoreline Core Location	735113.67	1616735.9	New York State Plane East (ft) NAD 83	10/15/09 13:53	Core	SLC-CU001-SR000002-006009	ENV	6	9	in
4635	RLC-CU001	SRN-CU001-042	Second Residual	SLC-CU001-SR000002	Shoreline Core Location	735113.67	1616735.9	New York State Plane East (ft) NAD 83	10/15/09 13:53	Core	SLC-CU001-SR000002-006009	ENV	6	9	in
4636	RLC-CU001	SRN-CU001-042	Second Residual	SLC-CU001-SR000002	Shoreline Core Location	735113.67	1616735.9	New York State Plane East (ft) NAD 83	10/15/09 13:53	Core	SLC-CU001-SR000002-006009	ENV	6	9	in
4637	RLC-CU001	SRN-CU001-042	Second Residual	SLC-CU001-SR000002	Shoreline Core Location	735113.67	1616735.9	New York State Plane East (ft) NAD 83	10/15/09 13:53	Core	SLC-CU001-SR000002-006009	ENV	6	9	in
4638	RLC-CU001	SRN-CU001-042	Second Residual	SLC-CU001-SR000002	Shoreline Core Location	735113.67	1616735.9	New York State Plane East (ft) NAD 83	10/15/09 13:53	Core	SLC-CU001-SR000002-006009	ENV	6	9	in
4639	RLC-CU001	SRN-CU001-042	Second Residual	SLC-CU001-SR000002	Shoreline Core Location	735113.67	1616735.9	New York State Plane East (ft) NAD 83	10/15/09 13:53	Core	SLC-CU001-SR000002-006009	ENV	6	9	in
4640	RLC-CU001	SRN-CU001-042	Second Residual	SLC-CU001-SR000002	Shoreline Core Location	735113.67	1616735.9	New York State Plane East (ft) NAD 83	10/15/09 13:53	Core	SLC-CU001-SR000002-006009	ENV	6	9	in
4641	RLC-CU001	SRN-CU001-043	Inventory	SLC-CU001-FI000003	Shoreline Core Location	735481.62	1616724.64	New York State Plane East (ft) NAD 83	7/17/09 8:42	Core	SLC-CU001-FI000003-000006	ENV	0	6	in
4642	RLC-CU001	SRN-CU001-043	Inventory	SLC-CU001-FI000003	Shoreline Core Location	735481.62	1616724.64	New York State Plane East (ft) NAD 83	7/17/09 8:42	Core	SLC-CU001-FI000003-000006	ENV	0	6	in
4643	RLC-CU001	SRN-CU001-043	Inventory	SLC-CU001-FI000003	Shoreline Core Location	735481.62	1616724.64	New York State Plane East (ft) NAD 83	7/17/09 8:42	Core	SLC-CU001-FI000003-000006	ENV	0	6	in
4644	RLC-CU001	SRN-CU001-043	Inventory	SLC-CU001-FI000003	Shoreline Core Location	735481.62	1616724.64	New York State Plane East (ft) NAD 83	7/17/09 8:42	Core	SLC-CU001-FI000003-000006	ENV	0	6	in
4645	RLC-CU001	SRN-CU001-043	Inventory	SLC-CU001-FI000003	Shoreline Core Location	735481.62	1616724.64	New York State Plane East (ft) NAD 83	7/17/09 8:42	Core	SLC-CU001-FI000003-000006	ENV	0	6	in
4646	RLC-CU001	SRN-CU001-043	Inventory	SLC-CU001-FI000003	Shoreline Core Location	735481.62	1616724.64	New York State Plane East (ft) NAD 83	7/17/09 8:42	Core	SLC-CU001-FI000003-000006	ENV	0	6	in
4647	RLC-CU001	SRN-CU001-043	Inventory	SLC-CU001-FI000003	Shoreline Core Location	735481.62	1616724.64	New York State Plane East (ft) NAD 83	7/17/09 8:42	Core	SLC-CU001-FI000003-000006	ENV	0	6	in
4648	RLC-CU001	SRN-CU001-043	Inventory	SLC-CU001-FI000003	Shoreline Core Location	735481.62	1616724.64	New York State Plane East (ft) NAD 83	7/17/09 8:42	Core	SLC-CU001-FI000003-000006	ENV	0	6	in
4649	RLC-CU001	SRN-CU001-043	Inventory	SLC-CU001-FI000003	Shoreline Core Location	735481.62	1616724.64	New York State Plane East (ft) NAD 83	7/17/09 8:42	Core	SLC-CU001-FI000003-000006	ENV	0	6	in
4650	RLC-CU001	SRN-CU001-043	Inventory	SLC-CU001-FI000003	Shoreline Core Location	735481.62	1616724.64	New York State Plane East (ft) NAD 83	7/17/09 8:42	Core	SLC-CU001-FI000003-000006	ENV	0	6	in
4651	RLC-CU001	SRN-CU001-043	Inventory	SLC-CU001-FI000003	Shoreline Core Location	735481.62	1616724.64	New York State Plane East (ft) NAD 83	7/17/09 8:42	Core	SLC-CU001-FI000003-006012	ENV	6	12	in
4652	RLC-CU001	SRN-CU001-043	Inventory	SLC-CU001-FI000003	Shoreline Core Location	735481.62	1616724.64	New York State Plane East (ft) NAD 83	7/17/09 8:42	Core	SLC-CU001-FI000003-006012	ENV	6	12	in
4653	RLC-CU001	SRN-CU001-043	Inventory	SLC-CU001-FI000003	Shoreline Core Location	735481.62	1616724.64	New York State Plane East (ft) NAD 83	7/17/09 8:42	Core	SLC-CU001-FI000003-006012	ENV	6	12	in
4654	RLC-CU001	SRN-CU001-043	Inventory	SLC-CU001-FI000003	Shoreline Core Location	735481.62	1616724.64	New York State Plane East (ft) NAD 83	7/17/09 8:42	Core	SLC-CU001-FI000003-006012	ENV	6	12	in
4655	RLC-CU001	SRN-CU001-043	Inventory	SLC-CU001-FI000003	Shoreline Core Location	735481.62	1616724.64	New York State Plane East (ft) NAD 83	7/17/09 8:42	Core	SLC-CU001-FI000003-006012	ENV	6	12	in
4656	RLC-CU001	SRN-CU001-043	Inventory	SLC-CU001-FI000003	Shoreline Core Location	735481.62	1616724.64	New York State Plane East (ft) NAD 83	7/17/09 8:42	Core	SLC-CU001-FI000003-006012	ENV	6	12	in
4657	RLC-CU001	SRN-CU001-043	Inventory	SLC-CU001-FI000003	Shoreline Core Location	735481.62	1616724.64	New York State Plane East (ft) NAD 83	7/17/09 8:42	Core	SLC-CU001-FI000003-006012	ENV	6	12	in
4658	RLC-CU001	SRN-CU001-043	Inventory	SLC-CU001-FI000003	Shoreline Core Location	735481.62	1616724.64	New York State Plane East (ft) NAD 83	7/17/09 8:42	Core	SLC-CU001-FI000003-006012	ENV	6	12	in
4659	RLC-CU001	SRN-CU001-043	Inventory	SLC-CU001-FI000003	Shoreline Core Location	735481.62	1616724.64	New York State Plane East (ft) NAD 83	7/17/09 8:42	Core	SLC-CU001-FI000003-006012	ENV	6	12	in
4660	RLC-CU001	SRN-CU001-043	Inventory	SLC-CU001-FI000003	Shoreline Core Location	735481.62	1616724.64	New York State Plane East (ft) NAD 83	7/17/09 8:42	Core	SLC-CU001-FI000003-006012	ENV	6	12	in
4661	RLC-CU001	SRN-CU001-043	Inventory	SLC-CU001-FI000003	Shoreline Core Location	735481.62	1616724.64	New York State Plane East (ft) NAD 83	7/17/09 8:42	Core	SLC-CU001-FI000003-012018	ENV	12	18	in
4662	RLC-CU001	SRN-CU001-043	Inventory	SLC-CU001-FI000003	Shoreline Core Location	735481.62	1616724.64	New York State Plane East (ft) NAD 83	7/17/09 8:42	Core	SLC-CU001-FI000003-012018	ENV	12	18	in
4663	RLC-CU001	SRN-CU001-043	Inventory	SLC-CU001-FI000003	Shoreline Core Location	735481.62	1616724.64	New York State Plane East (ft) NAD 83	7/17/09 8:42	Core	SLC-CU001-FI000003-012018	ENV	12	18	in
4664	RLC-CU001	SRN-CU001-043	Inventory	SLC-CU001-FI000003	Shoreline Core Location	735481.62	1616724.64	New York State Plane East (ft) NAD 83	7/17/09 8:42	Core	SLC-CU001-FI000003-012018	ENV	12	18	in
4665	RLC-CU001	SRN-CU001-043	Inventory	SLC-CU001-FI000003	Shoreline Core Location	735481.62	1616724.64	New York State Plane East (ft) NAD 83	7/17/09 8:42	Core	SLC-CU001-FI000003-012018	ENV	12	18	in
4666	RLC-CU001	SRN-CU001-043	Inventory	SLC-CU001-FI000003	Shoreline Core Location	735481.62	1616724.64	New York State Plane East (ft) NAD 83	7/17/09 8:42	Core	SLC-CU001-FI000003-012018	ENV	12	18	in
4667	RLC-CU001	SRN-CU001-043	Inventory	SLC-CU001-FI000003	Shoreline Core Location	735481.62	1616724.64	New York State Plane East (ft) NAD 83	7/17/09 8:42	Core	SLC-CU001-FI000003-012018	ENV	12	18	in
4668	RLC-CU001	SRN-CU001-043	Inventory	SLC-CU001-FI000003	Shoreline Core Location	735481.62	1616724.64	New York State Plane East (ft) NAD 83	7/17/09 8:42	Core	SLC-CU001-FI000003-012018	ENV	12	18	in
4669	RLC-CU001	SRN-CU001-043	Inventory	SLC-CU001-FI000003	Shoreline Core Location	735481.62	1616724.64	New York State Plane East (ft) NAD 83	7/17/09 8:42	Core	SLC-CU001-FI000003-012018	ENV	12	18	in
4670	RLC-CU001	SRN-CU001-043	Inventory	SLC-CU001-FI000003	Shoreline Core Location	735481.62	1616724.64	New York State Plane East (ft) NAD 83	7/17/09 8:42	Core	SLC-CU001-FI000003-012018	ENV	12	18	in
4671	RLC-CU001	SRN-CU001-043	Inventory	SLC-CU001-FI000003	Shoreline Core Location	735481.62	1616724.64	New York State Plane East (ft) NAD 83	7/17/09 8:42	Core	SLC-CU001-FI000003-BD0001	DUP	0	6	in
4672	RLC-CU001	SRN-CU001-043	Inventory	SLC-CU001-FI000003	Shoreline Core Location	735481.62	1616724.64	New York State Plane East (ft) NAD 83	7/17/09 8:42	Core	SLC-CU001-FI000003-BD0001	DUP	0	6	in
4673	RLC-CU001	SRN-CU001-043	Inventory	SLC-CU001-FI000003	Shoreline Core Location	735481.62	1616724.64	New York State Plane East (ft) NAD 83	7/17/09 8:42	Core	SLC-CU001-FI000003-BD0001	DUP	0	6	in
4674	RLC-CU001	SRN-CU001-043	Inventory	SLC-CU001-FI000003	Shoreline Core Location	735481.62	1616724.64	New York State Plane East (ft) NAD 83	7/17/09 8:42	Core	SLC-CU001-FI000003-BD0001	DUP	0	6	in
4675	RLC-CU001	SRN-CU001-043	Inventory	SLC-CU001-FI000003	Shoreline Core Location	735481.62	1616724.64	New York State Plane East (ft) NAD 83	7/17/09 8:42	Core	SLC-CU001-FI000003-BD0001	DUP	0	6	in
4676	RLC-CU001	SRN-CU001-043	Inventory	SLC-CU001-FI000003	Shoreline Core Location	735481.62	1616724.64	New York State Plane East (ft) NAD 83	7/17/09 8:42	Core	SLC-CU001-FI000003-BD0001	DUP	0	6	in
4677	RLC-CU001	SRN-CU001-043	Inventory	SLC-CU001-FI000003	Shoreline Core Location	735481.62	1616724.64	New York State Plane East (ft) NAD 83	7/17/09 8:42	Core	SLC-CU001-FI000003-BD0001	DUP	0	6	in
4678	RLC-CU001	SRN-CU001-043	Inventory	SLC-CU001-FI000003	Shoreline Core Location	735481.62	1616724.64	New York State Plane East (ft) NAD 83	7/17/09 8:42	Core	SLC-CU001-FI000003-BD0001	DUP	0	6	in
4679	RLC-CU001	SRN-CU001-043	Inventory	SLC-CU001-FI000003	Shoreline Core Location	735481.62	1616724.64	New York State Plane East (ft) NAD 83	7/17/09 8:42	Core	SLC-CU001-FI000003-BD0001	DUP	0	6	in
4680	RLC-CU001	SRN-CU001-043	Inventory	SLC-CU001-FI000003	Shoreline Core Location	735481.62	1616724.64	New York State Plane East (ft) NAD 83	7/17/09 8:42	Core	SLC-CU001-FI000003-BD0001	DUP	0	6	in

Row ID	sample_name	dup_parent_sample_name	analyte_name	cas_rn	Lab_Reported_Result	Verified_Result	result_unit	Lab_Reported_MDL	Verified_MDL	Lab_Reported_RL	Verified_RL	limit_unit	Lab_Reported_Qualifier	Verified_Qualifier	Detected	Reportable
4616	SLC-CU001-SI000002-018024	NULL	AROCLOR 1254	11097-69-1	NULL	NULL	mg/kg	0.0037	0.0037	0.014	0.014	mg/kg	U	U	0	1
4617	SLC-CU001-SI000002-018024	NULL	AROCLOR 1260	11096-82-5	NULL	NULL	mg/kg	0.0037	0.0037	0.014	0.014	mg/kg	U	U	0	1
4618	SLC-CU001-SI000002-018024	NULL	Moisture Content	WC002	29.2	29.2	%	1	1	1	1	%	NULL	NULL	1	1
4619	SLC-CU001-SI000002-018024	NULL	Total PCBs	1336-36-3	NULL	NULL	mg/kg	0.0037	0.0037	0.056	0.056	mg/kg	U	U	0	1
4620	SLC-CU001-SI000002-018024	NULL	Tri+ PCBs	TRI_PLUS_PCB	0.003626	0.003626	mg/kg	0.0037	0.0037	0.0037	0.0037	mg/kg	NULL	U	0	1
4621	SLC-CU001-SR000002-000006	NULL	AROCLOR 1016	12674-11-2	NULL	NULL	mg/kg	0.0048	0.0048	0.012	0.012	mg/kg	U	U	0	1
4622	SLC-CU001-SR000002-000006	NULL	AROCLOR 1221	11104-28-2	0.041	0.041	mg/kg	0.0048	0.0048	0.012	0.012	mg/kg	NULL	NULL	1	1
4623	SLC-CU001-SR000002-000006	NULL	AROCLOR 1232	11141-16-5	NULL	NULL	mg/kg	0.0048	0.0048	0.012	0.012	mg/kg	U	U	0	1
4624	SLC-CU001-SR000002-000006	NULL	AROCLOR 1242	53469-21-9	0.072	0.072	mg/kg	0.0048	0.0048	0.012	0.012	mg/kg	NULL	NULL	1	1
4625	SLC-CU001-SR000002-000006	NULL	AROCLOR 1248	12672-29-6	NULL	NULL	mg/kg	0.0048	0.0048	0.012	0.012	mg/kg	U	U	0	1
4626	SLC-CU001-SR000002-000006	NULL	AROCLOR 1254	11097-69-1	NULL	NULL	mg/kg	0.0048	0.0048	0.012	0.012	mg/kg	U	U	0	1
4627	SLC-CU001-SR000002-000006	NULL	AROCLOR 1260	11096-82-5	NULL	NULL	mg/kg	0.0048	0.0048	0.012	0.012	mg/kg	U	U	0	1
4628	SLC-CU001-SR000002-000006	NULL	Moisture Content	WC002	15	15	%	0.019	0.019	0.019	0.019	%	NULL	NULL	1	1
4629	SLC-CU001-SR000002-000006	NULL	Total PCBs	1336-36-3	0.113	0.113	mg/kg	0.0048	0.0048	0.047	0.047	mg/kg	NULL	NULL	1	1
4630	SLC-CU001-SR000002-000006	NULL	Tri+ PCBs	TRI_PLUS_PCB	0.07344399	0.07344399	mg/kg	0.0048	0.0048	0.0048	0.0048	mg/kg	NULL	NULL	1	1
4631	SLC-CU001-SR000002-006009	NULL	AROCLOR 1016	12674-11-2	NULL	NULL	mg/kg	0.0031	0.0031	0.012	0.012	mg/kg	U	U	0	1
4632	SLC-CU001-SR000002-006009	NULL	AROCLOR 1221	11104-28-2	NULL	NULL	mg/kg	0.0031	0.0031	0.012	0.012	mg/kg	U	U	0	1
4633	SLC-CU001-SR000002-006009	NULL	AROCLOR 1232	11141-16-5	NULL	NULL	mg/kg	0.0031	0.0031	0.012	0.012	mg/kg	U	U	0	1
4634	SLC-CU001-SR000002-006009	NULL	AROCLOR 1242	53469-21-9	NULL	NULL	mg/kg	0.0031	0.0031	0.012	0.012	mg/kg	U	U	0	1
4635	SLC-CU001-SR000002-006009	NULL	AROCLOR 1248	12672-29-6	NULL	NULL	mg/kg	0.0031	0.0031	0.012	0.012	mg/kg	U	U	0	1
4636	SLC-CU001-SR000002-006009	NULL	AROCLOR 1254	11097-69-1	NULL	NULL	mg/kg	0.0031	0.0031	0.012	0.012	mg/kg	U	U	0	1
4637	SLC-CU001-SR000002-006009	NULL	AROCLOR 1260	11096-82-5	NULL	NULL	mg/kg	0.0031	0.0031	0.012	0.012	mg/kg	U	U	0	1
4638	SLC-CU001-SR000002-006009	NULL	Moisture Content	WC002	15.1	15.1	%	1	1	1	1	%	NULL	NULL	1	1
4639	SLC-CU001-SR000002-006009	NULL	Total PCBs	1336-36-3	NULL	NULL	mg/kg	0.0031	0.0031	0.047	0.047	mg/kg	U	U	0	1
4640	SLC-CU001-SR000002-006009	NULL	Tri+ PCBs	TRI_PLUS_PCB	0.003038	0.003038	mg/kg	0.0031	0.0031	0.0031	0.0031	mg/kg	NULL	U	0	1
4641	SLC-CU001-FI000003-000006	NULL	AROCLOR 1016	12674-11-2	NULL	NULL	mg/kg	0.06	0.06	0.14	0.14	mg/kg	U	U	0	1
4642	SLC-CU001-FI000003-000006	NULL	AROCLOR 1221	11104-28-2	0.92	0.92	mg/kg	0.06	0.06	0.14	0.14	mg/kg	NULL	NULL	1	1
4643	SLC-CU001-FI000003-000006	NULL	AROCLOR 1232	11141-16-5	NULL	NULL	mg/kg	0.06	0.06	0.14	0.14	mg/kg	U	U	0	1
4644	SLC-CU001-FI000003-000006	NULL	AROCLOR 1242	53469-21-9	1.4	1.4	mg/kg	0.06	0.06	0.14	0.14	mg/kg	NULL	NULL	1	1
4645	SLC-CU001-FI000003-000006	NULL	AROCLOR 1248	12672-29-6	NULL	NULL	mg/kg	0.06	0.06	0.14	0.14	mg/kg	U	U	0	1
4646	SLC-CU001-FI000003-000006	NULL	AROCLOR 1254	11097-69-1	NULL	NULL	mg/kg	0.06	0.06	0.14	0.14	mg/kg	U	U	0	1
4647	SLC-CU001-FI000003-000006	NULL	AROCLOR 1260	11096-82-5	NULL	NULL	mg/kg	0.06	0.06	0.14	0.14	mg/kg	U	U	0	1
4648	SLC-CU001-FI000003-000006	NULL	Moisture Content	WC002	33	33	%	0.02	0.02	0.02	0.02	%	NULL	NULL	1	1
4649	SLC-CU001-FI000003-000006	NULL	Total PCBs	1336-36-3	2.32	2.32	mg/kg	0.06	0.06	0.14	0.14	mg/kg	NULL	NULL	1	1
4650	SLC-CU001-FI000003-000006	NULL	Tri+ PCBs	TRI_PLUS_PCB	1.4301	1.4301	mg/kg	0.06	0.06	0.06	0.06	mg/kg	NULL	NULL	1	1
4651	SLC-CU001-FI000003-006012	NULL	AROCLOR 1016	12674-11-2	NULL	NULL	mg/kg	0.0083	0.0083	0.02	0.02	mg/kg	U	U	0	1
4652	SLC-CU001-FI000003-006012	NULL	AROCLOR 1221	11104-28-2	NULL	NULL	mg/kg	0.0083	0.0083	0.02	0.02	mg/kg	U	U	0	1
4653	SLC-CU001-FI000003-006012	NULL	AROCLOR 1232	11141-16-5	NULL	NULL	mg/kg	0.0083	0.0083	0.02	0.02	mg/kg	U	U	0	1
4654	SLC-CU001-FI000003-006012	NULL	AROCLOR 1242	53469-21-9	NULL	NULL	mg/kg	0.0083	0.0083	0.02	0.02	mg/kg	U	U	0	1
4655	SLC-CU001-FI000003-006012	NULL	AROCLOR 1248	12672-29-6	NULL	NULL	mg/kg	0.0083	0.0083	0.02	0.02	mg/kg	U	U	0	1
4656	SLC-CU001-FI000003-006012	NULL	AROCLOR 1254	11097-69-1	NULL	NULL	mg/kg	0.0083	0.0083	0.02	0.02	mg/kg	U	U	0	1
4657	SLC-CU001-FI000003-006012	NULL	AROCLOR 1260	11096-82-5	NULL	NULL	mg/kg	0.0083	0.0083	0.02	0.02	mg/kg	U	U	0	1
4658	SLC-CU001-FI000003-006012	NULL	Moisture Content	WC002	28	28	%	0.019	0.019	0.019	0.019	%	NULL	NULL	1	1
4659	SLC-CU001-FI000003-006012	NULL	Total PCBs	1336-36-3	NULL	NULL	mg/kg	0.0083	0.0083	0.02	0.02	mg/kg	U	U	0	1
4660	SLC-CU001-FI000003-006012	NULL	Tri+ PCBs	TRI_PLUS_PCB	0.008134	0.008134	mg/kg	0.0083	0.0083	0.0083	0.0083	mg/kg	NULL	U	0	1
4661	SLC-CU001-FI000003-012018	NULL	AROCLOR 1016	12674-11-2	NULL	NULL	mg/kg	0.0083	0.0083	0.02	0.02	mg/kg	U	U	0	1
4662	SLC-CU001-FI000003-012018	NULL	AROCLOR 1221	11104-28-2	NULL	NULL	mg/kg	0.0083	0.0083	0.02	0.02	mg/kg	U	U	0	1
4663	SLC-CU001-FI000003-012018	NULL	AROCLOR 1232	11141-16-5	NULL	NULL	mg/kg	0.0083	0.0083	0.02	0.02	mg/kg	U	U	0	1
4664	SLC-CU001-FI000003-012018	NULL	AROCLOR 1242	53469-21-9	NULL	NULL	mg/kg	0.0083	0.0083	0.02	0.02	mg/kg	U	U	0	1
4665	SLC-CU001-FI000003-012018	NULL	AROCLOR 1248	12672-29-6	NULL	NULL	mg/kg	0.0083	0.0083	0.02	0.02	mg/kg	U	U	0	1
4666	SLC-CU001-FI000003-012018	NULL	AROCLOR 1254	11097-69-1	NULL	NULL	mg/kg	0.0083	0.0083	0.02	0.02	mg/kg	U	U	0	1
4667	SLC-CU001-FI000003-012018	NULL	AROCLOR 1260	11096-82-5	NULL	NULL	mg/kg	0.0083	0.0083	0.02	0.02	mg/kg	U	U	0	1
4668	SLC-CU001-FI000003-012018	NULL	Moisture Content	WC002	24	24	%	0.019	0.019	0.019	0.019	%	NULL	NULL	1	1
4669	SLC-CU001-FI000003-012018	NULL	Total PCBs	1336-36-3	NULL	NULL	mg/kg	0.0083	0.0083	0.02	0.02	mg/kg	U	U	0	1
4670	SLC-CU001-FI000003-012018	NULL	Tri+ PCBs	TRI_PLUS_PCB	0.008134	0.008134	mg/kg	0.0083	0.0083	0.0083	0.0083	mg/kg	NULL	U	0	1
4671	SLC-CU001-FI000003-BD0001	SLC-CU001-FI000003-000006	AROCLOR 1016	12674-11-2	NULL	NULL	mg/kg	0.035	0.035	0.085	0.085	mg/kg	U	U	0	1
4672	SLC-CU001-FI000003-BD0001	SLC-CU001-FI000003-000006	AROCLOR 1221	11104-28-2	1	1	mg/kg	0.035	0.035	0.085	0.085	mg/kg	NULL	NULL	1	1
4673	SLC-CU001-FI000003-BD0001	SLC-CU001-FI000003-000006	AROCLOR 1232	11141-16-5	NULL	NULL	mg/kg	0.035	0.035	0.085	0.085	mg/kg	U	U	0	1
4674	SLC-CU001-FI000003-BD0001	SLC-CU001-FI000003-000006	AROCLOR 1242	53469-21-9	1.1	1.1	mg/kg	0.035	0.035	0.085	0.085	mg/kg	NULL	NULL	1	1
4675	SLC-CU001-FI000003-BD0001	SLC-CU001-FI000003-000006	AROCLOR 1248	12672-29-6	NULL	NULL	mg/kg	0.035	0.035	0.085	0.085	mg/kg	U	U	0	1
4676	SLC-CU001-FI000003-BD0001	SLC-CU001-FI000003-000006	AROCLOR 1254	11097-69-1	NULL	NULL	mg/kg	0.035	0.035	0.085	0.085	mg/kg	U	U	0	1
4677	SLC-CU001-FI000003-BD0001	SLC-CU001-FI000003-000006	AROCLOR 1260	11096-82-5	NULL	NULL	mg/kg	0.035	0.035	0.085	0.085	mg/kg	U	U	0	1
4678	SLC-CU001-FI000003-BD0001	SLC-CU001-FI000003-000006	Moisture Content	WC002	31	31	%	0.02	0.02	0.02	0.02	%	NULL	NULL	1	1
4679	SLC-CU001-FI000003-BD0001	SLC-CU001-FI000003-000006	Total PCBs	1336-36-3	2.1	2.1	mg/kg	0.035	0.035	0.085	0.085	mg/kg	NULL	NULL	1	1
4680	SLC-CU001-FI000003-BD0001	SLC-CU001-FI000003-000006	Tri+ PCBs	TRI_PLUS_PCB	1.156925	1.156925	mg/kg	0.035	0.035	0.035	0.035	mg/kg	NULL	NULL	1	1

Row ID	cu_id	node_id	dredge_pass	core_id	location_type	x_coord	y_coord	coord_system	sample_dt	collection_method	sample_name	sample_type	start_depth	end_depth	depth_unit
4681	RLC-CU001	SRN-CU001-043	Second Inventory	SLC-CU001-SI000003	Shoreline Core Location	735481.13	1616724.91	New York State Plane East (ft) NAD 83	9/18/09 12:50	Core	SLC-CU001-SI000003-000006	ENV	0	6	in
4682	RLC-CU001	SRN-CU001-043	Second Inventory	SLC-CU001-SI000003	Shoreline Core Location	735481.13	1616724.91	New York State Plane East (ft) NAD 83	9/18/09 12:50	Core	SLC-CU001-SI000003-000006	ENV	0	6	in
4683	RLC-CU001	SRN-CU001-043	Second Inventory	SLC-CU001-SI000003	Shoreline Core Location	735481.13	1616724.91	New York State Plane East (ft) NAD 83	9/18/09 12:50	Core	SLC-CU001-SI000003-000006	ENV	0	6	in
4684	RLC-CU001	SRN-CU001-043	Second Inventory	SLC-CU001-SI000003	Shoreline Core Location	735481.13	1616724.91	New York State Plane East (ft) NAD 83	9/18/09 12:50	Core	SLC-CU001-SI000003-000006	ENV	0	6	in
4685	RLC-CU001	SRN-CU001-043	Second Inventory	SLC-CU001-SI000003	Shoreline Core Location	735481.13	1616724.91	New York State Plane East (ft) NAD 83	9/18/09 12:50	Core	SLC-CU001-SI000003-000006	ENV	0	6	in
4686	RLC-CU001	SRN-CU001-043	Second Inventory	SLC-CU001-SI000003	Shoreline Core Location	735481.13	1616724.91	New York State Plane East (ft) NAD 83	9/18/09 12:50	Core	SLC-CU001-SI000003-000006	ENV	0	6	in
4687	RLC-CU001	SRN-CU001-043	Second Inventory	SLC-CU001-SI000003	Shoreline Core Location	735481.13	1616724.91	New York State Plane East (ft) NAD 83	9/18/09 12:50	Core	SLC-CU001-SI000003-000006	ENV	0	6	in
4688	RLC-CU001	SRN-CU001-043	Second Inventory	SLC-CU001-SI000003	Shoreline Core Location	735481.13	1616724.91	New York State Plane East (ft) NAD 83	9/18/09 12:50	Core	SLC-CU001-SI000003-000006	ENV	0	6	in
4689	RLC-CU001	SRN-CU001-043	Second Inventory	SLC-CU001-SI000003	Shoreline Core Location	735481.13	1616724.91	New York State Plane East (ft) NAD 83	9/18/09 12:50	Core	SLC-CU001-SI000003-000006	ENV	0	6	in
4690	RLC-CU001	SRN-CU001-043	Second Inventory	SLC-CU001-SI000003	Shoreline Core Location	735481.13	1616724.91	New York State Plane East (ft) NAD 83	9/18/09 12:50	Core	SLC-CU001-SI000003-000006	ENV	0	6	in
4691	RLC-CU001	SRN-CU001-043	Second Inventory	SLC-CU001-SI000003	Shoreline Core Location	735481.13	1616724.91	New York State Plane East (ft) NAD 83	9/18/09 12:50	Core	SLC-CU001-SI000003-006012	ENV	6	12	in
4692	RLC-CU001	SRN-CU001-043	Second Inventory	SLC-CU001-SI000003	Shoreline Core Location	735481.13	1616724.91	New York State Plane East (ft) NAD 83	9/18/09 12:50	Core	SLC-CU001-SI000003-006012	ENV	6	12	in
4693	RLC-CU001	SRN-CU001-043	Second Inventory	SLC-CU001-SI000003	Shoreline Core Location	735481.13	1616724.91	New York State Plane East (ft) NAD 83	9/18/09 12:50	Core	SLC-CU001-SI000003-006012	ENV	6	12	in
4694	RLC-CU001	SRN-CU001-043	Second Inventory	SLC-CU001-SI000003	Shoreline Core Location	735481.13	1616724.91	New York State Plane East (ft) NAD 83	9/18/09 12:50	Core	SLC-CU001-SI000003-006012	ENV	6	12	in
4695	RLC-CU001	SRN-CU001-043	Second Inventory	SLC-CU001-SI000003	Shoreline Core Location	735481.13	1616724.91	New York State Plane East (ft) NAD 83	9/18/09 12:50	Core	SLC-CU001-SI000003-006012	ENV	6	12	in
4696	RLC-CU001	SRN-CU001-043	Second Inventory	SLC-CU001-SI000003	Shoreline Core Location	735481.13	1616724.91	New York State Plane East (ft) NAD 83	9/18/09 12:50	Core	SLC-CU001-SI000003-006012	ENV	6	12	in
4697	RLC-CU001	SRN-CU001-043	Second Inventory	SLC-CU001-SI000003	Shoreline Core Location	735481.13	1616724.91	New York State Plane East (ft) NAD 83	9/18/09 12:50	Core	SLC-CU001-SI000003-006012	ENV	6	12	in
4698	RLC-CU001	SRN-CU001-043	Second Inventory	SLC-CU001-SI000003	Shoreline Core Location	735481.13	1616724.91	New York State Plane East (ft) NAD 83	9/18/09 12:50	Core	SLC-CU001-SI000003-006012	ENV	6	12	in
4699	RLC-CU001	SRN-CU001-043	Second Inventory	SLC-CU001-SI000003	Shoreline Core Location	735481.13	1616724.91	New York State Plane East (ft) NAD 83	9/18/09 12:50	Core	SLC-CU001-SI000003-006012	ENV	6	12	in
4700	RLC-CU001	SRN-CU001-043	Second Inventory	SLC-CU001-SI000003	Shoreline Core Location	735481.13	1616724.91	New York State Plane East (ft) NAD 83	9/18/09 12:50	Core	SLC-CU001-SI000003-006012	ENV	6	12	in
4701	RLC-CU001	SRN-CU001-043	Second Residual	SLC-CU001-SR000003	Shoreline Core Location	735485.01	1616723.22	New York State Plane East (ft) NAD 83	10/15/09 13:28	Core	SLC-CU001-SR000003-000002	ENV	0	2	in
4702	RLC-CU001	SRN-CU001-043	Second Residual	SLC-CU001-SR000003	Shoreline Core Location	735485.01	1616723.22	New York State Plane East (ft) NAD 83	10/15/09 13:28	Core	SLC-CU001-SR000003-000002	ENV	0	2	in
4703	RLC-CU001	SRN-CU001-043	Second Residual	SLC-CU001-SR000003	Shoreline Core Location	735485.01	1616723.22	New York State Plane East (ft) NAD 83	10/15/09 13:28	Core	SLC-CU001-SR000003-000002	ENV	0	2	in
4704	RLC-CU001	SRN-CU001-043	Second Residual	SLC-CU001-SR000003	Shoreline Core Location	735485.01	1616723.22	New York State Plane East (ft) NAD 83	10/15/09 13:28	Core	SLC-CU001-SR000003-000002	ENV	0	2	in
4705	RLC-CU001	SRN-CU001-043	Second Residual	SLC-CU001-SR000003	Shoreline Core Location	735485.01	1616723.22	New York State Plane East (ft) NAD 83	10/15/09 13:28	Core	SLC-CU001-SR000003-000002	ENV	0	2	in
4706	RLC-CU001	SRN-CU001-043	Second Residual	SLC-CU001-SR000003	Shoreline Core Location	735485.01	1616723.22	New York State Plane East (ft) NAD 83	10/15/09 13:28	Core	SLC-CU001-SR000003-000002	ENV	0	2	in
4707	RLC-CU001	SRN-CU001-043	Second Residual	SLC-CU001-SR000003	Shoreline Core Location	735485.01	1616723.22	New York State Plane East (ft) NAD 83	10/15/09 13:28	Core	SLC-CU001-SR000003-000002	ENV	0	2	in
4708	RLC-CU001	SRN-CU001-043	Second Residual	SLC-CU001-SR000003	Shoreline Core Location	735485.01	1616723.22	New York State Plane East (ft) NAD 83	10/15/09 13:28	Core	SLC-CU001-SR000003-000002	ENV	0	2	in
4709	RLC-CU001	SRN-CU001-043	Second Residual	SLC-CU001-SR000003	Shoreline Core Location	735485.01	1616723.22	New York State Plane East (ft) NAD 83	10/15/09 13:28	Core	SLC-CU001-SR000003-000002	ENV	0	2	in
4710	RLC-CU001	SRN-CU001-043	Second Residual	SLC-CU001-SR000003	Shoreline Core Location	735485.01	1616723.22	New York State Plane East (ft) NAD 83	10/15/09 13:28	Core	SLC-CU001-SR000003-000002	ENV	0	2	in
4711	RLC-CU001	SRN-CU001-043	Second Residual	SLC-CU001-SR000003	Shoreline Core Location	735485.01	1616723.22	New York State Plane East (ft) NAD 83	10/15/09 13:28	Core	SLC-CU001-SR000003-002006	ENV	2	6	in
4712	RLC-CU001	SRN-CU001-043	Second Residual	SLC-CU001-SR000003	Shoreline Core Location	735485.01	1616723.22	New York State Plane East (ft) NAD 83	10/15/09 13:28	Core	SLC-CU001-SR000003-002006	ENV	2	6	in
4713	RLC-CU001	SRN-CU001-043	Second Residual	SLC-CU001-SR000003	Shoreline Core Location	735485.01	1616723.22	New York State Plane East (ft) NAD 83	10/15/09 13:28	Core	SLC-CU001-SR000003-002006	ENV	2	6	in
4714	RLC-CU001	SRN-CU001-043	Second Residual	SLC-CU001-SR000003	Shoreline Core Location	735485.01	1616723.22	New York State Plane East (ft) NAD 83	10/15/09 13:28	Core	SLC-CU001-SR000003-002006	ENV	2	6	in
4715	RLC-CU001	SRN-CU001-043	Second Residual	SLC-CU001-SR000003	Shoreline Core Location	735485.01	1616723.22	New York State Plane East (ft) NAD 83	10/15/09 13:28	Core	SLC-CU001-SR000003-002006	ENV	2	6	in
4716	RLC-CU001	SRN-CU001-043	Second Residual	SLC-CU001-SR000003	Shoreline Core Location	735485.01	1616723.22	New York State Plane East (ft) NAD 83	10/15/09 13:28	Core	SLC-CU001-SR000003-002006	ENV	2	6	in
4717	RLC-CU001	SRN-CU001-043	Second Residual	SLC-CU001-SR000003	Shoreline Core Location	735485.01	1616723.22	New York State Plane East (ft) NAD 83	10/15/09 13:28	Core	SLC-CU001-SR000003-002006	ENV	2	6	in
4718	RLC-CU001	SRN-CU001-043	Second Residual	SLC-CU001-SR000003	Shoreline Core Location	735485.01	1616723.22	New York State Plane East (ft) NAD 83	10/15/09 13:28	Core	SLC-CU001-SR000003-002006	ENV	2	6	in
4719	RLC-CU001	SRN-CU001-043	Second Residual	SLC-CU001-SR000003	Shoreline Core Location	735485.01	1616723.22	New York State Plane East (ft) NAD 83	10/15/09 13:28	Core	SLC-CU001-SR000003-002006	ENV	2	6	in
4720	RLC-CU001	SRN-CU001-043	Second Residual	SLC-CU001-SR000003	Shoreline Core Location	735485.01	1616723.22	New York State Plane East (ft) NAD 83	10/15/09 13:28	Core	SLC-CU001-SR000003-002006	ENV	2	6	in
4721	RLC-CU001	SRN-CU001-043	Second Residual	SLC-CU001-SR000003	Shoreline Core Location	735485.01	1616723.22	New York State Plane East (ft) NAD 83	10/15/09 13:28	Core	SLC-CU001-SR000003-006012	ENV	6	12	in
4722	RLC-CU001	SRN-CU001-043	Second Residual	SLC-CU001-SR000003	Shoreline Core Location	735485.01	1616723.22	New York State Plane East (ft) NAD 83	10/15/09 13:28	Core	SLC-CU001-SR000003-006012	ENV	6	12	in
4723	RLC-CU001	SRN-CU001-043	Second Residual	SLC-CU001-SR000003	Shoreline Core Location	735485.01	1616723.22	New York State Plane East (ft) NAD 83	10/15/09 13:28	Core	SLC-CU001-SR000003-006012	ENV	6	12	in
4724	RLC-CU001	SRN-CU001-043	Second Residual	SLC-CU001-SR000003	Shoreline Core Location	735485.01	1616723.22	New York State Plane East (ft) NAD 83	10/15/09 13:28	Core	SLC-CU001-SR000003-006012	ENV	6	12	in
4725	RLC-CU001	SRN-CU001-043	Second Residual	SLC-CU001-SR000003	Shoreline Core Location	735485.01	1616723.22	New York State Plane East (ft) NAD 83	10/15/09 13:28	Core	SLC-CU001-SR000003-006012	ENV	6	12	in
4726	RLC-CU001	SRN-CU001-043	Second Residual	SLC-CU001-SR000003	Shoreline Core Location	735485.01	1616723.22	New York State Plane East (ft) NAD 83	10/15/09 13:28	Core	SLC-CU001-SR000003-006012	ENV	6	12	in
4727	RLC-CU001	SRN-CU001-043	Second Residual	SLC-CU001-SR000003	Shoreline Core Location	735485.01	1616723.22	New York State Plane East (ft) NAD 83	10/15/09 13:28	Core	SLC-CU001-SR000003-006012	ENV	6	12	in
4728	RLC-CU001	SRN-CU001-043	Second Residual	SLC-CU001-SR000003	Shoreline Core Location	735485.01	1616723.22	New York State Plane East (ft) NAD 83	10/15/09 13:28	Core	SLC-CU001-SR000003-006012	ENV	6	12	in
4729	RLC-CU001	SRN-CU001-043	Second Residual	SLC-CU001-SR000003	Shoreline Core Location	735485.01	1616723.22	New York State Plane East (ft) NAD 83	10/15/09 13:28	Core	SLC-CU001-SR000003-006012	ENV	6	12	in
4730	RLC-CU001	SRN-CU001-043	Second Residual	SLC-CU001-SR000003	Shoreline Core Location	735485.01	1616723.22	New York State Plane East (ft) NAD 83	10/15/09 13:28	Core	SLC-CU001-SR000003-006012	ENV	6	12	in

Row ID	sample_name	dup_parent_sample_name	analyte_name	cas_rn	Lab_Reported_Result	Verified_Result	result_unit	Lab_Reported_MDL	Verified_MDL	Lab_Reported_RL	Verified_RL	limit_unit	Lab_Reported_Qualifier	Verified_Qualifier	Detected	Reportable
4681	SLC-CU001-SI000003-000006	NULL	AROCLOR 1016	12674-11-2	NULL	NULL	mg/kg	0.0052	0.0052	0.013	0.013	mg/kg	U	U	0	1
4682	SLC-CU001-SI000003-000006	NULL	AROCLOR 1221	11104-28-2	0.011	0.011	mg/kg	0.0052	0.0052	0.013	0.013	mg/kg	J	J	1	1
4683	SLC-CU001-SI000003-000006	NULL	AROCLOR 1232	11141-16-5	NULL	NULL	mg/kg	0.0052	0.0052	0.013	0.013	mg/kg	U	U	0	1
4684	SLC-CU001-SI000003-000006	NULL	AROCLOR 1242	53469-21-9	0.013	0.013	mg/kg	0.0052	0.0052	0.013	0.013	mg/kg	NULL	NULL	1	1
4685	SLC-CU001-SI000003-000006	NULL	AROCLOR 1248	12672-29-6	NULL	NULL	mg/kg	0.0052	0.0052	0.013	0.013	mg/kg	U	U	0	1
4686	SLC-CU001-SI000003-000006	NULL	AROCLOR 1254	11097-69-1	NULL	NULL	mg/kg	0.0052	0.0052	0.013	0.013	mg/kg	U	U	0	1
4687	SLC-CU001-SI000003-000006	NULL	AROCLOR 1260	11096-82-5	NULL	NULL	mg/kg	0.0052	0.0052	0.013	0.013	mg/kg	U	U	0	1
4688	SLC-CU001-SI000003-000006	NULL	Moisture Content	WC002	22	22	%	0.019	0.019	0.019	0.019	%	NULL	NULL	1	1
4689	SLC-CU001-SI000003-000006	NULL	Total PCBs	1336-36-3	0.024	0.024	mg/kg	0.0052	0.0052	0.05	0.05	mg/kg	J	J	1	1
4690	SLC-CU001-SI000003-000006	NULL	Tri+ PCBs	TRI_PLUS_PCB	0.015736	0.015736	mg/kg	0.0052	0.0052	0.0052	0.0052	mg/kg	NULL	NULL	1	1
4691	SLC-CU001-SI000003-006012	NULL	AROCLOR 1016	12674-11-2	NULL	NULL	mg/kg	0.0037	0.0037	0.014	0.014	mg/kg	U	U	0	1
4692	SLC-CU001-SI000003-006012	NULL	AROCLOR 1221	11104-28-2	NULL	NULL	mg/kg	0.0037	0.0037	0.014	0.014	mg/kg	U	U	0	1
4693	SLC-CU001-SI000003-006012	NULL	AROCLOR 1232	11141-16-5	NULL	NULL	mg/kg	0.0037	0.0037	0.014	0.014	mg/kg	U	U	0	1
4694	SLC-CU001-SI000003-006012	NULL	AROCLOR 1242	53469-21-9	NULL	NULL	mg/kg	0.0037	0.0037	0.014	0.014	mg/kg	U	U	0	1
4695	SLC-CU001-SI000003-006012	NULL	AROCLOR 1248	12672-29-6	NULL	NULL	mg/kg	0.0037	0.0037	0.014	0.014	mg/kg	U	U	0	1
4696	SLC-CU001-SI000003-006012	NULL	AROCLOR 1254	11097-69-1	NULL	NULL	mg/kg	0.0037	0.0037	0.014	0.014	mg/kg	U	U	0	1
4697	SLC-CU001-SI000003-006012	NULL	AROCLOR 1260	11096-82-5	NULL	NULL	mg/kg	0.0037	0.0037	0.014	0.014	mg/kg	U	U	0	1
4698	SLC-CU001-SI000003-006012	NULL	Moisture Content	WC002	29.8	29.8	%	1	1	1	1	%	NULL	NULL	1	1
4699	SLC-CU001-SI000003-006012	NULL	Total PCBs	1336-36-3	NULL	NULL	mg/kg	0.0037	0.0037	0.057	0.057	mg/kg	U	U	0	1
4700	SLC-CU001-SI000003-006012	NULL	Tri+ PCBs	TRI_PLUS_PCB	0.003626	0.003626	mg/kg	0.0037	0.0037	0.0037	0.0037	mg/kg	NULL	U	0	1
4701	SLC-CU001-SR000003-000002	NULL	AROCLOR 1016	12674-11-2	NULL	NULL	mg/kg	0.012	0.012	0.028	0.028	mg/kg	U	U	0	1
4702	SLC-CU001-SR000003-000002	NULL	AROCLOR 1221	11104-28-2	0.24	0.24	mg/kg	0.012	0.012	0.028	0.028	mg/kg	NULL	NULL	1	1
4703	SLC-CU001-SR000003-000002	NULL	AROCLOR 1232	11141-16-5	NULL	NULL	mg/kg	0.012	0.012	0.028	0.028	mg/kg	U	U	0	1
4704	SLC-CU001-SR000003-000002	NULL	AROCLOR 1242	53469-21-9	0.25	0.25	mg/kg	0.012	0.012	0.028	0.028	mg/kg	NULL	NULL	1	1
4705	SLC-CU001-SR000003-000002	NULL	AROCLOR 1248	12672-29-6	NULL	NULL	mg/kg	0.012	0.012	0.028	0.028	mg/kg	U	U	0	1
4706	SLC-CU001-SR000003-000002	NULL	AROCLOR 1254	11097-69-1	NULL	NULL	mg/kg	0.012	0.012	0.028	0.028	mg/kg	U	U	0	1
4707	SLC-CU001-SR000003-000002	NULL	AROCLOR 1260	11096-82-5	NULL	NULL	mg/kg	0.012	0.012	0.028	0.028	mg/kg	U	U	0	1
4708	SLC-CU001-SR000003-000002	NULL	Moisture Content	WC002	29	29	%	0.02	0.02	0.02	0.02	%	NULL	NULL	1	1
4709	SLC-CU001-SR000003-000002	NULL	Total PCBs	1336-36-3	0.49	0.49	mg/kg	0.012	0.012	0.11	0.11	mg/kg	NULL	NULL	1	1
4710	SLC-CU001-SR000003-000002	NULL	Tri+ PCBs	TRI_PLUS_PCB	0.26656	0.26656	mg/kg	0.012	0.012	0.012	0.012	mg/kg	NULL	NULL	1	1
4711	SLC-CU001-SR000003-002006	NULL	AROCLOR 1016	12674-11-2	NULL	NULL	mg/kg	0.0053	0.0053	0.013	0.013	mg/kg	U	U	0	1
4712	SLC-CU001-SR000003-002006	NULL	AROCLOR 1221	11104-28-2	0.039	0.039	mg/kg	0.0053	0.0053	0.013	0.013	mg/kg	NULL	NULL	1	1
4713	SLC-CU001-SR000003-002006	NULL	AROCLOR 1232	11141-16-5	NULL	NULL	mg/kg	0.0053	0.0053	0.013	0.013	mg/kg	U	U	0	1
4714	SLC-CU001-SR000003-002006	NULL	AROCLOR 1242	53469-21-9	0.043	0.043	mg/kg	0.0053	0.0053	0.013	0.013	mg/kg	NULL	NULL	1	1
4715	SLC-CU001-SR000003-002006	NULL	AROCLOR 1248	12672-29-6	NULL	NULL	mg/kg	0.0053	0.0053	0.013	0.013	mg/kg	U	U	0	1
4716	SLC-CU001-SR000003-002006	NULL	AROCLOR 1254	11097-69-1	NULL	NULL	mg/kg	0.0053	0.0053	0.013	0.013	mg/kg	U	U	0	1
4717	SLC-CU001-SR000003-002006	NULL	AROCLOR 1260	11096-82-5	NULL	NULL	mg/kg	0.0053	0.0053	0.013	0.013	mg/kg	U	U	0	1
4718	SLC-CU001-SR000003-002006	NULL	Moisture Content	WC002	23	23	%	0.02	0.02	0.02	0.02	%	NULL	NULL	1	1
4719	SLC-CU001-SR000003-002006	NULL	Total PCBs	1336-36-3	0.082	0.082	mg/kg	0.0053	0.0053	0.051	0.051	mg/kg	NULL	NULL	1	1
4720	SLC-CU001-SR000003-002006	NULL	Tri+ PCBs	TRI_PLUS_PCB	0.0470015	0.0470015	mg/kg	0.0053	0.0053	0.0053	0.0053	mg/kg	NULL	NULL	1	1
4721	SLC-CU001-SR000003-006012	NULL	AROCLOR 1016	12674-11-2	NULL	NULL	mg/kg	0.0035	0.0035	0.014	0.014	mg/kg	U	U	0	1
4722	SLC-CU001-SR000003-006012	NULL	AROCLOR 1221	11104-28-2	0.0068	0.0068	mg/kg	0.0035	0.0035	0.014	0.014	mg/kg	J	J	1	1
4723	SLC-CU001-SR000003-006012	NULL	AROCLOR 1232	11141-16-5	NULL	NULL	mg/kg	0.0035	0.0035	0.014	0.014	mg/kg	U	U	0	1
4724	SLC-CU001-SR000003-006012	NULL	AROCLOR 1242	53469-21-9	NULL	NULL	mg/kg	0.0035	0.0035	0.014	0.014	mg/kg	U	U	0	1
4725	SLC-CU001-SR000003-006012	NULL	AROCLOR 1248	12672-29-6	NULL	NULL	mg/kg	0.0035	0.0035	0.014	0.014	mg/kg	U	U	0	1
4726	SLC-CU001-SR000003-006012	NULL	AROCLOR 1254	11097-69-1	NULL	NULL	mg/kg	0.0035	0.0035	0.014	0.014	mg/kg	U	U	0	1
4727	SLC-CU001-SR000003-006012	NULL	AROCLOR 1260	11096-82-5	NULL	NULL	mg/kg	0.0035	0.0035	0.014	0.014	mg/kg	U	U	0	1
4728	SLC-CU001-SR000003-006012	NULL	Moisture Content	WC002	26.5	26.5	%	1	1	1	1	%	NULL	NULL	1	1
4729	SLC-CU001-SR000003-006012	NULL	Total PCBs	1336-36-3	0.0068	0.0068	mg/kg	0.0035	0.0035	0.054	0.054	mg/kg	J	J	1	1
4730	SLC-CU001-SR000003-006012	NULL	Tri+ PCBs	TRI_PLUS_PCB	0.004137	0.004137	mg/kg	0.0035	0.0035	0.0035	0.0035	mg/kg	NULL	NULL	1	1

Photolog

80 Glen Street, Suite 2
Glens Falls, New York 12801
Phone 518.792.3709
Fax 518.792.3719

Representative Photos for CU 01.

Photos taken during processing by ARCADIS.
Catalogued by Anchor QEA.

80 Glen Street, Suite 2
Glens Falls, New York 12801
Phone 518.792.3709
Fax 518.792.3719

Representative Core from First Inventory Pass:
SRCFI000001(18-28 inches)

Representative Core from First Inventory Pass:
SRCFI000012(0-25 inches)

80 Glen Street, Suite 2
Glens Falls, New York 12801
Phone 518.792.3709
Fax 518.792.3719

Representative Core from First Inventory Pass:
SRCFI000023(0-20 inches)



Representative Core from First Inventory Pass:
SRCFI000035(0-16 inches)

80 Glen Street, Suite 2
Glens Falls, New York 12801
Phone 518.792.3709
Fax 518.792.3719

Representative Core from Second Inventory Pass:
SRCSI000005(0-21 inches)

Representative Core from Second Inventory Pass:
SRCSI000026(0-12 inches)

80 Glen Street, Suite 2
Glens Falls, New York 12801
Phone 518.792.3709
Fax 518.792.3719

Representative Core from First Residual Pass:
SRCFR000041(0-27 inches)



Representative Core from First Residual Pass:
SRCFR000043(0-17 inches)

80 Glen Street, Suite 2
Glens Falls, New York 12801
Phone 518.792.3709
Fax 518.792.3719

Representative Core from Second Residual Pass: SRCSR000008(0-12 inches)

Representative Core from Second Residual Pass: SRCSR000038(0-22 inches)

80 Glen Street, Suite 2
Glens Falls, New York 12801
Phone 518.792.3709
Fax 518.792.3719

Representative Core from Third Residual Pass:
SRCTR000018(0-12 inches)

Representative Core from Third Residual Pass:
SRCTR000040(0-23 inches)

Correspondence

(Letters and E-mails)

LETTER 1.

MEMO

Date: 2/4/2000

To: Dan Kowalski

cc: Kevin Powers
File 37759

From: Jon Howland, Ph.D., P.E.

Subject: **USEPA, Rogers Island, Sheet Pile Wall Design Modification**

The design of the sheet pile wall for the above named site was based upon two (2) subsurface borings taken in November of 1999. Boring B-1, which was taken approximately 135 feet down stream of northern property corner (Sta 1+35 on Sheet 1) and 10 feet from the edge of the river, was used as the basis of design. This boring indicated that a firm layer of clay exists 22.50 feet below the proposed finished ground elevation (128.00 ft.). The design analysis indicated that with the use of tiebacks, penetration into this layer of 1.0 foot would be sufficient for lateral stability of the wall under the worst case loading conditions. An additional 20% of the total embedment was added to the pile length as a factor of safety.

Upon commencement of construction, it was observed that the piles downstream of approximately Sta 1+00 were not penetrating into the clay layer. This situation may cause instability under the design backfill conditions.

Based on a review of the design calculations, we recommend that every third pair of sheet piles be extended approximately 5 to 10 feet to allow sufficient penetration into the clay layer. The pair to be extended should be located mid-way between the tie-back rods. The pile extension should be welded to the existing pile below so that soil cannot wash out from behind the wall and so that the pile may be pulled up, if necessary. A moment-bearing, fully penetrating weld is not necessary for the splice. We estimate that 6 to 12 of the pile extensions will be necessary.

Because the elevation of the firm layer has been observed to vary along the wall alignment, we recommend that the installation of the pile extensions be inspected to verify that the necessary embedment has been achieved.

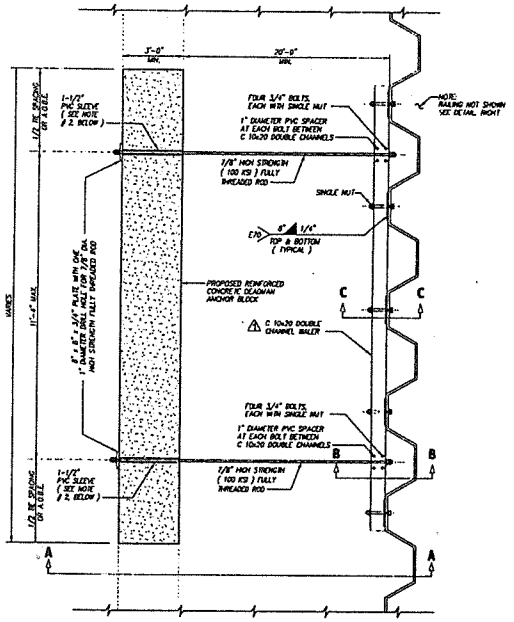

TYPICAL TIE-BACK ARRANGEMENT PLAN

NO SCALE

NOTES:

1. ALL STEEL TIEBACK AND WALER COMPONENTS, INCLUDING HIGH STRENGTH FULLY THREADED RODS AND NUTS, SHALL BE COATED WITH A 13 MIL MINIMUM THICKNESS OF BITUMINOUS COATING APPLIED WITH BRUSH OR ROLLER. HIGH STRENGTH (100 KSI) FULLY THREADED RODS SHALL ALSO BE SEALED IN PLASTIC TO PREVENT DAMAGE TO BITUMINOUS COATING DURING BACKFILL AND COMPACTION.
2. ONCE THE STAR HAS BEEN REMOVED FROM THE HIGH STRENGTH (100 KSI) FULLY THREADED TIE ROD (AS DETERMINED BY THE ENGINEER), ONE NUT SHALL BE TIGHTENED 2 FULL TURNS OR A.O.B.E. 1-1/2" PVC SLEEVE SHALL BE FILLED WITH NON-SHRINK GROUT AFTER INSTALLATION OF HIGH STRENGTH ROD AND NUT TIGHTENING.
3. THE TOPS OF ALL SHEET PILING SHALL BE CAPPED WITH A STRUCTURAL STEEL MC15X33.9 MISCELLANEOUS CHANNEL SECTION. THE SECTION SHALL BE CONNECTED TO THE SHEET PILING WITH A 3" LONG 1/4" FILLET WELD AT EACH CONTACT POINT.
4. PROVIDE 4" WEEP HOLE AT 25' o/c - WINDT ELEVATION 123.00' 6" LONGTH PVC PIPE INSERT, OR EQUIV. WHE WITH CONCRETE.

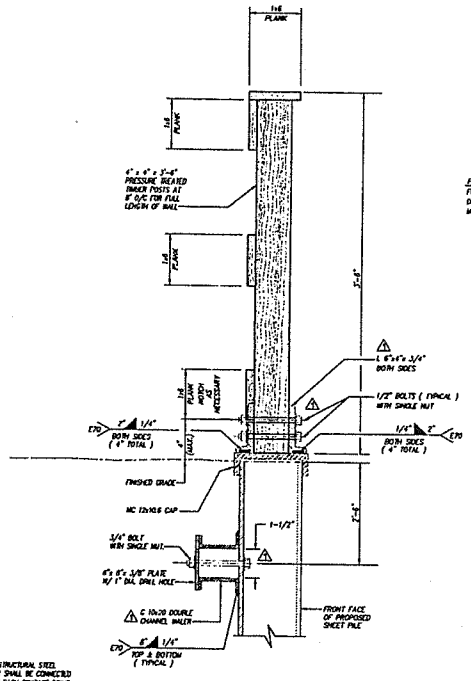

DETAIL SECTION C-C

NO SCALE

NOTE:
ALL WELDING SHALL BE PERFORMED BY NEW YORK STATE CERTIFIED WELDERS AND SHALL CONFORM TO THE NEW YORK STATE MANUAL FOR STEEL CONSTRUCTION DATED NOVEMBER 1, 1981, WITH CURRENT ADDENDUM.

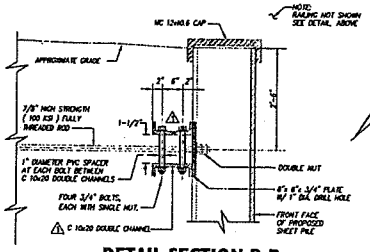

DETAIL SECTION B-B

NO SCALE

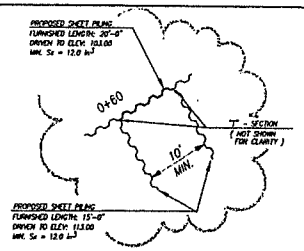

BOAT LAUNCH DETAIL

NO SCALE

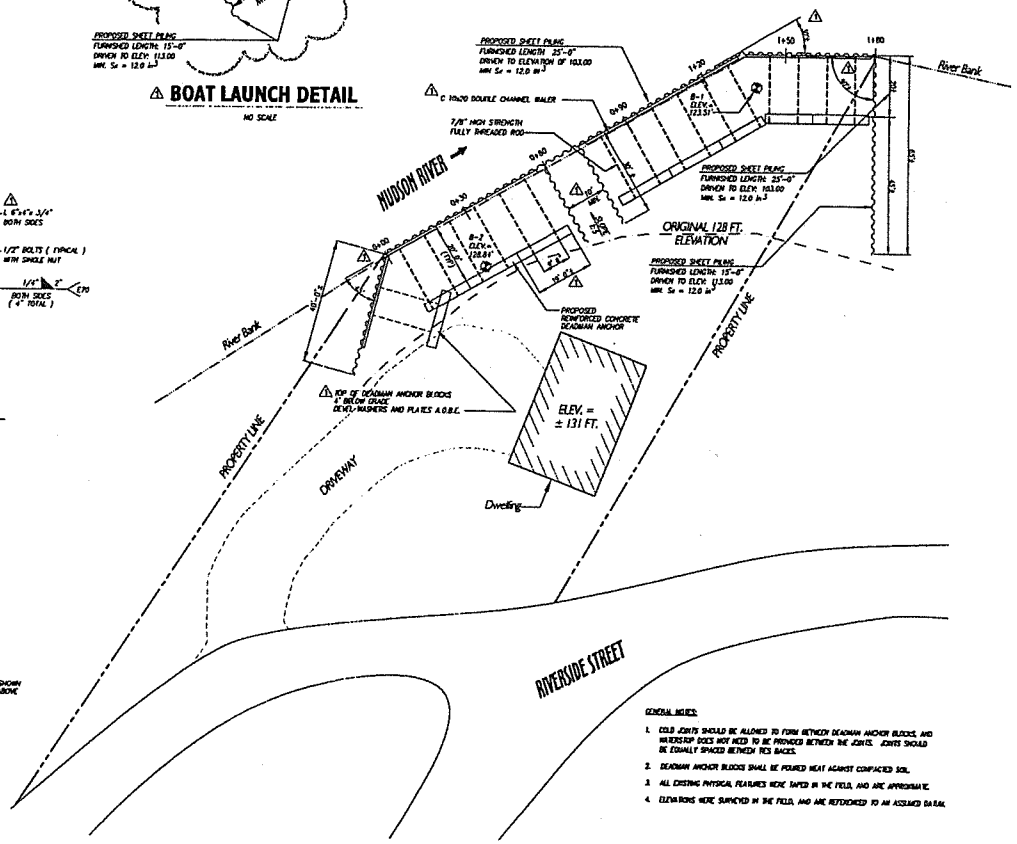

GENERAL NOTES:

1. COLD JOINTS SHOULD BE ALLOWED TO FORM BETWEEN DEADMAN ANCHOR BLOCKS, AND WATERSTOP DOES NOT NEED TO BE PROVIDED BETWEEN THE JOINTS. JOINTS SHOULD BE EQUALLY SPACED BETWEEN TIES BACKS.
2. DEADMAN ANCHOR BLOCKS SHALL BE POURED NEAT AGAINST COMPACTED SOIL.
3. ALL EXISTING PHYSICAL FEATURES WERE TAPED IN THE FIELD, AND ARE APPROXIMATE.
4. ELEVATIONS WERE SURVEYED IN THE FIELD, AND ARE REFERENCED TO AN ASSUMED DATUM.

PLAN

0 10 20 40

SCALE IN FEET

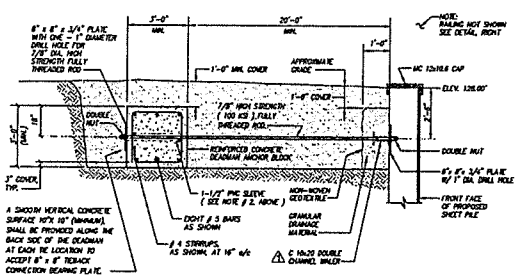

TIE-BACK ARRANGEMENT SECTION A-A

NO SCALE

MATERIAL SPECIFICATIONS:

1. ALL BACKFILL MATERIAL WITHIN 3' OF THE DEADMAN ANCHOR BLOCK SHALL CONFORM TO NYSDOT STANDARD SPECIFICATION DATED JANUARY 2, 1990 AND CURRENT ADDENDUM, ITEM 203.03 (SELECT GRANULAR FILL) OR APPROVED EQUAL AND SHALL BE COMPACTED TO 95% OF STANDARD PROCTOR.
2. ALL PILE DRIVING EQUIPMENT SHALL CONFORM TO NYSDOT STANDARD SPECIFICATION DATED JANUARY 2, 1990, ITEM 551.08 (FURNISH EQUIPMENT FOR DRIVING PILES)
3. ALL SHEET PILING SHALL CONFORM TO NYSDOT STANDARD SPECIFICATION DATED JANUARY 2, 1990, ITEM 552.02 (PERMANENT STEEL SHEET PILING)
4. ALL TIMBER RAILING COMPONENTS SHALL CONFORM TO NYSDOT STANDARD SPECIFICATION DATED JANUARY 2, 1990, ITEM 253.03 (WELDED TIMBER AND LUMBER).
5. ALL CONCRETE SHALL CONFORM TO NYSDOT STANDARD SPECIFICATION DATED JANUARY 2, 1990 AND CURRENT ADDENDUM, ITEM 555.0101 (CONCRETE FOR STRUCTURES, CLASS A).
6. ALL REINFORCEMENT SHALL CONFORM TO NYSDOT STANDARD SPECIFICATION DATED JANUARY 2, 1990, ITEM 556.0201 (UNCOATED BAR REINFORCEMENT FOR CONCRETE STRUCTURES). NOTE: BAR LIST HAS NOT BEEN PROVIDED. ALL QUESTIONS REGARDING BAR SHAPES AND NUMBER OF BARS SHALL BE DIRECTED TO THE ENGINEER.
7. ALL DRAINAGE MATERIAL SHALL CONFORM TO NYSDOT STANDARD SPECIFICATION DATED JANUARY 2, 1990, ITEM 605.0801 (UNDERDRAIN FILTER, TYPE 1).
8. BITUMINOUS COATING SHALL CONFORM TO NYSDOT STANDARD SPECIFICATION DATED JANUARY 2, 1990, ITEM 641.1101 (ASPHALT EMULSION BACK COAT).
9. ALL STRUCTURAL STEEL COMPONENTS, INCLUDING PLATES, SHALL BE A572 GRADE 50 AND CONFORM TO NYSDOT STANDARD SPECIFICATION DATED JANUARY 2, 1990, ITEM 656.01 (MISCELLANEOUS METALS).

NO	REVISIONS	DRN	CHK	DATE
1	REVISE BOLTS, CHANNELS & PILING	RJN	KP	12/10/99

DATE	Dec. 1999
PROJECT NO	37759
FILENAME	37759-01
SHEET NO	1 of 1
DRAWING NO	37759-01

EARTH TECH

A tyco INTERNATIONAL LTD. COMPANY

12 Metro Park Road - Albany, New York

LOT 2

ROGERS ISLAND SITE
FORT EDWARD, NEW YORK
U.S.E.P.A.

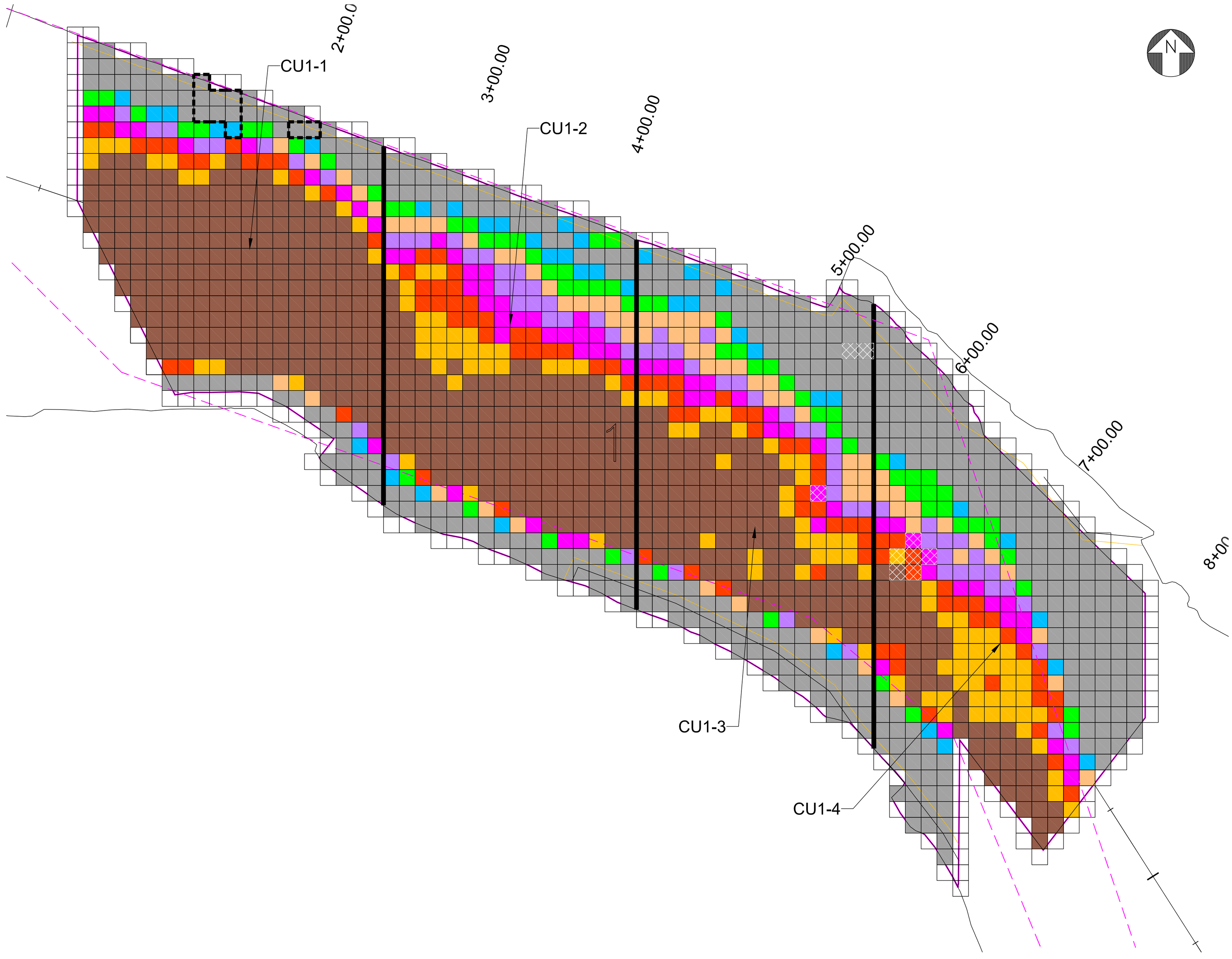

LEGEND

- 10'x10' GRID CELL - NO DREDGINGING REQUIRED
- 10'x10' GRID CELL - DREDGE THICKNESS 2-6 INCHES
- 10'x10' GRID CELL - DREDGE THICKNESS 6-12 INCHES
- 10'x10' GRID CELL - DREDGE THICKNESS 12-18 INCHES
- 10'x10' GRID CELL - DREDGE THICKNESS 18-24 INCHES
- 10'x10' GRID CELL - DREDGE THICKNESS 24-30 INCHES
- 10'x10' GRID CELL - DREDGE THICKNESS 30-36 INCHES
- 10'x10' GRID CELL - DREDGE THICKNESS 36-42 INCHES
- 10'x10' GRID CELL - DREDGE THICKNESS 42-48 INCHES
- 10'x10' GRID CELL - DREDGE THICKNESS 48+ INCHES
- ROCK ENCOUNTERED VIA DREDGING
- CLAY ENCOUNTERED VIA DREDGING
- CU BOUNDARY
- CU SUBUNIT BOUNDARY
- MUD - RIP RAP INTERFACE
- 5 FOOT INTERFACE OFFSET
- NAVIGATIONAL CHANNEL

NOTE:

1. RIP RAP AND SHEET PILE OFF SET AREA SET TO ZERO DREDGE DEPTH.
2. CU1 TO BE DREDGED TO ELEVATION 104.9' IN NAVIGATION CHANNEL BOUNDARY.
3. 3:1 SIDE SLOPES INCLUDED AT UPSTREAM AND DOWNSTREAM ENDS OF CU.

SURVEY DATE SEPTEMBER 11, 2009 FOR CU1-1
SURVEY DATE SEPTEMBER 16, 2009 FOR CU1-4
SURVEY DATE SEPTEMBER 20, 2009 FOR CU1-2 & CU1-3

CU 1 RESIDUAL DREDGING REDREDGE AREA BY THICKNESS OF CUT - ARD 2

0 30' 60'

PARSONS
CONSTRUCTION TECHNOLOGY GROUP
GE COMPANY - PARSONS PROJECT OFFICE
BUILDING 40-1, 381 BROADWAY
FORT EDWARD, N.Y. 12828 (518) 746-5311

DRAWN BY JHG	CHECKED BY MG	DRAWING TITLE CU-1 REDREDGE AREAS BY THICKNESS OF CUT ARD2	
DATE 9/30/09	APPROVED BY MG	DRAWING NO. FIGURE 1	SCALE AS SHOWN JOB 442209.01401

FILE NAME: E:\FORT EDWARD\PARSONS\OSI-REDREDGE\REDREDGE OSI-CU1-7.DWG
PLOT DATE: 9/30/2009 6:20 PM PLOTTED BY: 48606

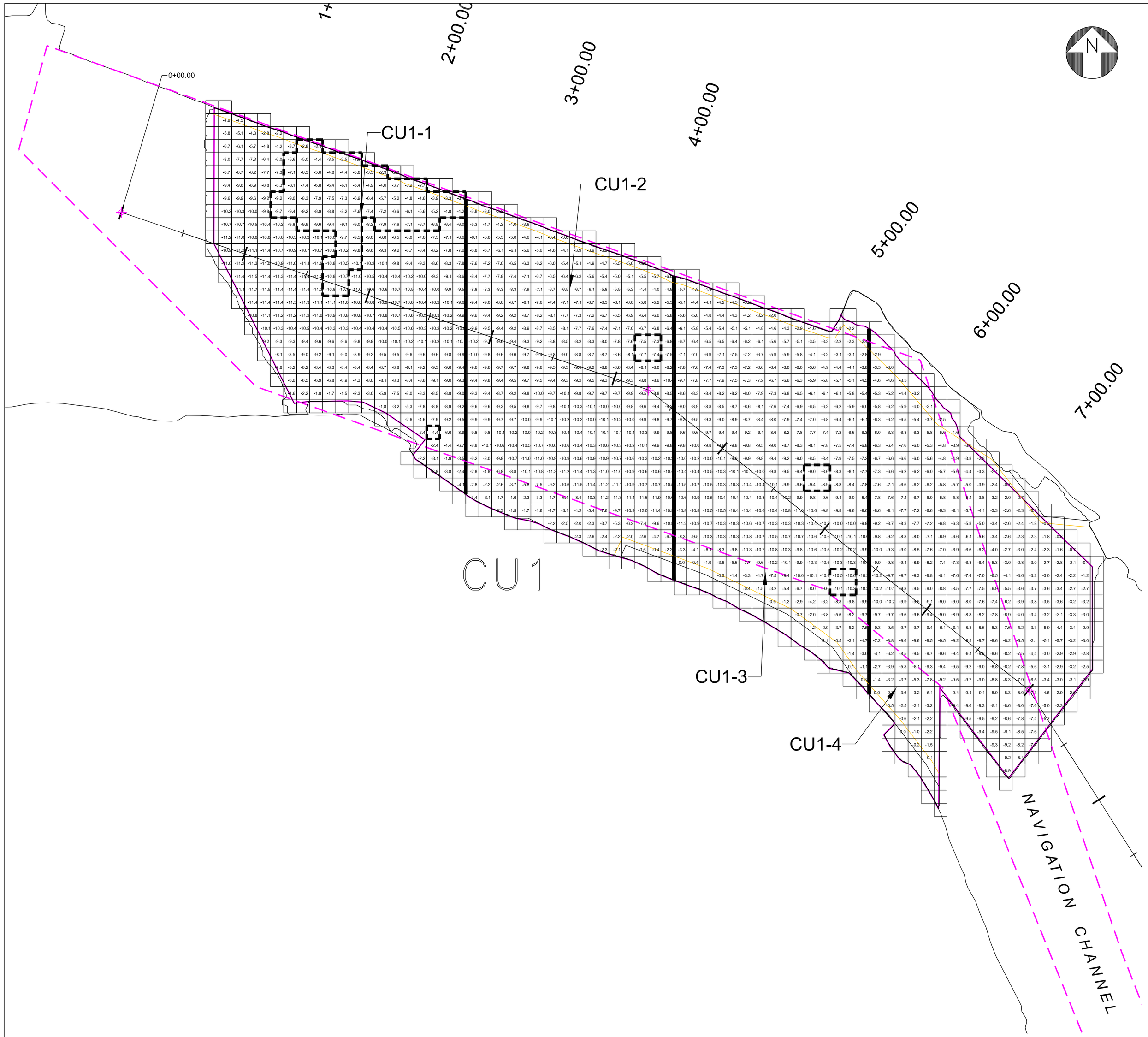

LEGEND

-0.2	10'x10' GRID PREDICTED CHANGE IN FEET FROM ORIGINAL BATHYMETRY AFTER BACKFILL AND CAPPING
	BUCKET REFUSAL ENCOUNTERED VIA DREDGING
	CU BOUNDARY
	CU SUBUNIT BOUNDARY
	MUD - RIP RAP INTERFACE
	DREDGING OFFSET

NOTES:

1. BACKFILL TO BE PLACED IN ACCORDANCE WITH SECTION 13720 AND DESIGN DRAWINGS B-0021 AND B-0020-SK1.
2. CAP MATERIALS TO BE PLACED IN ACCORDANCE WITH SECTION 13720 AND DESIGN DRAWING C-0038.

0 40' 80'

CU1
PREDICTED CHANGE IN ORIGINAL BOTTOM ELEVATION AFTER BACKFILL AND CAPPING

PARSONS
CONSTRUCTION TECHNOLOGY GROUP
GE COMPANY – PARSONS PROJECT OFFICE
BUILDING 40-1, 381 BROADWAY
FORT EDWARD, N.Y. 12828 (518) 746-5311

DRAWING TITLE	CU1 PREDICTED CHANGE IN ORIGINAL BOTTOM ELEVATION AFTER BACKFILL AND CAPPING		
DRAWN BY JHG	CHECKED BY MG	DRAWING NO. CU1	SCALE AS SHOWN
DATE 11/03/09	APPROVED BY MG		JOB 442209.01401

FILE NAME: E:\FORT EDWARD\PARSONS\OSI-ELEVATION AFTER BACKFILL\ELEVATION AFTER BACKFILL CU1.DWG
PLOT DATE: 11/3/2009 12:20 PM PLOTTED BY: 48606

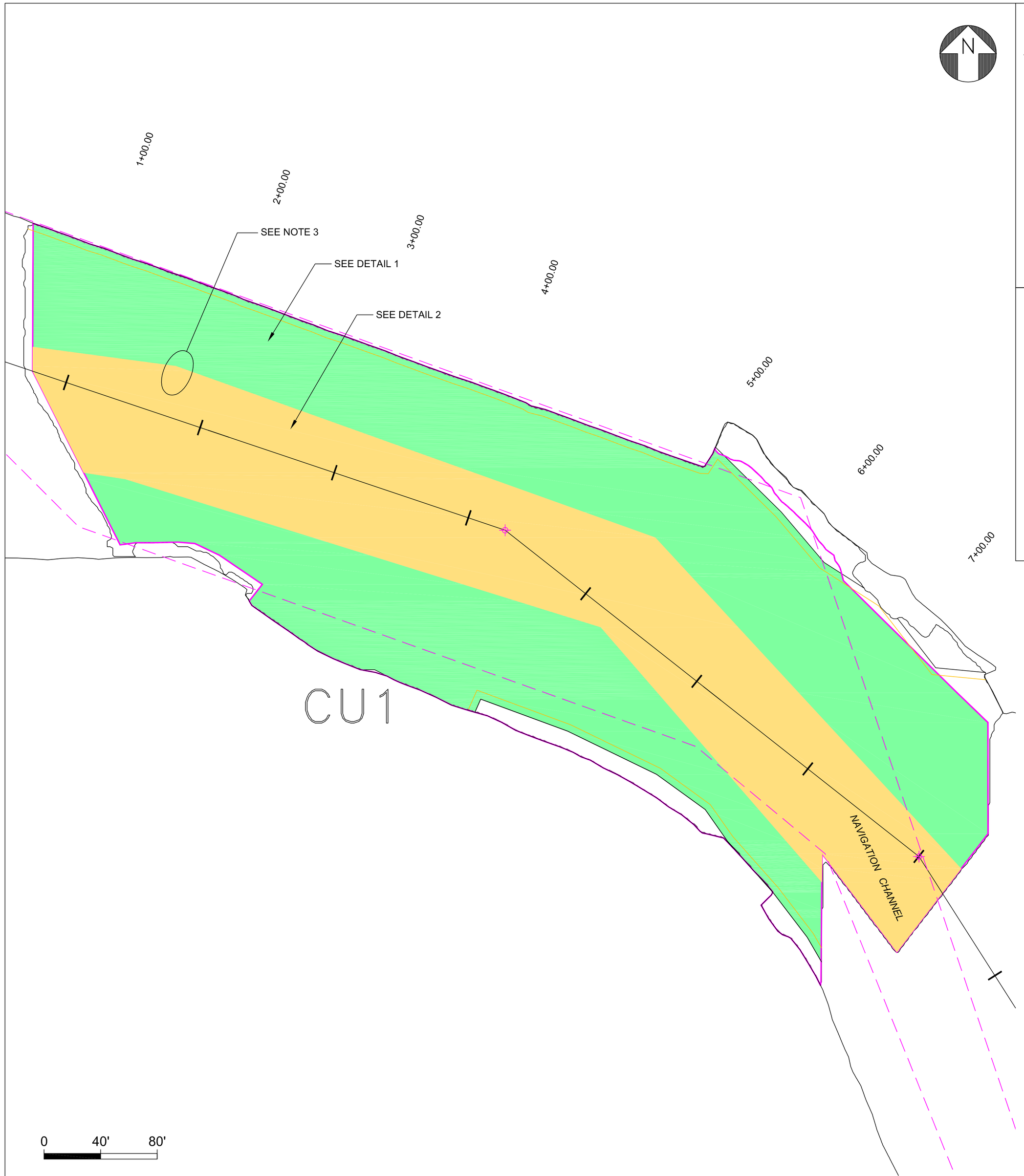

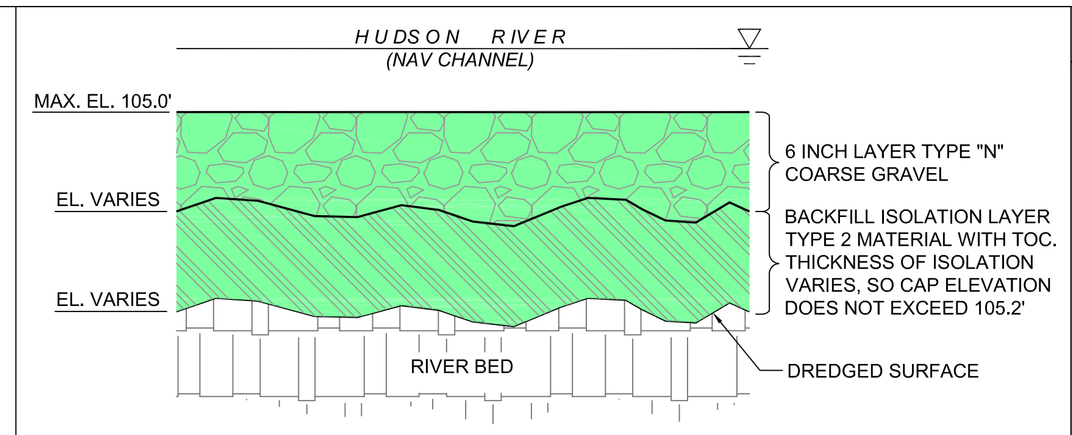

TYPICAL SECTION VIEW

DETAIL 1 - TYPE "B" MEDIUM VELOCITY CAP CU1

NOT TO SCALE

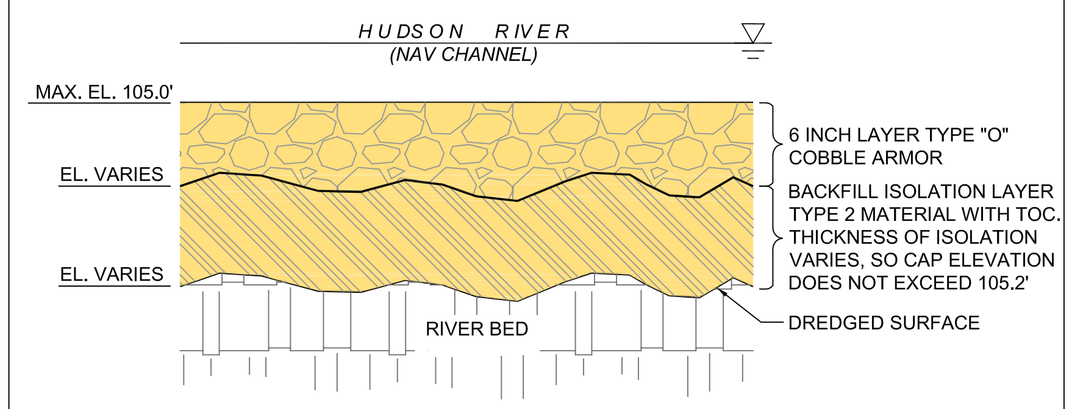

TYPICAL SECTION VIEW

DETAIL 2 - TYPE "B" HIGH VELOCITY CAP CU1

NOT TO SCALE

LEGEND

- CU BOUNDARY
- MUD - RIP RAP INTERFACE
- DREDGING OFFSET
- TYPE "B" - HIGH VELOCITY CAP (9 INCH ISOLATION LAYER OF TYPE 2 BACKFILL WITH TOC AND 6 INCH LAYER TYPE "O" COBBLE ARMOR)
- TYPE "B" - MEDIUM VELOCITY CAP (9 INCH ISOLATION LAYER OF TYPE 2 BACKFILL WITH TOC AND 6 INCH LAYER TYPE "N" COARSE GRAVEL)

NOTES:

1. CAP MATERIALS TO BE PLACED IN ACCORDANCE WITH SECTION 13720 AND DESIGN DRAWING C-0038.
2. THE TOP OF CAP IN NAVIGATION CHANNEL NOT TO EXCEED ELEVATION 105.2'.
3. AERIAL EXTENT OF MEDIUM AND HIGH VELOCITY TYPE "B" ISOLATION CAP REVISED FROM PHASE 1 FINAL DESIGN DUE TO CHANGE IN VELOCITIES DUE TO DEEPER FINAL BATHYMETRY.

REV	DATE	DRN BY	DRAWING DESCRIPTION	PM
1	11/04/09	JHG	ADDRESS EPA COMMENTS; ISSUED FOR USE	MG
0	11/03/09	JHG	ISSUED FOR EPA REVIEW	MG

PARSONS
GE COMPANY – PARSONS PROJECT OFFICE
BUILDING 40-1, 381 BROADWAY
FORT EDWARD, N.Y. 12828 (518) 746-5311

DRAWING TITLE: CU1 BACKFILL & CAP PLAN

DRAWN BY	CHECKED BY	DRAWING NO.	VERSION	SCALE
JHG	MG	CU1-BC-0	B	AS SHOWN
DATE 11/04/09	APPROVED BY MG			JOB 442209.01401

FILE NAME: E:\FORT EDWARD\PARSONS\OSI-BACKFILL CAP\CU1-1-CAP-SMC-BC-0_C.DWG
PLOT DATE: 11/4/2009 1:55 PM PLOTTED BY: 48606

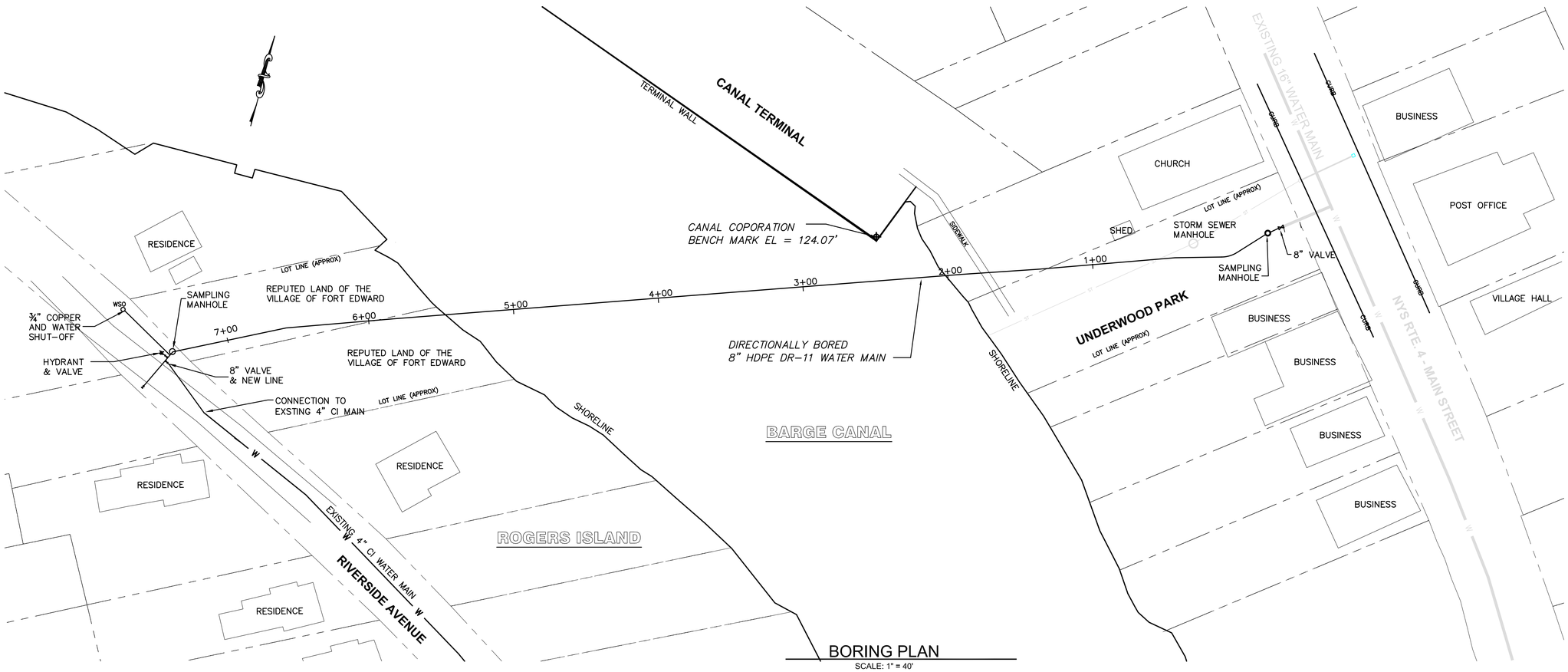

BORING PLAN

SCALE: 1" = 40'

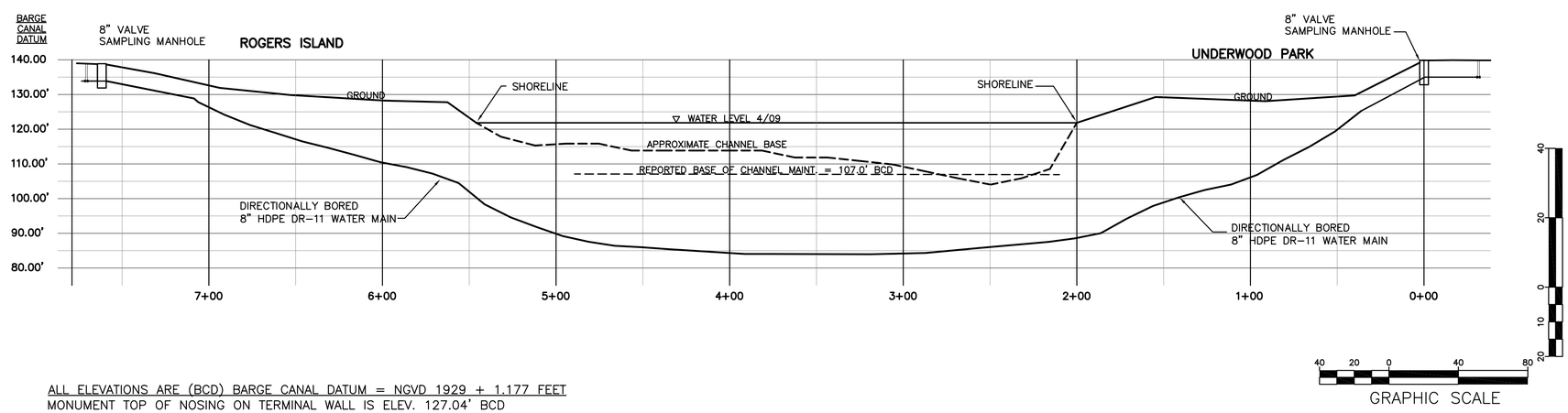

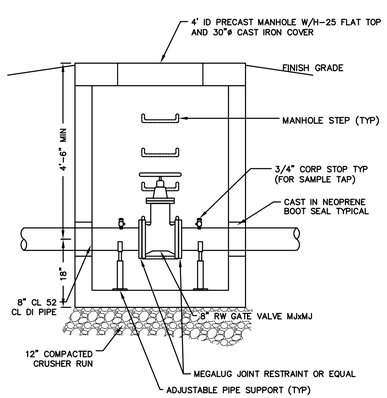

SAMPLING MANHOLE DETAIL

SCALE: NTS

ALL ELEVATIONS ARE (BCD) BARGE CANAL DATUM = NGVD 1929 + 1.177 FEET
MONUMENT TOP OF NOSING ON TERMINAL WALL IS ELEV. 127.04' BCD

BORING UNDERGROUND ALIGNMENT SHOWN IS BASED ON RECORD PLANS PROVIDED BY DRILLING TECHNOLOGIES WHO CONSTRUCTED WORK NOV-DEC 2008.

APPROXIMATE CHANNEL BASE SHOWN IS BASED ON HISTORICAL SECTONS FROM CANAL CORPORATION PLANS.

GRAPHIC SCALE

WARNING – IT IS A VIOLATION OF NEW YORK EDUCATION LAW SECTION 7209.2, FOR ANY PERSON, UNLESS HE IS ACTING UNDER THE DIRECTION OF A LICENSED PROFESSIONAL ENGINEER OR LAND SURVEYOR, TO ALTER THIS DOCUMENT IN ANY WAY. IF ALTERED THE ALTERING PERSON SHALL COMPLY WITH THE REQUIREMENTS OF NEW YORK EDUCATION LAW, SECTION 7209.2.

DATE: 3/07
DRAWN BY: TJ
SCALE: AS SHOWN
REVIEWED BY: AWT
PROJECT NO.: 06-477
FILE: RI_CONCEPT1

DELAWARE ENGINEERING, P.C.
CIVIL AND ENVIRONMENTAL ENGINEERING
28 MADISON AVENUE EXTENSION, ALBANY, NY 12203 - 518.452.1290
8-12 DIETZ STREET, SUITE 303, ONEONTA, NY 13820 - 607.432.8073
6 TOWNSEND STREET, WALTON, NY 13856 - 607.865.92354

REVISIONS

NO.	DATE	DESCRIPTION
1	6/4/07	PER NYS CANAL CORP
2	4/23/08	ADD SAMPLING MH'S, EXTEND BORE
3	8/27/08	BID PLANS
4	4/29/09	RECORD PLANS
4	9/16/09	RECORD PLANS REVISED

WATER SYSTEM
IMPROVEMENTS
VILLAGE OF FT. EDWARD
WASHINGTON COUNTY, NY

ROGER'S ISLAND
RIVER CROSSING

SHEET:
1 OF 1

Galbraith, Michael

From: Galbraith, Michael
Sent: Wednesday, September 16, 2009 3:22 PM
To: Mirarchi, Jeff
Subject: FW: As built for Fort Edward Terminal Wall
Attachments: AR-M277_20090127.pdf

-FYI.

-----Original Message-----
From: Inglis, Andrew A (GE, Corporate) [mailto:andrew.inglis@ge.com]
Sent: Tuesday, August 18, 2009 4:34 PM
To: Galbraith, Michael
Cc: timothy.kruppenbacher@ge.com; Gibson, Bob (GE, Corporate); king.david@epamail.epa.gov; MJohnson@PIRNIE.com; USACE_HRFO@roadrunner.com; GKlawinski@ene.com
Subject: FW: As built for Fort Edward Terminal Wall

Mike,
See below for max depth at wall, I am following up with Steve Sweeney to identify how far off the wall this depth should apply.

-----Original Message-----
From: Steve Sweeney [mailto:Steve_Sweeney@thruway.state.ny.us]
Sent: Tuesday, January 27, 2009 1:28 PM
To: Inglis, Andrew A (GE, Corporate)
Cc: Lawrence Frame; Peter Casper; Richard Harris
Subject: Re: As built for Fort Edward Terminal Wall

Andrew,
The Fort Edward Terminal Wall was designed to accomodate no support in front of the wall down to 2 feet below navigational bottom. Official draft is 12 feet from published pool. Fourteen feet (12 +2) below published pool Elevation of 119.0 BCD is 105.0 BCD, equivalent to 103.2 NAVD88.

As a result, dredging below Elev. 103.2 NAVD88 within proximity to the wall will require additional review by the Canal Corporation. As the Dredge Area NTIP01 Plan which shows post-removal elevations indicates a lowest elevation of 105 at the south east corner of the wall, no restrictions are suggested.

Attached are the as-built sheets showing the sheet pile wall placed to bedrock with anchors. If you have any questions, let us know,

Steve

Steven Sweeney, P.E.
Albany Division Canal Engineer
NYS Canal Corporation/NYS Thruway Authority 200 Southern Blvd, Albany, NY 12201-0189
steve.sweeney@canals.state.ny.us
518-471-5029

During the building of the original canals, Waterford was home to a cement plant in which hydraulic cement was made by Canvass White, engineer of the Erie and Champlain Canals.

>>> "Inglis, Andrew A (GE, Corporate)" <andrew.inglis@ge.com> 01/27/2009

>>> 9:56 AM >>>
Steve,
Following up from last week's meeting, could you send me a copy of the as-builts for the Fort Edward Terminal wall? The as-builts will help us determine how close and deep we can dig against the wall.

Thanks,

Andrew A. Inglis
Dredging Task Leader
GE

T +1 518-746-5256
M +1 518-727-9642

381 Broadway
Building 40-2
Fort Edward, NY 12828
GE Corporate Environmental Programs

The information contained in this electronic message and any attachments to this message are intended for the exclusive use of the
addressee(s) and may contain information that is confidential, privileged, and/or otherwise exempt from disclosure under applicable law. If this electronic message is from an attorney or someone in the Legal Department, it may also contain confidential attorney-client communications which may be privileged and protected from disclosure.
If you are not the intended recipient, be advised that you have received this message in error and that any use, dissemination, forwarding, printing, or copying is strictly prohibited. Please notify the New York State Thruway Authority immediately by either responding to this e-mail or calling (518) 436-2700, and destroy all copies of this message and any attachments.

E-MAIL 2.

Galbraith, Michael

From: King.David@epamail.epa.gov
Sent: Thursday, August 06, 2009 9:36 AM
To: Inglis, Andrew A (GE, Corporate)
Cc: Gibson, Bob (GE, Corporate); David Tromp; dbertok@pirnie.com; gbolin@anchorqea.com; GKlawinski@ene.com; Galbraith, Michael; MJohnson@PIRNIE.com; Kruppenbacher, Timothy A (GE, Corporate); USACE_HRFO@roadrunner.com; MJohnson@PIRNIE.com; Klawinski, Gary; Rosoff.David@epamail.epa.gov; Skopeck.Kristen@epamail.epa.gov; USACE_HRFO@roadrunner.com; dbertok@pirnie.com; Conetta.Benny@epamail.epa.gov; EGarvey@PIRNIE.COM
Subject: Re: CU1-1 Acceptance to grade map.
Attachments: 080509_Draft_CU1 RESIDUAL_Elevation Acceptance Map.pdf

Andrew,
I have reviewed the CU-1 grade map and approve the coring in CU-1-1.
Please let us know when you expect the work to begin so we can observe the coring.

Dave

"Inglis, Andrew A (GE, Corporate)" <andrew.inglis@ge.com>

08/05/2009 09:52 PM

To
David King/R2/USEPA/US@EPA

cc
<GKlawinski@ene.com>, <MJohnson@PIRNIE.com>, <USACE_HRFO@roadrunner.com>, "Gibson, Bob (GE, Corporate)" <bob.gibson@ge.com>, "Kruppenbacher, Timothy A (GE, Corporate)" <timothy.kruppenbacher@ge.com>, <michael.galbraith@parsons.com>, <gbolin@anchorqea.com>, "David Tromp" <datromp@gw.dec.state.ny.us>, <dbertok@pirnie.com>

Subject
CU1-1 Acceptance to grade map.

Dave,
attached is the OSI survey map for CU1-1. Also below is the volume calculation for the acre.

|----------+----------+----------+----------|

Subunit	Volume Above DP (cubic yards)	Volume Below DP (cubic yards)	Net Volume to DP (cubic yards)
CU01-1_rev1	27.30	-269.33	-242.04

We would like to move ahead with core collection in CU 1-1 tomorrow.

Please let me know tomorrow before midday if you are ok with this.

thanks,

Andrew A. Inglis
Dredging Task Leader
GE

T +1 518-746-5256

381 Broadway
Building 40-2
Fort Edward, NY 12828
GE Corporate Environmental Programs

GE Imagination at Work
(See attached file: 080509_Draft_CU1 RESIDUAL_Elevation Acceptance Map.pdf)

E-MAIL 3.

Galbraith, Michael

From: Inglis, Andrew A (GE, Corporate) [andrew.inglis@ge.com]
Sent: Wednesday, August 19, 2009 12:09 PM
To: Steve Sweeney
Cc: Joseph Moloughney; Lawrence Frame; king.david@epamail.epa.gov; Kruppenbacher, Timothy A (GE, Corporate); Galbraith, Michael; Peter Casper; Richard Harris; Jakob, Carl
Subject: RE: As built for Fort Edward Terminal Wall

Steve,
Thank you for your quick response.

In order that we do not dig below the elevations that you have detailed in your email we will set our minimum dredge prism elevation to be 1'
above the specified elevations. This will allow the dredging contractor to dredge within the required tolerances but not dig below your specified elevations.

In practice this means that we will set the minimum dredge prism elevations as follows:

From 0 to 15' from the front face of the terminal wall the lowest dredge prism elevation would be 106' BCD or 104.2' NAVD88

From 15 to 20' from the front face of the terminal wall the lowest dredge prism elevation would be 104' BCD or 102.2' NAVD88

Beyond 20' form the front face of the terminal wall, if we need to dredge to an elevation lower than 101' BCD or 99.2' NAVD88 we will contact you for further discussion before finalizing the dredge prism.

Thanks,

Andrew

-----Original Message-----
From: Steve Sweeney [mailto:Steve_Sweeney@thruway.state.ny.us]
Sent: Wednesday, August 19, 2009 10:21 AM
To: Inglis, Andrew A (GE, Corporate)
Cc: Joseph Moloughney; Lawrence Frame; king.david@epamail.epa.gov; Kruppenbacher, Timothy A (GE, Corporate); michael.galbraith@parsons.com; Peter Casper; Richard Harris
Subject: RE: As built for Fort Edward Terminal Wall

Andrew,

From within 15 feet from the front face of the wall, the maximum allowable excavation depth is related to 14 feet of draft, or to an Elevation of 105 BCD, as previously mentioned and contained in the email below.

Regarding your request;
An additional 2 feet depth may be excavated, to an elevation of 103 BCD, beyond a 15 feet distance from the front face of the terminal wall.

If additional depth is required below 103 BCD, the lateral distance is extended to 20 feet beyond the front face of the wall.

If it appears that you will be dredging deeper than 101 BCD, please verify with us.

If you need any clarification, please feel free to contact me.

Can you please let us know what the plan is after excavation is completed, relative to there being No Action, Backfill, or Cap, within the vicinity of the channel and wall, and as related to final depth of dredging.

Thanks,
Steve

>>> "Inglis, Andrew A (GE, Corporate)" <andrew.inglis@ge.com> 08/18/2009

>>> 4:48 PM >>>
Steve,
As you may be aware, the sediment sampling results in CU1 are such that we are dredging more material than we had originally anticipated. At certain locations along the yacht basin wall we are approaching the depth limit detailed in your email below.

Please advise me of how far off the wall the depth limit applies. This is critical information for the development of our re-dredge prisms.

Thanks,

Andrew A. Inglis
Dredging Task Leader
GE

T +1 518-746-5256

381 Broadway
Building 40-2
Fort Edward, NY 12828
GE Corporate Environmental Programs

GE Imagination at Work

-----Original Message-----
From: Steve Sweeney [mailto:Steve_Sweeney@thruway.state.ny.us]
Sent: Tuesday, January 27, 2009 1:28 PM
To: Inglis, Andrew A (GE, Corporate)
Cc: Lawrence Frame; Peter Casper; Richard Harris
Subject: Re: As built for Fort Edward Terminal Wall

Andrew,
The Fort Edward Terminal Wall was designed to accomodate no support in front of the wall down to 2 feet below navigational bottom. Official draft is 12 feet from published pool. Fourteen feet (12 +2) below published pool Elevation of 119.0 BCD is 105.0 BCD, equivalent to 103.2 NAVD88.

As a result, dredging below Elev. 103.2 NAVD88 within proximity to the wall will require additional review by the Canal Corporation. As the Dredge Area NTIP01 Plan which shows post-removal elevations indicates a lowest elevation of 105 at the south east corner of the wall, no restrictions are suggested.

Attached are the as-built sheets showing the sheet pile wall placed to bedrock with anchors. If you have any questions, let us know,

Steve

Steven Sweeney, P.E.
Albany Division Canal Engineer
NYS Canal Corporation/NYS Thruway Authority 200 Southern Blvd, Albany, NY 12201-0189
steve.sweeney@canals.state.ny.us
518-471-5029

During the building of the original canals, Waterford was home to a cement plant in which hydraulic cement was made by Canvass White, engineer of the Erie and Champlain Canals.

>>> "Inglis, Andrew A (GE, Corporate)" <andrew.inglis@ge.com> 01/27/2009

>>> 9:56 AM >>>
Steve,
Following up from last week's meeting, could you send me a copy of the as-builts for the Fort Edward Terminal wall? The as-builts will help us determine how close and deep we can dig against the wall.

Thanks,

Andrew A. Inglis
Dredging Task Leader
GE

T +1 518-746-5256
M +1 518-727-9642

381 Broadway
Building 40-2
Fort Edward, NY 12828
GE Corporate Environmental Programs

The information contained in this electronic message and any attachments to this message are intended for the exclusive use of the
addressee(s) and may contain information that is confidential, privileged, and/or otherwise exempt from disclosure under applicable law. If this electronic message is from an attorney or someone in the Legal Department, it may also contain confidential attorney-client communications which may be privileged and protected from disclosure.
If you are not the intended recipient, be advised that you have received this message in error and that any use, dissemination, forwarding, printing, or copying is strictly prohibited. Please notify the New York State Thruway Authority immediately by either responding to this e-mail or calling (518) 436-2700, and destroy all copies of this message and any attachments.
The information contained in this electronic message and any attachments to this message are intended for the exclusive use of the addressee(s) and may contain information that is confidential, privileged, and/or otherwise exempt from disclosure under applicable law. If this electronic message is from an attorney or someone in the Legal Department, it may also contain confidential attorney-client communications which may be privileged and protected from disclosure. If you are not the intended recipient, be advised that you have received this message in error and that any use, dissemination, forwarding, printing, or copying is strictly prohibited. Please notify the New York State Thruway Authority immediately by either responding to this e-mail or calling (518) 436-2700, and destroy all copies of this message and any attachments.

Galbraith, Michael

From: King.David@epamail.epa.gov
Sent: Tuesday, September 15, 2009 12:06 PM
To: Inglis, Andrew A (GE, Corporate)
Cc: conetta.benny@epa.gov; Gibson, Bob (GE, Corporate); Garvey, Edward A.; Galbraith, Michael; MJohnson@PIRNIE.com; Raghav Narayanan; Blaha, Scott R (GE, Corporate); Kruppenbacher, Timothy A (GE, Corporate)
Subject: Re: Decisions from Today's 4pm meeting

Andrew,
EPA agrees with the description of the decisions from our meeting of the 14th. It should be noted that we need to discuss the use of the 6 inches of backfill that would have been placed over the bucket refusal areas in CU5.

Dave

"Inglis, Andrew A (GE, Corporate)" <andrew.inglis@ge.com>
09/14/2009 11:25 PM

To
David King/R2/USEPA/US@EPA
cc
"Gibson, Bob (GE, Corporate)" <bob.gibson@ge.com>, Benny Conetta/R2/USEPA/US@EPA, "Kruppenbacher, Timothy A (GE, Corporate)" <timothy.kruppenbacher@ge.com>, "Blaha, Scott R (GE, Corporate)" <scott.blaha@ge.com>, "Garvey, Edward A." <EGarvey@PIRNIE.COM>, <michael.galbraith@parsons.com>, "Raghav Narayanan" <rnarayanan@anchorqea.com>, <MJohnson@PIRNIE.com>
Subject
Decisions from Today's 4pm meeting

Dave,
follows is a summary of the decisions made at today's 4pm meeting:

CU1

GE proposed to restrict dredging in the vicinity of the directionally drilled water line due to the current depth of cut and the inherent uncertainty of the actual location of the water line. The water line provides the residents of Rogers Island with fresh water.

CU2
GE will revise the CU Final Action Map Total PCBs at Depth Map to reflect dredging in the SRC-23 polygon area. GE discussed not dredging the original bucket refusal in CU2-1 and CU2-2, based on 2 dredge passes and minimal sediment removal, which EPA concurred.

GE will apply the 20' offsets and use engineering considerations in the newly identified bucket refusal areas in CU2-3 & CU2-4. GE will review the bathymetry for the depth of cut for SLC-003 and SRC-018 and to SLC-002.

EPA provided approximate dimensions for the archeological map which GE will include on the Re-dredge Area by Thickness of Cut Map. Note this area was not slated for dredging anyway.

This information above will be used to finalize the dredge prism and Re-dredge Area by Thickness of Cut Map.

CU5
GE collected cores in the remaining extra inventory areas today.

GE will begin placing backfill tomorrow in the western lobe of CU5, per the backfill plan.

EPA stated in bucket refusal areas in CU5 that GE be required to place 6-inches of backfill. A cap will not be required. Backfill placement tolerances would not apply for these areas. EPA will provide written direction regarding this.

CU6
GE and EPA discussed placing a cap on the SRC-016, SRC-023 and SRC-022 areas of non-compliance. Although this is a divergence from the residual standard rules, it was agreed that due to the uncertainties of being able to dredge to a compliant concentration in these areas, and due to the presence of boulders, shoreline and bridge abutments a cap was preferable. The basis of design for capping in this area needs further discussion with GE and EPA.

GE will dredge the polygons for SRC-02, SRC-030 & SRC-035 for an additional 6-inches. GE will prepare a final action map for CU6 presenting the backfill, cap and re-dredge areas.

CU7
GE will direct Arcadis to collect cores in CU7 tomorrow. This is based on a progress survey from OSI on Sunday and the Dredging Contractor completing shoaling today.

CU18
After dredging is complete in CU17, it was agreed between EPA and GE that the dredging contractor will move the 385 dredge in CU17 and recommence dredging in CU18. When a dredge is actively dredging in CU 18 a spill response boat will be present to respond to any sheens that may occur in CU18. It was also agreed to that the dredging contractor will place Mycelex absorbent material within the barge hopper to identify if this is an effective measure to reduce air emissions from the barge.

Sheet pile removal will continue in CU18 concurrently with dredging in that CU.

Please let me know asap if this summary is incorrect.

Thanks,

Andrew A. Inglis
Dredging Task Leader
GE

T +1 518-746-5256

381 Broadway
Building 40-2
Fort Edward, NY 12828
GE Corporate Environmental Programs

GE Imagination at Work

Galbraith, Michael

From: Jakob, Carl
Sent: Saturday, October 31, 2009 8:46 AM
To: Mirarchi, Jeff; Galbraith, Michael
Subject: 173A FW: Estimated final elevations in CU1 after Cap placement

-----Original Message-----
From: Inglis, Andrew A (GE, Corporate) [mailto:andrew.inglis@ge.com]
Sent: Saturday, October 31, 2009 8:15 AM
To: Kruppenbacher, Timothy A (GE, Corporate)
Cc: Jakob, Carl
Subject: Fw: Estimated final elevations in CU1 after Cap placement

Fyi

----- Original Message -----
From: Joseph Moloughney <Joseph_Moloughney@canals.state.ny.us>
To: Inglis, Andrew A (GE, Corporate)
Cc: Carmella Mantello <carmella_mantello@canals.state.ny.us>; Glenn Hendricks <Glenn_Hendricks@canals.state.ny.us>; Lawrence Frame <Lawrence_Frame@canals.state.ny.us>; King.David@epamail.epa.gov <King.David@epamail.epa.gov>; Peter Casper <peter_casper@thruway.state.ny.us>; Richard Harris <richard_harris@thruway.state.ny.us>; Steve Sweeney <Steve_Sweeney@thruway.state.ny.us>
Sent: Sat Oct 31 00:00:59 2009
Subject: Re: Estimated final elevations in CU1 after Cap placement

Andrew, sorry for the delayed response, I know you need to give direction to the Cashman dredge crew asap.

The Canal Corporation insists that everything possible be done to achieve the 105.2 final cap elevation. I spoke with Dave King earlier this evening and he agreed that a reduced cap thickness could be pursued in limited areas where necessary to meet the elevation goal. Please keep this in mind when placing the isolation layer backfill. In the meantime, we will wait to see what the interim bathy between cap layers reveals.

Joseph Moloughney
PCB Dredging Coordinator
New York State Canal Corporation
200 Southern Blvd, @PO Box 189
Albany, NY 12201-0189
518-813-6133
-----Original Message-----
From: "Inglis, Andrew A (GE, Corporate)" <andrew.inglis@ge.com>
To: Moloughney, Joseph <Joseph.Moloughney@canals.state.ny.us>
Cc: Frame, Lawrence <Lawrence.Frame@canals.state.ny.us>
Cc: <king.david@epamail.epa.gov>
Cc: Gibson, Bob (GE Corporate) <bob.gibson@ge.com>
Cc: Haggard, John (GE Corporate) <john.haggard@ge.com>
Cc: Blaha, Scott R (GE Corporate) <scott.blaha@ge.com>
Cc: Kruppenbacher, Timothy A (GE Corporate) <timothy.kruppenbacher@ge.com>
Cc: Tromp, David <datromp@gw.dec.state.ny.us>
Cc: <MJohnson@louisberger.com>
Cc: <michael.galbraith@parsons.com>

Cc: <USACE_HRFO@roadrunner.com>

Sent: 10/30/2009 6:10:40 PM
Subject: Estimated final elevations in CU1 after Cap placement

Joe,
The attached drawing shows the projected final elevation in CU1 after placement of a 15" isolation cap plus a 3" tolerance.

The colors used on the map reflect the 105.2 elevation as the actual navigable depth using the NAVD88 datum.

Let me know if you have any questions.

Thanks,

Andrew A. Inglis
Dredging Task Leader
GE

T +1 518-746-5256

381 Broadway
Building 40-2
Fort Edward, NY 12828
GE Corporate Environmental Programs

GE Imagination at Work

The information contained in this electronic message and any attachments to this message are intended for the exclusive use of the addressee(s) and may contain information that is confidential, privileged, and/or otherwise exempt from disclosure under applicable law. If this electronic message is from an attorney or someone in the Legal Department, it may also contain confidential attorney-client communications which may be privileged and protected from disclosure. If you are not the intended recipient, be advised that you have received this message in error and that any use, dissemination, forwarding, printing, or copying is strictly prohibited. Please notify the New York State Thruway Authority immediately by either responding to this e-mail or calling (518) 436-2700, and destroy all copies of this message and any attachments.

CU-02

Form 1

CU Certification of Completion

CU DREDGING COMPLETION APPROVAL - FORM 1

Reporting Date	10/10/2009	**Dredging Start Date**	6/8/2009	**End Date**	10/8/2009
CU Number	2				
Approximate CU Centroid	**Northing** 1614979	**Easting**	736038		NY State NAD 83
CU Size	5.06	Acres			
No of Dredge Attempts	4	→ 3	**Inventory**	1	**Redredge**

Data collected/calculated after dredging pass for:

(Note if additional inventory re-dredging attempts are necessary, an additional form will be attached)

	Initial Dredge	Inventory Re-dredge	2nd Inventory Re-	1st Residual Re-dredge
Number of Nodes Sampled	40	37	25	6
Average Tri+ PCBs Concentration	29	22	13	1
Median Tri+ PCBs Concentration	18	12	3	2
Nodes ≥ 15 mg/kg Tri+ PCBs	19	14	12	0
Nodes ≥ 27 mg/kg Tri+ PCBs	12	9	7	0

All data are for this CU only

In Navigation Channel? _x_Yes __No

CU Checklist	**Indicate one of the following**		**Reviewer Initial Acceptance**			
Item	**Attached**	**Not Applicable**	**GE**		**EPA**	
Drawing of Target and Post-Dredge Mudline Elevations	x					
Drawing of Confirmatory Sampling Locations,	x					
Resulting Tri + PCB data, and Identification of Non-Compliant Nodes	x					
Sediment Imaging (If performed)	x					
20 Acre Area Option Calculation Sheet (if performed)		x				
Drawing of Areas to be Backfilled	x					
Drawing of Areas to be Capped	x					

Indicate all that apply:

_x__Residual target met, approved for backfill

___Residual target met, no backfill required due to_____

_x__Residual target not met, approved for capping

_x__Residual target not met, approved for special cap in navigation channel

___Inventory remaining, approved for capping

Comments:

Refer to attached Narrative Summary of Depth of Cut for Each Dredging Attempt, Sediment Types Encountered, Backfill Summary Statistics and Summary of non-compliant nodes for further information

Upon signing this document, GE certifies that the sediment removal for the aforementioned CU is complete and that no additional dredging is necessary. This document also serves to certify that removal activities are complete and that the CU can be backfilled or capped as indicated. EPA accepts this certification and the CU can be backfilled or capped as indicated.

Signature of GE Representative	**Signature of EPA Representative**
Signature	Signature
Name	Name
Date	Date

CU DREDGING COMPLETION APPROVAL - FORM 1

Information to be included on drawings or on calculation sheets:

Drawing of Post-dredging Mudline Elevations

Initial target elevations
Target elevations and horizontal extent of missed inventory and of first and second residual dredging passes (if attempted)
Mudline elevations following each dredging pass
Navigation channel boundaries
Description of sediment type(s) encountered
Discussion of any contingency actions taken

Drawing of Confirmatory Sampling Locations, Resulting Tri+ PCB Data, and Identification of Non-Compliant Nodes
Narrative summary explaining the depth of cut for each dredging attempt
Shows the number of samples locations per CU is in compliance with the PSCP

Sample locations (coordinates), depths, Aroclor and Tri+ PCB concentrations collected after each dredging attempt including analytical data, field observations, [in database format or equivalent] of the data will be provided); results of data verification/validation
Integration of EPA split samples (if available within time to be used in decision-making.

Non-compliant nodes locations and concentrations at each node and the non-compliant area to be re-dredged or capped
Table of summary statistics
Horizontal extent of areas to be redredged, backfilled or capped with associated summary statistics
Locations of sediment image collection points, if performed

Sediment Imaging (If performed)
Photographs of sediment images collected from each location and associated interpretation

20 Acre Area Option Calculation Sheet (if performed)
Table of sample nodes used in calculations and associated Tri+ PCB data
Reference to appropriate CU Certification of Completion Forms contributing CUs
Table of summary statistics

Drawing of Areas to be Backfilled (with specifications and appropriate section details)
Horizontal extent of areas to be backfilled
Predicted change in original bottom elevation, after backfilling
Reference to appropriate backfill material specifications and applicable design information
Backfill material specifications and/or cross-section details, if variance from reference documents necessary
Navigation channel boundaries

Drawing of Non-Compliant Areas to be Capped (with specifications and appropriate section details)
Horizontal extent of areas to be capped, for each cap type (inventory or Residual)
Predicted change in original bottom elevation, after capping
Reference to appropriate cap material and specifications and applicable design information
Reference to appropriate cap cross-section
Cap material specifications and/or cross-section details, if variance from reference documents necessary
Navigation channel boundaries

Narrative

CU 2 – Narrative Summary of Depth of Cut for Each Dredging Attempt

Sediment Types Encountered, Backfill Summary Statistics and
Summary of non-compliant nodes

1.0 Summary of Depth of Cut for Each Dredging Attempt

First Inventory Pass (AID1)

The dredge cut depths for the first inventory pass in CU2 generally ranged from 0.5 to 2 feet, with a few cuts greater than 2 feet. Clay was encountered in the central and southern areas of CU 2 and bucket refusal was encountered in four of the five subunits.

In the first inventory pass in CU2-1, dredge cuts ranged from 0.3 to 1.5 feet across the subunit. Bucket refusal areas were delineated in approximately 85% of CU2-1. In CU2-2, dredge cuts ranged from 0.5 to 2 feet northwest to southeast across the subunit. The deepest cuts were along the east and west edges of the subunit. Bucket refusal was encountered in the central portion of the subunit, comprising approximately 50% of CU2-2. Clay was encountered along the eastern side of the subunit, comprising approximately 25% of CU2-2.

In CU2-3 dredge cuts ranged from 1 to 2 feet across the subunit boundary. Bucket refusal was encountered in two small areas; in the north western and south western corners of the subunit. Clay was delineated in approximately 40% of the area, primarily in the center of the subunit.

In CU2-4 dredge cuts ranged from 1.5 to 2 feet. Bucket refusal was encountered along the eastern edge south of Bond Creek, and comprised approximately 20% of CU2-4.

In CU2-5 dredge cuts ranged from 1.5 to 2 feet across the subunit boundary with a few cuts greater than 2 feet. Clay was encountered in the northeast portion of CU2-5 comprising approximately 5% of the area. Bucket refusal was not encountered in the subunit.

Second Inventory Pass (AID2)

Dredging in CU 2 for AID2 was completed per the attached Re-dredge Areas by Thickness of Cut Map, dated 8/12/09.

Third Inventory Pass (AID3)

Dredging in CU 2 for AID3 was completed per the attached Re-dredge Areas by Thickness of Cut Map, dated 9/15/09. Considerable quantities of clay were dredged during AID3.

First Residual Pass (ARD1)

Dredging in CU 2 for ARD1 was completed per the attached Re-dredge Areas by Thickness of Cut Map, dated 10/05/09. Considerable quantities of clay were dredged during ARD1.

2.0 Sediment Types Encountered

The types sediment types encountered during dredging in CU 2 are shown in the table below.

Dredge Pass	Wood Debris	Other Debris	Clay	Silt	Sand	Gravel	Cobble	Boulder	Other
AID1	**X**		**X**	**X**	**X**		**X**	**X**	**Shale Rock**
AID2	**X**	**X***	**X**	**X**	**X**	**X**	**X**	**X**	**Shale Rock**
AID3			**X**	**X**	**X**				**Shale Rock**
ARD1			**X**	**X**	**X**	**X**			

*Archeological timbers.

3.0 Backfill and Cap Summary Statistics

CU 2		
Next Action	**Area (acres)**	**Comments**
Backfill	1.64	Refer to Backfill and Capping Plan for further details on backfill types.
Cap	3.42	Refer to Backfill and Capping Plan for further details on cap types.
Total	5.06	

4.0 Summary of Non-compliant Nodes

Node ID	Core ID	X coordinate	Y coordinate	Tri+ PCBs (mg/kg)	Total PCBs (mg/kg)	Action	Area (acres)*
SRN-CU002-041	SLC-CU002-FR000001	735985.75	1615310.00	14.00	33.00	CAPPING	0.12
SRN-CU002-042	SLC-CU002-FR000002	736028.31	1615250.88	5.83	17.30	CAPPING	0.09
SRN-CU002-045	SLC-CU002-FR000005	736073.13	1614457.63	5.13	11.31	CAPPING	0.03
SRN-CU002-009	SRC-CU002-FI000009	735937.06	1615230.38	27.80	75.00	CAPPING	0.17
SRN-CU002-012	SRC-CU002-FI000012	735976.13	1615164.50	15.82	40.00	CAPPING	0.17
SRN-CU002-010	SRC-CU002-FR000010	736019.25	1615232.00	85.29	253.00	CAPPING	0.09
SRN-CU002-014	SRC-CU002-FR000014	735942.06	1615092.63	45.23	159.00	CAPPING	0.23
SRN-CU002-015	SRC-CU002-FR000015	736022.38	1615094.75	17.94	55.00	CAPPING	0.26
SRN-CU002-023	SRC-CU002-FR000023	735973.06	1614882.50	4.37	12.60	CAPPING	0.25
SRN-CU002-031	SRC-CU002-FR000031	736177.06	1614678.75	27.75	106.00	CAPPING	0.17
SRN-CU002-032	SRC-CU002-FR000032	736060.38	1614605.13	3.42	10.00	CAPPING	0.05
SRN-CU002-033	SRC-CU002-FR000033	736140.81	1614612.63	27.24	103.00	CAPPING	0.22
SRN-CU002-036	SRC-CU002-FR000036	736179.69	1614540.13	19.00	41.00	CAPPING	0.26
SRN-CU002-025	SRC-CU002-SR000025	736025.56	1614816.38	15.43	48.00	CAPPING	0.30
SRN-CU002-030	SRC-CU002-SR000030	736098.94	1614682.38	4.67	10.40	CAPPING	0.29
SRN-CU002-039	SRC-CU002-SR000039	736139.81	1614473.25	5.66	17.10	CAPPING	0.23

*Note that the total non compliant area being capped is 2.93 acres. Excess regions (~0.5 acres) are being capped to ensure a contiguous cap and a CU Mean of 1 (refer to Section 3, Backfill and Cap Summary Statistics).

5.0 EPA Field Agreements Specific to CU 2

The EPA field agreements specific to CU 2 are:

1. During the first inventory pass, bucket refusal areas were encountered in significant portions of the CU, which have been delineated on the maps provided at the daily data

meetings. On July 8, 2009 GE provided a letter to EPA detailing an approach for handling bucket refusal areas that had been encountered in CUs 2, 5 and 6.

2. On August 11, 2009 EPA provided GE with test locations to be dredged within the delineated bucket refusal areas in CU2. On August 13, 2009 representatives of GE and EPA witnessed the dredging contractor dredge the test locations in CU2.

3. Based on the results of the test dredging, on August 19, 2009 EPA requested the following dredging approach for CU 2 via e-mail:

    a. Additional inventory dredging in "dredgable" areas of CU 2 that abut the bucket refusal areas shall extend across the dredgable/refusal boundary line into the bucket refusal areas until sediment on the rock/dredge boundary is removed to the extent practicable. GE has recommended that a 20 foot extension into the refusal areas be specified. EPA agrees with this distance. If significant quantities of sediment are encountered along these boundaries then that sediment should be removed into the "Bucket Refusal" zone until bedrock or refusal is clearly encountered and sediment is no longer significantly prevalent in the buckets. EPA oversight personnel must be notified when dredging is occurring along these boundary areas so that the work can be periodically observed.

    b. Other than the conditions described above, the bucket refusal areas in CU 2 do not need to be re-dredged as long as these areas are covered with cap or backfill material to address long-term bioavailability of PCBs that may remain.

4. On August 21, 2009 GE and EPA agreed to not dredge from the bucket refusal area to the eastern shoreline in CU 2-1 but that a temporary 30 ft archaeological off-set would apply in CU2-2 (see attached e-mail).

5. On September 10, 2009 after reviewing the Required Action Map of CU2, GE and EPA agreed that the 3rd dredging pass in that CU would be classified as inventory removal.

6. On September 11, 2009 GE stated that after inspecting the area on September 10, 2009 of the area near SLC-005, GE will apply the root ball offset to the dredge prism and dredge the area an additional 6 inches.

7. Based on discussions with EPA during the 4pm meeting on September 14, 2009 GE described the decisions regarding the AID3 dredging approach via e-mail for CU 2:

    a. GE will finalize the CU Final Action Map Total PCBs at Depth Map to reflect dredging in the SRC-23 polygon area. GE discussed not dredging the original bucket refusal areas in CU2-1 and CU2-2, based on two dredge passes and minimal sediment removal, which EPA concurred.

b. GE will apply the 20 ft offsets and use engineering considerations in the newly identified bucket refusal areas in CU2-3 & CU2-4. GE will review the bathymetry for the depth of cut for SLC-003 and SRC-018 and to SLC-002.

c. EPA provided approximate dimensions for an archeological off-set area that GE would show on future Re-dredge Area by Thickness of Cut Maps (Note. Establishing the archeological off-set area had no adverse impact on dredging. The identified area was dredged during the initial removal pass and was not scheduled for additional dredging).

d. This information above will be used to finalize the dredge prism and Re-dredge Area by Thickness of Cut Map.

8. On September 15, 2009, EPA agreed with the description of the decisions from our meeting of the September 14, 2009 meeting described above. On September 15th, GE revised the dredge prism in CU2-1 in an archeological sensitive area. A 10 ft offset was established to coordinates provided by EPA as shown on the Re-dredge Areas by Thickness of Cut Map Exclusion Zone detail, dated 9/15/09. It was also agreed that due to the presence of bedrock, the presence of the archeologically sensitive areas and the lack of data in the area that no additional dredging would occur east of the delineated bucket refusal area in CU2-1.

9. During the 4:00 meeting on October 1, 2009, GE and EPA reviewed and discussed the at depth residual core data from AID3. It was agreed that GE would re-dredge a single node (SRC-008) in the north half of CU2 then propose a backfill / cap plan for the north half of the CU to EPA. It was agreed that GE would propose capping non-compliant nodes in the north-half of the CU. It was also agreed that GE would re-dredge a linear strip between bucket refusal and clay areas in the south half of the CU. This area includes portions of nodes (bounded by clay and bucket refusal) SRC-24, SRC-25, SRC-27, SRC-30, SRC-33 and SRC-39. It was agreed that GE would not re-dredge other locations and that after re-dredging the linear strip, GE could propose to cap non-compliant nodes in the south half of the CU. This re-dredging would be considered residual dredging.

10. During the 4pm meeting on October 6, 2009, GE and EPA reviewed and discussed the proposed backfill / cap plan for the north half of CU2. EPA approved the backfill / cap plan on the understanding that GE would alter the northern cap limit in the navigation channel to align with the northern limits of the cap on areas outside the navigation channel.

11. During the 4pm meeting on October 9, 2009, GE and EPA reviewed and discussed the required action map for ARD1. The map showed areas that GE proposed to cap and areas that GE proposed to backfill. EPA requested a number of adjustments to the cap and backfill boundaries that GE agreed to. It was agreed that based on EPA's comments GE would prepare a final action map and final backfill / cap plan for EPA review.

12. On October 1, 2009, EPA verbally requested that the 15% area in CU2-2 be not included on the Backfill / Cap plan. EPA stated that 15% backfill may be placed in this area, but was pending priority of other CUs currently being dredged. The attached Backfill and Cap Plan, dated 10/10/09, reflect this request. Note that this revision did not affect EPA's prior approval regarding no placement of 15% backfill in bucket refusal areas.

13. During the 4pm meeting on October 9, 2009, GE and EPA reviewed and discussed the riverine fringing area at Bond Creek. It was agreed that to the west of the riverine fringing delineation line, Type 2 backfill will be placed in lieu of Type 1 backfill. Type 3 backfill will be placed east of the riverine fringing delineation line in accordance with the approved design. Additionally, EPA verbally requested that the 15% area in CU2-4 and CU2-5 be not included on the Backfill / Cap plan. EPA stated that 15% backfill may be placed in this area, but was pending priority of other CUs currently being dredged.

14. During the 4pm meeting on October 9, 2009, GE and EPA reviewed and discussed the placement of near shore backfill. It was agreed that Type 2 backfill will be placed to elevation 116.5 then Type 1 backfill would be placed from elevation 116.5' to 119'. This is consistent with placement of near shore material in CU17.

Tables

Certification Unit Acceptance Core Data Summary Table

Certification Unit: 02

Dredge Pass: First Inventory Pass

Table Date 08/05/2009

Core ID	Type	Core Segment PCB concentration (mg/kg)																Lab Recovery Length(in.)	Penetration Depth (in.)	Probing Depth (in.)	Disturbed Residual Depth(in.)	Sediment Type
		0 to 6"		6 to 12"		12 to 18"		18 to 24"		24 to 30"		30 to 36"		36 to 42"		42 to 48"						
		PCB3+	TPCB	PCB3+	TPCB	PCB3+	TPCB	PCB3+	TPCB	PCB3+	TPCB	PCB3+	TPCB	PCB3+	TPCB	PCB3+	TPCB					
SLC-CU002-FI000001	C	65	122	15	27													12	12	48		SANDS AND GRAVEL. LOCATION FELL ON SHORE MVD 6.2 F T INTO RIVER
SLC-CU002-FI000002	C	18	65	0.1	0.5	0.009	0.01	0.004	0.004									35	48	24	1.0	SANDS OVER TIGHT SANDS WOOD LOCATION ON SHORE; GOT A CLOSE AS POSS.
SLC-CU002-FI000003	C	44	127	24	71	23	60	7	14	0.09	0.2							28	48	24	0.25	SANDY SILT WOOD STIFF BOTTOM; CLOASE AS WE CAN GET WITH MOVE; LOCATION APPEARS TO BE ON SHORE
SLC-CU002-FI000004	C	23	71	2	6	0.03	0.1	0.010	0.02									39	48	48	2	LOC 9FT ON SHORE; GOT AS CLOSE AS POSS. STIFF SAND Y SILT
SLC-CU002-FI000005	C	12	28	5	10	0.2	0.5	0.10	0.1									37	48	38		SAND AND GRAVEL OVER STIFF BOTTOM
SRC-CU002-FI000001	A																			0		ROCK;BEDROCK ENCOUNTERED
SRC-CU002-FI000002	G	21	57																	4		SANDS AND GRAVEL OVER ROCK;BEDROCK ENCOUNTERED
SRC-CU002-FI000003	A																			0		ROCK;BEDROCK ENCOUNTERED
SRC-CU002-FI000004	A																			2		TRACE GRAVEL OVER ROCK;BEDROCK ENCOUNTERED
SRC-CU002-FI000005	A																			0		ROCK
SRC-CU002-FI000006	G	20	38																	5		SAND AND GRAVEL OVER ROCK;BEDROCK ENCOUNTERED
SRC-CU002-FI000007	C	45	82	4	7	0.9	2											18	24	72	0.25	SAND AND GRAVEL OVER STIFF BOTTOM
SRC-CU002-FI000008	C	59	174	0.03	0.08	0.05	0.08	0.009	0.01									39	48	48	0.25	SAND AND GRAVEL OVER TIGHT BOTTOM
SRC-CU002-FI000009	G	28	75																	19		SAND AND GRAVEL OVER ROCK;BEDROCK ENCOUNTERED
SRC-CU002-FI000010	C	12	43	0.9	3													13	24	19	1.0	SAND GRAVEL OVER LOOSE CLAY OVER ROCIK;BEDROCK ENC OUNTERED
SRC-CU002-FI000011	C	28	61	16	38	0.02	0.03	0.004	0.004									24	30	17	0.50	SAND AND GRAVEL OVER LARGE COBBLES
SRC-CU002-FI000012	G	16	40																	2		SAND AND GRAVEL OVER ROCK;BEDROCK ENCOUNTERED
SRC-CU002-FI000013	C	13	41	0.07	0.1	0.004/0.004	0.004/0.004	0.004	0.004									40	48	14	0.50	SAND AND GRAVEL OVER SANDY CLAY
SRC-CU002-FI000014	G	10	25																	0		TRACE SAND OVER ROCK;BEDROCK ENCOUNTERED
SRC-CU002-FI000015	C	31	72	22	78	0.2	0.5	1	3	2	6	21	102					32	48	7	1.0	SAND AND GRAVEL OVER STIFF CLAY
SRC-CU002-FI000016	C	1	4	0.05	0.2	0.010	0.01	0.004	0.004									27	36	48		SANDY SILT
SRC-CU002-FI000017	C	9	17	0.05	0.2	0.03	0.2											45	48	22	0.50	SAND AND GRAVEL OVER CLAY
SRC-CU002-FI000018	C	5	11	0.2	0.3	0.02	0.06	0.01	0.02									43	48	29	0.25	GRAVEL OVER CLAY
SRC-CU002-FI000019	C	3	10	0.2	0.6	0.004	0.004	0.010	0.02									41	48	50	0.25	SILTY SAND
SRC-CU002-FI000020	C	13	30	7	20	24/0.09	78/0.3	0.02	0.07									46	48	44	0.25	SAND AND GRAVEL OVER SILTY CLAY
SRC-CU002-FI000021	C	29	133	44	183	5	23	20	55	0.8	2							30	36	49		SILT OVER CLAY
SRC-CU002-FI000022	C	4	13	0.06	0.2	0.004	0.004	0.004	0.004									28	36	60		SILTY SAND
SRC-CU002-FI000023	C	0.08	0.3	0.004	0.004													33	36	66		SAND AND GRAVEL OVER SILTY CLAY OVER ROCK;BEDROCK ENCOUNTERED
SRC-CU002-FI000024	C	6	12	8	14	15	29	18	46	6	12	7	17					35	48	66	1.0	SAND AND GRAVEL OVER STIFF CLAY
SRC-CU002-FI000025	C	23	58	68	265	29	110	47	166	69	386	17	69					32	48	80	2	SAND;GRAVEL;WOOD OVER ROCK;BEDROCK ENCOUNTERED
SRC-CU002-FI000026	C	7	15	12	26													9	12	17	0.25	GRAVEL AND SAND OVER ROCK;BEDROCK ENCOUNTERED
SRC-CU002-FI000027	C	6	11	21	42	39	84	144	340	15	65							30	48	92		SAND AND GRAVEL OVER SILTY CLAY;WOOD
SRC-CU002-FI000028	A																			0		ROCK;BEDROCK ENCOUNTERED
SRC-CU002-FI000029	C	18	53	6	18	3	9											14	18	18	0.50	SAND AND GRAVEL OVER ROCK;BEDROCK ENCOUNTERED
SRC-CU002-FI000030	C	14	28	46	82	63	116											16	24	112		SAND AND GRAVEL OVER WOOD OVER STIFF BOTTOM
SRC-CU002-FI000031	C	314	1440	225	920	25	95	3	9	0.2/0.03	0.4/0.05	0.1	0.5					36	48	80	0.25	SILT OVER SAND AND GRAVEL OVER SILTY CLAY
SRC-CU002-FI000032	C	50	231	72	356	524	2680	348	1640	44	199	62	286					34	48	104		SAND AND GRAVEL;WOOD;STIFF BOTTOM
SRC-CU002-FI000033	G	13	25																	71		SAND AND GRAVEL OVER WOOD OVER STIFF BOTTOM; WOOD NOT ALLOWING PENATRATION
SRC-CU002-FI000034	C	20	85	2	6	5	19	0.3	1.0									46	48	41	1.0	SAND AND GRAVEL OVER STIFF BOTTOM
SRC-CU002-FI000035	C	20	82	46	104	50	118	114	428									21	36	79	0.25	SAND AND GRAVEL OVER WOOD
SRC-CU002-FI000036	C	36	69	28	81	61	243	27	89									22	48	84		SAND AND GRAVEL OVER SILTY CLAY
SRC-CU002-FI000037	C	4	21	0.07	0.09	0.04	0.1	0.004	0.004									37	48	29		SAND AND GRAVEL OVER TIGHT BOTTOM
SRC-CU002-FI000038	C	43	173	21	63	2	5											19	48	41	0.25	SAND AND GRAVEL; WOOD; TIGHT BOTTOM
SRC-CU002-FI000039	C	51	110	134	426	206	840	17	56	0.2/0.09	0.6/0.3	0.006	0.01					44	48	77	0.25	SANDY SILT OVER SANDY CLAY
SRC-CU002-FI000040	C	27	63	27	59	12	53	0.05	0.2									28	36	86	1.0	SAND AND GRAVEL OVER SILTY CLAY

Note: Some cores may not be segmented in 6 inch intervals. Individual segment length may vary by up to 2 inches. For 6 inch intervals that were split into two slices, both values are shown. A = Abandoned, C= Core, G = Grab.

Certification Unit Acceptance Core Data Summary Table

Certification Unit: 02

Dredge Pass: Second Inventory Pass

Table Date 09/11/2009

Core ID	Type	Pass	Core Segment PCB concentration (mg/kg)																Lab Recovery Length(in.)	Penetration Depth (in.)	Probing Depth (in.)	Disturbed Residual Depth(in.)	Sediment Type
			0 to 6"		6 to 12"		12 to 18"		18 to 24"		24 to 30"		30 to 36"		36 to 42"		42 to 48"						
			PCB3+	TPCB	PCB3+	TPCB	PCB3+	TPCB	PCB3+	TPCB	PCB3+	TPCB	PCB3+	TPCB	PCB3+	TPCB	PCB3+	TPCB					
SLC-CU002-SI000004	C	IN2	2	2															7	12	96		SANDY SILT OVER STIFF BOTTOM
SLC-CU002-SI000005	C	IN2	5	11	0.2	0.4	0.003	0.003	0.004	0.007									32	48	72		SAND AND SILT SOME GRAVEL OVER STIFF BOTTOM
SRC-CU002-FI000003	A	IN1																			0		ROCK;BEDROCK ENCOUNTERED
SRC-CU002-FI000009	G	IN1	28	75																	19		SAND AND GRAVEL OVER ROCK;BEDROCK ENCOUNTERED
SRC-CU002-FI000012	G	IN1	16	40																	2		SAND AND GRAVEL OVER ROCK;BEDROCK ENCOUNTERED
SRC-CU002-FI000028	A	IN1																			0		ROCK;BEDROCK ENCOUNTERED
SRC-CU002-SI000001	A	IN2																			1		SAND OVER ROCK
SRC-CU002-SI000002	A	IN2																			2		BEDROCK ENCOUNTERED
SRC-CU002-SI000004	A	IN2																			24		
SRC-CU002-SI000005	A	IN2																			0		BEDROCK ENCOUNTERED
SRC-CU002-SI000006	A	IN2																			2		GRAVEL OVER ROCK
SRC-CU002-SI000007	A	IN2																			48		WOOD; ROCK;BEDROCK ENCOUNTERED
SRC-CU002-SI000008	C	IN2	26	75	20	62	2	9	0.01	0.04									30	48	42	0.25	SAND AND GRAVEL OVER STIFF BOTTOM
SRC-CU002-SI000011	C	IN2	2	8															34	48	84	0.25	SAND AND SILT OVER STIFF BOTTOM
SRC-CU002-SI000013	C	IN2	2	5															44	48	48		SAND OVER STIFF BOTTOM
SRC-CU002-SI000014	G	IN2	23	84																	2		SAND AND WOOD OVER ROCK;BEDROCK ENCOUNTERED
SRC-CU002-SI000015	C	IN2	27	62	0.005	0.007	0.007	0.02											18	24	24	0.25	SAND OVER ROCK
SRC-CU002-SI000016	C	IN2	2	8															39	48	36	0.25	SANDY SILT OVER STIFF BOTTOM
SRC-CU002-SI000017	C	IN2	5	18	0.02	0.06													54	52	48	0.50	SAND AND GRAVEL OVER CLAY
SRC-CU002-SI000018	C	IN2	5	12	0.8	4	1	3	0.003	0.003									45	48	60		SAND AND GRAVEL OVER STIFF BOTTOM
SRC-CU002-SI000019	C	IN2	0.1	0.4															46	48	72	0.25	TIGHT SANDY SILT
SRC-CU002-SI000020	C	IN2	3	8	0.002	0.002	0.002	0.002											36	48	48		SAND AND GRAVEL OVER CLAY
SRC-CU002-SI000021	C	IN2	0.7	2															26	36	48		SAND AND GRAVEL OVER CLAY
SRC-CU002-SI000022	C	IN2	2	9															46	48	96	0.25	SANDY SILTS
SRC-CU002-SI000023	C	IN2	10	41	0.06	0.2	0.005	0.009											47	48	72	0.25	SAND AND GRAVEL OVER STIFF BOTTOM
SRC-CU002-SI000024	C	IN2	23	92	0.1	0.7	0.03	0.2	0.01	0.08									53	53	48	0.25	SAND AND GRAVEL OVER STIFF BOTTOM
SRC-CU002-SI000025	C	IN2	33	128	0.7	5	0.006	0.02	0.004	0.007									21	36	24	1.0	SAND AND GRAVEL OVER CLAY
SRC-CU002-SI000026	C	IN2	11	25	29	64													12	18	24	0.50	SAND GRAVEL WOOD
SRC-CU002-SI000027	C	IN2	92	236	26	170	15	99	0.005	0.008									50	49	60		SAND AND GRAVEL OVER STIFF BOTTOM
SRC-CU002-SI000029	C	IN2	2	6															43	48	60	0.25	SAND AND GRAVEL OVER STIFF BOTTOM
SRC-CU002-SI000030	C	IN2	35	75	13	57	9	57	0.01	0.05									46	48	60	1.0	SAND AND GRAVEL OVER STIFF BOTTOM
SRC-CU002-SI000031	C	IN2	6	22	2/0.02	5/0.07	0.002	0.002											53	53	60	0.50	SAND AND GRAVEL OVER STIFF BOTTOM
SRC-CU002-SI000032	C	IN2	26	82	1.0	6	0.002	0.002	0.002	0.002									50	50	60	0.25	SAND AND GRAVEL OVER CLAY
SRC-CU002-SI000033	C	IN2	3	9	0.002	0.002	0.002	0.002											48	48	60	0.50	SILT OVER STIFF BOTTOM
SRC-CU002-SI000034	C	IN2	3	9	3	18	1	9	0.05	0.2									35	48	60	0.25	SAND AND GRAVEL OVER ROCK
SRC-CU002-SI000035	C	IN2	170	700	65	410	6	37	0.01	0.07									45	48	60	0.50	SAND AND GRAVEL OVER STIFF BOTTOM
SRC-CU002-SI000036	C	IN2	28	72	1	8	0.06	0.4	0.002	0.002									41	48	60	0.50	SAND SILT GRAVEL OVER STIFF BOTTOM
SRC-CU002-SI000037	C	IN2	2	6															39	48	48	1.0	SAND AND GRAVEL OVER STIFF BOTTOM
SRC-CU002-SI000038	C	IN2	0.1	0.4															37	48	60	0.25	SAND AND GRAVEL OVER STIFF BOTTOM
SRC-CU002-SI000039	C	IN2	37	113	3	18	0.004	0.008	0.004	0.007									53	51	60	0.25	SANDY SILT OVER STIFF BOTTOM;CLAY
SRC-CU002-SI000040	C	IN2	27	83	60	400	1	7	0.004	0.006									40	48	60	1.0	SOFT SANDY SILT OVER STIFF BOTTOM
SLC-CU002-FI000001	*C*	*IN1*	*65*	*122*	*15*	*27*													*12*	*12*	*48*		*SANDS AND GRAVEL. LOCATION FELL ON SHORE MVD 6.2 F T INTO RIVER*
SLC-CU002-FI000002	*C*	*IN1*	*18*	*65*	*0.1*	*0.5*	*0.009*	*0.01*	*0.004*	*0.004*									*35*	*48*	*24*	*1.0*	*SANDS OVER TIGHT SANDS WOOD LOCATION ON SHORE; GOT A CLOSE AS POSS.*
SLC-CU002-FI000003	*C*	*IN1*	*44*	*127*	*24*	*71*	*23*	*60*	*7*	*14*	*0.09*	*0.2*							*28*	*48*	*24*	*0.25*	*SANDY SILT WOOD STIFF BOTTOM; CLOASE AS WE CAN GET WITH MOVE; LOCATION APPEARS TO BE ON SHORE*
SRC-CU002-FI000010	*C*	*IN1*	*12*	*43*	*0.9*	*3*													*13*	*24*	*19*	*1.0*	*SAND GRAVEL OVER LOOSE CLAY OVER ROCIK;BEDROCK ENC OUNTERED*

Note: Some cores may not be segmented in 6 inch intervals. Individual segment length may vary by up to 2 inches. For 6 inch intervals that were split into two slices, both values are shown. A = Abandoned, C= Core, G = Grab.
Nodes scheduled but not yet sampled are indicated by italic fonts

■ First Inventory ■ Second Inventory ■ First Residual ■ Second Resudal ■ After Backfill

BW - R:\Maps\ArcGIS8_maps\GEN_RAS\Code\cudata__update_node_status_pretty_table.pro
Fri Sep 11 11:48:17 2009

Certification Unit Acceptance Core Data Summary Table

Certification Unit: 02

Dredge Pass: Third Inventory Pass

Table Date 09/30/2009

Core ID	Type	Pass	Core Segment PCB concentration (mg/kg)																Lab Recovery Length(in.)	Penetration Depth (in.)	Probing Depth (in.)	Disturbed Residual Depth(in.)	Sediment Type
			0 to 6"		6 to 12"		12 to 18"		18 to 24"		24 to 30"		30 to 36"		36 to 42"		42 to 48"						
			PCB3+	TPCB	PCB3+	TPCB	PCB3+	TPCB	PCB3+	TPCB	PCB3+	TPCB	PCB3+	TPCB	PCB3+	TPCB	PCB3+	TPCB					
SLC-CU002-FR000001	C	RE1	14	33															6	36	18		SAND;GRAVEL WOOD DEBRI OVER HARD BOTTOM
SLC-CU002-FR000002	C	RE1	6	17															19	36	24	0.50	SAND&GRAVEL WITH WOOD DEBRI OVER SILTY CLAY OVER ROCK
SLC-CU002-FR000003	C	RE1	3	8															42	48	24	0.25	SAND AND GRAVEL OVER SANDY CLAY
SLC-CU002-FR000005	C	RE1	5	11															23	36	48	0.25	SAND AND GRAVEL OVER STIFF BOTTOM
SLC-CU002-SI000004	C	IN2	2	2															7	12	96		SANDY SILT OVER STIFF BOTTOM
SRC-CU002-FI000003	A	IN1																			0		ROCK;BEDROCK ENCOUNTERED
SRC-CU002-FI000009	G	IN1	28	75																	19		SAND AND GRAVEL OVER ROCK;BEDROCK ENCOUNTERED
SRC-CU002-FI000012	G	IN1	16	40																	2		SAND AND GRAVEL OVER ROCK;BEDROCK ENCOUNTERED
SRC-CU002-FI000028	A	IN1																			0		ROCK;BEDROCK ENCOUNTERED
SRC-CU002-FR000008	C	RE1	15	52	0.3	0.8	0.03	0.1	0.002	0.002									30	48	36		SAND AND GRAVEL OVER STIFF
SRC-CU002-FR000010	G	RE1	85	253																	4		SAND AND GRAVEL OVER ROCK
SRC-CU002-FR000014	G	RE1	45	159																	4		SAND AND SILT OVER ROCK;BEDROCK ENCOUNTERED
SRC-CU002-FR000015	G	RE1	18	55																	2		SAND SILT OVER ROCK
SRC-CU002-FR000017	C	RE1	0.1	0.3															54	55	54	0.50	SAND AND GRAVEL OVER SANDY CLAY
SRC-CU002-FR000018	C	RE1	2	6															42	48	30	0.50	SAND AND GRAVEL OVER SANDY CLAY
SRC-CU002-FR000020	C	RE1	3	12															33	36	36	0.25	SAND AND GRAVEL OVER SANDY CLAY
SRC-CU002-FR000023	C	RE1	4	13															46	48	72		SAND AND GRAVEL OVER SANDY CLAY
SRC-CU002-FR000024	C	RE1	12	29															48	48	30		SAND AND GRAVEL STIFF BOTTOM
SRC-CU002-FR000025	C	RE1	29	95	0.6	2	0.2	0.6											16	18	12	1.0	SAND&GRAVEL OVER ROCK
SRC-CU002-FR000026	A	RE1																			3		GRAVEL OVER ROCK;BEDROCK ENCOUNTERED
SRC-CU002-FR000027	C	RE1	9	25	0.002	0.002	0.002	0.002	0.002	0.002									30	48	54		CLAY OVER HARD BOTTOM
SRC-CU002-FR000030	C	RE1	29	70	0.2	0.4	2	14	0.01	0.08									28	48	84	1.0	SAND&GRAVEL OVER CLAY
SRC-CU002-FR000031	C	RE1	28	106	0.006	0.02	0.005	0.009	0.002	0.002									22	36	60	1.0	SILT&CLAY STIFF BOTTOM
SRC-CU002-FR000032	C	RE1	3	10															39	48	84		SILT&CLAY OVER STIFF BOTTOM
SRC-CU002-FR000033	C	RE1	27	103	0.002	0.002	0.002	0.002	0.005	0.01									54	53	72		SILT&CLAY OVER STIFF BOTTOM
SRC-CU002-FR000034	C	RE1	3	10															5	48	42	0.25	SAND&GRAVEL OVER HARD BOTTOM
SRC-CU002-FR000035	C	RE1	0.9	2															52	52	72		SAND&GRAVEL OVER SILT&CLAY OVER STIFF BOTTOM
SRC-CU002-FR000036	C	RE1	19	41	0.002	0.002	0.002	0.002	0.002	0.002									56	56	72		SILT&CLAY OVER STIFF BOTTOM
SRC-CU002-FR000039	C	RE1	21	49	0.9	2	0.04	0.1	0.01	0.03									28	48	72		SILT&CLAY;STIFF BOTTOM
SRC-CU002-FR000040	C	RE1	2	4															58	57	72		SILT&CLAY
SRC-CU002-SI000001	A	IN2																			1		SAND OVER ROCK
SRC-CU002-SI000002	A	IN2																			2		BEDROCK ENCOUNTERED
SRC-CU002-SI000004	A	IN2																			24		
SRC-CU002-SI000005	A	IN2																			0		BEDROCK ENCOUNTERED
SRC-CU002-SI000006	A	IN2																			2		GRAVEL OVER ROCK
SRC-CU002-SI000007	A	IN2																			48		WOOD; ROCK;BEDROCK ENCOUNTERED
SRC-CU002-SI000011	C	IN2	2	8															34	48	84	0.25	SAND AND SILT OVER STIFF BOTTOM
SRC-CU002-SI000013	C	IN2	2	5															44	48	48		SAND OVER STIFF BOTTOM
SRC-CU002-SI000016	C	IN2	2	8															39	48	36	0.25	SANDY SILT OVER STIFF BOTTOM
SRC-CU002-SI000019	C	IN2	0.1	0.4															46	48	72	0.25	TIGHT SANDY SILT
SRC-CU002-SI000021	C	IN2	0.7	2															26	36	48		SAND AND GRAVEL OVER CLAY
SRC-CU002-SI000022	C	IN2	2	9															46	48	96	0.25	SANDY SILTS
SRC-CU002-SI000029	C	IN2	2	6															43	48	60	0.25	SAND AND GRAVEL OVER STIFF BOTTOM
SRC-CU002-SI000037	C	IN2	2	6															39	48	48	1.0	SAND AND GRAVEL OVER STIFF BOTTOM
SRC-CU002-SI000038	C	IN2	0.1	0.4															37	48	60	0.25	SAND AND GRAVEL OVER STIFF BOTTOM

Note: Some cores may not be segmented in 6 inch intervals. Individual segment length may vary by up to 2 inches. For 6 inch intervals that were split into two slices, both values are shown. A = Abandoned, C= Core, G = Grab.
Nodes scheduled but not yet sampled are indicated by italic fonts

■ First Inventory ■ Second Inventory ■ Third Inventory ■ Second Resudal ■ After Backfill

BW - R:\Maps\ArcGIS8_maps\GEN_RAS\Code\cudata__update_node_status_pretty_table.pro
Wed Sep 30 12:48:25 2009

Certification Unit Acceptance Core Data Summary Table

Certification Unit: 02

Dredge Pass: First Resudal Redredge Pass

Table Date 10/09/2009

Core ID	Type	Pass	Core Segment PCB concentration (mg/kg)																Lab Recovery Length(in.)	Penetration Depth (in.)	Probing Depth (in.)	Disturbed Residual Depth(in.)	Sediment Type
			0 to 6"		6 to 12"		12 to 18"		18 to 24"		24 to 30"		30 to 36"		36 to 42"		42 to 48"						
			PCB3+	TPCB	PCB3+	TPCB	PCB3+	TPCB	PCB3+	TPCB	PCB3+	TPCB	PCB3+	TPCB	PCB3+	TPCB	PCB3+	TPCB					
SLC-CU002-FR000001	C	RE1	14	33															6	36	18		SAND;GRAVEL WOOD DEBRI OVER HARD BOTTOM
SLC-CU002-FR000002	C	RE1	6	17															19	36	24	0.50	SAND&GRAVEL WITH WOOD DEBRI OVER SILTY CLAY OVER ROCK
SLC-CU002-FR000003	C	RE1	3	8															42	48	24	0.25	SAND AND GRAVEL OVER SANDY CLAY
SLC-CU002-FR000005	C	RE1	5	11															23	36	48	0.25	SAND AND GRAVEL OVER STIFF BOTTOM
SLC-CU002-SI000004	C	IN2	2	2															7	12	96		SANDY SILT OVER STIFF BOTTOM
SRC-CU002-FI000003	A	IN1																			0		ROCK;BEDROCK ENCOUNTERED
SRC-CU002-FI000009	G	IN1	28	75																	19		SAND AND GRAVEL OVER ROCK;BEDROCK ENCOUNTERED
SRC-CU002-FI000012	G	IN1	16	40																	2		SAND AND GRAVEL OVER ROCK;BEDROCK ENCOUNTERED
SRC-CU002-FI000028	A	IN1																			0		ROCK;BEDROCK ENCOUNTERED
SRC-CU002-FR000010	G	RE1	85	253																	4		SAND AND GRAVEL OVER ROCK
SRC-CU002-FR000014	G	RE1	45	159																	4		SAND AND SILT OVER ROCK;BEDROCK ENCOUNTERED
SRC-CU002-FR000015	G	RE1	18	55																	2		SAND SILT OVER ROCK
SRC-CU002-FR000017	C	RE1	0.1	0.3															54	55	54	0.50	SAND AND GRAVEL OVER SANDY CLAY
SRC-CU002-FR000018	C	RE1	2	6															42	48	30	0.50	SAND AND GRAVEL OVER SANDY CLAY
SRC-CU002-FR000020	C	RE1	3	12															33	36	36	0.25	SAND AND GRAVEL OVER SANDY CLAY
SRC-CU002-FR000023	C	RE1	4	13															46	48	72		SAND AND GRAVEL OVER SANDY CLAY
SRC-CU002-FR000026	A	RE1																			3		GRAVEL OVER ROCK;BEDROCK ENCOUNTERED
SRC-CU002-FR000031	C	RE1	28	106	0.006	0.02	0.005	0.009	0.002	0.002									22	36	60	1.0	SILT&CLAY STIFF BOTTOM
SRC-CU002-FR000032	C	RE1	3	10															39	48	84		SILT&CLAY OVER STIFF BOTTOM
SRC-CU002-FR000033	C	RE1	27	103	0.002	0.002	0.002	0.002	0.005	0.01									54	53	72		SILT&CLAY OVER STIFF BOTTOM
SRC-CU002-FR000034	C	RE1	3	10															5	48	42	0.25	SAND&GRAVEL OVER HARD BOTTOM
SRC-CU002-FR000035	C	RE1	0.9	2															52	52	72		SAND&GRAVEL OVER SILT&CLAY OVER STIFF BOTTOM
SRC-CU002-FR000036	C	RE1	19	41	0.002	0.002	0.002	0.002	0.002	0.002									56	56	72		SILT&CLAY OVER STIFF BOTTOM
SRC-CU002-FR000040	C	RE1	2	4															58	57	72		SILT&CLAY
SRC-CU002-SI000001	A	IN2																			1		SAND OVER ROCK
SRC-CU002-SI000002	A	IN2																			2		BEDROCK ENCOUNTERED
SRC-CU002-SI000004	A	IN2																			24		
SRC-CU002-SI000005	A	IN2																			0		BEDROCK ENCOUNTERED
SRC-CU002-SI000006	A	IN2																			2		GRAVEL OVER ROCK
SRC-CU002-SI000007	A	IN2																			48		WOOD; ROCK;BEDROCK ENCOUNTERED
SRC-CU002-SI000011	C	IN2	2	8															34	48	84	0.25	SAND AND SILT OVER STIFF BOTTOM
SRC-CU002-SI000013	C	IN2	2	5															44	48	48		SAND OVER STIFF BOTTOM
SRC-CU002-SI000016	C	IN2	2	8															39	48	36	0.25	SANDY SILT OVER STIFF BOTTOM
SRC-CU002-SI000019	C	IN2	0.1	0.4															46	48	72	0.25	TIGHT SANDY SILT
SRC-CU002-SI000021	C	IN2	0.7	2															26	36	48		SAND AND GRAVEL OVER CLAY
SRC-CU002-SI000022	C	IN2	2	9															46	48	96	0.25	SANDY SILTS
SRC-CU002-SI000029	C	IN2	2	6															43	48	60	0.25	SAND AND GRAVEL OVER STIFF BOTTOM
SRC-CU002-SI000037	C	IN2	2	6															39	48	48	1.0	SAND AND GRAVEL OVER STIFF BOTTOM
SRC-CU002-SI000038	C	IN2	0.1	0.4															37	48	60	0.25	SAND AND GRAVEL OVER STIFF BOTTOM
SRC-CU002-SR000008	C	RE2	1	4															33	36	48		SAND AND GRAVEL OVER ROCK
SRC-CU002-SR000024	C	RE2	4	16															28	48	36	1.0	SAND AND GRAVEL OVER SANDY CLAY
SRC-CU002-SR000025	C	RE2	15	48															10	18	24	1.0	SAND AND GRAVEL OVER HARD BOTTOM
SRC-CU002-SR000027	C	RE2	0.4	1															52	51	48		SANDY CLAY
SRC-CU002-SR000030	C	RE2	5	10															46	48	48	1.0	SANDY SILT OVER SANDY CLAY
SRC-CU002-SR000039	C	RE2	6	17															32	48	48	2	SANDY SILT OVER CLAY

Note: Some cores may not be segmented in 6 inch intervals. Individual segment length may vary by up to 2 inches. For 6 inch intervals that were split into two slices, both values are shown. A = Abandoned, C= Core, G = Grab.
Nodes scheduled but not yet sampled are indicated by italic fonts

■ First Inventory ■ Second Inventory ■ Third Inventory ■ First Resudal ■ After Backfill

BW - R:\Maps\ArcGIS8_maps\GEN_RAS\Code\cudata__update_node_status_pretty_table.pro
Fri Oct 09 12:09:54 2009

Figures

Certification Unit 02
Total PCBs at Depth; AID1
Final Action
Aug 10 2009

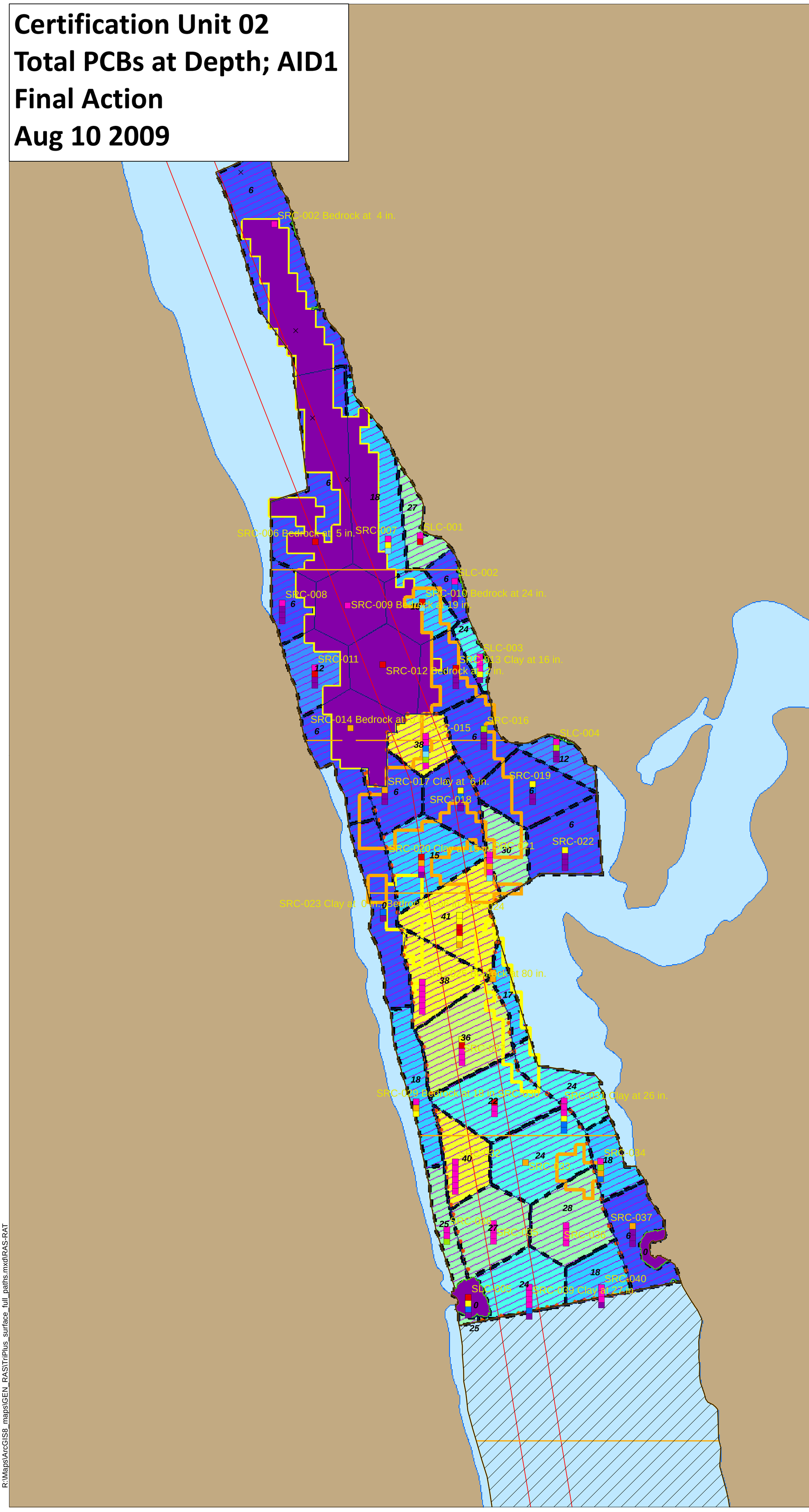

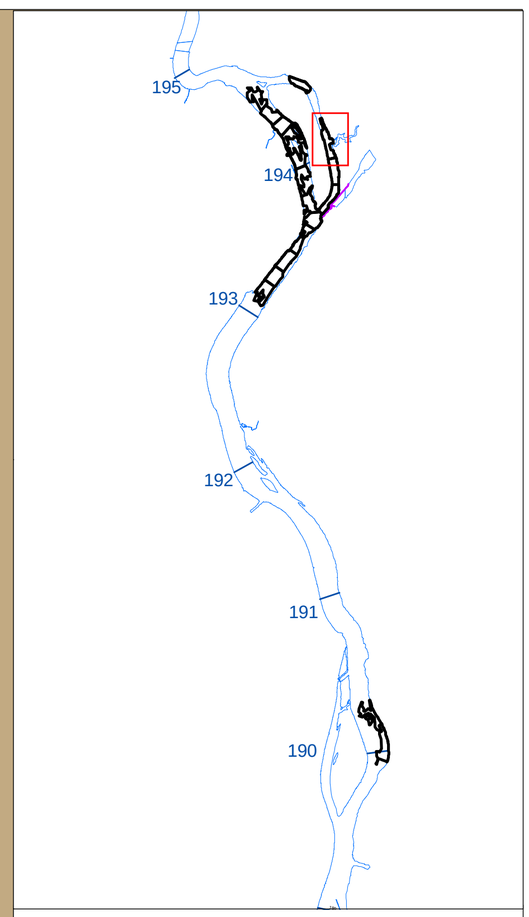

NOTES:
Residual cores show total PCB concentration (mg/kg) at depth.
The northern-most symbol represents the 0-6 inch segment and the core location.
Overall compliance/non-compliance cannot be fully determined until all cores in the CU have been analyzed.
Depth of contamination for area of influence associated with SRC-033 sample location changed from 6" to 24" per EPA request during August 10, 2009 project meeting.

Legend

- Certification Units
- CU Sub-units
- Shoreline Areas
- Navigation Channel
- Shoreline
- Bridges
- Dams and Locks
- Compliant Residual Node
- Non-Compliant Residual Node
- Abandoned Residual Node

Total PCB Concentration (mg/kg)

- 0.00 - 0.24
- 0.25 - 1.00
- 1.01 - 3.00
- 3.01 - 6.00
- 6.01 - 15.00
- 15.01 - 26.99
- 27.0 - 49.99
- 50.00+
- Node Area of Influence
- Elevation Buffer Line
- Bucket Refusal Boundary
- Clay Boundary

DOC

- 0
- 0 - 6
- 6-12
- 12-18
- 18-24
- 24-30
- 30-36
- 36-42

Action

- Backfill
- Cap
- Compliant
- Re-dredge

Depth Intervals (inches)

- 0 - 6
- 6 - 12
- 12 - 18
- 18 - 24
- etc.

R:\Maps\ArcGIS8_maps\GEN_RAS\TriPlus_surface_full_paths.mxd\RAS-RAT

ANCHOR QEA

Feet
0 50 100

Certification Unit 02
Total PCBs at Depth; AID1
General Electric Company/GEN-RAS

Certification Unit 02
Total PCBs at Depth; AID2
Final Action
Sep 14 2009

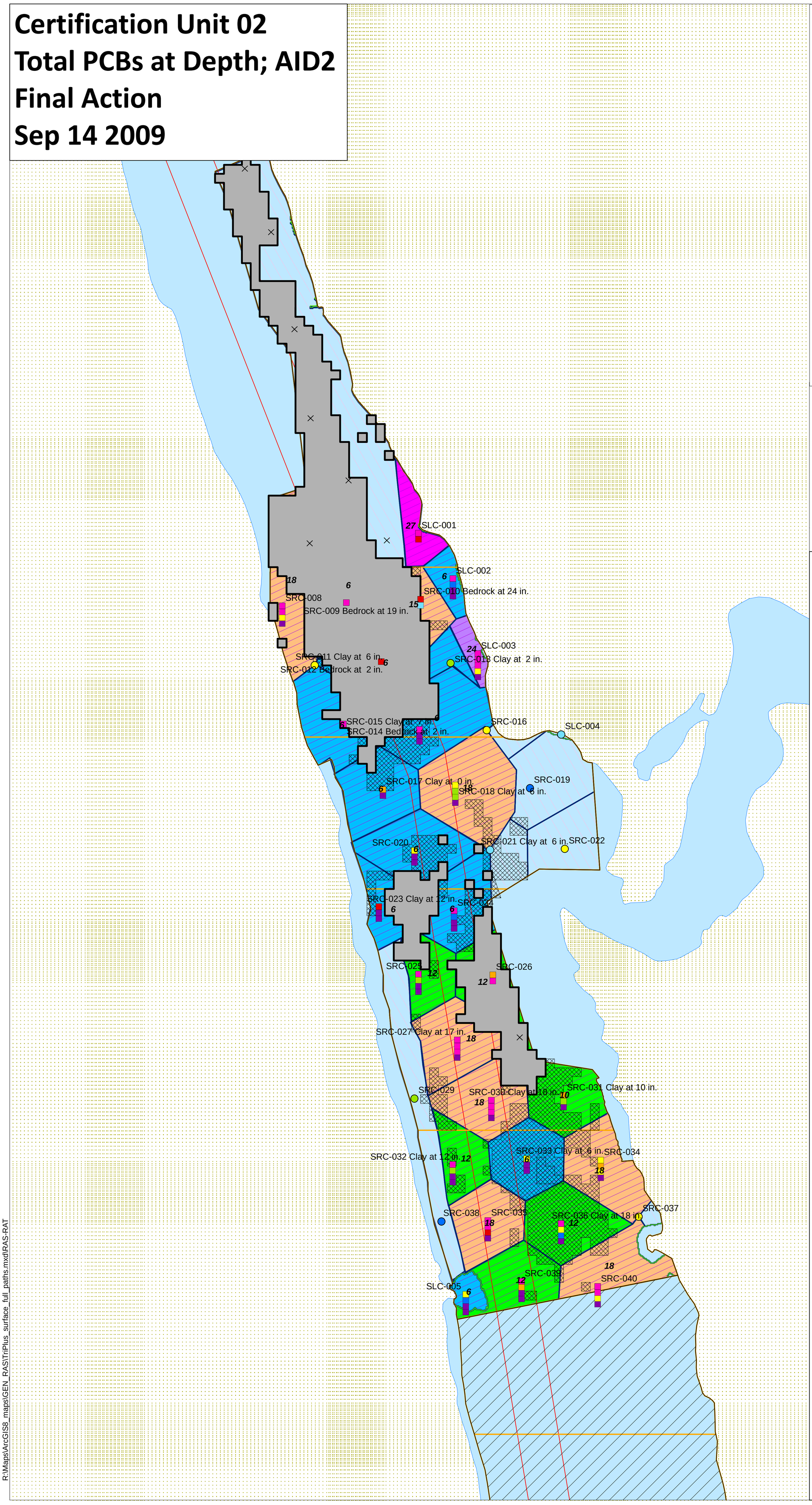

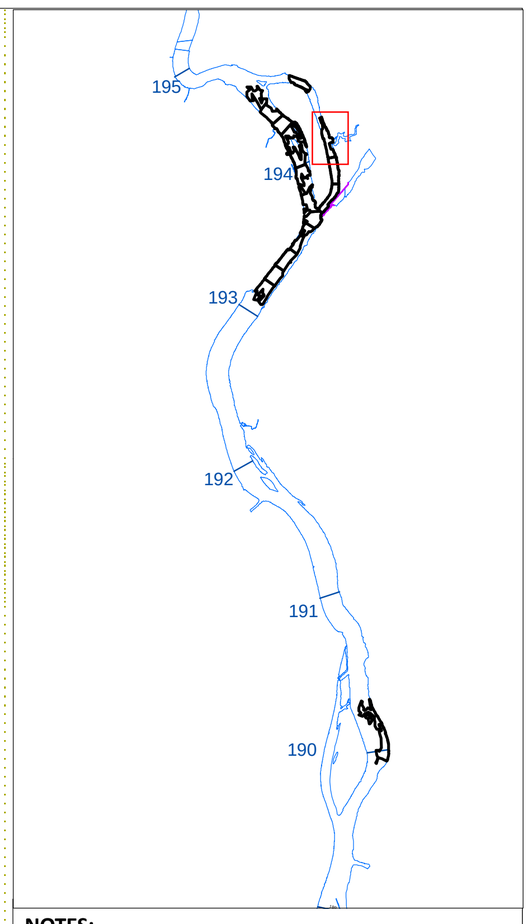

NOTES:
Residual cores show total PCB concentration (mg/kg) at depth.
The northern-most symbol represents the 0-6 inch segment and the core location.
Overall compliance/non-compliance cannot be fully determined until all cores in the CU have been analyzed.
Cores locations are labeled with truncated Core IDs (first three characters and last 4 characters of actual Core ID).

Legend

- Certification Units
- CU Sub-units
- Bucket refusal areas
- Clay
- Shoreline Areas
- Navigation Channel
- Shoreline
- Bridges
- Dams and Locks
- Compliant Residual Node
- Non-Compliant Residual Node
- Abandoned Residual Node

Total PCB Concentration (mg/kg)

- 0.00 - 0.24
- 0.25 - 1.00
- 1.01 - 3.00
- 3.01 - 6.00
- 6.01 - 15.00
- 15.01 - 26.99
- 27.0 - 49.99
- 50.00+
- Node Area of Influence
- Re-dredge Boundary
- Node Area of Influence

DOC

- DOC Undetermined
- 0
- 0-6
- 6-12
- 12-18
- 18-24
- 24-30
- 30-36
- 36-42
- 42-48
- 48+

Action

- Backfill
- Cap
- Compliant
- Re-dredge

Depth Intervals (inches)

- 0 - 6
- 6 - 12
- 12 - 18
- 18 - 24
- etc.

R:\Maps\ArcGIS8_maps\GEN_RAS\TriPlus_surface_full_paths.mxd\RAS-RAT

ANCHOR QEA

Feet
0 60 120

Certification Unit 02
Total PCBs at Depth; AID2
General Electric Company/GEN-RAS

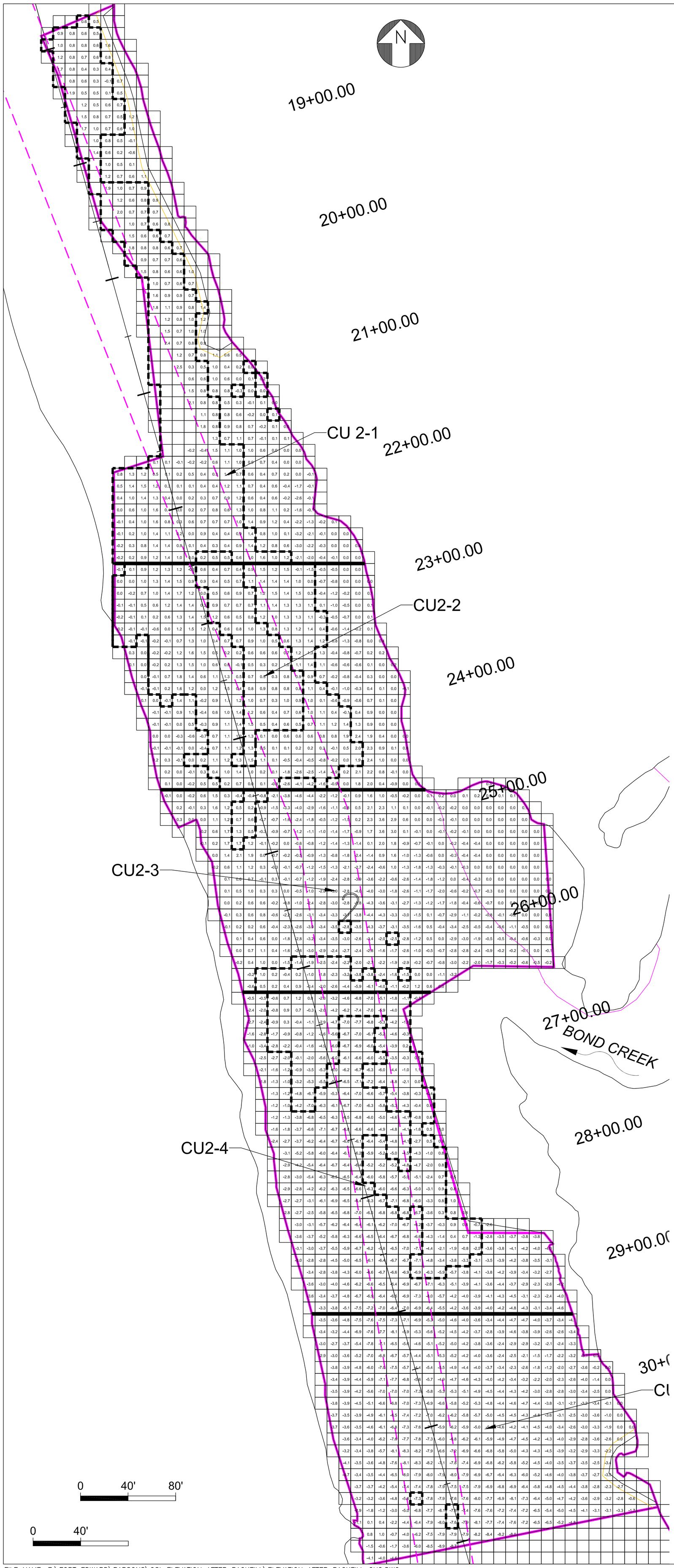

LEGEND

-0.2	10'x10' GRID PREDICTED CHANGE IN FEET IN BATHYMETRY AFTER BACKFILL
	BUCKET REFUSAL ENCOUNTERED VIA DREDGING
	CU BOUNDARY
	CU SUBUNIT BOUNDARY
	MUD - RIP RAP INTERFACE
	5' INTERFACE OFFSET

NOTES:

1. BATHYMETRY BASED 0N OCTOBER 8, 2009 OSI MULTIBEAM SURVEY.
2. NAVD 88 DATUM.
3. BACKFILL TO BE PLACED IN ACCORDANCE WITH SECTION 13720 AND DESIGN DRAWINGS B-0021 AND B-0020-SK1.
4. CAP MATERIALS TO BE PLACED IN ACCORDANCE WITH SECTION 13720 AND DESIGN DRAWING C-0038.
4. 1' THICK PLACEMENT OF BACKFILL IN NAV CHANNEL, BUT NOT TO EXCEED ELEVATION 103'.
4. 1' THICK PLACEMENT OF BACKFILL IN NAV CHANNEL, BUT NOT TO EXCEED ELEVATION 103'.
6. REPAIR ANY DISTURBANCE TO SHORELINE AREAS GREATER THAN ELEVATION 119' IN ACCORDANCE WITH DRAWING B-0023.

PREDICTED CHANGE IN ORIGINAL BOTTOM ELEVATION, AFTER BACKFILL AND CAPPING

PARSONS
COMMERCIAL TECHNOLOGY GROUP
GE COMPANY – PARSONS PROJECT OFFICE
BUILDING 40-1, 381 BROADWAY
FORT EDWARD, N.Y. 12828 (518) 746-5311

DRAWN BY JHG	CHECKED BY MG	DRAWING TITLE CU-2 PREDICTED CHANGE IN RIVER BATHYMETRY AFTER BACKFILL AND CAPPING	
DATE 10/11/09	APPROVED BY MG	DRAWING NO. EAB CU-2 A	VERSION / SCALE AS SHOWN
			JOB 442209.01401

FILE NAME: E:\FORT EDWARD\PARSONS\OSI-ELEVATION AFTER BACKFILL\ELEVATION AFTER BACKFILL CU2.DWG
PLOT DATE: 10/11/2009 3:48 PM PLOTTED BY: 48606

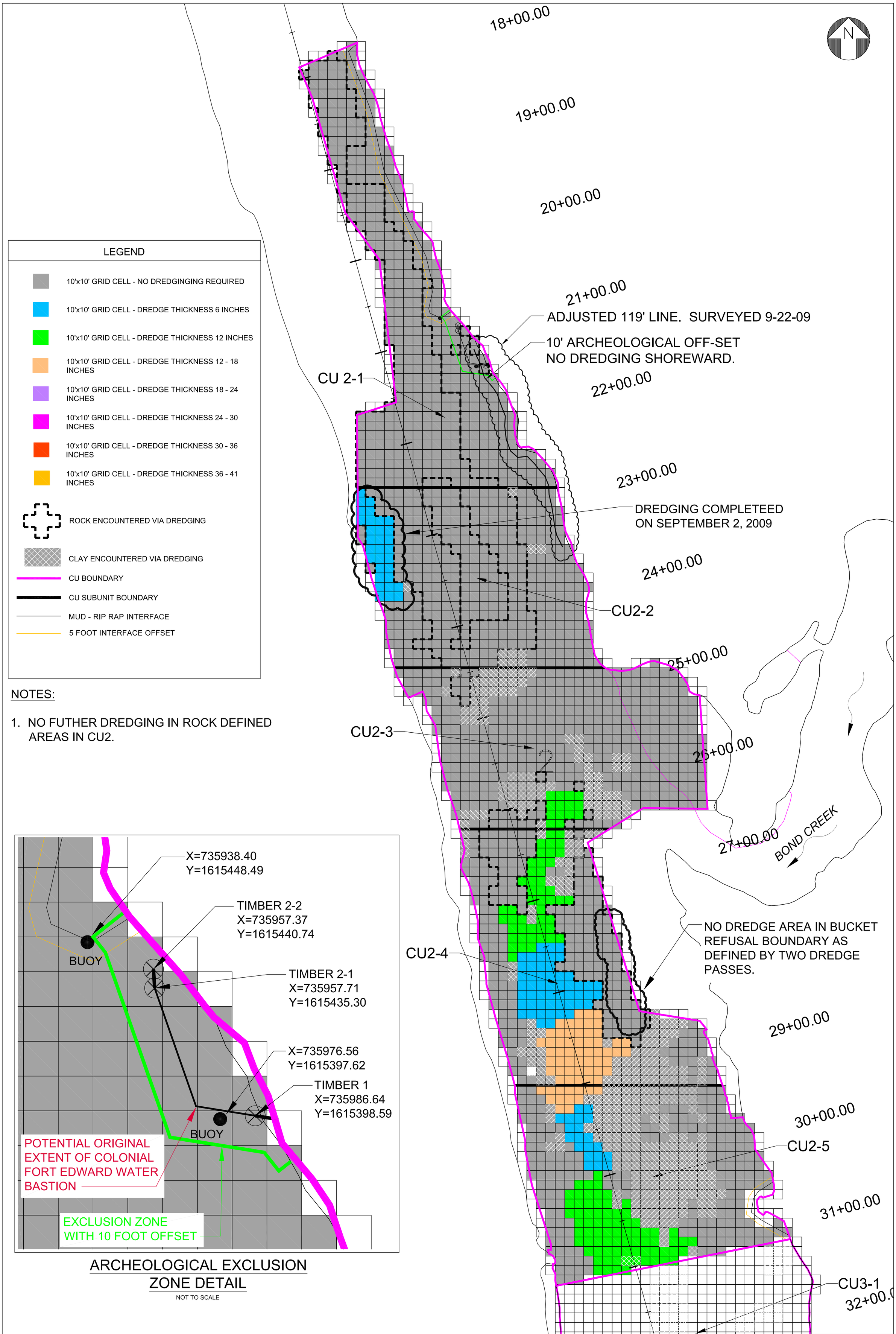

LEGEND

- 10'x10' GRID CELL - NO DREDGINGING REQUIRED
- 10'x10' GRID CELL - DREDGE THICKNESS 6 INCHES
- 10'x10' GRID CELL - DREDGE THICKNESS 12 INCHES
- 10'x10' GRID CELL - DREDGE THICKNESS 12 - 18 INCHES
- 10'x10' GRID CELL - DREDGE THICKNESS 18 - 24 INCHES
- 10'x10' GRID CELL - DREDGE THICKNESS 24 - 30 INCHES
- 10'x10' GRID CELL - DREDGE THICKNESS 30 - 36 INCHES
- 10'x10' GRID CELL - DREDGE THICKNESS 36 - 41 INCHES
- ROCK ENCOUNTERED VIA DREDGING
- CLAY ENCOUNTERED VIA DREDGING
- CU BOUNDARY
- CU SUBUNIT BOUNDARY
- MUD - RIP RAP INTERFACE
- 5 FOOT INTERFACE OFFSET

NOTES:

1. NO FUTHER DREDGING IN ROCK DEFINED AREAS IN CU2.

ARCHEOLOGICAL EXCLUSION ZONE DETAIL

NOT TO SCALE

SCALE

0 40' 80'

CU 2 RESIDUAL DREDGING
REDREDGE AREA BY THICKNESS OF
CUT - ARD1

BASED ON OSI MULTIBEAM SURVEY
DATE SEPTEMBER 24, 2009

PARSONS
COMMERCIAL TECHNOLOGY GROUP
GE COMPANY – PARSONS PROJECT OFFICE
BUILDING 40-1, 381 BROADWAY
FORT EDWARD, N.Y. 12828 (518) 746-5311

DRAWN BY JHG	CHECKED BY MG	DRAWING TITLE CU2 RESIDUAL DREDGING REDREDGE AREAS BY THICKNESS OF CUT ARD1	
DATE 10/11/09	APPROVED BY MG	DRAWING NO. CU-2-9-A	SCALE AS SHOWN
			JOB 442209.01401

FILE NAME: E:\FORT EDWARD\PARSONS\OSI-REDREDGE\REDREDGE OSI-CU2-9-A.DWG
PLOT DATE: 10/11/2009 2:35 PM PLOTTED BY: 48606

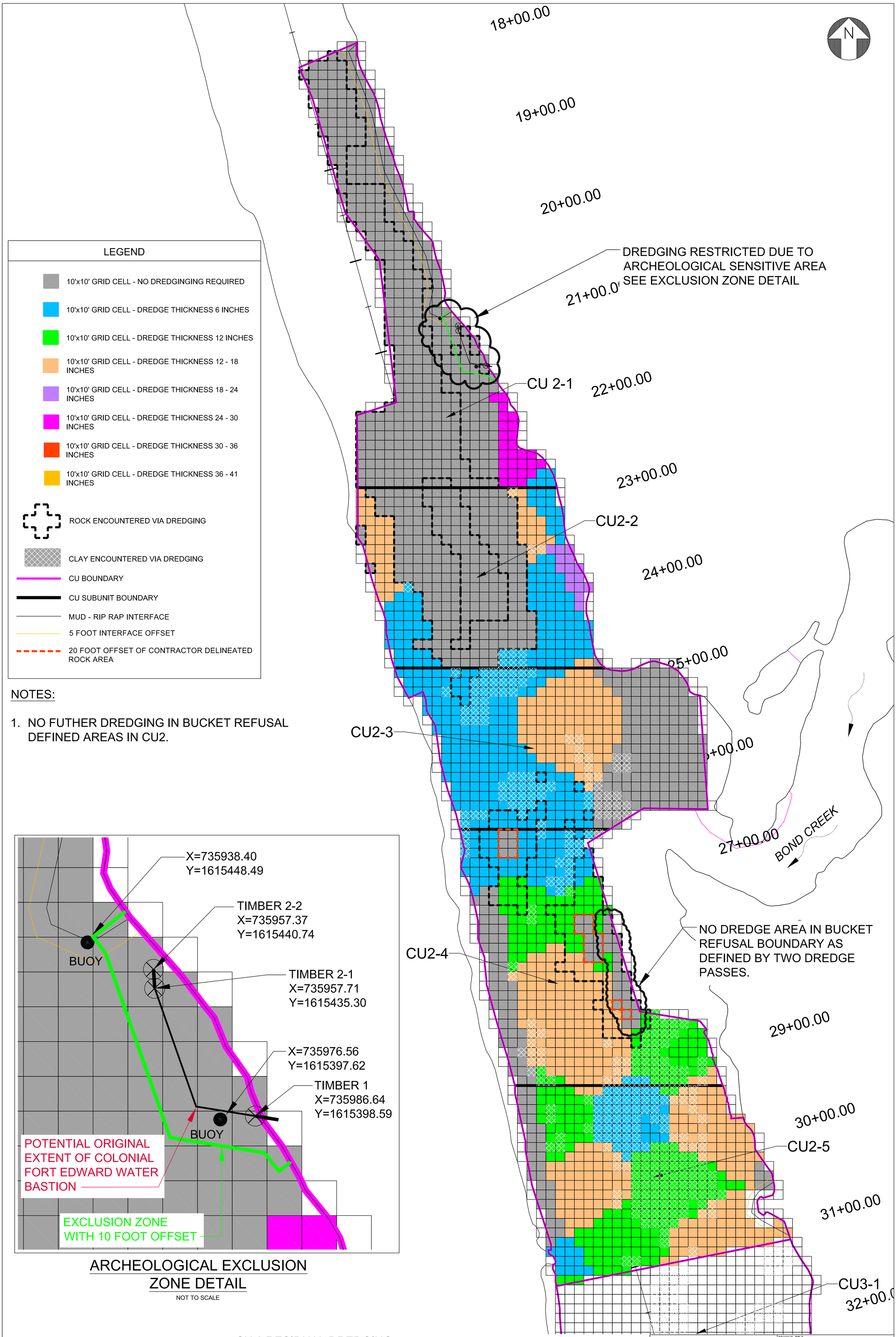

LEGEND

- 10'x10' GRID CELL - NO DREDGINGING REQUIRED
- 10'x10' GRID CELL - DREDGE THICKNESS 6 INCHES
- 10'x10' GRID CELL - DREDGE THICKNESS 12 INCHES
- 10'x10' GRID CELL - DREDGE THICKNESS 12 - 18 INCHES
- 10'x10' GRID CELL - DREDGE THICKNESS 18 - 24 INCHES
- 10'x10' GRID CELL - DREDGE THICKNESS 24 - 30 INCHES
- 10'x10' GRID CELL - DREDGE THICKNESS 30 - 36 INCHES
- 10'x10' GRID CELL - DREDGE THICKNESS 36 - 41 INCHES
- ROCK ENCOUNTERED VIA DREDGING
- CLAY ENCOUNTERED VIA DREDGING
- CU BOUNDARY
- CU SUBUNIT BOUNDARY
- MUD - RIP RAP INTERFACE
- 5 FOOT INTERFACE OFFSET
- 20 FOOT OFFSET OF CONTRACTOR DELINEATED ROCK AREA

NOTES:

1. NO FUTHER DREDGING IN BUCKET REFUSAL DEFINED AREAS IN CU2.

ARCHEOLOGICAL EXCLUSION ZONE DETAIL

NOT TO SCALE

SCALE

0 40' 80'

CU 2 RESIDUAL DREDGING
REDREDGE AREA BY THICKNESS OF CUT - AID3

BASED ON OSI SURVEY
DATE AUGUST 30, 2009

PARSONS
COMMERCIAL TECHNOLOGY GROUP
GE COMPANY – PARSONS PROJECT OFFICE
BUILDING 40-1, 381 BROADWAY
FORT EDWARD, N.Y. 12828 (518) 746-5311

DRAWING TITLE: CU2 RESIDUAL DREDGING REDREDGE AREAS BY THICKNESS OF CUT AID3			
DRAWN BY: JHG	CHECKED BY: MG	DRAWING NO.: CU-2-7-A	SCALE: AS SHOWN
DATE: 10/11/09	APPROVED BY: MG		JOB: 442209.01401

FILE NAME: E:\FORT EDWARD\PARSONS\OSI-REDREDGE\REDREDGE OSI-CU2-7-A.DWG
PLOT DATE: 10/11/2009 2:32 PM PLOTTED BY: 48606

Residual Core Data

(All Dredging Passes)

CU-02 Residual Core Data
(All Dredging Passes)

Row ID	cu_id	node_id	dredge_pass	core_id	location_type	x_coord	y_coord	coord_system	sample_dt	collection_method	sample_name	sample_type	start_depth	end_depth	depth_unit
1	RLC-CU002	SRN-CU002-002	Inventory	SRC-CU002-FI000002	Sediment Residual Core Location	735855.52	1615654.95	New York State Plane East (ft) NAD 83	7/28/09 13:59	Grab	SRC-CU002-FI000002-000000	ENV	0	0	in
2	RLC-CU002	SRN-CU002-002	Inventory	SRC-CU002-FI000002	Sediment Residual Core Location	735855.52	1615654.95	New York State Plane East (ft) NAD 83	7/28/09 13:59	Grab	SRC-CU002-FI000002-000000	ENV	0	0	in
3	RLC-CU002	SRN-CU002-002	Inventory	SRC-CU002-FI000002	Sediment Residual Core Location	735855.52	1615654.95	New York State Plane East (ft) NAD 83	7/28/09 13:59	Grab	SRC-CU002-FI000002-000000	ENV	0	0	in
4	RLC-CU002	SRN-CU002-002	Inventory	SRC-CU002-FI000002	Sediment Residual Core Location	735855.52	1615654.95	New York State Plane East (ft) NAD 83	7/28/09 13:59	Grab	SRC-CU002-FI000002-000000	ENV	0	0	in
5	RLC-CU002	SRN-CU002-002	Inventory	SRC-CU002-FI000002	Sediment Residual Core Location	735855.52	1615654.95	New York State Plane East (ft) NAD 83	7/28/09 13:59	Grab	SRC-CU002-FI000002-000000	ENV	0	0	in
6	RLC-CU002	SRN-CU002-002	Inventory	SRC-CU002-FI000002	Sediment Residual Core Location	735855.52	1615654.95	New York State Plane East (ft) NAD 83	7/28/09 13:59	Grab	SRC-CU002-FI000002-000000	ENV	0	0	in
7	RLC-CU002	SRN-CU002-002	Inventory	SRC-CU002-FI000002	Sediment Residual Core Location	735855.52	1615654.95	New York State Plane East (ft) NAD 83	7/28/09 13:59	Grab	SRC-CU002-FI000002-000000	ENV	0	0	in
8	RLC-CU002	SRN-CU002-002	Inventory	SRC-CU002-FI000002	Sediment Residual Core Location	735855.52	1615654.95	New York State Plane East (ft) NAD 83	7/28/09 13:59	Grab	SRC-CU002-FI000002-000000	ENV	0	0	in
9	RLC-CU002	SRN-CU002-002	Inventory	SRC-CU002-FI000002	Sediment Residual Core Location	735855.52	1615654.95	New York State Plane East (ft) NAD 83	7/28/09 13:59	Grab	SRC-CU002-FI000002-000000	ENV	0	0	in
10	RLC-CU002	SRN-CU002-002	Inventory	SRC-CU002-FI000002	Sediment Residual Core Location	735855.52	1615654.95	New York State Plane East (ft) NAD 83	7/28/09 13:59	Grab	SRC-CU002-FI000002-000000	ENV	0	0	in
11	RLC-CU002	SRN-CU002-006	Inventory	SRC-CU002-FI000006	Sediment Residual Core Location	735900.95	1615301.42	New York State Plane East (ft) NAD 83	7/28/09 10:40	Grab	SRC-CU002-FI000006-000000	ENV	0	0	in
12	RLC-CU002	SRN-CU002-006	Inventory	SRC-CU002-FI000006	Sediment Residual Core Location	735900.95	1615301.42	New York State Plane East (ft) NAD 83	7/28/09 10:40	Grab	SRC-CU002-FI000006-000000	ENV	0	0	in
13	RLC-CU002	SRN-CU002-006	Inventory	SRC-CU002-FI000006	Sediment Residual Core Location	735900.95	1615301.42	New York State Plane East (ft) NAD 83	7/28/09 10:40	Grab	SRC-CU002-FI000006-000000	ENV	0	0	in
14	RLC-CU002	SRN-CU002-006	Inventory	SRC-CU002-FI000006	Sediment Residual Core Location	735900.95	1615301.42	New York State Plane East (ft) NAD 83	7/28/09 10:40	Grab	SRC-CU002-FI000006-000000	ENV	0	0	in
15	RLC-CU002	SRN-CU002-006	Inventory	SRC-CU002-FI000006	Sediment Residual Core Location	735900.95	1615301.42	New York State Plane East (ft) NAD 83	7/28/09 10:40	Grab	SRC-CU002-FI000006-000000	ENV	0	0	in
16	RLC-CU002	SRN-CU002-006	Inventory	SRC-CU002-FI000006	Sediment Residual Core Location	735900.95	1615301.42	New York State Plane East (ft) NAD 83	7/28/09 10:40	Grab	SRC-CU002-FI000006-000000	ENV	0	0	in
17	RLC-CU002	SRN-CU002-006	Inventory	SRC-CU002-FI000006	Sediment Residual Core Location	735900.95	1615301.42	New York State Plane East (ft) NAD 83	7/28/09 10:40	Grab	SRC-CU002-FI000006-000000	ENV	0	0	in
18	RLC-CU002	SRN-CU002-006	Inventory	SRC-CU002-FI000006	Sediment Residual Core Location	735900.95	1615301.42	New York State Plane East (ft) NAD 83	7/28/09 10:40	Grab	SRC-CU002-FI000006-000000	ENV	0	0	in
19	RLC-CU002	SRN-CU002-006	Inventory	SRC-CU002-FI000006	Sediment Residual Core Location	735900.95	1615301.42	New York State Plane East (ft) NAD 83	7/28/09 10:40	Grab	SRC-CU002-FI000006-000000	ENV	0	0	in
20	RLC-CU002	SRN-CU002-006	Inventory	SRC-CU002-FI000006	Sediment Residual Core Location	735900.95	1615301.42	New York State Plane East (ft) NAD 83	7/28/09 10:40	Grab	SRC-CU002-FI000006-000000	ENV	0	0	in
21	RLC-CU002	SRN-CU002-007	Inventory	SRC-CU002-FI000007	Sediment Residual Core Location	735982.09	1615304.42	New York State Plane East (ft) NAD 83	7/28/09 11:10	Core	SRC-CU002-FI000007-000006	ENV	0	6	in
22	RLC-CU002	SRN-CU002-007	Inventory	SRC-CU002-FI000007	Sediment Residual Core Location	735982.09	1615304.42	New York State Plane East (ft) NAD 83	7/28/09 11:10	Core	SRC-CU002-FI000007-000006	ENV	0	6	in
23	RLC-CU002	SRN-CU002-007	Inventory	SRC-CU002-FI000007	Sediment Residual Core Location	735982.09	1615304.42	New York State Plane East (ft) NAD 83	7/28/09 11:10	Core	SRC-CU002-FI000007-000006	ENV	0	6	in
24	RLC-CU002	SRN-CU002-007	Inventory	SRC-CU002-FI000007	Sediment Residual Core Location	735982.09	1615304.42	New York State Plane East (ft) NAD 83	7/28/09 11:10	Core	SRC-CU002-FI000007-000006	ENV	0	6	in
25	RLC-CU002	SRN-CU002-007	Inventory	SRC-CU002-FI000007	Sediment Residual Core Location	735982.09	1615304.42	New York State Plane East (ft) NAD 83	7/28/09 11:10	Core	SRC-CU002-FI000007-000006	ENV	0	6	in
26	RLC-CU002	SRN-CU002-007	Inventory	SRC-CU002-FI000007	Sediment Residual Core Location	735982.09	1615304.42	New York State Plane East (ft) NAD 83	7/28/09 11:10	Core	SRC-CU002-FI000007-000006	ENV	0	6	in
27	RLC-CU002	SRN-CU002-007	Inventory	SRC-CU002-FI000007	Sediment Residual Core Location	735982.09	1615304.42	New York State Plane East (ft) NAD 83	7/28/09 11:10	Core	SRC-CU002-FI000007-000006	ENV	0	6	in
28	RLC-CU002	SRN-CU002-007	Inventory	SRC-CU002-FI000007	Sediment Residual Core Location	735982.09	1615304.42	New York State Plane East (ft) NAD 83	7/28/09 11:10	Core	SRC-CU002-FI000007-000006	ENV	0	6	in
29	RLC-CU002	SRN-CU002-007	Inventory	SRC-CU002-FI000007	Sediment Residual Core Location	735982.09	1615304.42	New York State Plane East (ft) NAD 83	7/28/09 11:10	Core	SRC-CU002-FI000007-000006	ENV	0	6	in
30	RLC-CU002	SRN-CU002-007	Inventory	SRC-CU002-FI000007	Sediment Residual Core Location	735982.09	1615304.42	New York State Plane East (ft) NAD 83	7/28/09 11:10	Core	SRC-CU002-FI000007-000006	ENV	0	6	in
31	RLC-CU002	SRN-CU002-007	Inventory	SRC-CU002-FI000007	Sediment Residual Core Location	735982.09	1615304.42	New York State Plane East (ft) NAD 83	7/28/09 11:10	Core	SRC-CU002-FI000007-006012	ENV	6	12	in
32	RLC-CU002	SRN-CU002-007	Inventory	SRC-CU002-FI000007	Sediment Residual Core Location	735982.09	1615304.42	New York State Plane East (ft) NAD 83	7/28/09 11:10	Core	SRC-CU002-FI000007-006012	ENV	6	12	in
33	RLC-CU002	SRN-CU002-007	Inventory	SRC-CU002-FI000007	Sediment Residual Core Location	735982.09	1615304.42	New York State Plane East (ft) NAD 83	7/28/09 11:10	Core	SRC-CU002-FI000007-006012	ENV	6	12	in
34	RLC-CU002	SRN-CU002-007	Inventory	SRC-CU002-FI000007	Sediment Residual Core Location	735982.09	1615304.42	New York State Plane East (ft) NAD 83	7/28/09 11:10	Core	SRC-CU002-FI000007-006012	ENV	6	12	in
35	RLC-CU002	SRN-CU002-007	Inventory	SRC-CU002-FI000007	Sediment Residual Core Location	735982.09	1615304.42	New York State Plane East (ft) NAD 83	7/28/09 11:10	Core	SRC-CU002-FI000007-006012	ENV	6	12	in
36	RLC-CU002	SRN-CU002-007	Inventory	SRC-CU002-FI000007	Sediment Residual Core Location	735982.09	1615304.42	New York State Plane East (ft) NAD 83	7/28/09 11:10	Core	SRC-CU002-FI000007-006012	ENV	6	12	in
37	RLC-CU002	SRN-CU002-007	Inventory	SRC-CU002-FI000007	Sediment Residual Core Location	735982.09	1615304.42	New York State Plane East (ft) NAD 83	7/28/09 11:10	Core	SRC-CU002-FI000007-006012	ENV	6	12	in
38	RLC-CU002	SRN-CU002-007	Inventory	SRC-CU002-FI000007	Sediment Residual Core Location	735982.09	1615304.42	New York State Plane East (ft) NAD 83	7/28/09 11:10	Core	SRC-CU002-FI000007-006012	ENV	6	12	in
39	RLC-CU002	SRN-CU002-007	Inventory	SRC-CU002-FI000007	Sediment Residual Core Location	735982.09	1615304.42	New York State Plane East (ft) NAD 83	7/28/09 11:10	Core	SRC-CU002-FI000007-006012	ENV	6	12	in
40	RLC-CU002	SRN-CU002-007	Inventory	SRC-CU002-FI000007	Sediment Residual Core Location	735982.09	1615304.42	New York State Plane East (ft) NAD 83	7/28/09 11:10	Core	SRC-CU002-FI000007-006012	ENV	6	12	in
41	RLC-CU002	SRN-CU002-007	Inventory	SRC-CU002-FI000007	Sediment Residual Core Location	735982.09	1615304.42	New York State Plane East (ft) NAD 83	7/28/09 11:10	Core	SRC-CU002-FI000007-012018	ENV	12	18	in
42	RLC-CU002	SRN-CU002-007	Inventory	SRC-CU002-FI000007	Sediment Residual Core Location	735982.09	1615304.42	New York State Plane East (ft) NAD 83	7/28/09 11:10	Core	SRC-CU002-FI000007-012018	ENV	12	18	in
43	RLC-CU002	SRN-CU002-007	Inventory	SRC-CU002-FI000007	Sediment Residual Core Location	735982.09	1615304.42	New York State Plane East (ft) NAD 83	7/28/09 11:10	Core	SRC-CU002-FI000007-012018	ENV	12	18	in
44	RLC-CU002	SRN-CU002-007	Inventory	SRC-CU002-FI000007	Sediment Residual Core Location	735982.09	1615304.42	New York State Plane East (ft) NAD 83	7/28/09 11:10	Core	SRC-CU002-FI000007-012018	ENV	12	18	in
45	RLC-CU002	SRN-CU002-007	Inventory	SRC-CU002-FI000007	Sediment Residual Core Location	735982.09	1615304.42	New York State Plane East (ft) NAD 83	7/28/09 11:10	Core	SRC-CU002-FI000007-012018	ENV	12	18	in
46	RLC-CU002	SRN-CU002-007	Inventory	SRC-CU002-FI000007	Sediment Residual Core Location	735982.09	1615304.42	New York State Plane East (ft) NAD 83	7/28/09 11:10	Core	SRC-CU002-FI000007-012018	ENV	12	18	in
47	RLC-CU002	SRN-CU002-007	Inventory	SRC-CU002-FI000007	Sediment Residual Core Location	735982.09	1615304.42	New York State Plane East (ft) NAD 83	7/28/09 11:10	Core	SRC-CU002-FI000007-012018	ENV	12	18	in
48	RLC-CU002	SRN-CU002-007	Inventory	SRC-CU002-FI000007	Sediment Residual Core Location	735982.09	1615304.42	New York State Plane East (ft) NAD 83	7/28/09 11:10	Core	SRC-CU002-FI000007-012018	ENV	12	18	in
49	RLC-CU002	SRN-CU002-007	Inventory	SRC-CU002-FI000007	Sediment Residual Core Location	735982.09	1615304.42	New York State Plane East (ft) NAD 83	7/28/09 11:10	Core	SRC-CU002-FI000007-012018	ENV	12	18	in
50	RLC-CU002	SRN-CU002-007	Inventory	SRC-CU002-FI000007	Sediment Residual Core Location	735982.09	1615304.42	New York State Plane East (ft) NAD 83	7/28/09 11:10	Core	SRC-CU002-FI000007-012018	ENV	12	18	in
51	RLC-CU002	SRN-CU002-008	First Residual	SRC-CU002-FR000008	Sediment Residual Core Location	735865.18	1615229.24	New York State Plane East (ft) NAD 83	9/25/09 10:41	Core	SRC-CU002-FR000008-000006	ENV	0	6	in
52	RLC-CU002	SRN-CU002-008	First Residual	SRC-CU002-FR000008	Sediment Residual Core Location	735865.18	1615229.24	New York State Plane East (ft) NAD 83	9/25/09 10:41	Core	SRC-CU002-FR000008-000006	ENV	0	6	in
53	RLC-CU002	SRN-CU002-008	First Residual	SRC-CU002-FR000008	Sediment Residual Core Location	735865.18	1615229.24	New York State Plane East (ft) NAD 83	9/25/09 10:41	Core	SRC-CU002-FR000008-000006	ENV	0	6	in
54	RLC-CU002	SRN-CU002-008	First Residual	SRC-CU002-FR000008	Sediment Residual Core Location	735865.18	1615229.24	New York State Plane East (ft) NAD 83	9/25/09 10:41	Core	SRC-CU002-FR000008-000006	ENV	0	6	in
55	RLC-CU002	SRN-CU002-008	First Residual	SRC-CU002-FR000008	Sediment Residual Core Location	735865.18	1615229.24	New York State Plane East (ft) NAD 83	9/25/09 10:41	Core	SRC-CU002-FR000008-000006	ENV	0	6	in
56	RLC-CU002	SRN-CU002-008	First Residual	SRC-CU002-FR000008	Sediment Residual Core Location	735865.18	1615229.24	New York State Plane East (ft) NAD 83	9/25/09 10:41	Core	SRC-CU002-FR000008-000006	ENV	0	6	in
57	RLC-CU002	SRN-CU002-008	First Residual	SRC-CU002-FR000008	Sediment Residual Core Location	735865.18	1615229.24	New York State Plane East (ft) NAD 83	9/25/09 10:41	Core	SRC-CU002-FR000008-000006	ENV	0	6	in
58	RLC-CU002	SRN-CU002-008	First Residual	SRC-CU002-FR000008	Sediment Residual Core Location	735865.18	1615229.24	New York State Plane East (ft) NAD 83	9/25/09 10:41	Core	SRC-CU002-FR000008-000006	ENV	0	6	in
59	RLC-CU002	SRN-CU002-008	First Residual	SRC-CU002-FR000008	Sediment Residual Core Location	735865.18	1615229.24	New York State Plane East (ft) NAD 83	9/25/09 10:41	Core	SRC-CU002-FR000008-000006	ENV	0	6	in
60	RLC-CU002	SRN-CU002-008	First Residual	SRC-CU002-FR000008	Sediment Residual Core Location	735865.18	1615229.24	New York State Plane East (ft) NAD 83	9/25/09 10:41	Core	SRC-CU002-FR000008-000006	ENV	0	6	in
61	RLC-CU002	SRN-CU002-008	First Residual	SRC-CU002-FR000008	Sediment Residual Core Location	735865.18	1615229.24	New York State Plane East (ft) NAD 83	9/25/09 10:41	Core	SRC-CU002-FR000008-006012	ENV	6	12	in
62	RLC-CU002	SRN-CU002-008	First Residual	SRC-CU002-FR000008	Sediment Residual Core Location	735865.18	1615229.24	New York State Plane East (ft) NAD 83	9/25/09 10:41	Core	SRC-CU002-FR000008-006012	ENV	6	12	in
63	RLC-CU002	SRN-CU002-008	First Residual	SRC-CU002-FR000008	Sediment Residual Core Location	735865.18	1615229.24	New York State Plane East (ft) NAD 83	9/25/09 10:41	Core	SRC-CU002-FR000008-006012	ENV	6	12	in
64	RLC-CU002	SRN-CU002-008	First Residual	SRC-CU002-FR000008	Sediment Residual Core Location	735865.18	1615229.24	New York State Plane East (ft) NAD 83	9/25/09 10:41	Core	SRC-CU002-FR000008-006012	ENV	6	12	in
65	RLC-CU002	SRN-CU002-008	First Residual	SRC-CU002-FR000008	Sediment Residual Core Location	735865.18	1615229.24	New York State Plane East (ft) NAD 83	9/25/09 10:41	Core	SRC-CU002-FR000008-006012	ENV	6	12	in
66	RLC-CU002	SRN-CU002-008	First Residual	SRC-CU002-FR000008	Sediment Residual Core Location	735865.18	1615229.24	New York State Plane East (ft) NAD 83	9/25/09 10:41	Core	SRC-CU002-FR000008-006012	ENV	6	12	in
67	RLC-CU002	SRN-CU002-008	First Residual	SRC-CU002-FR000008	Sediment Residual Core Location	735865.18	1615229.24	New York State Plane East (ft) NAD 83	9/25/09 10:41	Core	SRC-CU002-FR000008-006012	ENV	6	12	in

Row ID	sample_name	dup_parent_sample_name	analyte_name	cas_rn	Lab_Reported_Result	Verified_Result	result_unit	Lab_Reported_MDL	Verified_MDL	Lab_Reported_RL	Verified_RL	limit_unit	Lab_Reported_Qualifier	Verified_Qualifier	Detected	Reportable
1	SRC-CU002-FI000002-000000	NULL	AROCLOR 1016	12674-11-2	NULL	NULL	mg/kg	0.56	0.56	1.4	1.4	mg/kg	U	U	0	1
2	SRC-CU002-FI000002-000000	NULL	AROCLOR 1221	11104-28-2	40	40	mg/kg	0.56	0.56	1.4	1.4	mg/kg	NULL	NULL	1	1
3	SRC-CU002-FI000002-000000	NULL	AROCLOR 1232	11141-16-5	NULL	NULL	mg/kg	0.56	0.56	1.4	1.4	mg/kg	U	U	0	1
4	SRC-CU002-FI000002-000000	NULL	AROCLOR 1242	53469-21-9	17	17	mg/kg	0.56	0.56	1.4	1.4	mg/kg	NULL	NULL	1	1
5	SRC-CU002-FI000002-000000	NULL	AROCLOR 1248	12672-29-6	NULL	NULL	mg/kg	0.56	0.56	1.4	1.4	mg/kg	U	U	0	1
6	SRC-CU002-FI000002-000000	NULL	AROCLOR 1254	11097-69-1	NULL	NULL	mg/kg	0.56	0.56	1.4	1.4	mg/kg	U	U	0	1
7	SRC-CU002-FI000002-000000	NULL	AROCLOR 1260	11096-82-5	NULL	NULL	mg/kg	0.56	0.56	1.4	1.4	mg/kg	U	U	0	1
8	SRC-CU002-FI000002-000000	NULL	Moisture Content	WC002	27	27	%	0.019	0.019	0.019	0.019	%	NULL	NULL	1	1
9	SRC-CU002-FI000002-000000	NULL	Total PCBs	1336-36-3	57	57	mg/kg	0.56	0.56	1.4	1.4	mg/kg	NULL	NULL	1	1
10	SRC-CU002-FI000002-000000	NULL	Tri+ PCBs	TRI_PLUS_PCB	21.3248	21.3248	mg/kg	0.56	0.56	0.56	0.56	mg/kg	NULL	NULL	1	1
11	SRC-CU002-FI000006-000000	NULL	AROCLOR 1016	12674-11-2	NULL	NULL	mg/kg	0.3	0.3	0.73	0.73	mg/kg	U	U	0	1
12	SRC-CU002-FI000006-000000	NULL	AROCLOR 1221	11104-28-2	19	19	mg/kg	0.3	0.3	0.73	0.73	mg/kg	NULL	NULL	1	1
13	SRC-CU002-FI000006-000000	NULL	AROCLOR 1232	11141-16-5	NULL	NULL	mg/kg	0.3	0.3	0.73	0.73	mg/kg	U	U	0	1
14	SRC-CU002-FI000006-000000	NULL	AROCLOR 1242	53469-21-9	19	19	mg/kg	0.3	0.3	0.73	0.73	mg/kg	NULL	NULL	1	1
15	SRC-CU002-FI000006-000000	NULL	AROCLOR 1248	12672-29-6	NULL	NULL	mg/kg	0.3	0.3	0.73	0.73	mg/kg	U	U	0	1
16	SRC-CU002-FI000006-000000	NULL	AROCLOR 1254	11097-69-1	NULL	NULL	mg/kg	0.3	0.3	0.73	0.73	mg/kg	U	U	0	1
17	SRC-CU002-FI000006-000000	NULL	AROCLOR 1260	11096-82-5	NULL	NULL	mg/kg	0.3	0.3	0.73	0.73	mg/kg	U	U	0	1
18	SRC-CU002-FI000006-000000	NULL	Moisture Content	WC002	19	19	%	0.019	0.019	0.019	0.019	%	NULL	NULL	1	1
19	SRC-CU002-FI000006-000000	NULL	Total PCBs	1336-36-3	38	38	mg/kg	0.3	0.3	0.73	0.73	mg/kg	NULL	NULL	1	1
20	SRC-CU002-FI000006-000000	NULL	Tri+ PCBs	TRI_PLUS_PCB	20.0865	20.0865	mg/kg	0.3	0.3	0.3	0.3	mg/kg	NULL	NULL	1	1
21	SRC-CU002-FI000007-000006	NULL	AROCLOR 1016	12674-11-2	NULL	NULL	mg/kg	0.55	0.55	1.3	1.3	mg/kg	U	U	0	1
22	SRC-CU002-FI000007-000006	NULL	AROCLOR 1221	11104-28-2	39	39	mg/kg	0.55	0.55	1.3	1.3	mg/kg	NULL	NULL	1	1
23	SRC-CU002-FI000007-000006	NULL	AROCLOR 1232	11141-16-5	NULL	NULL	mg/kg	0.55	0.55	1.3	1.3	mg/kg	U	U	0	1
24	SRC-CU002-FI000007-000006	NULL	AROCLOR 1242	53469-21-9	43	43	mg/kg	0.55	0.55	1.3	1.3	mg/kg	NULL	NULL	1	1
25	SRC-CU002-FI000007-000006	NULL	AROCLOR 1248	12672-29-6	NULL	NULL	mg/kg	0.55	0.55	1.3	1.3	mg/kg	U	U	0	1
26	SRC-CU002-FI000007-000006	NULL	AROCLOR 1254	11097-69-1	NULL	NULL	mg/kg	0.55	0.55	1.3	1.3	mg/kg	U	U	0	1
27	SRC-CU002-FI000007-000006	NULL	AROCLOR 1260	11096-82-5	NULL	NULL	mg/kg	0.55	0.55	1.3	1.3	mg/kg	U	U	0	1
28	SRC-CU002-FI000007-000006	NULL	Moisture Content	WC002	34	34	%	0.018	0.018	0.018	0.018	%	NULL	NULL	1	1
29	SRC-CU002-FI000007-000006	NULL	Total PCBs	1336-36-3	82	82	mg/kg	0.55	0.55	1.3	1.3	mg/kg	NULL	NULL	1	1
30	SRC-CU002-FI000007-000006	NULL	Tri+ PCBs	TRI_PLUS_PCB	44.84025	44.84025	mg/kg	0.55	0.55	0.55	0.55	mg/kg	NULL	NULL	1	1
31	SRC-CU002-FI000007-006012	NULL	AROCLOR 1016	12674-11-2	NULL	NULL	mg/kg	0.083	0.083	0.2	0.2	mg/kg	U	U	0	1
32	SRC-CU002-FI000007-006012	NULL	AROCLOR 1221	11104-28-2	3.2	3.2	mg/kg	0.083	0.083	0.2	0.2	mg/kg	NULL	NULL	1	1
33	SRC-CU002-FI000007-006012	NULL	AROCLOR 1232	11141-16-5	NULL	NULL	mg/kg	0.083	0.083	0.2	0.2	mg/kg	U	U	0	1
34	SRC-CU002-FI000007-006012	NULL	AROCLOR 1242	53469-21-9	3.7	3.7	mg/kg	0.083	0.083	0.2	0.2	mg/kg	NULL	NULL	1	1
35	SRC-CU002-FI000007-006012	NULL	AROCLOR 1248	12672-29-6	NULL	NULL	mg/kg	0.083	0.083	0.2	0.2	mg/kg	U	U	0	1
36	SRC-CU002-FI000007-006012	NULL	AROCLOR 1254	11097-69-1	NULL	NULL	mg/kg	0.083	0.083	0.2	0.2	mg/kg	U	U	0	1
37	SRC-CU002-FI000007-006012	NULL	AROCLOR 1260	11096-82-5	NULL	NULL	mg/kg	0.083	0.083	0.2	0.2	mg/kg	U	U	0	1
38	SRC-CU002-FI000007-006012	NULL	Moisture Content	WC002	12	12	%	0.018	0.018	0.018	0.018	%	NULL	NULL	1	1
39	SRC-CU002-FI000007-006012	NULL	Total PCBs	1336-36-3	6.9	6.9	mg/kg	0.083	0.083	0.2	0.2	mg/kg	NULL	NULL	1	1
40	SRC-CU002-FI000007-006012	NULL	Tri+ PCBs	TRI_PLUS_PCB	3.852765	3.852765	mg/kg	0.083	0.083	0.083	0.083	mg/kg	NULL	NULL	1	1
41	SRC-CU002-FI000007-012018	NULL	AROCLOR 1016	12674-11-2	NULL	NULL	mg/kg	0.025	0.025	0.06	0.06	mg/kg	U	U	0	1
42	SRC-CU002-FI000007-012018	NULL	AROCLOR 1221	11104-28-2	0.73	0.73	mg/kg	0.025	0.025	0.06	0.06	mg/kg	NULL	NULL	1	1
43	SRC-CU002-FI000007-012018	NULL	AROCLOR 1232	11141-16-5	NULL	NULL	mg/kg	0.025	0.025	0.06	0.06	mg/kg	U	U	0	1
44	SRC-CU002-FI000007-012018	NULL	AROCLOR 1242	53469-21-9	0.82	0.82	mg/kg	0.025	0.025	0.06	0.06	mg/kg	NULL	NULL	1	1
45	SRC-CU002-FI000007-012018	NULL	AROCLOR 1248	12672-29-6	NULL	NULL	mg/kg	0.025	0.025	0.06	0.06	mg/kg	U	U	0	1
46	SRC-CU002-FI000007-012018	NULL	AROCLOR 1254	11097-69-1	NULL	NULL	mg/kg	0.025	0.025	0.06	0.06	mg/kg	U	U	0	1
47	SRC-CU002-FI000007-012018	NULL	AROCLOR 1260	11096-82-5	NULL	NULL	mg/kg	0.025	0.025	0.06	0.06	mg/kg	U	U	0	1
48	SRC-CU002-FI000007-012018	NULL	Moisture Content	WC002	14	14	%	0.019	0.019	0.019	0.019	%	NULL	NULL	1	1
49	SRC-CU002-FI000007-012018	NULL	Total PCBs	1336-36-3	1.55	1.55	mg/kg	0.025	0.025	0.06	0.06	mg/kg	NULL	NULL	1	1
50	SRC-CU002-FI000007-012018	NULL	Tri+ PCBs	TRI_PLUS_PCB	0.859775	0.859775	mg/kg	0.025	0.025	0.025	0.025	mg/kg	NULL	NULL	1	1
51	SRC-CU002-FR000008-000006	NULL	AROCLOR 1016	12674-11-2	NULL	NULL	mg/kg	0.46	0.46	1.1	1.1	mg/kg	U	U	0	1
52	SRC-CU002-FR000008-000006	NULL	AROCLOR 1221	11104-28-2	42	42	mg/kg	0.46	0.46	1.1	1.1	mg/kg	NULL	NULL	1	1
53	SRC-CU002-FR000008-000006	NULL	AROCLOR 1232	11141-16-5	NULL	NULL	mg/kg	0.46	0.46	1.1	1.1	mg/kg	U	U	0	1
54	SRC-CU002-FR000008-000006	NULL	AROCLOR 1242	53469-21-9	10	10	mg/kg	0.46	0.46	1.1	1.1	mg/kg	NULL	NULL	1	1
55	SRC-CU002-FR000008-000006	NULL	AROCLOR 1248	12672-29-6	NULL	NULL	mg/kg	0.46	0.46	1.1	1.1	mg/kg	U	U	0	1
56	SRC-CU002-FR000008-000006	NULL	AROCLOR 1254	11097-69-1	NULL	NULL	mg/kg	0.46	0.46	1.1	1.1	mg/kg	U	U	0	1
57	SRC-CU002-FR000008-000006	NULL	AROCLOR 1260	11096-82-5	NULL	NULL	mg/kg	0.46	0.46	1.1	1.1	mg/kg	U	U	0	1
58	SRC-CU002-FR000008-000006	NULL	Moisture Content	WC002	10	10	%	0.02	0.02	0.02	0.02	%	NULL	NULL	1	1
59	SRC-CU002-FR000008-000006	NULL	Total PCBs	1336-36-3	52	52	mg/kg	0.46	0.46	4.4	4.4	mg/kg	NULL	NULL	1	1
60	SRC-CU002-FR000008-000006	NULL	Tri+ PCBs	TRI_PLUS_PCB	15.1893	15.1893	mg/kg	0.46	0.46	0.46	0.46	mg/kg	NULL	NULL	1	1
61	SRC-CU002-FR000008-006012	NULL	AROCLOR 1016	12674-11-2	NULL	NULL	mg/kg	0.0061	0.0061	0.023	0.023	mg/kg	U	U	0	1
62	SRC-CU002-FR000008-006012	NULL	AROCLOR 1221	11104-28-2	0.61	0.61	mg/kg	0.0061	0.0061	0.023	0.023	mg/kg	NULL	NULL	1	1
63	SRC-CU002-FR000008-006012	NULL	AROCLOR 1232	11141-16-5	NULL	NULL	mg/kg	0.0061	0.0061	0.023	0.023	mg/kg	U	U	0	1
64	SRC-CU002-FR000008-006012	NULL	AROCLOR 1242	53469-21-9	0.23	0.23	mg/kg	0.0061	0.0061	0.023	0.023	mg/kg	NULL	NULL	1	1
65	SRC-CU002-FR000008-006012	NULL	AROCLOR 1248	12672-29-6	NULL	NULL	mg/kg	0.0061	0.0061	0.023	0.023	mg/kg	U	U	0	1
66	SRC-CU002-FR000008-006012	NULL	AROCLOR 1254	11097-69-1	NULL	NULL	mg/kg	0.0061	0.0061	0.023	0.023	mg/kg	U	U	0	1
67	SRC-CU002-FR000008-006012	NULL	AROCLOR 1260	11096-82-5	NULL	NULL	mg/kg	0.0061	0.0061	0.023	0.023	mg/kg	U	U	0	1

Row ID	cu_id	node_id	dredge_pass	core_id	location_type	x_coord	y_coord	coord_system	sample_dt	collection_method	sample_name	sample_type	start_depth	end_depth	depth_unit
68	RLC-CU002	SRN-CU002-008	First Residual	SRC-CU002-FR000008	Sediment Residual Core Location	735865.18	1615229.24	New York State Plane East (ft) NAD 83	9/25/09 10:41	Core	SRC-CU002-FR000008-006012	ENV	6	12	in
69	RLC-CU002	SRN-CU002-008	First Residual	SRC-CU002-FR000008	Sediment Residual Core Location	735865.18	1615229.24	New York State Plane East (ft) NAD 83	9/25/09 10:41	Core	SRC-CU002-FR000008-006012	ENV	6	12	in
70	RLC-CU002	SRN-CU002-008	First Residual	SRC-CU002-FR000008	Sediment Residual Core Location	735865.18	1615229.24	New York State Plane East (ft) NAD 83	9/25/09 10:41	Core	SRC-CU002-FR000008-012018	ENV	12	18	in
71	RLC-CU002	SRN-CU002-008	First Residual	SRC-CU002-FR000008	Sediment Residual Core Location	735865.18	1615229.24	New York State Plane East (ft) NAD 83	9/25/09 10:41	Core	SRC-CU002-FR000008-012018	ENV	12	18	in
72	RLC-CU002	SRN-CU002-008	First Residual	SRC-CU002-FR000008	Sediment Residual Core Location	735865.18	1615229.24	New York State Plane East (ft) NAD 83	9/25/09 10:41	Core	SRC-CU002-FR000008-012018	ENV	12	18	in
73	RLC-CU002	SRN-CU002-008	First Residual	SRC-CU002-FR000008	Sediment Residual Core Location	735865.18	1615229.24	New York State Plane East (ft) NAD 83	9/25/09 10:41	Core	SRC-CU002-FR000008-012018	ENV	12	18	in
74	RLC-CU002	SRN-CU002-008	First Residual	SRC-CU002-FR000008	Sediment Residual Core Location	735865.18	1615229.24	New York State Plane East (ft) NAD 83	9/25/09 10:41	Core	SRC-CU002-FR000008-012018	ENV	12	18	in
75	RLC-CU002	SRN-CU002-008	First Residual	SRC-CU002-FR000008	Sediment Residual Core Location	735865.18	1615229.24	New York State Plane East (ft) NAD 83	9/25/09 10:41	Core	SRC-CU002-FR000008-012018	ENV	12	18	in
76	RLC-CU002	SRN-CU002-008	First Residual	SRC-CU002-FR000008	Sediment Residual Core Location	735865.18	1615229.24	New York State Plane East (ft) NAD 83	9/25/09 10:41	Core	SRC-CU002-FR000008-012018	ENV	12	18	in
77	RLC-CU002	SRN-CU002-008	First Residual	SRC-CU002-FR000008	Sediment Residual Core Location	735865.18	1615229.24	New York State Plane East (ft) NAD 83	9/25/09 10:41	Core	SRC-CU002-FR000008-012018	ENV	12	18	in
78	RLC-CU002	SRN-CU002-008	First Residual	SRC-CU002-FR000008	Sediment Residual Core Location	735865.18	1615229.24	New York State Plane East (ft) NAD 83	9/25/09 10:41	Core	SRC-CU002-FR000008-012018	ENV	12	18	in
79	RLC-CU002	SRN-CU002-008	First Residual	SRC-CU002-FR000008	Sediment Residual Core Location	735865.18	1615229.24	New York State Plane East (ft) NAD 83	9/25/09 10:41	Core	SRC-CU002-FR000008-012018	ENV	12	18	in
80	RLC-CU002	SRN-CU002-008	First Residual	SRC-CU002-FR000008	Sediment Residual Core Location	735865.18	1615229.24	New York State Plane East (ft) NAD 83	9/25/09 10:41	Core	SRC-CU002-FR000008-018024	ENV	18	24	in
81	RLC-CU002	SRN-CU002-008	First Residual	SRC-CU002-FR000008	Sediment Residual Core Location	735865.18	1615229.24	New York State Plane East (ft) NAD 83	9/25/09 10:41	Core	SRC-CU002-FR000008-018024	ENV	18	24	in
82	RLC-CU002	SRN-CU002-008	First Residual	SRC-CU002-FR000008	Sediment Residual Core Location	735865.18	1615229.24	New York State Plane East (ft) NAD 83	9/25/09 10:41	Core	SRC-CU002-FR000008-018024	ENV	18	24	in
83	RLC-CU002	SRN-CU002-008	First Residual	SRC-CU002-FR000008	Sediment Residual Core Location	735865.18	1615229.24	New York State Plane East (ft) NAD 83	9/25/09 10:41	Core	SRC-CU002-FR000008-018024	ENV	18	24	in
84	RLC-CU002	SRN-CU002-008	First Residual	SRC-CU002-FR000008	Sediment Residual Core Location	735865.18	1615229.24	New York State Plane East (ft) NAD 83	9/25/09 10:41	Core	SRC-CU002-FR000008-018024	ENV	18	24	in
85	RLC-CU002	SRN-CU002-008	First Residual	SRC-CU002-FR000008	Sediment Residual Core Location	735865.18	1615229.24	New York State Plane East (ft) NAD 83	9/25/09 10:41	Core	SRC-CU002-FR000008-018024	ENV	18	24	in
86	RLC-CU002	SRN-CU002-008	First Residual	SRC-CU002-FR000008	Sediment Residual Core Location	735865.18	1615229.24	New York State Plane East (ft) NAD 83	9/25/09 10:41	Core	SRC-CU002-FR000008-018024	ENV	18	24	in
87	RLC-CU002	SRN-CU002-008	First Residual	SRC-CU002-FR000008	Sediment Residual Core Location	735865.18	1615229.24	New York State Plane East (ft) NAD 83	9/25/09 10:41	Core	SRC-CU002-FR000008-018024	ENV	18	24	in
88	RLC-CU002	SRN-CU002-008	First Residual	SRC-CU002-FR000008	Sediment Residual Core Location	735865.18	1615229.24	New York State Plane East (ft) NAD 83	9/25/09 10:41	Core	SRC-CU002-FR000008-018024	ENV	18	24	in
89	RLC-CU002	SRN-CU002-008	First Residual	SRC-CU002-FR000008	Sediment Residual Core Location	735865.18	1615229.24	New York State Plane East (ft) NAD 83	9/25/09 10:41	Core	SRC-CU002-FR000008-018024	ENV	18	24	in
90	RLC-CU002	SRN-CU002-008	Inventory	SRC-CU002-FI000008	Sediment Residual Core Location	735864.21	1615233.01	New York State Plane East (ft) NAD 83	7/28/09 10:08	Core	SRC-CU002-FI000008-000006	ENV	0	6	in
91	RLC-CU002	SRN-CU002-008	Inventory	SRC-CU002-FI000008	Sediment Residual Core Location	735864.21	1615233.01	New York State Plane East (ft) NAD 83	7/28/09 10:08	Core	SRC-CU002-FI000008-000006	ENV	0	6	in
92	RLC-CU002	SRN-CU002-008	Inventory	SRC-CU002-FI000008	Sediment Residual Core Location	735864.21	1615233.01	New York State Plane East (ft) NAD 83	7/28/09 10:08	Core	SRC-CU002-FI000008-000006	ENV	0	6	in
93	RLC-CU002	SRN-CU002-008	Inventory	SRC-CU002-FI000008	Sediment Residual Core Location	735864.21	1615233.01	New York State Plane East (ft) NAD 83	7/28/09 10:08	Core	SRC-CU002-FI000008-000006	ENV	0	6	in
94	RLC-CU002	SRN-CU002-008	Inventory	SRC-CU002-FI000008	Sediment Residual Core Location	735864.21	1615233.01	New York State Plane East (ft) NAD 83	7/28/09 10:08	Core	SRC-CU002-FI000008-000006	ENV	0	6	in
95	RLC-CU002	SRN-CU002-008	Inventory	SRC-CU002-FI000008	Sediment Residual Core Location	735864.21	1615233.01	New York State Plane East (ft) NAD 83	7/28/09 10:08	Core	SRC-CU002-FI000008-000006	ENV	0	6	in
96	RLC-CU002	SRN-CU002-008	Inventory	SRC-CU002-FI000008	Sediment Residual Core Location	735864.21	1615233.01	New York State Plane East (ft) NAD 83	7/28/09 10:08	Core	SRC-CU002-FI000008-000006	ENV	0	6	in
97	RLC-CU002	SRN-CU002-008	Inventory	SRC-CU002-FI000008	Sediment Residual Core Location	735864.21	1615233.01	New York State Plane East (ft) NAD 83	7/28/09 10:08	Core	SRC-CU002-FI000008-000006	ENV	0	6	in
98	RLC-CU002	SRN-CU002-008	Inventory	SRC-CU002-FI000008	Sediment Residual Core Location	735864.21	1615233.01	New York State Plane East (ft) NAD 83	7/28/09 10:08	Core	SRC-CU002-FI000008-000006	ENV	0	6	in
99	RLC-CU002	SRN-CU002-008	Inventory	SRC-CU002-FI000008	Sediment Residual Core Location	735864.21	1615233.01	New York State Plane East (ft) NAD 83	7/28/09 10:08	Core	SRC-CU002-FI000008-000006	ENV	0	6	in
100	RLC-CU002	SRN-CU002-008	Inventory	SRC-CU002-FI000008	Sediment Residual Core Location	735864.21	1615233.01	New York State Plane East (ft) NAD 83	7/28/09 10:08	Core	SRC-CU002-FI000008-006012	ENV	6	12	in
101	RLC-CU002	SRN-CU002-008	Inventory	SRC-CU002-FI000008	Sediment Residual Core Location	735864.21	1615233.01	New York State Plane East (ft) NAD 83	7/28/09 10:08	Core	SRC-CU002-FI000008-006012	ENV	6	12	in
102	RLC-CU002	SRN-CU002-008	Inventory	SRC-CU002-FI000008	Sediment Residual Core Location	735864.21	1615233.01	New York State Plane East (ft) NAD 83	7/28/09 10:08	Core	SRC-CU002-FI000008-006012	ENV	6	12	in
103	RLC-CU002	SRN-CU002-008	Inventory	SRC-CU002-FI000008	Sediment Residual Core Location	735864.21	1615233.01	New York State Plane East (ft) NAD 83	7/28/09 10:08	Core	SRC-CU002-FI000008-006012	ENV	6	12	in
104	RLC-CU002	SRN-CU002-008	Inventory	SRC-CU002-FI000008	Sediment Residual Core Location	735864.21	1615233.01	New York State Plane East (ft) NAD 83	7/28/09 10:08	Core	SRC-CU002-FI000008-006012	ENV	6	12	in
105	RLC-CU002	SRN-CU002-008	Inventory	SRC-CU002-FI000008	Sediment Residual Core Location	735864.21	1615233.01	New York State Plane East (ft) NAD 83	7/28/09 10:08	Core	SRC-CU002-FI000008-006012	ENV	6	12	in
106	RLC-CU002	SRN-CU002-008	Inventory	SRC-CU002-FI000008	Sediment Residual Core Location	735864.21	1615233.01	New York State Plane East (ft) NAD 83	7/28/09 10:08	Core	SRC-CU002-FI000008-006012	ENV	6	12	in
107	RLC-CU002	SRN-CU002-008	Inventory	SRC-CU002-FI000008	Sediment Residual Core Location	735864.21	1615233.01	New York State Plane East (ft) NAD 83	7/28/09 10:08	Core	SRC-CU002-FI000008-006012	ENV	6	12	in
108	RLC-CU002	SRN-CU002-008	Inventory	SRC-CU002-FI000008	Sediment Residual Core Location	735864.21	1615233.01	New York State Plane East (ft) NAD 83	7/28/09 10:08	Core	SRC-CU002-FI000008-006012	ENV	6	12	in
109	RLC-CU002	SRN-CU002-008	Inventory	SRC-CU002-FI000008	Sediment Residual Core Location	735864.21	1615233.01	New York State Plane East (ft) NAD 83	7/28/09 10:08	Core	SRC-CU002-FI000008-006012	ENV	6	12	in
110	RLC-CU002	SRN-CU002-008	Inventory	SRC-CU002-FI000008	Sediment Residual Core Location	735864.21	1615233.01	New York State Plane East (ft) NAD 83	7/28/09 10:08	Core	SRC-CU002-FI000008-012018	ENV	12	18	in
111	RLC-CU002	SRN-CU002-008	Inventory	SRC-CU002-FI000008	Sediment Residual Core Location	735864.21	1615233.01	New York State Plane East (ft) NAD 83	7/28/09 10:08	Core	SRC-CU002-FI000008-012018	ENV	12	18	in
112	RLC-CU002	SRN-CU002-008	Inventory	SRC-CU002-FI000008	Sediment Residual Core Location	735864.21	1615233.01	New York State Plane East (ft) NAD 83	7/28/09 10:08	Core	SRC-CU002-FI000008-012018	ENV	12	18	in
113	RLC-CU002	SRN-CU002-008	Inventory	SRC-CU002-FI000008	Sediment Residual Core Location	735864.21	1615233.01	New York State Plane East (ft) NAD 83	7/28/09 10:08	Core	SRC-CU002-FI000008-012018	ENV	12	18	in
114	RLC-CU002	SRN-CU002-008	Inventory	SRC-CU002-FI000008	Sediment Residual Core Location	735864.21	1615233.01	New York State Plane East (ft) NAD 83	7/28/09 10:08	Core	SRC-CU002-FI000008-012018	ENV	12	18	in
115	RLC-CU002	SRN-CU002-008	Inventory	SRC-CU002-FI000008	Sediment Residual Core Location	735864.21	1615233.01	New York State Plane East (ft) NAD 83	7/28/09 10:08	Core	SRC-CU002-FI000008-012018	ENV	12	18	in
116	RLC-CU002	SRN-CU002-008	Inventory	SRC-CU002-FI000008	Sediment Residual Core Location	735864.21	1615233.01	New York State Plane East (ft) NAD 83	7/28/09 10:08	Core	SRC-CU002-FI000008-012018	ENV	12	18	in
117	RLC-CU002	SRN-CU002-008	Inventory	SRC-CU002-FI000008	Sediment Residual Core Location	735864.21	1615233.01	New York State Plane East (ft) NAD 83	7/28/09 10:08	Core	SRC-CU002-FI000008-012018	ENV	12	18	in
118	RLC-CU002	SRN-CU002-008	Inventory	SRC-CU002-FI000008	Sediment Residual Core Location	735864.21	1615233.01	New York State Plane East (ft) NAD 83	7/28/09 10:08	Core	SRC-CU002-FI000008-012018	ENV	12	18	in
119	RLC-CU002	SRN-CU002-008	Inventory	SRC-CU002-FI000008	Sediment Residual Core Location	735864.21	1615233.01	New York State Plane East (ft) NAD 83	7/28/09 10:08	Core	SRC-CU002-FI000008-012018	ENV	12	18	in
120	RLC-CU002	SRN-CU002-008	Inventory	SRC-CU002-FI000008	Sediment Residual Core Location	735864.21	1615233.01	New York State Plane East (ft) NAD 83	7/28/09 10:08	Core	SRC-CU002-FI000008-018024	ENV	18	24	in
121	RLC-CU002	SRN-CU002-008	Inventory	SRC-CU002-FI000008	Sediment Residual Core Location	735864.21	1615233.01	New York State Plane East (ft) NAD 83	7/28/09 10:08	Core	SRC-CU002-FI000008-018024	ENV	18	24	in
122	RLC-CU002	SRN-CU002-008	Inventory	SRC-CU002-FI000008	Sediment Residual Core Location	735864.21	1615233.01	New York State Plane East (ft) NAD 83	7/28/09 10:08	Core	SRC-CU002-FI000008-018024	ENV	18	24	in
123	RLC-CU002	SRN-CU002-008	Inventory	SRC-CU002-FI000008	Sediment Residual Core Location	735864.21	1615233.01	New York State Plane East (ft) NAD 83	7/28/09 10:08	Core	SRC-CU002-FI000008-018024	ENV	18	24	in
124	RLC-CU002	SRN-CU002-008	Inventory	SRC-CU002-FI000008	Sediment Residual Core Location	735864.21	1615233.01	New York State Plane East (ft) NAD 83	7/28/09 10:08	Core	SRC-CU002-FI000008-018024	ENV	18	24	in
125	RLC-CU002	SRN-CU002-008	Inventory	SRC-CU002-FI000008	Sediment Residual Core Location	735864.21	1615233.01	New York State Plane East (ft) NAD 83	7/28/09 10:08	Core	SRC-CU002-FI000008-018024	ENV	18	24	in
126	RLC-CU002	SRN-CU002-008	Inventory	SRC-CU002-FI000008	Sediment Residual Core Location	735864.21	1615233.01	New York State Plane East (ft) NAD 83	7/28/09 10:08	Core	SRC-CU002-FI000008-018024	ENV	18	24	in
127	RLC-CU002	SRN-CU002-008	Inventory	SRC-CU002-FI000008	Sediment Residual Core Location	735864.21	1615233.01	New York State Plane East (ft) NAD 83	7/28/09 10:08	Core	SRC-CU002-FI000008-018024	ENV	18	24	in
128	RLC-CU002	SRN-CU002-008	Inventory	SRC-CU002-FI000008	Sediment Residual Core Location	735864.21	1615233.01	New York State Plane East (ft) NAD 83	7/28/09 10:08	Core	SRC-CU002-FI000008-018024	ENV	18	24	in
129	RLC-CU002	SRN-CU002-008	Inventory	SRC-CU002-FI000008	Sediment Residual Core Location	735864.21	1615233.01	New York State Plane East (ft) NAD 83	7/28/09 10:08	Core	SRC-CU002-FI000008-018024	ENV	18	24	in
130	RLC-CU002	SRN-CU002-008	Second Inventory	SRC-CU002-SI000008	Sediment Residual Core Location	735865.3	1615226.91	New York State Plane East (ft) NAD 83	9/5/09 9:26	Core	SRC-CU002-SI000008-000006	ENV	0	6	in
131	RLC-CU002	SRN-CU002-008	Second Inventory	SRC-CU002-SI000008	Sediment Residual Core Location	735865.3	1615226.91	New York State Plane East (ft) NAD 83	9/5/09 9:26	Core	SRC-CU002-SI000008-000006	ENV	0	6	in
132	RLC-CU002	SRN-CU002-008	Second Inventory	SRC-CU002-SI000008	Sediment Residual Core Location	735865.3	1615226.91	New York State Plane East (ft) NAD 83	9/5/09 9:26	Core	SRC-CU002-SI000008-000006	ENV	0	6	in
133	RLC-CU002	SRN-CU002-008	Second Inventory	SRC-CU002-SI000008	Sediment Residual Core Location	735865.3	1615226.91	New York State Plane East (ft) NAD 83	9/5/09 9:26	Core	SRC-CU002-SI000008-000006	ENV	0	6	in
134	RLC-CU002	SRN-CU002-008	Second Inventory	SRC-CU002-SI000008	Sediment Residual Core Location	735865.3	1615226.91	New York State Plane East (ft) NAD 83	9/5/09 9:26	Core	SRC-CU002-SI000008-000006	ENV	0	6	in

Row ID	sample_name	dup_parent_sample_name	analyte_name	cas_rn	Lab_Reported_Result	Verified_Result	result_unit	Lab_Reported_MDL	Verified_MDL	Lab_Reported_RL	Verified_RL	limit_unit	Lab_Reported_Qualifier	Verified_Qualifier	Detected	Reportable
68	SRC-CU002-FR000008-006012	NULL	Total PCBs	1336-36-3	0.84	0.84	mg/kg	0.0061	0.0061	0.093	0.093	mg/kg	NULL	NULL	1	1
69	SRC-CU002-FR000008-006012	NULL	Tri+ PCBs	TRI_PLUS_PCB	0.2974755	0.2974755	mg/kg	0.0061	0.0061	0.0061	0.0061	mg/kg	NULL	NULL	1	1
70	SRC-CU002-FR000008-012018	NULL	AROCLOR 1016	12674-11-2	NULL	NULL	mg/kg	0.0029	0.0029	0.011	0.011	mg/kg	U	U	0	1
71	SRC-CU002-FR000008-012018	NULL	AROCLOR 1221	11104-28-2	0.077	0.077	mg/kg	0.0029	0.0029	0.011	0.011	mg/kg	NULL	NULL	1	1
72	SRC-CU002-FR000008-012018	NULL	AROCLOR 1232	11141-16-5	NULL	NULL	mg/kg	0.0029	0.0029	0.011	0.011	mg/kg	U	U	0	1
73	SRC-CU002-FR000008-012018	NULL	AROCLOR 1242	53469-21-9	0.024	0.024	mg/kg	0.0029	0.0029	0.011	0.011	mg/kg	NULL	NULL	1	1
74	SRC-CU002-FR000008-012018	NULL	AROCLOR 1248	12672-29-6	NULL	NULL	mg/kg	0.0029	0.0029	0.011	0.011	mg/kg	U	U	0	1
75	SRC-CU002-FR000008-012018	NULL	AROCLOR 1254	11097-69-1	NULL	NULL	mg/kg	0.0029	0.0029	0.011	0.011	mg/kg	U	U	0	1
76	SRC-CU002-FR000008-012018	NULL	AROCLOR 1260	11096-82-5	NULL	NULL	mg/kg	0.0029	0.0029	0.011	0.011	mg/kg	U	U	0	1
77	SRC-CU002-FR000008-012018	NULL	Moisture Content	WC002	10.7	10.7	%	1	1	1	1	%	NULL	NULL	1	1
78	SRC-CU002-FR000008-012018	NULL	Total PCBs	1336-36-3	0.1	0.1	mg/kg	0.0029	0.0029	0.045	0.045	mg/kg	NULL	NULL	1	1
79	SRC-CU002-FR000008-012018	NULL	Tri+ PCBs	TRI_PLUS_PCB	0.0339395	0.0339395	mg/kg	0.0029	0.0029	0.0029	0.0029	mg/kg	NULL	NULL	1	1
80	SRC-CU002-FR000008-018024	NULL	AROCLOR 1016	12674-11-2	NULL	NULL	mg/kg	0.003	0.003	0.011	0.011	mg/kg	U	U	0	1
81	SRC-CU002-FR000008-018024	NULL	AROCLOR 1221	11104-28-2	NULL	NULL	mg/kg	0.003	0.003	0.011	0.011	mg/kg	U	U	0	1
82	SRC-CU002-FR000008-018024	NULL	AROCLOR 1232	11141-16-5	NULL	NULL	mg/kg	0.003	0.003	0.011	0.011	mg/kg	U	U	0	1
83	SRC-CU002-FR000008-018024	NULL	AROCLOR 1242	53469-21-9	NULL	NULL	mg/kg	0.003	0.003	0.011	0.011	mg/kg	U	U	0	1
84	SRC-CU002-FR000008-018024	NULL	AROCLOR 1248	12672-29-6	NULL	NULL	mg/kg	0.003	0.003	0.011	0.011	mg/kg	U	U	0	1
85	SRC-CU002-FR000008-018024	NULL	AROCLOR 1254	11097-69-1	NULL	NULL	mg/kg	0.003	0.003	0.011	0.011	mg/kg	U	U	0	1
86	SRC-CU002-FR000008-018024	NULL	AROCLOR 1260	11096-82-5	NULL	NULL	mg/kg	0.003	0.003	0.011	0.011	mg/kg	U	U	0	1
87	SRC-CU002-FR000008-018024	NULL	Moisture Content	WC002	12.5	12.5	%	1	1	1	1	%	NULL	NULL	1	1
88	SRC-CU002-FR000008-018024	NULL	Total PCBs	1336-36-3	NULL	NULL	mg/kg	0.003	0.003	0.046	0.046	mg/kg	U	U	0	1
89	SRC-CU002-FR000008-018024	NULL	Tri+ PCBs	TRI_PLUS_PCB	0.00294	0.00294	mg/kg	0.003	0.003	0.003	0.003	mg/kg	NULL	U	0	1
90	SRC-CU002-FI000008-000006	NULL	AROCLOR 1016	12674-11-2	NULL	NULL	mg/kg	1.6	1.6	3.9	3.9	mg/kg	U	U	0	1
91	SRC-CU002-FI000008-000006	NULL	AROCLOR 1221	11104-28-2	130	130	mg/kg	1.6	1.6	3.9	3.9	mg/kg	NULL	NULL	1	1
92	SRC-CU002-FI000008-000006	NULL	AROCLOR 1232	11141-16-5	NULL	NULL	mg/kg	1.6	1.6	3.9	3.9	mg/kg	U	U	0	1
93	SRC-CU002-FI000008-000006	NULL	AROCLOR 1242	53469-21-9	44	44	mg/kg	1.6	1.6	3.9	3.9	mg/kg	NULL	NULL	1	1
94	SRC-CU002-FI000008-000006	NULL	AROCLOR 1248	12672-29-6	NULL	NULL	mg/kg	1.6	1.6	3.9	3.9	mg/kg	U	U	0	1
95	SRC-CU002-FI000008-000006	NULL	AROCLOR 1254	11097-69-1	NULL	NULL	mg/kg	1.6	1.6	3.9	3.9	mg/kg	U	U	0	1
96	SRC-CU002-FI000008-000006	NULL	AROCLOR 1260	11096-82-5	NULL	NULL	mg/kg	1.6	1.6	3.9	3.9	mg/kg	U	U	0	1
97	SRC-CU002-FI000008-000006	NULL	Moisture Content	WC002	24	24	%	0.018	0.018	0.018	0.018	%	NULL	NULL	1	1
98	SRC-CU002-FI000008-000006	NULL	Total PCBs	1336-36-3	174	174	mg/kg	1.6	1.6	3.9	3.9	mg/kg	NULL	NULL	1	1
99	SRC-CU002-FI000008-000006	NULL	Tri+ PCBs	TRI_PLUS_PCB	58.968	58.968	mg/kg	1.6	1.6	1.6	1.6	mg/kg	NULL	NULL	1	1
100	SRC-CU002-FI000008-006012	NULL	AROCLOR 1016	12674-11-2	NULL	NULL	mg/kg	0.0083	0.0083	0.02	0.02	mg/kg	U	U	0	1
101	SRC-CU002-FI000008-006012	NULL	AROCLOR 1221	11104-28-2	0.066	0.066	mg/kg	0.0083	0.0083	0.02	0.02	mg/kg	NULL	NULL	1	1
102	SRC-CU002-FI000008-006012	NULL	AROCLOR 1232	11141-16-5	NULL	NULL	mg/kg	0.0083	0.0083	0.02	0.02	mg/kg	U	U	0	1
103	SRC-CU002-FI000008-006012	NULL	AROCLOR 1242	53469-21-9	0.015	0.015	mg/kg	0.0083	0.0083	0.02	0.02	mg/kg	J	J	1	1
104	SRC-CU002-FI000008-006012	NULL	AROCLOR 1248	12672-29-6	NULL	NULL	mg/kg	0.0083	0.0083	0.02	0.02	mg/kg	U	U	0	1
105	SRC-CU002-FI000008-006012	NULL	AROCLOR 1254	11097-69-1	NULL	NULL	mg/kg	0.0083	0.0083	0.02	0.02	mg/kg	U	U	0	1
106	SRC-CU002-FI000008-006012	NULL	AROCLOR 1260	11096-82-5	NULL	NULL	mg/kg	0.0083	0.0083	0.02	0.02	mg/kg	U	U	0	1
107	SRC-CU002-FI000008-006012	NULL	Moisture Content	WC002	21	21	%	0.019	0.019	0.019	0.019	%	NULL	NULL	1	1
108	SRC-CU002-FI000008-006012	NULL	Total PCBs	1336-36-3	0.081	0.081	mg/kg	0.0083	0.0083	0.02	0.02	mg/kg	NULL	NULL	1	1
109	SRC-CU002-FI000008-006012	NULL	Tri+ PCBs	TRI_PLUS_PCB	0.0266665	0.0266665	mg/kg	0.0083	0.0083	0.0083	0.0083	mg/kg	NULL	NULL	1	1
110	SRC-CU002-FI000008-012018	NULL	AROCLOR 1016	12674-11-2	NULL	NULL	mg/kg	0.0083	0.0083	0.02	0.02	mg/kg	U	U	0	1
111	SRC-CU002-FI000008-012018	NULL	AROCLOR 1221	11104-28-2	0.031	0.031	mg/kg	0.0083	0.0083	0.02	0.02	mg/kg	NULL	NULL	1	1
112	SRC-CU002-FI000008-012018	NULL	AROCLOR 1232	11141-16-5	NULL	NULL	mg/kg	0.0083	0.0083	0.02	0.02	mg/kg	U	U	0	1
113	SRC-CU002-FI000008-012018	NULL	AROCLOR 1242	53469-21-9	0.051	0.051	mg/kg	0.0083	0.0083	0.02	0.02	mg/kg	NULL	NULL	1	1
114	SRC-CU002-FI000008-012018	NULL	AROCLOR 1248	12672-29-6	NULL	NULL	mg/kg	0.0083	0.0083	0.02	0.02	mg/kg	U	U	0	1
115	SRC-CU002-FI000008-012018	NULL	AROCLOR 1254	11097-69-1	NULL	NULL	mg/kg	0.0083	0.0083	0.02	0.02	mg/kg	U	U	0	1
116	SRC-CU002-FI000008-012018	NULL	AROCLOR 1260	11096-82-5	NULL	NULL	mg/kg	0.0083	0.0083	0.02	0.02	mg/kg	U	U	0	1
117	SRC-CU002-FI000008-012018	NULL	Moisture Content	WC002	21	21	%	0.019	0.019	0.019	0.019	%	NULL	NULL	1	1
118	SRC-CU002-FI000008-012018	NULL	Total PCBs	1336-36-3	0.082	0.082	mg/kg	0.0083	0.0083	0.02	0.02	mg/kg	NULL	NULL	1	1
119	SRC-CU002-FI000008-012018	NULL	Tri+ PCBs	TRI_PLUS_PCB	0.0545265	0.0545265	mg/kg	0.0083	0.0083	0.0083	0.0083	mg/kg	NULL	NULL	1	1
120	SRC-CU002-FI000008-018024	NULL	AROCLOR 1016	12674-11-2	NULL	NULL	mg/kg	0.0083	0.0083	0.02	0.02	mg/kg	U	U	0	1
121	SRC-CU002-FI000008-018024	NULL	AROCLOR 1221	11104-28-2	0.01	0.01	mg/kg	0.0083	0.0083	0.02	0.02	mg/kg	J	J	1	1
122	SRC-CU002-FI000008-018024	NULL	AROCLOR 1232	11141-16-5	NULL	NULL	mg/kg	0.0083	0.0083	0.02	0.02	mg/kg	U	U	0	1
123	SRC-CU002-FI000008-018024	NULL	AROCLOR 1242	53469-21-9	NULL	NULL	mg/kg	0.0083	0.0083	0.02	0.02	mg/kg	U	U	0	1
124	SRC-CU002-FI000008-018024	NULL	AROCLOR 1248	12672-29-6	NULL	NULL	mg/kg	0.0083	0.0083	0.02	0.02	mg/kg	U	U	0	1
125	SRC-CU002-FI000008-018024	NULL	AROCLOR 1254	11097-69-1	NULL	NULL	mg/kg	0.0083	0.0083	0.02	0.02	mg/kg	U	U	0	1
126	SRC-CU002-FI000008-018024	NULL	AROCLOR 1260	11096-82-5	NULL	NULL	mg/kg	0.0083	0.0083	0.02	0.02	mg/kg	U	U	0	1
127	SRC-CU002-FI000008-018024	NULL	Moisture Content	WC002	23	23	%	0.018	0.018	0.018	0.018	%	NULL	NULL	1	1
128	SRC-CU002-FI000008-018024	NULL	Total PCBs	1336-36-3	0.01	0.01	mg/kg	0.0083	0.0083	0.02	0.02	mg/kg	J	J	1	1
129	SRC-CU002-FI000008-018024	NULL	Tri+ PCBs	TRI_PLUS_PCB	0.008952999	0.008952999	mg/kg	0.0083	0.0083	0.0083	0.0083	mg/kg	NULL	NULL	1	1
130	SRC-CU002-SI000008-000006	NULL	AROCLOR 1016	12674-11-2	NULL	NULL	mg/kg	0.52	0.52	1.2	1.2	mg/kg	U	U	0	1
131	SRC-CU002-SI000008-000006	NULL	AROCLOR 1221	11104-28-2	55	55	mg/kg	0.52	0.52	1.2	1.2	mg/kg	NULL	NULL	1	1
132	SRC-CU002-SI000008-000006	NULL	AROCLOR 1232	11141-16-5	NULL	NULL	mg/kg	0.52	0.52	1.2	1.2	mg/kg	U	U	0	1
133	SRC-CU002-SI000008-000006	NULL	AROCLOR 1242	53469-21-9	20	20	mg/kg	0.52	0.52	1.2	1.2	mg/kg	NULL	NULL	1	1
134	SRC-CU002-SI000008-000006	NULL	AROCLOR 1248	12672-29-6	NULL	NULL	mg/kg	0.52	0.52	1.2	1.2	mg/kg	U	U	0	1

Row ID	cu_id	node_id	dredge_pass	core_id	location_type	x_coord	y_coord	coord_system	sample_dt	collection_method	sample_name	sample_type	start_depth	end_depth	depth_unit
135	RLC-CU002	SRN-CU002-008	Second Inventory	SRC-CU002-SI000008	Sediment Residual Core Location	735865.3	1615226.91	New York State Plane East (ft) NAD 83	9/5/09 9:26	Core	SRC-CU002-SI000008-000006	ENV	0	6	in
136	RLC-CU002	SRN-CU002-008	Second Inventory	SRC-CU002-SI000008	Sediment Residual Core Location	735865.3	1615226.91	New York State Plane East (ft) NAD 83	9/5/09 9:26	Core	SRC-CU002-SI000008-000006	ENV	0	6	in
137	RLC-CU002	SRN-CU002-008	Second Inventory	SRC-CU002-SI000008	Sediment Residual Core Location	735865.3	1615226.91	New York State Plane East (ft) NAD 83	9/5/09 9:26	Core	SRC-CU002-SI000008-000006	ENV	0	6	in
138	RLC-CU002	SRN-CU002-008	Second Inventory	SRC-CU002-SI000008	Sediment Residual Core Location	735865.3	1615226.91	New York State Plane East (ft) NAD 83	9/5/09 9:26	Core	SRC-CU002-SI000008-000006	ENV	0	6	in
139	RLC-CU002	SRN-CU002-008	Second Inventory	SRC-CU002-SI000008	Sediment Residual Core Location	735865.3	1615226.91	New York State Plane East (ft) NAD 83	9/5/09 9:26	Core	SRC-CU002-SI000008-000006	ENV	0	6	in
140	RLC-CU002	SRN-CU002-008	Second Inventory	SRC-CU002-SI000008	Sediment Residual Core Location	735865.3	1615226.91	New York State Plane East (ft) NAD 83	9/5/09 9:26	Core	SRC-CU002-SI000008-006012	ENV	6	12	in
141	RLC-CU002	SRN-CU002-008	Second Inventory	SRC-CU002-SI000008	Sediment Residual Core Location	735865.3	1615226.91	New York State Plane East (ft) NAD 83	9/5/09 9:26	Core	SRC-CU002-SI000008-006012	ENV	6	12	in
142	RLC-CU002	SRN-CU002-008	Second Inventory	SRC-CU002-SI000008	Sediment Residual Core Location	735865.3	1615226.91	New York State Plane East (ft) NAD 83	9/5/09 9:26	Core	SRC-CU002-SI000008-006012	ENV	6	12	in
143	RLC-CU002	SRN-CU002-008	Second Inventory	SRC-CU002-SI000008	Sediment Residual Core Location	735865.3	1615226.91	New York State Plane East (ft) NAD 83	9/5/09 9:26	Core	SRC-CU002-SI000008-006012	ENV	6	12	in
144	RLC-CU002	SRN-CU002-008	Second Inventory	SRC-CU002-SI000008	Sediment Residual Core Location	735865.3	1615226.91	New York State Plane East (ft) NAD 83	9/5/09 9:26	Core	SRC-CU002-SI000008-006012	ENV	6	12	in
145	RLC-CU002	SRN-CU002-008	Second Inventory	SRC-CU002-SI000008	Sediment Residual Core Location	735865.3	1615226.91	New York State Plane East (ft) NAD 83	9/5/09 9:26	Core	SRC-CU002-SI000008-006012	ENV	6	12	in
146	RLC-CU002	SRN-CU002-008	Second Inventory	SRC-CU002-SI000008	Sediment Residual Core Location	735865.3	1615226.91	New York State Plane East (ft) NAD 83	9/5/09 9:26	Core	SRC-CU002-SI000008-006012	ENV	6	12	in
147	RLC-CU002	SRN-CU002-008	Second Inventory	SRC-CU002-SI000008	Sediment Residual Core Location	735865.3	1615226.91	New York State Plane East (ft) NAD 83	9/5/09 9:26	Core	SRC-CU002-SI000008-006012	ENV	6	12	in
148	RLC-CU002	SRN-CU002-008	Second Inventory	SRC-CU002-SI000008	Sediment Residual Core Location	735865.3	1615226.91	New York State Plane East (ft) NAD 83	9/5/09 9:26	Core	SRC-CU002-SI000008-006012	ENV	6	12	in
149	RLC-CU002	SRN-CU002-008	Second Inventory	SRC-CU002-SI000008	Sediment Residual Core Location	735865.3	1615226.91	New York State Plane East (ft) NAD 83	9/5/09 9:26	Core	SRC-CU002-SI000008-006012	ENV	6	12	in
150	RLC-CU002	SRN-CU002-008	Second Inventory	SRC-CU002-SI000008	Sediment Residual Core Location	735865.3	1615226.91	New York State Plane East (ft) NAD 83	9/5/09 9:26	Core	SRC-CU002-SI000008-012018	ENV	12	18	in
151	RLC-CU002	SRN-CU002-008	Second Inventory	SRC-CU002-SI000008	Sediment Residual Core Location	735865.3	1615226.91	New York State Plane East (ft) NAD 83	9/5/09 9:26	Core	SRC-CU002-SI000008-012018	ENV	12	18	in
152	RLC-CU002	SRN-CU002-008	Second Inventory	SRC-CU002-SI000008	Sediment Residual Core Location	735865.3	1615226.91	New York State Plane East (ft) NAD 83	9/5/09 9:26	Core	SRC-CU002-SI000008-012018	ENV	12	18	in
153	RLC-CU002	SRN-CU002-008	Second Inventory	SRC-CU002-SI000008	Sediment Residual Core Location	735865.3	1615226.91	New York State Plane East (ft) NAD 83	9/5/09 9:26	Core	SRC-CU002-SI000008-012018	ENV	12	18	in
154	RLC-CU002	SRN-CU002-008	Second Inventory	SRC-CU002-SI000008	Sediment Residual Core Location	735865.3	1615226.91	New York State Plane East (ft) NAD 83	9/5/09 9:26	Core	SRC-CU002-SI000008-012018	ENV	12	18	in
155	RLC-CU002	SRN-CU002-008	Second Inventory	SRC-CU002-SI000008	Sediment Residual Core Location	735865.3	1615226.91	New York State Plane East (ft) NAD 83	9/5/09 9:26	Core	SRC-CU002-SI000008-012018	ENV	12	18	in
156	RLC-CU002	SRN-CU002-008	Second Inventory	SRC-CU002-SI000008	Sediment Residual Core Location	735865.3	1615226.91	New York State Plane East (ft) NAD 83	9/5/09 9:26	Core	SRC-CU002-SI000008-012018	ENV	12	18	in
157	RLC-CU002	SRN-CU002-008	Second Inventory	SRC-CU002-SI000008	Sediment Residual Core Location	735865.3	1615226.91	New York State Plane East (ft) NAD 83	9/5/09 9:26	Core	SRC-CU002-SI000008-012018	ENV	12	18	in
158	RLC-CU002	SRN-CU002-008	Second Inventory	SRC-CU002-SI000008	Sediment Residual Core Location	735865.3	1615226.91	New York State Plane East (ft) NAD 83	9/5/09 9:26	Core	SRC-CU002-SI000008-012018	ENV	12	18	in
159	RLC-CU002	SRN-CU002-008	Second Inventory	SRC-CU002-SI000008	Sediment Residual Core Location	735865.3	1615226.91	New York State Plane East (ft) NAD 83	9/5/09 9:26	Core	SRC-CU002-SI000008-012018	ENV	12	18	in
160	RLC-CU002	SRN-CU002-008	Second Inventory	SRC-CU002-SI000008	Sediment Residual Core Location	735865.3	1615226.91	New York State Plane East (ft) NAD 83	9/5/09 9:26	Core	SRC-CU002-SI000008-018024	ENV	18	24	in
161	RLC-CU002	SRN-CU002-008	Second Inventory	SRC-CU002-SI000008	Sediment Residual Core Location	735865.3	1615226.91	New York State Plane East (ft) NAD 83	9/5/09 9:26	Core	SRC-CU002-SI000008-018024	ENV	18	24	in
162	RLC-CU002	SRN-CU002-008	Second Inventory	SRC-CU002-SI000008	Sediment Residual Core Location	735865.3	1615226.91	New York State Plane East (ft) NAD 83	9/5/09 9:26	Core	SRC-CU002-SI000008-018024	ENV	18	24	in
163	RLC-CU002	SRN-CU002-008	Second Inventory	SRC-CU002-SI000008	Sediment Residual Core Location	735865.3	1615226.91	New York State Plane East (ft) NAD 83	9/5/09 9:26	Core	SRC-CU002-SI000008-018024	ENV	18	24	in
164	RLC-CU002	SRN-CU002-008	Second Inventory	SRC-CU002-SI000008	Sediment Residual Core Location	735865.3	1615226.91	New York State Plane East (ft) NAD 83	9/5/09 9:26	Core	SRC-CU002-SI000008-018024	ENV	18	24	in
165	RLC-CU002	SRN-CU002-008	Second Inventory	SRC-CU002-SI000008	Sediment Residual Core Location	735865.3	1615226.91	New York State Plane East (ft) NAD 83	9/5/09 9:26	Core	SRC-CU002-SI000008-018024	ENV	18	24	in
166	RLC-CU002	SRN-CU002-008	Second Inventory	SRC-CU002-SI000008	Sediment Residual Core Location	735865.3	1615226.91	New York State Plane East (ft) NAD 83	9/5/09 9:26	Core	SRC-CU002-SI000008-018024	ENV	18	24	in
167	RLC-CU002	SRN-CU002-008	Second Inventory	SRC-CU002-SI000008	Sediment Residual Core Location	735865.3	1615226.91	New York State Plane East (ft) NAD 83	9/5/09 9:26	Core	SRC-CU002-SI000008-018024	ENV	18	24	in
168	RLC-CU002	SRN-CU002-008	Second Inventory	SRC-CU002-SI000008	Sediment Residual Core Location	735865.3	1615226.91	New York State Plane East (ft) NAD 83	9/5/09 9:26	Core	SRC-CU002-SI000008-018024	ENV	18	24	in
169	RLC-CU002	SRN-CU002-008	Second Inventory	SRC-CU002-SI000008	Sediment Residual Core Location	735865.3	1615226.91	New York State Plane East (ft) NAD 83	9/5/09 9:26	Core	SRC-CU002-SI000008-018024	ENV	18	24	in
170	RLC-CU002	SRN-CU002-008	Second Residual	SRC-CU002-SR000008	Sediment Residual Core Location	735867.95	1615231.26	New York State Plane East (ft) NAD 83	10/3/09 12:16	Core	SRC-CU002-SR000008-000006	ENV	0	6	in
171	RLC-CU002	SRN-CU002-008	Second Residual	SRC-CU002-SR000008	Sediment Residual Core Location	735867.95	1615231.26	New York State Plane East (ft) NAD 83	10/3/09 12:16	Core	SRC-CU002-SR000008-000006	ENV	0	6	in
172	RLC-CU002	SRN-CU002-008	Second Residual	SRC-CU002-SR000008	Sediment Residual Core Location	735867.95	1615231.26	New York State Plane East (ft) NAD 83	10/3/09 12:16	Core	SRC-CU002-SR000008-000006	ENV	0	6	in
173	RLC-CU002	SRN-CU002-008	Second Residual	SRC-CU002-SR000008	Sediment Residual Core Location	735867.95	1615231.26	New York State Plane East (ft) NAD 83	10/3/09 12:16	Core	SRC-CU002-SR000008-000006	ENV	0	6	in
174	RLC-CU002	SRN-CU002-008	Second Residual	SRC-CU002-SR000008	Sediment Residual Core Location	735867.95	1615231.26	New York State Plane East (ft) NAD 83	10/3/09 12:16	Core	SRC-CU002-SR000008-000006	ENV	0	6	in
175	RLC-CU002	SRN-CU002-008	Second Residual	SRC-CU002-SR000008	Sediment Residual Core Location	735867.95	1615231.26	New York State Plane East (ft) NAD 83	10/3/09 12:16	Core	SRC-CU002-SR000008-000006	ENV	0	6	in
176	RLC-CU002	SRN-CU002-008	Second Residual	SRC-CU002-SR000008	Sediment Residual Core Location	735867.95	1615231.26	New York State Plane East (ft) NAD 83	10/3/09 12:16	Core	SRC-CU002-SR000008-000006	ENV	0	6	in
177	RLC-CU002	SRN-CU002-008	Second Residual	SRC-CU002-SR000008	Sediment Residual Core Location	735867.95	1615231.26	New York State Plane East (ft) NAD 83	10/3/09 12:16	Core	SRC-CU002-SR000008-000006	ENV	0	6	in
178	RLC-CU002	SRN-CU002-008	Second Residual	SRC-CU002-SR000008	Sediment Residual Core Location	735867.95	1615231.26	New York State Plane East (ft) NAD 83	10/3/09 12:16	Core	SRC-CU002-SR000008-000006	ENV	0	6	in
179	RLC-CU002	SRN-CU002-008	Second Residual	SRC-CU002-SR000008	Sediment Residual Core Location	735867.95	1615231.26	New York State Plane East (ft) NAD 83	10/3/09 12:16	Core	SRC-CU002-SR000008-000006	ENV	0	6	in
180	RLC-CU002	SRN-CU002-009	Inventory	SRC-CU002-FI000009	Sediment Residual Core Location	735937.07	1615230.37	New York State Plane East (ft) NAD 83	7/28/09 9:42	Grab	SRC-CU002-FI000009-000000	ENV	0	0	in
181	RLC-CU002	SRN-CU002-009	Inventory	SRC-CU002-FI000009	Sediment Residual Core Location	735937.07	1615230.37	New York State Plane East (ft) NAD 83	7/28/09 9:42	Grab	SRC-CU002-FI000009-000000	ENV	0	0	in
182	RLC-CU002	SRN-CU002-009	Inventory	SRC-CU002-FI000009	Sediment Residual Core Location	735937.07	1615230.37	New York State Plane East (ft) NAD 83	7/28/09 9:42	Grab	SRC-CU002-FI000009-000000	ENV	0	0	in
183	RLC-CU002	SRN-CU002-009	Inventory	SRC-CU002-FI000009	Sediment Residual Core Location	735937.07	1615230.37	New York State Plane East (ft) NAD 83	7/28/09 9:42	Grab	SRC-CU002-FI000009-000000	ENV	0	0	in
184	RLC-CU002	SRN-CU002-009	Inventory	SRC-CU002-FI000009	Sediment Residual Core Location	735937.07	1615230.37	New York State Plane East (ft) NAD 83	7/28/09 9:42	Grab	SRC-CU002-FI000009-000000	ENV	0	0	in
185	RLC-CU002	SRN-CU002-009	Inventory	SRC-CU002-FI000009	Sediment Residual Core Location	735937.07	1615230.37	New York State Plane East (ft) NAD 83	7/28/09 9:42	Grab	SRC-CU002-FI000009-000000	ENV	0	0	in
186	RLC-CU002	SRN-CU002-009	Inventory	SRC-CU002-FI000009	Sediment Residual Core Location	735937.07	1615230.37	New York State Plane East (ft) NAD 83	7/28/09 9:42	Grab	SRC-CU002-FI000009-000000	ENV	0	0	in
187	RLC-CU002	SRN-CU002-009	Inventory	SRC-CU002-FI000009	Sediment Residual Core Location	735937.07	1615230.37	New York State Plane East (ft) NAD 83	7/28/09 9:42	Grab	SRC-CU002-FI000009-000000	ENV	0	0	in
188	RLC-CU002	SRN-CU002-009	Inventory	SRC-CU002-FI000009	Sediment Residual Core Location	735937.07	1615230.37	New York State Plane East (ft) NAD 83	7/28/09 9:42	Grab	SRC-CU002-FI000009-000000	ENV	0	0	in
189	RLC-CU002	SRN-CU002-009	Inventory	SRC-CU002-FI000009	Sediment Residual Core Location	735937.07	1615230.37	New York State Plane East (ft) NAD 83	7/28/09 9:42	Grab	SRC-CU002-FI000009-000000	ENV	0	0	in
190	RLC-CU002	SRN-CU002-010	First Residual	SRC-CU002-FR000010	Sediment Residual Core Location	736019.23	1615231.99	New York State Plane East (ft) NAD 83	9/25/09 10:49	Grab	SRC-CU002-FR000010-000000	ENV	0	0	in
191	RLC-CU002	SRN-CU002-010	First Residual	SRC-CU002-FR000010	Sediment Residual Core Location	736019.23	1615231.99	New York State Plane East (ft) NAD 83	9/25/09 10:49	Grab	SRC-CU002-FR000010-000000	ENV	0	0	in
192	RLC-CU002	SRN-CU002-010	First Residual	SRC-CU002-FR000010	Sediment Residual Core Location	736019.23	1615231.99	New York State Plane East (ft) NAD 83	9/25/09 10:49	Grab	SRC-CU002-FR000010-000000	ENV	0	0	in
193	RLC-CU002	SRN-CU002-010	First Residual	SRC-CU002-FR000010	Sediment Residual Core Location	736019.23	1615231.99	New York State Plane East (ft) NAD 83	9/25/09 10:49	Grab	SRC-CU002-FR000010-000000	ENV	0	0	in
194	RLC-CU002	SRN-CU002-010	First Residual	SRC-CU002-FR000010	Sediment Residual Core Location	736019.23	1615231.99	New York State Plane East (ft) NAD 83	9/25/09 10:49	Grab	SRC-CU002-FR000010-000000	ENV	0	0	in
195	RLC-CU002	SRN-CU002-010	First Residual	SRC-CU002-FR000010	Sediment Residual Core Location	736019.23	1615231.99	New York State Plane East (ft) NAD 83	9/25/09 10:49	Grab	SRC-CU002-FR000010-000000	ENV	0	0	in
196	RLC-CU002	SRN-CU002-010	First Residual	SRC-CU002-FR000010	Sediment Residual Core Location	736019.23	1615231.99	New York State Plane East (ft) NAD 83	9/25/09 10:49	Grab	SRC-CU002-FR000010-000000	ENV	0	0	in
197	RLC-CU002	SRN-CU002-010	First Residual	SRC-CU002-FR000010	Sediment Residual Core Location	736019.23	1615231.99	New York State Plane East (ft) NAD 83	9/25/09 10:49	Grab	SRC-CU002-FR000010-000000	ENV	0	0	in
198	RLC-CU002	SRN-CU002-010	First Residual	SRC-CU002-FR000010	Sediment Residual Core Location	736019.23	1615231.99	New York State Plane East (ft) NAD 83	9/25/09 10:49	Grab	SRC-CU002-FR000010-000000	ENV	0	0	in
199	RLC-CU002	SRN-CU002-010	First Residual	SRC-CU002-FR000010	Sediment Residual Core Location	736019.23	1615231.99	New York State Plane East (ft) NAD 83	9/25/09 10:49	Grab	SRC-CU002-FR000010-000000	ENV	0	0	in
200	RLC-CU002	SRN-CU002-010	Inventory	SRC-CU002-FI000010	Sediment Residual Core Location	736020.1	1615234.07	New York State Plane East (ft) NAD 83	7/28/09 9:17	Core	SRC-CU002-FI000010-000006	ENV	0	6	in
201	RLC-CU002	SRN-CU002-010	Inventory	SRC-CU002-FI000010	Sediment Residual Core Location	736020.1	1615234.07	New York State Plane East (ft) NAD 83	7/28/09 9:17	Core	SRC-CU002-FI000010-000006	ENV	0	6	in

Row ID	sample_name	dup_parent_sample_name	analyte_name	cas_rn	Lab_Reported_Result	Verified_Result	result_unit	Lab_Reported_MDL	Verified_MDL	Lab_Reported_RL	Verified_RL	limit_unit	Lab_Reported_Qualifier	Verified_Qualifier	Detected	Reportable
135	SRC-CU002-SI000008-000006	NULL	AROCLOR 1254	11097-69-1	NULL	NULL	mg/kg	0.52	0.52	1.2	1.2	mg/kg	U	U	0	1
136	SRC-CU002-SI000008-000006	NULL	AROCLOR 1260	11096-82-5	NULL	NULL	mg/kg	0.52	0.52	1.2	1.2	mg/kg	U	U	0	1
137	SRC-CU002-SI000008-000006	NULL	Moisture Content	WC002	21	21	%	0.02	0.02	0.02	0.02	%	NULL	NULL	1	1
138	SRC-CU002-SI000008-000006	NULL	Total PCBs	1336-36-3	75	75	mg/kg	0.52	0.52	1.2	1.2	mg/kg	NULL	NULL	1	1
139	SRC-CU002-SI000008-000006	NULL	Tri+ PCBs	TRI_PLUS_PCB	26.1366	26.1366	mg/kg	0.52	0.52	0.52	0.52	mg/kg	NULL	NULL	1	1
140	SRC-CU002-SI000008-006012	NULL	AROCLOR 1016	12674-11-2	NULL	NULL	mg/kg	1.1	1.1	2.6	2.6	mg/kg	U	U	0	1
141	SRC-CU002-SI000008-006012	NULL	AROCLOR 1221	11104-28-2	48	48	mg/kg	1.1	1.1	2.6	2.6	mg/kg	NULL	NULL	1	1
142	SRC-CU002-SI000008-006012	NULL	AROCLOR 1232	11141-16-5	NULL	NULL	mg/kg	1.1	1.1	2.6	2.6	mg/kg	U	U	0	1
143	SRC-CU002-SI000008-006012	NULL	AROCLOR 1242	53469-21-9	14	14	mg/kg	1.1	1.1	2.6	2.6	mg/kg	NULL	NULL	1	1
144	SRC-CU002-SI000008-006012	NULL	AROCLOR 1248	12672-29-6	NULL	NULL	mg/kg	1.1	1.1	2.6	2.6	mg/kg	U	U	0	1
145	SRC-CU002-SI000008-006012	NULL	AROCLOR 1254	11097-69-1	NULL	NULL	mg/kg	1.1	1.1	2.6	2.6	mg/kg	U	U	0	1
146	SRC-CU002-SI000008-006012	NULL	AROCLOR 1260	11096-82-5	NULL	NULL	mg/kg	1.1	1.1	2.6	2.6	mg/kg	U	U	0	1
147	SRC-CU002-SI000008-006012	NULL	Moisture Content	WC002	24	24	%	0.02	0.02	0.02	0.02	%	NULL	NULL	1	1
148	SRC-CU002-SI000008-006012	NULL	Total PCBs	1336-36-3	62	62	mg/kg	1.1	1.1	2.6	2.6	mg/kg	NULL	NULL	1	1
149	SRC-CU002-SI000008-006012	NULL	Tri+ PCBs	TRI_PLUS_PCB	19.9605	19.9605	mg/kg	1.1	1.1	1.1	1.1	mg/kg	NULL	NULL	1	1
150	SRC-CU002-SI000008-012018	NULL	AROCLOR 1016	12674-11-2	NULL	NULL	mg/kg	0.18	0.18	0.45	0.45	mg/kg	U	U	0	1
151	SRC-CU002-SI000008-012018	NULL	AROCLOR 1221	11104-28-2	7.7	7.7	mg/kg	0.18	0.18	0.45	0.45	mg/kg	NULL	NULL	1	1
152	SRC-CU002-SI000008-012018	NULL	AROCLOR 1232	11141-16-5	NULL	NULL	mg/kg	0.18	0.18	0.45	0.45	mg/kg	U	U	0	1
153	SRC-CU002-SI000008-012018	NULL	AROCLOR 1242	53469-21-9	1.2	1.2	mg/kg	0.18	0.18	0.45	0.45	mg/kg	NULL	NULL	1	1
154	SRC-CU002-SI000008-012018	NULL	AROCLOR 1248	12672-29-6	NULL	NULL	mg/kg	0.18	0.18	0.45	0.45	mg/kg	U	U	0	1
155	SRC-CU002-SI000008-012018	NULL	AROCLOR 1254	11097-69-1	NULL	NULL	mg/kg	0.18	0.18	0.45	0.45	mg/kg	U	U	0	1
156	SRC-CU002-SI000008-012018	NULL	AROCLOR 1260	11096-82-5	NULL	NULL	mg/kg	0.18	0.18	0.45	0.45	mg/kg	U	U	0	1
157	SRC-CU002-SI000008-012018	NULL	Moisture Content	WC002	56	56	%	0.019	0.019	0.019	0.019	%	NULL	NULL	1	1
158	SRC-CU002-SI000008-012018	NULL	Total PCBs	1336-36-3	8.9	8.9	mg/kg	0.18	0.18	0.45	0.45	mg/kg	NULL	NULL	1	1
159	SRC-CU002-SI000008-012018	NULL	Tri+ PCBs	TRI_PLUS_PCB	2.2519	2.2519	mg/kg	0.18	0.18	0.18	0.18	mg/kg	NULL	NULL	1	1
160	SRC-CU002-SI000008-018024	NULL	AROCLOR 1016	12674-11-2	NULL	NULL	mg/kg	0.0052	0.0052	0.013	0.013	mg/kg	U	U	0	1
161	SRC-CU002-SI000008-018024	NULL	AROCLOR 1221	11104-28-2	0.042	0.042	mg/kg	0.0052	0.0052	0.013	0.013	mg/kg	NULL	NULL	1	1
162	SRC-CU002-SI000008-018024	NULL	AROCLOR 1232	11141-16-5	NULL	NULL	mg/kg	0.0052	0.0052	0.013	0.013	mg/kg	U	U	0	1
163	SRC-CU002-SI000008-018024	NULL	AROCLOR 1242	53469-21-9	NULL	NULL	mg/kg	0.0052	0.0052	0.013	0.013	mg/kg	U	U	0	1
164	SRC-CU002-SI000008-018024	NULL	AROCLOR 1248	12672-29-6	NULL	NULL	mg/kg	0.0052	0.0052	0.013	0.013	mg/kg	U	U	0	1
165	SRC-CU002-SI000008-018024	NULL	AROCLOR 1254	11097-69-1	NULL	NULL	mg/kg	0.0052	0.0052	0.013	0.013	mg/kg	U	U	0	1
166	SRC-CU002-SI000008-018024	NULL	AROCLOR 1260	11096-82-5	NULL	NULL	mg/kg	0.0052	0.0052	0.013	0.013	mg/kg	U	U	0	1
167	SRC-CU002-SI000008-018024	NULL	Moisture Content	WC002	21	21	%	0.02	0.02	0.02	0.02	%	NULL	NULL	1	1
168	SRC-CU002-SI000008-018024	NULL	Total PCBs	1336-36-3	0.042	0.042	mg/kg	0.0052	0.0052	0.013	0.013	mg/kg	NULL	NULL	1	1
169	SRC-CU002-SI000008-018024	NULL	Tri+ PCBs	TRI_PLUS_PCB	0.010612	0.010612	mg/kg	0.0052	0.0052	0.0052	0.0052	mg/kg	NULL	NULL	1	1
170	SRC-CU002-SR000008-000006	NULL	AROCLOR 1016	12674-11-2	NULL	NULL	mg/kg	0.045	0.045	0.11	0.11	mg/kg	U	U	0	1
171	SRC-CU002-SR000008-000006	NULL	AROCLOR 1221	11104-28-2	3.3	3.3	mg/kg	0.045	0.045	0.11	0.11	mg/kg	NULL	NULL	1	1
172	SRC-CU002-SR000008-000006	NULL	AROCLOR 1232	11141-16-5	NULL	NULL	mg/kg	0.045	0.045	0.11	0.11	mg/kg	U	U	0	1
173	SRC-CU002-SR000008-000006	NULL	AROCLOR 1242	53469-21-9	1.1	1.1	mg/kg	0.045	0.045	0.11	0.11	mg/kg	NULL	NULL	1	1
174	SRC-CU002-SR000008-000006	NULL	AROCLOR 1248	12672-29-6	NULL	NULL	mg/kg	0.045	0.045	0.11	0.11	mg/kg	U	U	0	1
175	SRC-CU002-SR000008-000006	NULL	AROCLOR 1254	11097-69-1	NULL	NULL	mg/kg	0.045	0.045	0.11	0.11	mg/kg	U	U	0	1
176	SRC-CU002-SR000008-000006	NULL	AROCLOR 1260	11096-82-5	NULL	NULL	mg/kg	0.045	0.045	0.11	0.11	mg/kg	U	U	0	1
177	SRC-CU002-SR000008-000006	NULL	Moisture Content	WC002	9.7	9.7	%	0.02	0.02	0.02	0.02	%	NULL	NULL	1	1
178	SRC-CU002-SR000008-000006	NULL	Total PCBs	1336-36-3	4.4	4.4	mg/kg	0.045	0.045	0.44	0.44	mg/kg	NULL	NULL	1	1
179	SRC-CU002-SR000008-000006	NULL	Tri+ PCBs	TRI_PLUS_PCB	1.483475	1.483475	mg/kg	0.045	0.045	0.045	0.045	mg/kg	NULL	NULL	1	1
180	SRC-CU002-FI000009-000000	NULL	AROCLOR 1016	12674-11-2	NULL	NULL	mg/kg	0.79	0.79	1.9	1.9	mg/kg	U	U	0	1
181	SRC-CU002-FI000009-000000	NULL	AROCLOR 1221	11104-28-2	53	53	mg/kg	0.79	0.79	1.9	1.9	mg/kg	NULL	NULL	1	1
182	SRC-CU002-FI000009-000000	NULL	AROCLOR 1232	11141-16-5	NULL	NULL	mg/kg	0.79	0.79	1.9	1.9	mg/kg	U	U	0	1
183	SRC-CU002-FI000009-000000	NULL	AROCLOR 1242	53469-21-9	22	22	mg/kg	0.79	0.79	1.9	1.9	mg/kg	NULL	NULL	1	1
184	SRC-CU002-FI000009-000000	NULL	AROCLOR 1248	12672-29-6	NULL	NULL	mg/kg	0.79	0.79	1.9	1.9	mg/kg	U	U	0	1
185	SRC-CU002-FI000009-000000	NULL	AROCLOR 1254	11097-69-1	NULL	NULL	mg/kg	0.79	0.79	1.9	1.9	mg/kg	U	U	0	1
186	SRC-CU002-FI000009-000000	NULL	AROCLOR 1260	11096-82-5	NULL	NULL	mg/kg	0.79	0.79	1.9	1.9	mg/kg	U	U	0	1
187	SRC-CU002-FI000009-000000	NULL	Moisture Content	WC002	48	48	%	0.02	0.02	0.02	0.02	%	NULL	NULL	1	1
188	SRC-CU002-FI000009-000000	NULL	Total PCBs	1336-36-3	75	75	mg/kg	0.79	0.79	1.9	1.9	mg/kg	NULL	NULL	1	1
189	SRC-CU002-FI000009-000000	NULL	Tri+ PCBs	TRI_PLUS_PCB	27.79945	27.79945	mg/kg	0.79	0.79	0.79	0.79	mg/kg	NULL	NULL	1	1
190	SRC-CU002-FR000010-000000	NULL	AROCLOR 1016	12674-11-2	NULL	NULL	mg/kg	3	3	7.3	7.3	mg/kg	U	U	0	1
191	SRC-CU002-FR000010-000000	NULL	AROCLOR 1221	11104-28-2	190	190	mg/kg	3	3	7.3	7.3	mg/kg	NULL	NULL	1	1
192	SRC-CU002-FR000010-000000	NULL	AROCLOR 1232	11141-16-5	NULL	NULL	mg/kg	3	3	7.3	7.3	mg/kg	U	U	0	1
193	SRC-CU002-FR000010-000000	NULL	AROCLOR 1242	53469-21-9	63	63	mg/kg	3	3	7.3	7.3	mg/kg	NULL	NULL	1	1
194	SRC-CU002-FR000010-000000	NULL	AROCLOR 1248	12672-29-6	NULL	NULL	mg/kg	3	3	7.3	7.3	mg/kg	U	U	0	1
195	SRC-CU002-FR000010-000000	NULL	AROCLOR 1254	11097-69-1	NULL	NULL	mg/kg	3	3	7.3	7.3	mg/kg	U	U	0	1
196	SRC-CU002-FR000010-000000	NULL	AROCLOR 1260	11096-82-5	NULL	NULL	mg/kg	3	3	7.3	7.3	mg/kg	U	U	0	1
197	SRC-CU002-FR000010-000000	NULL	Moisture Content	WC002	74	74	%	0.019	0.019	0.019	0.019	%	NULL	NULL	1	1
198	SRC-CU002-FR000010-000000	NULL	Total PCBs	1336-36-3	253	253	mg/kg	3	3	29	29	mg/kg	NULL	NULL	1	1
199	SRC-CU002-FR000010-000000	NULL	Tri+ PCBs	TRI_PLUS_PCB	85.295	85.295	mg/kg	3	3	3	3	mg/kg	NULL	NULL	1	1
200	SRC-CU002-FI000010-000006	NULL	AROCLOR 1016	12674-11-2	NULL	NULL	mg/kg	0.54	0.54	1.3	1.3	mg/kg	U	U	0	1
201	SRC-CU002-FI000010-000006	NULL	AROCLOR 1221	11104-28-2	36	36	mg/kg	0.54	0.54	1.3	1.3	mg/kg	NULL	NULL	1	1

Row ID	cu_id	node_id	dredge_pass	core_id	location_type	x_coord	y_coord	coord_system	sample_dt	collection_method	sample_name	sample_type	start_depth	end_depth	depth_unit
202	RLC-CU002	SRN-CU002-010	Inventory	SRC-CU002-FI000010	Sediment Residual Core Location	736020.1	1615234.07	New York State Plane East (ft) NAD 83	7/28/09 9:17	Core	SRC-CU002-FI000010-000006	ENV	0	6	in
203	RLC-CU002	SRN-CU002-010	Inventory	SRC-CU002-FI000010	Sediment Residual Core Location	736020.1	1615234.07	New York State Plane East (ft) NAD 83	7/28/09 9:17	Core	SRC-CU002-FI000010-000006	ENV	0	6	in
204	RLC-CU002	SRN-CU002-010	Inventory	SRC-CU002-FI000010	Sediment Residual Core Location	736020.1	1615234.07	New York State Plane East (ft) NAD 83	7/28/09 9:17	Core	SRC-CU002-FI000010-000006	ENV	0	6	in
205	RLC-CU002	SRN-CU002-010	Inventory	SRC-CU002-FI000010	Sediment Residual Core Location	736020.1	1615234.07	New York State Plane East (ft) NAD 83	7/28/09 9:17	Core	SRC-CU002-FI000010-000006	ENV	0	6	in
206	RLC-CU002	SRN-CU002-010	Inventory	SRC-CU002-FI000010	Sediment Residual Core Location	736020.1	1615234.07	New York State Plane East (ft) NAD 83	7/28/09 9:17	Core	SRC-CU002-FI000010-000006	ENV	0	6	in
207	RLC-CU002	SRN-CU002-010	Inventory	SRC-CU002-FI000010	Sediment Residual Core Location	736020.1	1615234.07	New York State Plane East (ft) NAD 83	7/28/09 9:17	Core	SRC-CU002-FI000010-000006	ENV	0	6	in
208	RLC-CU002	SRN-CU002-010	Inventory	SRC-CU002-FI000010	Sediment Residual Core Location	736020.1	1615234.07	New York State Plane East (ft) NAD 83	7/28/09 9:17	Core	SRC-CU002-FI000010-000006	ENV	0	6	in
209	RLC-CU002	SRN-CU002-010	Inventory	SRC-CU002-FI000010	Sediment Residual Core Location	736020.1	1615234.07	New York State Plane East (ft) NAD 83	7/28/09 9:17	Core	SRC-CU002-FI000010-000006	ENV	0	6	in
210	RLC-CU002	SRN-CU002-010	Inventory	SRC-CU002-FI000010	Sediment Residual Core Location	736020.1	1615234.07	New York State Plane East (ft) NAD 83	7/28/09 9:17	Core	SRC-CU002-FI000010-006013	ENV	6	13	in
211	RLC-CU002	SRN-CU002-010	Inventory	SRC-CU002-FI000010	Sediment Residual Core Location	736020.1	1615234.07	New York State Plane East (ft) NAD 83	7/28/09 9:17	Core	SRC-CU002-FI000010-006013	ENV	6	13	in
212	RLC-CU002	SRN-CU002-010	Inventory	SRC-CU002-FI000010	Sediment Residual Core Location	736020.1	1615234.07	New York State Plane East (ft) NAD 83	7/28/09 9:17	Core	SRC-CU002-FI000010-006013	ENV	6	13	in
213	RLC-CU002	SRN-CU002-010	Inventory	SRC-CU002-FI000010	Sediment Residual Core Location	736020.1	1615234.07	New York State Plane East (ft) NAD 83	7/28/09 9:17	Core	SRC-CU002-FI000010-006013	ENV	6	13	in
214	RLC-CU002	SRN-CU002-010	Inventory	SRC-CU002-FI000010	Sediment Residual Core Location	736020.1	1615234.07	New York State Plane East (ft) NAD 83	7/28/09 9:17	Core	SRC-CU002-FI000010-006013	ENV	6	13	in
215	RLC-CU002	SRN-CU002-010	Inventory	SRC-CU002-FI000010	Sediment Residual Core Location	736020.1	1615234.07	New York State Plane East (ft) NAD 83	7/28/09 9:17	Core	SRC-CU002-FI000010-006013	ENV	6	13	in
216	RLC-CU002	SRN-CU002-010	Inventory	SRC-CU002-FI000010	Sediment Residual Core Location	736020.1	1615234.07	New York State Plane East (ft) NAD 83	7/28/09 9:17	Core	SRC-CU002-FI000010-006013	ENV	6	13	in
217	RLC-CU002	SRN-CU002-010	Inventory	SRC-CU002-FI000010	Sediment Residual Core Location	736020.1	1615234.07	New York State Plane East (ft) NAD 83	7/28/09 9:17	Core	SRC-CU002-FI000010-006013	ENV	6	13	in
218	RLC-CU002	SRN-CU002-010	Inventory	SRC-CU002-FI000010	Sediment Residual Core Location	736020.1	1615234.07	New York State Plane East (ft) NAD 83	7/28/09 9:17	Core	SRC-CU002-FI000010-006013	ENV	6	13	in
219	RLC-CU002	SRN-CU002-010	Inventory	SRC-CU002-FI000010	Sediment Residual Core Location	736020.1	1615234.07	New York State Plane East (ft) NAD 83	7/28/09 9:17	Core	SRC-CU002-FI000010-006013	ENV	6	13	in
220	RLC-CU002	SRN-CU002-011	Inventory	SRC-CU002-FI000011	Sediment Residual Core Location	735900.46	1615160.87	New York State Plane East (ft) NAD 83	7/28/09 8:37	Core	SRC-CU002-FI000011-000006	ENV	0	6	in
221	RLC-CU002	SRN-CU002-011	Inventory	SRC-CU002-FI000011	Sediment Residual Core Location	735900.46	1615160.87	New York State Plane East (ft) NAD 83	7/28/09 8:37	Core	SRC-CU002-FI000011-000006	ENV	0	6	in
222	RLC-CU002	SRN-CU002-011	Inventory	SRC-CU002-FI000011	Sediment Residual Core Location	735900.46	1615160.87	New York State Plane East (ft) NAD 83	7/28/09 8:37	Core	SRC-CU002-FI000011-000006	ENV	0	6	in
223	RLC-CU002	SRN-CU002-011	Inventory	SRC-CU002-FI000011	Sediment Residual Core Location	735900.46	1615160.87	New York State Plane East (ft) NAD 83	7/28/09 8:37	Core	SRC-CU002-FI000011-000006	ENV	0	6	in
224	RLC-CU002	SRN-CU002-011	Inventory	SRC-CU002-FI000011	Sediment Residual Core Location	735900.46	1615160.87	New York State Plane East (ft) NAD 83	7/28/09 8:37	Core	SRC-CU002-FI000011-000006	ENV	0	6	in
225	RLC-CU002	SRN-CU002-011	Inventory	SRC-CU002-FI000011	Sediment Residual Core Location	735900.46	1615160.87	New York State Plane East (ft) NAD 83	7/28/09 8:37	Core	SRC-CU002-FI000011-000006	ENV	0	6	in
226	RLC-CU002	SRN-CU002-011	Inventory	SRC-CU002-FI000011	Sediment Residual Core Location	735900.46	1615160.87	New York State Plane East (ft) NAD 83	7/28/09 8:37	Core	SRC-CU002-FI000011-000006	ENV	0	6	in
227	RLC-CU002	SRN-CU002-011	Inventory	SRC-CU002-FI000011	Sediment Residual Core Location	735900.46	1615160.87	New York State Plane East (ft) NAD 83	7/28/09 8:37	Core	SRC-CU002-FI000011-000006	ENV	0	6	in
228	RLC-CU002	SRN-CU002-011	Inventory	SRC-CU002-FI000011	Sediment Residual Core Location	735900.46	1615160.87	New York State Plane East (ft) NAD 83	7/28/09 8:37	Core	SRC-CU002-FI000011-000006	ENV	0	6	in
229	RLC-CU002	SRN-CU002-011	Inventory	SRC-CU002-FI000011	Sediment Residual Core Location	735900.46	1615160.87	New York State Plane East (ft) NAD 83	7/28/09 8:37	Core	SRC-CU002-FI000011-000006	ENV	0	6	in
230	RLC-CU002	SRN-CU002-011	Inventory	SRC-CU002-FI000011	Sediment Residual Core Location	735900.46	1615160.87	New York State Plane East (ft) NAD 83	7/28/09 8:37	Core	SRC-CU002-FI000011-006012	ENV	6	12	in
231	RLC-CU002	SRN-CU002-011	Inventory	SRC-CU002-FI000011	Sediment Residual Core Location	735900.46	1615160.87	New York State Plane East (ft) NAD 83	7/28/09 8:37	Core	SRC-CU002-FI000011-006012	ENV	6	12	in
232	RLC-CU002	SRN-CU002-011	Inventory	SRC-CU002-FI000011	Sediment Residual Core Location	735900.46	1615160.87	New York State Plane East (ft) NAD 83	7/28/09 8:37	Core	SRC-CU002-FI000011-006012	ENV	6	12	in
233	RLC-CU002	SRN-CU002-011	Inventory	SRC-CU002-FI000011	Sediment Residual Core Location	735900.46	1615160.87	New York State Plane East (ft) NAD 83	7/28/09 8:37	Core	SRC-CU002-FI000011-006012	ENV	6	12	in
234	RLC-CU002	SRN-CU002-011	Inventory	SRC-CU002-FI000011	Sediment Residual Core Location	735900.46	1615160.87	New York State Plane East (ft) NAD 83	7/28/09 8:37	Core	SRC-CU002-FI000011-006012	ENV	6	12	in
235	RLC-CU002	SRN-CU002-011	Inventory	SRC-CU002-FI000011	Sediment Residual Core Location	735900.46	1615160.87	New York State Plane East (ft) NAD 83	7/28/09 8:37	Core	SRC-CU002-FI000011-006012	ENV	6	12	in
236	RLC-CU002	SRN-CU002-011	Inventory	SRC-CU002-FI000011	Sediment Residual Core Location	735900.46	1615160.87	New York State Plane East (ft) NAD 83	7/28/09 8:37	Core	SRC-CU002-FI000011-006012	ENV	6	12	in
237	RLC-CU002	SRN-CU002-011	Inventory	SRC-CU002-FI000011	Sediment Residual Core Location	735900.46	1615160.87	New York State Plane East (ft) NAD 83	7/28/09 8:37	Core	SRC-CU002-FI000011-006012	ENV	6	12	in
238	RLC-CU002	SRN-CU002-011	Inventory	SRC-CU002-FI000011	Sediment Residual Core Location	735900.46	1615160.87	New York State Plane East (ft) NAD 83	7/28/09 8:37	Core	SRC-CU002-FI000011-006012	ENV	6	12	in
239	RLC-CU002	SRN-CU002-011	Inventory	SRC-CU002-FI000011	Sediment Residual Core Location	735900.46	1615160.87	New York State Plane East (ft) NAD 83	7/28/09 8:37	Core	SRC-CU002-FI000011-006012	ENV	6	12	in
240	RLC-CU002	SRN-CU002-011	Inventory	SRC-CU002-FI000011	Sediment Residual Core Location	735900.46	1615160.87	New York State Plane East (ft) NAD 83	7/28/09 8:37	Core	SRC-CU002-FI000011-012018	ENV	12	18	in
241	RLC-CU002	SRN-CU002-011	Inventory	SRC-CU002-FI000011	Sediment Residual Core Location	735900.46	1615160.87	New York State Plane East (ft) NAD 83	7/28/09 8:37	Core	SRC-CU002-FI000011-012018	ENV	12	18	in
242	RLC-CU002	SRN-CU002-011	Inventory	SRC-CU002-FI000011	Sediment Residual Core Location	735900.46	1615160.87	New York State Plane East (ft) NAD 83	7/28/09 8:37	Core	SRC-CU002-FI000011-012018	ENV	12	18	in
243	RLC-CU002	SRN-CU002-011	Inventory	SRC-CU002-FI000011	Sediment Residual Core Location	735900.46	1615160.87	New York State Plane East (ft) NAD 83	7/28/09 8:37	Core	SRC-CU002-FI000011-012018	ENV	12	18	in
244	RLC-CU002	SRN-CU002-011	Inventory	SRC-CU002-FI000011	Sediment Residual Core Location	735900.46	1615160.87	New York State Plane East (ft) NAD 83	7/28/09 8:37	Core	SRC-CU002-FI000011-012018	ENV	12	18	in
245	RLC-CU002	SRN-CU002-011	Inventory	SRC-CU002-FI000011	Sediment Residual Core Location	735900.46	1615160.87	New York State Plane East (ft) NAD 83	7/28/09 8:37	Core	SRC-CU002-FI000011-012018	ENV	12	18	in
246	RLC-CU002	SRN-CU002-011	Inventory	SRC-CU002-FI000011	Sediment Residual Core Location	735900.46	1615160.87	New York State Plane East (ft) NAD 83	7/28/09 8:37	Core	SRC-CU002-FI000011-012018	ENV	12	18	in
247	RLC-CU002	SRN-CU002-011	Inventory	SRC-CU002-FI000011	Sediment Residual Core Location	735900.46	1615160.87	New York State Plane East (ft) NAD 83	7/28/09 8:37	Core	SRC-CU002-FI000011-012018	ENV	12	18	in
248	RLC-CU002	SRN-CU002-011	Inventory	SRC-CU002-FI000011	Sediment Residual Core Location	735900.46	1615160.87	New York State Plane East (ft) NAD 83	7/28/09 8:37	Core	SRC-CU002-FI000011-012018	ENV	12	18	in
249	RLC-CU002	SRN-CU002-011	Inventory	SRC-CU002-FI000011	Sediment Residual Core Location	735900.46	1615160.87	New York State Plane East (ft) NAD 83	7/28/09 8:37	Core	SRC-CU002-FI000011-012018	ENV	12	18	in
250	RLC-CU002	SRN-CU002-011	Inventory	SRC-CU002-FI000011	Sediment Residual Core Location	735900.46	1615160.87	New York State Plane East (ft) NAD 83	7/28/09 8:37	Core	SRC-CU002-FI000011-018024	ENV	18	24	in
251	RLC-CU002	SRN-CU002-011	Inventory	SRC-CU002-FI000011	Sediment Residual Core Location	735900.46	1615160.87	New York State Plane East (ft) NAD 83	7/28/09 8:37	Core	SRC-CU002-FI000011-018024	ENV	18	24	in
252	RLC-CU002	SRN-CU002-011	Inventory	SRC-CU002-FI000011	Sediment Residual Core Location	735900.46	1615160.87	New York State Plane East (ft) NAD 83	7/28/09 8:37	Core	SRC-CU002-FI000011-018024	ENV	18	24	in
253	RLC-CU002	SRN-CU002-011	Inventory	SRC-CU002-FI000011	Sediment Residual Core Location	735900.46	1615160.87	New York State Plane East (ft) NAD 83	7/28/09 8:37	Core	SRC-CU002-FI000011-018024	ENV	18	24	in
254	RLC-CU002	SRN-CU002-011	Inventory	SRC-CU002-FI000011	Sediment Residual Core Location	735900.46	1615160.87	New York State Plane East (ft) NAD 83	7/28/09 8:37	Core	SRC-CU002-FI000011-018024	ENV	18	24	in
255	RLC-CU002	SRN-CU002-011	Inventory	SRC-CU002-FI000011	Sediment Residual Core Location	735900.46	1615160.87	New York State Plane East (ft) NAD 83	7/28/09 8:37	Core	SRC-CU002-FI000011-018024	ENV	18	24	in
256	RLC-CU002	SRN-CU002-011	Inventory	SRC-CU002-FI000011	Sediment Residual Core Location	735900.46	1615160.87	New York State Plane East (ft) NAD 83	7/28/09 8:37	Core	SRC-CU002-FI000011-018024	ENV	18	24	in
257	RLC-CU002	SRN-CU002-011	Inventory	SRC-CU002-FI000011	Sediment Residual Core Location	735900.46	1615160.87	New York State Plane East (ft) NAD 83	7/28/09 8:37	Core	SRC-CU002-FI000011-018024	ENV	18	24	in
258	RLC-CU002	SRN-CU002-011	Inventory	SRC-CU002-FI000011	Sediment Residual Core Location	735900.46	1615160.87	New York State Plane East (ft) NAD 83	7/28/09 8:37	Core	SRC-CU002-FI000011-018024	ENV	18	24	in
259	RLC-CU002	SRN-CU002-011	Inventory	SRC-CU002-FI000011	Sediment Residual Core Location	735900.46	1615160.87	New York State Plane East (ft) NAD 83	7/28/09 8:37	Core	SRC-CU002-FI000011-018024	ENV	18	24	in
260	RLC-CU002	SRN-CU002-011	Second Inventory	SRC-CU002-SI000011	Sediment Residual Core Location	735901.68	1615160.34	New York State Plane East (ft) NAD 83	9/5/09 9:06	Core	SRC-CU002-SI000011-000006	ENV	0	6	in
261	RLC-CU002	SRN-CU002-011	Second Inventory	SRC-CU002-SI000011	Sediment Residual Core Location	735901.68	1615160.34	New York State Plane East (ft) NAD 83	9/5/09 9:06	Core	SRC-CU002-SI000011-000006	ENV	0	6	in
262	RLC-CU002	SRN-CU002-011	Second Inventory	SRC-CU002-SI000011	Sediment Residual Core Location	735901.68	1615160.34	New York State Plane East (ft) NAD 83	9/5/09 9:06	Core	SRC-CU002-SI000011-000006	ENV	0	6	in
263	RLC-CU002	SRN-CU002-011	Second Inventory	SRC-CU002-SI000011	Sediment Residual Core Location	735901.68	1615160.34	New York State Plane East (ft) NAD 83	9/5/09 9:06	Core	SRC-CU002-SI000011-000006	ENV	0	6	in
264	RLC-CU002	SRN-CU002-011	Second Inventory	SRC-CU002-SI000011	Sediment Residual Core Location	735901.68	1615160.34	New York State Plane East (ft) NAD 83	9/5/09 9:06	Core	SRC-CU002-SI000011-000006	ENV	0	6	in
265	RLC-CU002	SRN-CU002-011	Second Inventory	SRC-CU002-SI000011	Sediment Residual Core Location	735901.68	1615160.34	New York State Plane East (ft) NAD 83	9/5/09 9:06	Core	SRC-CU002-SI000011-000006	ENV	0	6	in
266	RLC-CU002	SRN-CU002-011	Second Inventory	SRC-CU002-SI000011	Sediment Residual Core Location	735901.68	1615160.34	New York State Plane East (ft) NAD 83	9/5/09 9:06	Core	SRC-CU002-SI000011-000006	ENV	0	6	in
267	RLC-CU002	SRN-CU002-011	Second Inventory	SRC-CU002-SI000011	Sediment Residual Core Location	735901.68	1615160.34	New York State Plane East (ft) NAD 83	9/5/09 9:06	Core	SRC-CU002-SI000011-000006	ENV	0	6	in
268	RLC-CU002	SRN-CU002-011	Second Inventory	SRC-CU002-SI000011	Sediment Residual Core Location	735901.68	1615160.34	New York State Plane East (ft) NAD 83	9/5/09 9:06	Core	SRC-CU002-SI000011-000006	ENV	0	6	in

Row ID	sample_name	dup_parent_sample_name	analyte_name	cas_rn	Lab_Reported_Result	Verified_Result	result_unit	Lab_Reported_MDL	Verified_MDL	Lab_Reported_RL	Verified_RL	limit_unit	Lab_Reported_Qualifier	Verified_Qualifier	Detected	Reportable
202	SRC-CU002-FI000010-000006	NULL	AROCLOR 1232	11141-16-5	NULL	NULL	mg/kg	0.54	0.54	1.3	1.3	mg/kg	U	U	0	1
203	SRC-CU002-FI000010-000006	NULL	AROCLOR 1242	53469-21-9	7.2	7.2	mg/kg	0.54	0.54	1.3	1.3	mg/kg	NULL	NULL	1	1
204	SRC-CU002-FI000010-000006	NULL	AROCLOR 1248	12672-29-6	NULL	NULL	mg/kg	0.54	0.54	1.3	1.3	mg/kg	U	U	0	1
205	SRC-CU002-FI000010-000006	NULL	AROCLOR 1254	11097-69-1	NULL	NULL	mg/kg	0.54	0.54	1.3	1.3	mg/kg	U	U	0	1
206	SRC-CU002-FI000010-000006	NULL	AROCLOR 1260	11096-82-5	NULL	NULL	mg/kg	0.54	0.54	1.3	1.3	mg/kg	U	U	0	1
207	SRC-CU002-FI000010-000006	NULL	Moisture Content	WC002	31	31	%	0.019	0.019	0.019	0.019	%	NULL	NULL	1	1
208	SRC-CU002-FI000010-000006	NULL	Total PCBs	1336-36-3	43.2	43.2	mg/kg	0.54	0.54	1.3	1.3	mg/kg	NULL	NULL	1	1
209	SRC-CU002-FI000010-000006	NULL	Tri+ PCBs	TRI_PLUS_PCB	11.8377	11.8377	mg/kg	0.54	0.54	0.54	0.54	mg/kg	NULL	NULL	1	1
210	SRC-CU002-FI000010-006013	NULL	AROCLOR 1016	12674-11-2	NULL	NULL	mg/kg	0.058	0.058	0.14	0.14	mg/kg	U	U	0	1
211	SRC-CU002-FI000010-006013	NULL	AROCLOR 1221	11104-28-2	2.1	2.1	mg/kg	0.058	0.058	0.14	0.14	mg/kg	NULL	NULL	1	1
212	SRC-CU002-FI000010-006013	NULL	AROCLOR 1232	11141-16-5	NULL	NULL	mg/kg	0.058	0.058	0.14	0.14	mg/kg	U	U	0	1
213	SRC-CU002-FI000010-006013	NULL	AROCLOR 1242	53469-21-9	0.63	0.63	mg/kg	0.058	0.058	0.14	0.14	mg/kg	NULL	NULL	1	1
214	SRC-CU002-FI000010-006013	NULL	AROCLOR 1248	12672-29-6	NULL	NULL	mg/kg	0.058	0.058	0.14	0.14	mg/kg	U	U	0	1
215	SRC-CU002-FI000010-006013	NULL	AROCLOR 1254	11097-69-1	NULL	NULL	mg/kg	0.058	0.058	0.14	0.14	mg/kg	U	U	0	1
216	SRC-CU002-FI000010-006013	NULL	AROCLOR 1260	11096-82-5	NULL	NULL	mg/kg	0.058	0.058	0.14	0.14	mg/kg	U	U	0	1
217	SRC-CU002-FI000010-006013	NULL	Moisture Content	WC002	17	17	%	0.02	0.02	0.02	0.02	%	NULL	NULL	1	1
218	SRC-CU002-FI000010-006013	NULL	Total PCBs	1336-36-3	2.73	2.73	mg/kg	0.058	0.058	0.14	0.14	mg/kg	NULL	NULL	1	1
219	SRC-CU002-FI000010-006013	NULL	Tri+ PCBs	TRI_PLUS_PCB	0.89369	0.89369	mg/kg	0.058	0.058	0.058	0.058	mg/kg	NULL	NULL	1	1
220	SRC-CU002-FI000011-000006	NULL	AROCLOR 1016	12674-11-2	NULL	NULL	mg/kg	0.55	0.55	1.3	1.3	mg/kg	U	U	0	1
221	SRC-CU002-FI000011-000006	NULL	AROCLOR 1221	11104-28-2	36	36	mg/kg	0.55	0.55	1.3	1.3	mg/kg	NULL	NULL	1	1
222	SRC-CU002-FI000011-000006	NULL	AROCLOR 1232	11141-16-5	NULL	NULL	mg/kg	0.55	0.55	1.3	1.3	mg/kg	U	U	0	1
223	SRC-CU002-FI000011-000006	NULL	AROCLOR 1242	53469-21-9	25	25	mg/kg	0.55	0.55	1.3	1.3	mg/kg	NULL	NULL	1	1
224	SRC-CU002-FI000011-000006	NULL	AROCLOR 1248	12672-29-6	NULL	NULL	mg/kg	0.55	0.55	1.3	1.3	mg/kg	U	U	0	1
225	SRC-CU002-FI000011-000006	NULL	AROCLOR 1254	11097-69-1	NULL	NULL	mg/kg	0.55	0.55	1.3	1.3	mg/kg	U	U	0	1
226	SRC-CU002-FI000011-000006	NULL	AROCLOR 1260	11096-82-5	NULL	NULL	mg/kg	0.55	0.55	1.3	1.3	mg/kg	U	U	0	1
227	SRC-CU002-FI000011-000006	NULL	Moisture Content	WC002	26	26	%	0.018	0.018	0.018	0.018	%	NULL	NULL	1	1
228	SRC-CU002-FI000011-000006	NULL	Total PCBs	1336-36-3	61	61	mg/kg	0.55	0.55	1.3	1.3	mg/kg	NULL	NULL	1	1
229	SRC-CU002-FI000011-000006	NULL	Tri+ PCBs	TRI_PLUS_PCB	28.04025	28.04025	mg/kg	0.55	0.55	0.55	0.55	mg/kg	NULL	NULL	1	1
230	SRC-CU002-FI000011-006012	NULL	AROCLOR 1016	12674-11-2	NULL	NULL	mg/kg	0.66	0.66	1.6	1.6	mg/kg	U	U	0	1
231	SRC-CU002-FI000011-006012	NULL	AROCLOR 1221	11104-28-2	24	24	mg/kg	0.66	0.66	1.6	1.6	mg/kg	NULL	NULL	1	1
232	SRC-CU002-FI000011-006012	NULL	AROCLOR 1232	11141-16-5	NULL	NULL	mg/kg	0.66	0.66	1.6	1.6	mg/kg	U	U	0	1
233	SRC-CU002-FI000011-006012	NULL	AROCLOR 1242	53469-21-9	14	14	mg/kg	0.66	0.66	1.6	1.6	mg/kg	NULL	NULL	1	1
234	SRC-CU002-FI000011-006012	NULL	AROCLOR 1248	12672-29-6	NULL	NULL	mg/kg	0.66	0.66	1.6	1.6	mg/kg	U	U	0	1
235	SRC-CU002-FI000011-006012	NULL	AROCLOR 1254	11097-69-1	NULL	NULL	mg/kg	0.66	0.66	1.6	1.6	mg/kg	U	U	0	1
236	SRC-CU002-FI000011-006012	NULL	AROCLOR 1260	11096-82-5	NULL	NULL	mg/kg	0.66	0.66	1.6	1.6	mg/kg	U	U	0	1
237	SRC-CU002-FI000011-006012	NULL	Moisture Content	WC002	18	18	%	0.018	0.018	0.018	0.018	%	NULL	NULL	1	1
238	SRC-CU002-FI000011-006012	NULL	Total PCBs	1336-36-3	38	38	mg/kg	0.66	0.66	1.6	1.6	mg/kg	NULL	NULL	1	1
239	SRC-CU002-FI000011-006012	NULL	Tri+ PCBs	TRI_PLUS_PCB	16.4003	16.4003	mg/kg	0.66	0.66	0.66	0.66	mg/kg	NULL	NULL	1	1
240	SRC-CU002-FI000011-012018	NULL	AROCLOR 1016	12674-11-2	NULL	NULL	mg/kg	0.0083	0.0083	0.02	0.02	mg/kg	U	U	0	1
241	SRC-CU002-FI000011-012018	NULL	AROCLOR 1221	11104-28-2	0.016	0.016	mg/kg	0.0083	0.0083	0.02	0.02	mg/kg	J	J	1	1
242	SRC-CU002-FI000011-012018	NULL	AROCLOR 1232	11141-16-5	NULL	NULL	mg/kg	0.0083	0.0083	0.02	0.02	mg/kg	U	U	0	1
243	SRC-CU002-FI000011-012018	NULL	AROCLOR 1242	53469-21-9	0.013	0.013	mg/kg	0.0083	0.0083	0.02	0.02	mg/kg	J	J	1	1
244	SRC-CU002-FI000011-012018	NULL	AROCLOR 1248	12672-29-6	NULL	NULL	mg/kg	0.0083	0.0083	0.02	0.02	mg/kg	U	U	0	1
245	SRC-CU002-FI000011-012018	NULL	AROCLOR 1254	11097-69-1	NULL	NULL	mg/kg	0.0083	0.0083	0.02	0.02	mg/kg	U	U	0	1
246	SRC-CU002-FI000011-012018	NULL	AROCLOR 1260	11096-82-5	NULL	NULL	mg/kg	0.0083	0.0083	0.02	0.02	mg/kg	U	U	0	1
247	SRC-CU002-FI000011-012018	NULL	Moisture Content	WC002	19	19	%	0.018	0.018	0.018	0.018	%	NULL	NULL	1	1
248	SRC-CU002-FI000011-012018	NULL	Total PCBs	1336-36-3	0.029	0.029	mg/kg	0.0083	0.0083	0.02	0.02	mg/kg	NULL	NULL	1	1
249	SRC-CU002-FI000011-012018	NULL	Tri+ PCBs	TRI_PLUS_PCB	0.0178465	0.0178465	mg/kg	0.0083	0.0083	0.0083	0.0083	mg/kg	NULL	NULL	1	1
250	SRC-CU002-FI000011-018024	NULL	AROCLOR 1016	12674-11-2	NULL	NULL	mg/kg	0.0083	0.0083	0.02	0.02	mg/kg	U	U	0	1
251	SRC-CU002-FI000011-018024	NULL	AROCLOR 1221	11104-28-2	NULL	NULL	mg/kg	0.0083	0.0083	0.02	0.02	mg/kg	U	U	0	1
252	SRC-CU002-FI000011-018024	NULL	AROCLOR 1232	11141-16-5	NULL	NULL	mg/kg	0.0083	0.0083	0.02	0.02	mg/kg	U	U	0	1
253	SRC-CU002-FI000011-018024	NULL	AROCLOR 1242	53469-21-9	NULL	NULL	mg/kg	0.0083	0.0083	0.02	0.02	mg/kg	U	U	0	1
254	SRC-CU002-FI000011-018024	NULL	AROCLOR 1248	12672-29-6	NULL	NULL	mg/kg	0.0083	0.0083	0.02	0.02	mg/kg	U	U	0	1
255	SRC-CU002-FI000011-018024	NULL	AROCLOR 1254	11097-69-1	NULL	NULL	mg/kg	0.0083	0.0083	0.02	0.02	mg/kg	U	U	0	1
256	SRC-CU002-FI000011-018024	NULL	AROCLOR 1260	11096-82-5	NULL	NULL	mg/kg	0.0083	0.0083	0.02	0.02	mg/kg	U	U	0	1
257	SRC-CU002-FI000011-018024	NULL	Moisture Content	WC002	17	17	%	0.019	0.019	0.019	0.019	%	NULL	NULL	1	1
258	SRC-CU002-FI000011-018024	NULL	Total PCBs	1336-36-3	NULL	NULL	mg/kg	0.0083	0.0083	0.02	0.02	mg/kg	U	U	0	1
259	SRC-CU002-FI000011-018024	NULL	Tri+ PCBs	TRI_PLUS_PCB	0.008134	0.008134	mg/kg	0.0083	0.0083	0.0083	0.0083	mg/kg	NULL	U	0	1
260	SRC-CU002-SI000011-000006	NULL	AROCLOR 1016	12674-11-2	NULL	NULL	mg/kg	0.11	0.11	0.25	0.25	mg/kg	U	U	0	1
261	SRC-CU002-SI000011-000006	NULL	AROCLOR 1221	11104-28-2	6.2	6.2	mg/kg	0.11	0.11	0.25	0.25	mg/kg	NULL	NULL	1	1
262	SRC-CU002-SI000011-000006	NULL	AROCLOR 1232	11141-16-5	NULL	NULL	mg/kg	0.11	0.11	0.25	0.25	mg/kg	U	U	0	1
263	SRC-CU002-SI000011-000006	NULL	AROCLOR 1242	53469-21-9	1.6	1.6	mg/kg	0.11	0.11	0.25	0.25	mg/kg	NULL	NULL	1	1
264	SRC-CU002-SI000011-000006	NULL	AROCLOR 1248	12672-29-6	NULL	NULL	mg/kg	0.11	0.11	0.25	0.25	mg/kg	U	U	0	1
265	SRC-CU002-SI000011-000006	NULL	AROCLOR 1254	11097-69-1	NULL	NULL	mg/kg	0.11	0.11	0.25	0.25	mg/kg	U	U	0	1
266	SRC-CU002-SI000011-000006	NULL	AROCLOR 1260	11096-82-5	NULL	NULL	mg/kg	0.11	0.11	0.25	0.25	mg/kg	U	U	0	1
267	SRC-CU002-SI000011-000006	NULL	Moisture Content	WC002	22	22	%	0.02	0.02	0.02	0.02	%	NULL	NULL	1	1
268	SRC-CU002-SI000011-000006	NULL	Total PCBs	1336-36-3	7.8	7.8	mg/kg	0.11	0.11	0.25	0.25	mg/kg	NULL	NULL	1	1

Row ID	cu_id	node_id	dredge_pass	core_id	location_type	x_coord	y_coord	coord_system	sample_dt	collection_method	sample_name	sample_type	start_depth	end_depth	depth_unit
269	RLC-CU002	SRN-CU002-011	Second Inventory	SRC-CU002-SI000011	Sediment Residual Core Location	735901.68	1615160.34	New York State Plane East (ft) NAD 83	9/5/09 9:06	Core	SRC-CU002-SI000011-000006	ENV	0	6	in
270	RLC-CU002	SRN-CU002-012	Inventory	SRC-CU002-FI000012	Sediment Residual Core Location	735976.11	1615164.48	New York State Plane East (ft) NAD 83	7/28/09 8:49	Grab	SRC-CU002-FI000012-000000	ENV	0	0	in
271	RLC-CU002	SRN-CU002-012	Inventory	SRC-CU002-FI000012	Sediment Residual Core Location	735976.11	1615164.48	New York State Plane East (ft) NAD 83	7/28/09 8:49	Grab	SRC-CU002-FI000012-000000	ENV	0	0	in
272	RLC-CU002	SRN-CU002-012	Inventory	SRC-CU002-FI000012	Sediment Residual Core Location	735976.11	1615164.48	New York State Plane East (ft) NAD 83	7/28/09 8:49	Grab	SRC-CU002-FI000012-000000	ENV	0	0	in
273	RLC-CU002	SRN-CU002-012	Inventory	SRC-CU002-FI000012	Sediment Residual Core Location	735976.11	1615164.48	New York State Plane East (ft) NAD 83	7/28/09 8:49	Grab	SRC-CU002-FI000012-000000	ENV	0	0	in
274	RLC-CU002	SRN-CU002-012	Inventory	SRC-CU002-FI000012	Sediment Residual Core Location	735976.11	1615164.48	New York State Plane East (ft) NAD 83	7/28/09 8:49	Grab	SRC-CU002-FI000012-000000	ENV	0	0	in
275	RLC-CU002	SRN-CU002-012	Inventory	SRC-CU002-FI000012	Sediment Residual Core Location	735976.11	1615164.48	New York State Plane East (ft) NAD 83	7/28/09 8:49	Grab	SRC-CU002-FI000012-000000	ENV	0	0	in
276	RLC-CU002	SRN-CU002-012	Inventory	SRC-CU002-FI000012	Sediment Residual Core Location	735976.11	1615164.48	New York State Plane East (ft) NAD 83	7/28/09 8:49	Grab	SRC-CU002-FI000012-000000	ENV	0	0	in
277	RLC-CU002	SRN-CU002-012	Inventory	SRC-CU002-FI000012	Sediment Residual Core Location	735976.11	1615164.48	New York State Plane East (ft) NAD 83	7/28/09 8:49	Grab	SRC-CU002-FI000012-000000	ENV	0	0	in
278	RLC-CU002	SRN-CU002-012	Inventory	SRC-CU002-FI000012	Sediment Residual Core Location	735976.11	1615164.48	New York State Plane East (ft) NAD 83	7/28/09 8:49	Grab	SRC-CU002-FI000012-000000	ENV	0	0	in
279	RLC-CU002	SRN-CU002-012	Inventory	SRC-CU002-FI000012	Sediment Residual Core Location	735976.11	1615164.48	New York State Plane East (ft) NAD 83	7/28/09 8:49	Grab	SRC-CU002-FI000012-000000	ENV	0	0	in
280	RLC-CU002	SRN-CU002-013	Inventory	SRC-CU002-FI000013	Sediment Residual Core Location	736057.57	1615160.47	New York State Plane East (ft) NAD 83	7/28/09 8:57	Core	SRC-CU002-FI000013-000006	ENV	0	6	in
281	RLC-CU002	SRN-CU002-013	Inventory	SRC-CU002-FI000013	Sediment Residual Core Location	736057.57	1615160.47	New York State Plane East (ft) NAD 83	7/28/09 8:57	Core	SRC-CU002-FI000013-000006	ENV	0	6	in
282	RLC-CU002	SRN-CU002-013	Inventory	SRC-CU002-FI000013	Sediment Residual Core Location	736057.57	1615160.47	New York State Plane East (ft) NAD 83	7/28/09 8:57	Core	SRC-CU002-FI000013-000006	ENV	0	6	in
283	RLC-CU002	SRN-CU002-013	Inventory	SRC-CU002-FI000013	Sediment Residual Core Location	736057.57	1615160.47	New York State Plane East (ft) NAD 83	7/28/09 8:57	Core	SRC-CU002-FI000013-000006	ENV	0	6	in
284	RLC-CU002	SRN-CU002-013	Inventory	SRC-CU002-FI000013	Sediment Residual Core Location	736057.57	1615160.47	New York State Plane East (ft) NAD 83	7/28/09 8:57	Core	SRC-CU002-FI000013-000006	ENV	0	6	in
285	RLC-CU002	SRN-CU002-013	Inventory	SRC-CU002-FI000013	Sediment Residual Core Location	736057.57	1615160.47	New York State Plane East (ft) NAD 83	7/28/09 8:57	Core	SRC-CU002-FI000013-000006	ENV	0	6	in
286	RLC-CU002	SRN-CU002-013	Inventory	SRC-CU002-FI000013	Sediment Residual Core Location	736057.57	1615160.47	New York State Plane East (ft) NAD 83	7/28/09 8:57	Core	SRC-CU002-FI000013-000006	ENV	0	6	in
287	RLC-CU002	SRN-CU002-013	Inventory	SRC-CU002-FI000013	Sediment Residual Core Location	736057.57	1615160.47	New York State Plane East (ft) NAD 83	7/28/09 8:57	Core	SRC-CU002-FI000013-000006	ENV	0	6	in
288	RLC-CU002	SRN-CU002-013	Inventory	SRC-CU002-FI000013	Sediment Residual Core Location	736057.57	1615160.47	New York State Plane East (ft) NAD 83	7/28/09 8:57	Core	SRC-CU002-FI000013-000006	ENV	0	6	in
289	RLC-CU002	SRN-CU002-013	Inventory	SRC-CU002-FI000013	Sediment Residual Core Location	736057.57	1615160.47	New York State Plane East (ft) NAD 83	7/28/09 8:57	Core	SRC-CU002-FI000013-000006	ENV	0	6	in
290	RLC-CU002	SRN-CU002-013	Inventory	SRC-CU002-FI000013	Sediment Residual Core Location	736057.57	1615160.47	New York State Plane East (ft) NAD 83	7/28/09 8:57	Core	SRC-CU002-FI000013-006012	ENV	6	12	in
291	RLC-CU002	SRN-CU002-013	Inventory	SRC-CU002-FI000013	Sediment Residual Core Location	736057.57	1615160.47	New York State Plane East (ft) NAD 83	7/28/09 8:57	Core	SRC-CU002-FI000013-006012	ENV	6	12	in
292	RLC-CU002	SRN-CU002-013	Inventory	SRC-CU002-FI000013	Sediment Residual Core Location	736057.57	1615160.47	New York State Plane East (ft) NAD 83	7/28/09 8:57	Core	SRC-CU002-FI000013-006012	ENV	6	12	in
293	RLC-CU002	SRN-CU002-013	Inventory	SRC-CU002-FI000013	Sediment Residual Core Location	736057.57	1615160.47	New York State Plane East (ft) NAD 83	7/28/09 8:57	Core	SRC-CU002-FI000013-006012	ENV	6	12	in
294	RLC-CU002	SRN-CU002-013	Inventory	SRC-CU002-FI000013	Sediment Residual Core Location	736057.57	1615160.47	New York State Plane East (ft) NAD 83	7/28/09 8:57	Core	SRC-CU002-FI000013-006012	ENV	6	12	in
295	RLC-CU002	SRN-CU002-013	Inventory	SRC-CU002-FI000013	Sediment Residual Core Location	736057.57	1615160.47	New York State Plane East (ft) NAD 83	7/28/09 8:57	Core	SRC-CU002-FI000013-006012	ENV	6	12	in
296	RLC-CU002	SRN-CU002-013	Inventory	SRC-CU002-FI000013	Sediment Residual Core Location	736057.57	1615160.47	New York State Plane East (ft) NAD 83	7/28/09 8:57	Core	SRC-CU002-FI000013-006012	ENV	6	12	in
297	RLC-CU002	SRN-CU002-013	Inventory	SRC-CU002-FI000013	Sediment Residual Core Location	736057.57	1615160.47	New York State Plane East (ft) NAD 83	7/28/09 8:57	Core	SRC-CU002-FI000013-006012	ENV	6	12	in
298	RLC-CU002	SRN-CU002-013	Inventory	SRC-CU002-FI000013	Sediment Residual Core Location	736057.57	1615160.47	New York State Plane East (ft) NAD 83	7/28/09 8:57	Core	SRC-CU002-FI000013-006012	ENV	6	12	in
299	RLC-CU002	SRN-CU002-013	Inventory	SRC-CU002-FI000013	Sediment Residual Core Location	736057.57	1615160.47	New York State Plane East (ft) NAD 83	7/28/09 8:57	Core	SRC-CU002-FI000013-006012	ENV	6	12	in
300	RLC-CU002	SRN-CU002-013	Inventory	SRC-CU002-FI000013	Sediment Residual Core Location	736057.57	1615160.47	New York State Plane East (ft) NAD 83	7/28/09 8:57	Core	SRC-CU002-FI000013-012016	ENV	12	16	in
301	RLC-CU002	SRN-CU002-013	Inventory	SRC-CU002-FI000013	Sediment Residual Core Location	736057.57	1615160.47	New York State Plane East (ft) NAD 83	7/28/09 8:57	Core	SRC-CU002-FI000013-012016	ENV	12	16	in
302	RLC-CU002	SRN-CU002-013	Inventory	SRC-CU002-FI000013	Sediment Residual Core Location	736057.57	1615160.47	New York State Plane East (ft) NAD 83	7/28/09 8:57	Core	SRC-CU002-FI000013-012016	ENV	12	16	in
303	RLC-CU002	SRN-CU002-013	Inventory	SRC-CU002-FI000013	Sediment Residual Core Location	736057.57	1615160.47	New York State Plane East (ft) NAD 83	7/28/09 8:57	Core	SRC-CU002-FI000013-012016	ENV	12	16	in
304	RLC-CU002	SRN-CU002-013	Inventory	SRC-CU002-FI000013	Sediment Residual Core Location	736057.57	1615160.47	New York State Plane East (ft) NAD 83	7/28/09 8:57	Core	SRC-CU002-FI000013-012016	ENV	12	16	in
305	RLC-CU002	SRN-CU002-013	Inventory	SRC-CU002-FI000013	Sediment Residual Core Location	736057.57	1615160.47	New York State Plane East (ft) NAD 83	7/28/09 8:57	Core	SRC-CU002-FI000013-012016	ENV	12	16	in
306	RLC-CU002	SRN-CU002-013	Inventory	SRC-CU002-FI000013	Sediment Residual Core Location	736057.57	1615160.47	New York State Plane East (ft) NAD 83	7/28/09 8:57	Core	SRC-CU002-FI000013-012016	ENV	12	16	in
307	RLC-CU002	SRN-CU002-013	Inventory	SRC-CU002-FI000013	Sediment Residual Core Location	736057.57	1615160.47	New York State Plane East (ft) NAD 83	7/28/09 8:57	Core	SRC-CU002-FI000013-012016	ENV	12	16	in
308	RLC-CU002	SRN-CU002-013	Inventory	SRC-CU002-FI000013	Sediment Residual Core Location	736057.57	1615160.47	New York State Plane East (ft) NAD 83	7/28/09 8:57	Core	SRC-CU002-FI000013-012016	ENV	12	16	in
309	RLC-CU002	SRN-CU002-013	Inventory	SRC-CU002-FI000013	Sediment Residual Core Location	736057.57	1615160.47	New York State Plane East (ft) NAD 83	7/28/09 8:57	Core	SRC-CU002-FI000013-012016	ENV	12	16	in
310	RLC-CU002	SRN-CU002-013	Inventory	SRC-CU002-FI000013	Sediment Residual Core Location	736057.57	1615160.47	New York State Plane East (ft) NAD 83	7/28/09 8:57	Core	SRC-CU002-FI000013-016018	ENV	16	18	in
311	RLC-CU002	SRN-CU002-013	Inventory	SRC-CU002-FI000013	Sediment Residual Core Location	736057.57	1615160.47	New York State Plane East (ft) NAD 83	7/28/09 8:57	Core	SRC-CU002-FI000013-016018	ENV	16	18	in
312	RLC-CU002	SRN-CU002-013	Inventory	SRC-CU002-FI000013	Sediment Residual Core Location	736057.57	1615160.47	New York State Plane East (ft) NAD 83	7/28/09 8:57	Core	SRC-CU002-FI000013-016018	ENV	16	18	in
313	RLC-CU002	SRN-CU002-013	Inventory	SRC-CU002-FI000013	Sediment Residual Core Location	736057.57	1615160.47	New York State Plane East (ft) NAD 83	7/28/09 8:57	Core	SRC-CU002-FI000013-016018	ENV	16	18	in
314	RLC-CU002	SRN-CU002-013	Inventory	SRC-CU002-FI000013	Sediment Residual Core Location	736057.57	1615160.47	New York State Plane East (ft) NAD 83	7/28/09 8:57	Core	SRC-CU002-FI000013-016018	ENV	16	18	in
315	RLC-CU002	SRN-CU002-013	Inventory	SRC-CU002-FI000013	Sediment Residual Core Location	736057.57	1615160.47	New York State Plane East (ft) NAD 83	7/28/09 8:57	Core	SRC-CU002-FI000013-016018	ENV	16	18	in
316	RLC-CU002	SRN-CU002-013	Inventory	SRC-CU002-FI000013	Sediment Residual Core Location	736057.57	1615160.47	New York State Plane East (ft) NAD 83	7/28/09 8:57	Core	SRC-CU002-FI000013-016018	ENV	16	18	in
317	RLC-CU002	SRN-CU002-013	Inventory	SRC-CU002-FI000013	Sediment Residual Core Location	736057.57	1615160.47	New York State Plane East (ft) NAD 83	7/28/09 8:57	Core	SRC-CU002-FI000013-016018	ENV	16	18	in
318	RLC-CU002	SRN-CU002-013	Inventory	SRC-CU002-FI000013	Sediment Residual Core Location	736057.57	1615160.47	New York State Plane East (ft) NAD 83	7/28/09 8:57	Core	SRC-CU002-FI000013-016018	ENV	16	18	in
319	RLC-CU002	SRN-CU002-013	Inventory	SRC-CU002-FI000013	Sediment Residual Core Location	736057.57	1615160.47	New York State Plane East (ft) NAD 83	7/28/09 8:57	Core	SRC-CU002-FI000013-016018	ENV	16	18	in
320	RLC-CU002	SRN-CU002-013	Inventory	SRC-CU002-FI000013	Sediment Residual Core Location	736057.57	1615160.47	New York State Plane East (ft) NAD 83	7/28/09 8:57	Core	SRC-CU002-FI000013-018024	ENV	18	24	in
321	RLC-CU002	SRN-CU002-013	Inventory	SRC-CU002-FI000013	Sediment Residual Core Location	736057.57	1615160.47	New York State Plane East (ft) NAD 83	7/28/09 8:57	Core	SRC-CU002-FI000013-018024	ENV	18	24	in
322	RLC-CU002	SRN-CU002-013	Inventory	SRC-CU002-FI000013	Sediment Residual Core Location	736057.57	1615160.47	New York State Plane East (ft) NAD 83	7/28/09 8:57	Core	SRC-CU002-FI000013-018024	ENV	18	24	in
323	RLC-CU002	SRN-CU002-013	Inventory	SRC-CU002-FI000013	Sediment Residual Core Location	736057.57	1615160.47	New York State Plane East (ft) NAD 83	7/28/09 8:57	Core	SRC-CU002-FI000013-018024	ENV	18	24	in
324	RLC-CU002	SRN-CU002-013	Inventory	SRC-CU002-FI000013	Sediment Residual Core Location	736057.57	1615160.47	New York State Plane East (ft) NAD 83	7/28/09 8:57	Core	SRC-CU002-FI000013-018024	ENV	18	24	in
325	RLC-CU002	SRN-CU002-013	Inventory	SRC-CU002-FI000013	Sediment Residual Core Location	736057.57	1615160.47	New York State Plane East (ft) NAD 83	7/28/09 8:57	Core	SRC-CU002-FI000013-018024	ENV	18	24	in
326	RLC-CU002	SRN-CU002-013	Inventory	SRC-CU002-FI000013	Sediment Residual Core Location	736057.57	1615160.47	New York State Plane East (ft) NAD 83	7/28/09 8:57	Core	SRC-CU002-FI000013-018024	ENV	18	24	in
327	RLC-CU002	SRN-CU002-013	Inventory	SRC-CU002-FI000013	Sediment Residual Core Location	736057.57	1615160.47	New York State Plane East (ft) NAD 83	7/28/09 8:57	Core	SRC-CU002-FI000013-018024	ENV	18	24	in
328	RLC-CU002	SRN-CU002-013	Inventory	SRC-CU002-FI000013	Sediment Residual Core Location	736057.57	1615160.47	New York State Plane East (ft) NAD 83	7/28/09 8:57	Core	SRC-CU002-FI000013-018024	ENV	18	24	in
329	RLC-CU002	SRN-CU002-013	Inventory	SRC-CU002-FI000013	Sediment Residual Core Location	736057.57	1615160.47	New York State Plane East (ft) NAD 83	7/28/09 8:57	Core	SRC-CU002-FI000013-018024	ENV	18	24	in
330	RLC-CU002	SRN-CU002-013	Second Inventory	SRC-CU002-SI000013	Sediment Residual Core Location	736053.74	1615162.55	New York State Plane East (ft) NAD 83	9/5/09 9:15	Core	SRC-CU002-SI000013-000002	ENV	0	2	in
331	RLC-CU002	SRN-CU002-013	Second Inventory	SRC-CU002-SI000013	Sediment Residual Core Location	736053.74	1615162.55	New York State Plane East (ft) NAD 83	9/5/09 9:15	Core	SRC-CU002-SI000013-000002	ENV	0	2	in
332	RLC-CU002	SRN-CU002-013	Second Inventory	SRC-CU002-SI000013	Sediment Residual Core Location	736053.74	1615162.55	New York State Plane East (ft) NAD 83	9/5/09 9:15	Core	SRC-CU002-SI000013-000002	ENV	0	2	in
333	RLC-CU002	SRN-CU002-013	Second Inventory	SRC-CU002-SI000013	Sediment Residual Core Location	736053.74	1615162.55	New York State Plane East (ft) NAD 83	9/5/09 9:15	Core	SRC-CU002-SI000013-000002	ENV	0	2	in
334	RLC-CU002	SRN-CU002-013	Second Inventory	SRC-CU002-SI000013	Sediment Residual Core Location	736053.74	1615162.55	New York State Plane East (ft) NAD 83	9/5/09 9:15	Core	SRC-CU002-SI000013-000002	ENV	0	2	in
335	RLC-CU002	SRN-CU002-013	Second Inventory	SRC-CU002-SI000013	Sediment Residual Core Location	736053.74	1615162.55	New York State Plane East (ft) NAD 83	9/5/09 9:15	Core	SRC-CU002-SI000013-000002	ENV	0	2	in

Row ID	sample_name	dup_parent_sample_name	analyte_name	cas_rn	Lab_Reported_Result	Verified_Result	result_unit	Lab_Reported_MDL	Verified_MDL	Lab_Reported_RL	Verified_RL	limit_unit	Lab_Reported_Qualifier	Verified_Qualifier	Detected	Reportable
269	SRC-CU002-SI000011-000006	NULL	Tri+ PCBs	TRI_PLUS_PCB	2.37405	2.37405	mg/kg	0.11	0.11	0.11	0.11	mg/kg	NULL	NULL	1	1
270	SRC-CU002-FI000012-000000	NULL	AROCLOR 1016	12674-11-2	NULL	NULL	mg/kg	0.46	0.46	1.1	1.1	mg/kg	U	U	0	1
271	SRC-CU002-FI000012-000000	NULL	AROCLOR 1221	11104-28-2	27	27	mg/kg	0.46	0.46	1.1	1.1	mg/kg	NULL	NULL	1	1
272	SRC-CU002-FI000012-000000	NULL	AROCLOR 1232	11141-16-5	NULL	NULL	mg/kg	0.46	0.46	1.1	1.1	mg/kg	U	U	0	1
273	SRC-CU002-FI000012-000000	NULL	AROCLOR 1242	53469-21-9	13	13	mg/kg	0.46	0.46	1.1	1.1	mg/kg	NULL	NULL	1	1
274	SRC-CU002-FI000012-000000	NULL	AROCLOR 1248	12672-29-6	NULL	NULL	mg/kg	0.46	0.46	1.1	1.1	mg/kg	U	U	0	1
275	SRC-CU002-FI000012-000000	NULL	AROCLOR 1254	11097-69-1	NULL	NULL	mg/kg	0.46	0.46	1.1	1.1	mg/kg	U	U	0	1
276	SRC-CU002-FI000012-000000	NULL	AROCLOR 1260	11096-82-5	NULL	NULL	mg/kg	0.46	0.46	1.1	1.1	mg/kg	U	U	0	1
277	SRC-CU002-FI000012-000000	NULL	Moisture Content	WC002	46	46	%	0.019	0.019	0.019	0.019	%	NULL	NULL	1	1
278	SRC-CU002-FI000012-000000	NULL	Total PCBs	1336-36-3	40	40	mg/kg	0.46	0.46	1.1	1.1	mg/kg	NULL	NULL	1	1
279	SRC-CU002-FI000012-000000	NULL	Tri+ PCBs	TRI_PLUS_PCB	15.8193	15.8193	mg/kg	0.46	0.46	0.46	0.46	mg/kg	NULL	NULL	1	1
280	SRC-CU002-FI000013-000006	NULL	AROCLOR 1016	12674-11-2	NULL	NULL	mg/kg	0.52	0.52	1.3	1.3	mg/kg	U	U	0	1
281	SRC-CU002-FI000013-000006	NULL	AROCLOR 1221	11104-28-2	31	31	mg/kg	0.52	0.52	1.3	1.3	mg/kg	NULL	NULL	1	1
282	SRC-CU002-FI000013-000006	NULL	AROCLOR 1232	11141-16-5	NULL	NULL	mg/kg	0.52	0.52	1.3	1.3	mg/kg	U	U	0	1
283	SRC-CU002-FI000013-000006	NULL	AROCLOR 1242	53469-21-9	9.5	9.5	mg/kg	0.52	0.52	1.3	1.3	mg/kg	NULL	NULL	1	1
284	SRC-CU002-FI000013-000006	NULL	AROCLOR 1248	12672-29-6	NULL	NULL	mg/kg	0.52	0.52	1.3	1.3	mg/kg	U	U	0	1
285	SRC-CU002-FI000013-000006	NULL	AROCLOR 1254	11097-69-1	NULL	NULL	mg/kg	0.52	0.52	1.3	1.3	mg/kg	U	U	0	1
286	SRC-CU002-FI000013-000006	NULL	AROCLOR 1260	11096-82-5	NULL	NULL	mg/kg	0.52	0.52	1.3	1.3	mg/kg	U	U	0	1
287	SRC-CU002-FI000013-000006	NULL	Moisture Content	WC002	23	23	%	0.019	0.019	0.019	0.019	%	NULL	NULL	1	1
288	SRC-CU002-FI000013-000006	NULL	Total PCBs	1336-36-3	40.5	40.5	mg/kg	0.52	0.52	1.3	1.3	mg/kg	NULL	NULL	1	1
289	SRC-CU002-FI000013-000006	NULL	Tri+ PCBs	TRI_PLUS_PCB	13.2216	13.2216	mg/kg	0.52	0.52	0.52	0.52	mg/kg	NULL	NULL	1	1
290	SRC-CU002-FI000013-006012	NULL	AROCLOR 1016	12674-11-2	NULL	NULL	mg/kg	0.0083	0.0083	0.02	0.02	mg/kg	U	U	0	1
291	SRC-CU002-FI000013-006012	NULL	AROCLOR 1221	11104-28-2	0.078	0.078	mg/kg	0.0083	0.0083	0.02	0.02	mg/kg	NULL	NULL	1	1
292	SRC-CU002-FI000013-006012	NULL	AROCLOR 1232	11141-16-5	NULL	NULL	mg/kg	0.0083	0.0083	0.02	0.02	mg/kg	U	U	0	1
293	SRC-CU002-FI000013-006012	NULL	AROCLOR 1242	53469-21-9	0.058	0.058	mg/kg	0.0083	0.0083	0.02	0.02	mg/kg	NULL	NULL	1	1
294	SRC-CU002-FI000013-006012	NULL	AROCLOR 1248	12672-29-6	NULL	NULL	mg/kg	0.0083	0.0083	0.02	0.02	mg/kg	U	U	0	1
295	SRC-CU002-FI000013-006012	NULL	AROCLOR 1254	11097-69-1	NULL	NULL	mg/kg	0.0083	0.0083	0.02	0.02	mg/kg	U	U	0	1
296	SRC-CU002-FI000013-006012	NULL	AROCLOR 1260	11096-82-5	NULL	NULL	mg/kg	0.0083	0.0083	0.02	0.02	mg/kg	U	U	0	1
297	SRC-CU002-FI000013-006012	NULL	Moisture Content	WC002	17	17	%	0.019	0.019	0.019	0.019	%	NULL	NULL	1	1
298	SRC-CU002-FI000013-006012	NULL	Total PCBs	1336-36-3	0.136	0.136	mg/kg	0.0083	0.0083	0.02	0.02	mg/kg	NULL	NULL	1	1
299	SRC-CU002-FI000013-006012	NULL	Tri+ PCBs	TRI_PLUS_PCB	0.0674765	0.0674765	mg/kg	0.0083	0.0083	0.0083	0.0083	mg/kg	NULL	NULL	1	1
300	SRC-CU002-FI000013-012016	NULL	AROCLOR 1016	12674-11-2	NULL	NULL	mg/kg	0.0083	0.0083	0.02	0.02	mg/kg	U	U	0	1
301	SRC-CU002-FI000013-012016	NULL	AROCLOR 1221	11104-28-2	NULL	NULL	mg/kg	0.0083	0.0083	0.02	0.02	mg/kg	U	U	0	1
302	SRC-CU002-FI000013-012016	NULL	AROCLOR 1232	11141-16-5	NULL	NULL	mg/kg	0.0083	0.0083	0.02	0.02	mg/kg	U	U	0	1
303	SRC-CU002-FI000013-012016	NULL	AROCLOR 1242	53469-21-9	NULL	NULL	mg/kg	0.0083	0.0083	0.02	0.02	mg/kg	U	U	0	1
304	SRC-CU002-FI000013-012016	NULL	AROCLOR 1248	12672-29-6	NULL	NULL	mg/kg	0.0083	0.0083	0.02	0.02	mg/kg	U	U	0	1
305	SRC-CU002-FI000013-012016	NULL	AROCLOR 1254	11097-69-1	NULL	NULL	mg/kg	0.0083	0.0083	0.02	0.02	mg/kg	U	U	0	1
306	SRC-CU002-FI000013-012016	NULL	AROCLOR 1260	11096-82-5	NULL	NULL	mg/kg	0.0083	0.0083	0.02	0.02	mg/kg	U	U	0	1
307	SRC-CU002-FI000013-012016	NULL	Moisture Content	WC002	14	14	%	0.018	0.018	0.018	0.018	%	NULL	NULL	1	1
308	SRC-CU002-FI000013-012016	NULL	Total PCBs	1336-36-3	NULL	NULL	mg/kg	0.0083	0.0083	0.02	0.02	mg/kg	U	U	0	1
309	SRC-CU002-FI000013-012016	NULL	Tri+ PCBs	TRI_PLUS_PCB	0.008134	0.008134	mg/kg	0.0083	0.0083	0.0083	0.0083	mg/kg	NULL	U	0	1
310	SRC-CU002-FI000013-016018	NULL	AROCLOR 1016	12674-11-2	NULL	NULL	mg/kg	0.0083	0.0083	0.02	0.02	mg/kg	U	U	0	1
311	SRC-CU002-FI000013-016018	NULL	AROCLOR 1221	11104-28-2	NULL	NULL	mg/kg	0.0083	0.0083	0.02	0.02	mg/kg	U	U	0	1
312	SRC-CU002-FI000013-016018	NULL	AROCLOR 1232	11141-16-5	NULL	NULL	mg/kg	0.0083	0.0083	0.02	0.02	mg/kg	U	U	0	1
313	SRC-CU002-FI000013-016018	NULL	AROCLOR 1242	53469-21-9	NULL	NULL	mg/kg	0.0083	0.0083	0.02	0.02	mg/kg	U	U	0	1
314	SRC-CU002-FI000013-016018	NULL	AROCLOR 1248	12672-29-6	NULL	NULL	mg/kg	0.0083	0.0083	0.02	0.02	mg/kg	U	U	0	1
315	SRC-CU002-FI000013-016018	NULL	AROCLOR 1254	11097-69-1	NULL	NULL	mg/kg	0.0083	0.0083	0.02	0.02	mg/kg	U	U	0	1
316	SRC-CU002-FI000013-016018	NULL	AROCLOR 1260	11096-82-5	NULL	NULL	mg/kg	0.0083	0.0083	0.02	0.02	mg/kg	U	U	0	1
317	SRC-CU002-FI000013-016018	NULL	Moisture Content	WC002	27	27	%	0.02	0.02	0.02	0.02	%	NULL	NULL	1	1
318	SRC-CU002-FI000013-016018	NULL	Total PCBs	1336-36-3	NULL	NULL	mg/kg	0.0083	0.0083	0.02	0.02	mg/kg	U	U	0	1
319	SRC-CU002-FI000013-016018	NULL	Tri+ PCBs	TRI_PLUS_PCB	0.008134	0.008134	mg/kg	0.0083	0.0083	0.0083	0.0083	mg/kg	NULL	U	0	1
320	SRC-CU002-FI000013-018024	NULL	AROCLOR 1016	12674-11-2	NULL	NULL	mg/kg	0.0083	0.0083	0.02	0.02	mg/kg	U	U	0	1
321	SRC-CU002-FI000013-018024	NULL	AROCLOR 1221	11104-28-2	NULL	NULL	mg/kg	0.0083	0.0083	0.02	0.02	mg/kg	U	U	0	1
322	SRC-CU002-FI000013-018024	NULL	AROCLOR 1232	11141-16-5	NULL	NULL	mg/kg	0.0083	0.0083	0.02	0.02	mg/kg	U	U	0	1
323	SRC-CU002-FI000013-018024	NULL	AROCLOR 1242	53469-21-9	NULL	NULL	mg/kg	0.0083	0.0083	0.02	0.02	mg/kg	U	U	0	1
324	SRC-CU002-FI000013-018024	NULL	AROCLOR 1248	12672-29-6	NULL	NULL	mg/kg	0.0083	0.0083	0.02	0.02	mg/kg	U	U	0	1
325	SRC-CU002-FI000013-018024	NULL	AROCLOR 1254	11097-69-1	NULL	NULL	mg/kg	0.0083	0.0083	0.02	0.02	mg/kg	U	U	0	1
326	SRC-CU002-FI000013-018024	NULL	AROCLOR 1260	11096-82-5	NULL	NULL	mg/kg	0.0083	0.0083	0.02	0.02	mg/kg	U	U	0	1
327	SRC-CU002-FI000013-018024	NULL	Moisture Content	WC002	27	27	%	0.019	0.019	0.019	0.019	%	NULL	NULL	1	1
328	SRC-CU002-FI000013-018024	NULL	Total PCBs	1336-36-3	NULL	NULL	mg/kg	0.0083	0.0083	0.02	0.02	mg/kg	U	U	0	1
329	SRC-CU002-FI000013-018024	NULL	Tri+ PCBs	TRI_PLUS_PCB	0.008134	0.008134	mg/kg	0.0083	0.0083	0.0083	0.0083	mg/kg	NULL	U	0	1
330	SRC-CU002-SI000013-000002	NULL	AROCLOR 1016	12674-11-2	NULL	NULL	mg/kg	0.2	0.2	0.49	0.49	mg/kg	U	U	0	1
331	SRC-CU002-SI000013-000002	NULL	AROCLOR 1221	11104-28-2	10	10	mg/kg	0.2	0.2	0.49	0.49	mg/kg	NULL	NULL	1	1
332	SRC-CU002-SI000013-000002	NULL	AROCLOR 1232	11141-16-5	NULL	NULL	mg/kg	0.2	0.2	0.49	0.49	mg/kg	U	U	0	1
333	SRC-CU002-SI000013-000002	NULL	AROCLOR 1242	53469-21-9	3.7	3.7	mg/kg	0.2	0.2	0.49	0.49	mg/kg	NULL	NULL	1	1
334	SRC-CU002-SI000013-000002	NULL	AROCLOR 1248	12672-29-6	NULL	NULL	mg/kg	0.2	0.2	0.49	0.49	mg/kg	U	U	0	1
335	SRC-CU002-SI000013-000002	NULL	AROCLOR 1254	11097-69-1	NULL	NULL	mg/kg	0.2	0.2	0.49	0.49	mg/kg	U	U	0	1

Row ID	cu_id	node_id	dredge_pass	core_id	location_type	x_coord	y_coord	coord_system	sample_dt	collection_method	sample_name	sample_type	start_depth	end_depth	depth_unit
336	RLC-CU002	SRN-CU002-013	Second Inventory	SRC-CU002-SI000013	Sediment Residual Core Location	736053.74	1615162.55	New York State Plane East (ft) NAD 83	9/5/09 9:15	Core	SRC-CU002-SI000013-000002	ENV	0	2	in
337	RLC-CU002	SRN-CU002-013	Second Inventory	SRC-CU002-SI000013	Sediment Residual Core Location	736053.74	1615162.55	New York State Plane East (ft) NAD 83	9/5/09 9:15	Core	SRC-CU002-SI000013-000002	ENV	0	2	in
338	RLC-CU002	SRN-CU002-013	Second Inventory	SRC-CU002-SI000013	Sediment Residual Core Location	736053.74	1615162.55	New York State Plane East (ft) NAD 83	9/5/09 9:15	Core	SRC-CU002-SI000013-000002	ENV	0	2	in
339	RLC-CU002	SRN-CU002-013	Second Inventory	SRC-CU002-SI000013	Sediment Residual Core Location	736053.74	1615162.55	New York State Plane East (ft) NAD 83	9/5/09 9:15	Core	SRC-CU002-SI000013-000002	ENV	0	2	in
340	RLC-CU002	SRN-CU002-013	Second Inventory	SRC-CU002-SI000013	Sediment Residual Core Location	736053.74	1615162.55	New York State Plane East (ft) NAD 83	9/5/09 9:15	Core	SRC-CU002-SI000013-002006	ENV	2	6	in
341	RLC-CU002	SRN-CU002-013	Second Inventory	SRC-CU002-SI000013	Sediment Residual Core Location	736053.74	1615162.55	New York State Plane East (ft) NAD 83	9/5/09 9:15	Core	SRC-CU002-SI000013-002006	ENV	2	6	in
342	RLC-CU002	SRN-CU002-013	Second Inventory	SRC-CU002-SI000013	Sediment Residual Core Location	736053.74	1615162.55	New York State Plane East (ft) NAD 83	9/5/09 9:15	Core	SRC-CU002-SI000013-002006	ENV	2	6	in
343	RLC-CU002	SRN-CU002-013	Second Inventory	SRC-CU002-SI000013	Sediment Residual Core Location	736053.74	1615162.55	New York State Plane East (ft) NAD 83	9/5/09 9:15	Core	SRC-CU002-SI000013-002006	ENV	2	6	in
344	RLC-CU002	SRN-CU002-013	Second Inventory	SRC-CU002-SI000013	Sediment Residual Core Location	736053.74	1615162.55	New York State Plane East (ft) NAD 83	9/5/09 9:15	Core	SRC-CU002-SI000013-002006	ENV	2	6	in
345	RLC-CU002	SRN-CU002-013	Second Inventory	SRC-CU002-SI000013	Sediment Residual Core Location	736053.74	1615162.55	New York State Plane East (ft) NAD 83	9/5/09 9:15	Core	SRC-CU002-SI000013-002006	ENV	2	6	in
346	RLC-CU002	SRN-CU002-013	Second Inventory	SRC-CU002-SI000013	Sediment Residual Core Location	736053.74	1615162.55	New York State Plane East (ft) NAD 83	9/5/09 9:15	Core	SRC-CU002-SI000013-002006	ENV	2	6	in
347	RLC-CU002	SRN-CU002-013	Second Inventory	SRC-CU002-SI000013	Sediment Residual Core Location	736053.74	1615162.55	New York State Plane East (ft) NAD 83	9/5/09 9:15	Core	SRC-CU002-SI000013-002006	ENV	2	6	in
348	RLC-CU002	SRN-CU002-013	Second Inventory	SRC-CU002-SI000013	Sediment Residual Core Location	736053.74	1615162.55	New York State Plane East (ft) NAD 83	9/5/09 9:15	Core	SRC-CU002-SI000013-002006	ENV	2	6	in
349	RLC-CU002	SRN-CU002-013	Second Inventory	SRC-CU002-SI000013	Sediment Residual Core Location	736053.74	1615162.55	New York State Plane East (ft) NAD 83	9/5/09 9:15	Core	SRC-CU002-SI000013-002006	ENV	2	6	in
350	RLC-CU002	SRN-CU002-014	First Residual	SRC-CU002-FR000014	Sediment Residual Core Location	735942.08	1615092.58	New York State Plane East (ft) NAD 83	9/25/09 9:51	Grab	SRC-CU002-FR000014-000000	ENV	0	0	in
351	RLC-CU002	SRN-CU002-014	First Residual	SRC-CU002-FR000014	Sediment Residual Core Location	735942.08	1615092.58	New York State Plane East (ft) NAD 83	9/25/09 9:51	Grab	SRC-CU002-FR000014-000000	ENV	0	0	in
352	RLC-CU002	SRN-CU002-014	First Residual	SRC-CU002-FR000014	Sediment Residual Core Location	735942.08	1615092.58	New York State Plane East (ft) NAD 83	9/25/09 9:51	Grab	SRC-CU002-FR000014-000000	ENV	0	0	in
353	RLC-CU002	SRN-CU002-014	First Residual	SRC-CU002-FR000014	Sediment Residual Core Location	735942.08	1615092.58	New York State Plane East (ft) NAD 83	9/25/09 9:51	Grab	SRC-CU002-FR000014-000000	ENV	0	0	in
354	RLC-CU002	SRN-CU002-014	First Residual	SRC-CU002-FR000014	Sediment Residual Core Location	735942.08	1615092.58	New York State Plane East (ft) NAD 83	9/25/09 9:51	Grab	SRC-CU002-FR000014-000000	ENV	0	0	in
355	RLC-CU002	SRN-CU002-014	First Residual	SRC-CU002-FR000014	Sediment Residual Core Location	735942.08	1615092.58	New York State Plane East (ft) NAD 83	9/25/09 9:51	Grab	SRC-CU002-FR000014-000000	ENV	0	0	in
356	RLC-CU002	SRN-CU002-014	First Residual	SRC-CU002-FR000014	Sediment Residual Core Location	735942.08	1615092.58	New York State Plane East (ft) NAD 83	9/25/09 9:51	Grab	SRC-CU002-FR000014-000000	ENV	0	0	in
357	RLC-CU002	SRN-CU002-014	First Residual	SRC-CU002-FR000014	Sediment Residual Core Location	735942.08	1615092.58	New York State Plane East (ft) NAD 83	9/25/09 9:51	Grab	SRC-CU002-FR000014-000000	ENV	0	0	in
358	RLC-CU002	SRN-CU002-014	First Residual	SRC-CU002-FR000014	Sediment Residual Core Location	735942.08	1615092.58	New York State Plane East (ft) NAD 83	9/25/09 9:51	Grab	SRC-CU002-FR000014-000000	ENV	0	0	in
359	RLC-CU002	SRN-CU002-014	First Residual	SRC-CU002-FR000014	Sediment Residual Core Location	735942.08	1615092.58	New York State Plane East (ft) NAD 83	9/25/09 9:51	Grab	SRC-CU002-FR000014-000000	ENV	0	0	in
360	RLC-CU002	SRN-CU002-014	First Residual	SRC-CU002-FR000014	Sediment Residual Core Location	735942.08	1615092.58	New York State Plane East (ft) NAD 83	9/25/09 9:51	Grab	SRC-CU002-FR000014-BD0001	DUP	0	0	in
361	RLC-CU002	SRN-CU002-014	First Residual	SRC-CU002-FR000014	Sediment Residual Core Location	735942.08	1615092.58	New York State Plane East (ft) NAD 83	9/25/09 9:51	Grab	SRC-CU002-FR000014-BD0001	DUP	0	0	in
362	RLC-CU002	SRN-CU002-014	First Residual	SRC-CU002-FR000014	Sediment Residual Core Location	735942.08	1615092.58	New York State Plane East (ft) NAD 83	9/25/09 9:51	Grab	SRC-CU002-FR000014-BD0001	DUP	0	0	in
363	RLC-CU002	SRN-CU002-014	First Residual	SRC-CU002-FR000014	Sediment Residual Core Location	735942.08	1615092.58	New York State Plane East (ft) NAD 83	9/25/09 9:51	Grab	SRC-CU002-FR000014-BD0001	DUP	0	0	in
364	RLC-CU002	SRN-CU002-014	First Residual	SRC-CU002-FR000014	Sediment Residual Core Location	735942.08	1615092.58	New York State Plane East (ft) NAD 83	9/25/09 9:51	Grab	SRC-CU002-FR000014-BD0001	DUP	0	0	in
365	RLC-CU002	SRN-CU002-014	First Residual	SRC-CU002-FR000014	Sediment Residual Core Location	735942.08	1615092.58	New York State Plane East (ft) NAD 83	9/25/09 9:51	Grab	SRC-CU002-FR000014-BD0001	DUP	0	0	in
366	RLC-CU002	SRN-CU002-014	First Residual	SRC-CU002-FR000014	Sediment Residual Core Location	735942.08	1615092.58	New York State Plane East (ft) NAD 83	9/25/09 9:51	Grab	SRC-CU002-FR000014-BD0001	DUP	0	0	in
367	RLC-CU002	SRN-CU002-014	First Residual	SRC-CU002-FR000014	Sediment Residual Core Location	735942.08	1615092.58	New York State Plane East (ft) NAD 83	9/25/09 9:51	Grab	SRC-CU002-FR000014-BD0001	DUP	0	0	in
368	RLC-CU002	SRN-CU002-014	First Residual	SRC-CU002-FR000014	Sediment Residual Core Location	735942.08	1615092.58	New York State Plane East (ft) NAD 83	9/25/09 9:51	Grab	SRC-CU002-FR000014-BD0001	DUP	0	0	in
369	RLC-CU002	SRN-CU002-014	First Residual	SRC-CU002-FR000014	Sediment Residual Core Location	735942.08	1615092.58	New York State Plane East (ft) NAD 83	9/25/09 9:51	Grab	SRC-CU002-FR000014-BD0001	DUP	0	0	in
370	RLC-CU002	SRN-CU002-014	Inventory	SRC-CU002-FI000014	Sediment Residual Core Location	735940.2	1615093.85	New York State Plane East (ft) NAD 83	7/28/09 8:25	Grab	SRC-CU002-FI000014-000000	ENV	0	0	in
371	RLC-CU002	SRN-CU002-014	Inventory	SRC-CU002-FI000014	Sediment Residual Core Location	735940.2	1615093.85	New York State Plane East (ft) NAD 83	7/28/09 8:25	Grab	SRC-CU002-FI000014-000000	ENV	0	0	in
372	RLC-CU002	SRN-CU002-014	Inventory	SRC-CU002-FI000014	Sediment Residual Core Location	735940.2	1615093.85	New York State Plane East (ft) NAD 83	7/28/09 8:25	Grab	SRC-CU002-FI000014-000000	ENV	0	0	in
373	RLC-CU002	SRN-CU002-014	Inventory	SRC-CU002-FI000014	Sediment Residual Core Location	735940.2	1615093.85	New York State Plane East (ft) NAD 83	7/28/09 8:25	Grab	SRC-CU002-FI000014-000000	ENV	0	0	in
374	RLC-CU002	SRN-CU002-014	Inventory	SRC-CU002-FI000014	Sediment Residual Core Location	735940.2	1615093.85	New York State Plane East (ft) NAD 83	7/28/09 8:25	Grab	SRC-CU002-FI000014-000000	ENV	0	0	in
375	RLC-CU002	SRN-CU002-014	Inventory	SRC-CU002-FI000014	Sediment Residual Core Location	735940.2	1615093.85	New York State Plane East (ft) NAD 83	7/28/09 8:25	Grab	SRC-CU002-FI000014-000000	ENV	0	0	in
376	RLC-CU002	SRN-CU002-014	Inventory	SRC-CU002-FI000014	Sediment Residual Core Location	735940.2	1615093.85	New York State Plane East (ft) NAD 83	7/28/09 8:25	Grab	SRC-CU002-FI000014-000000	ENV	0	0	in
377	RLC-CU002	SRN-CU002-014	Inventory	SRC-CU002-FI000014	Sediment Residual Core Location	735940.2	1615093.85	New York State Plane East (ft) NAD 83	7/28/09 8:25	Grab	SRC-CU002-FI000014-000000	ENV	0	0	in
378	RLC-CU002	SRN-CU002-014	Inventory	SRC-CU002-FI000014	Sediment Residual Core Location	735940.2	1615093.85	New York State Plane East (ft) NAD 83	7/28/09 8:25	Grab	SRC-CU002-FI000014-000000	ENV	0	0	in
379	RLC-CU002	SRN-CU002-014	Inventory	SRC-CU002-FI000014	Sediment Residual Core Location	735940.2	1615093.85	New York State Plane East (ft) NAD 83	7/28/09 8:25	Grab	SRC-CU002-FI000014-000000	ENV	0	0	in
380	RLC-CU002	SRN-CU002-014	Inventory	SRC-CU002-FI000014	Sediment Residual Core Location	735940.2	1615093.85	New York State Plane East (ft) NAD 83	7/28/09 8:25	Grab	SRC-CU002-FI000014-BD0001	DUP	0	0	in
381	RLC-CU002	SRN-CU002-014	Inventory	SRC-CU002-FI000014	Sediment Residual Core Location	735940.2	1615093.85	New York State Plane East (ft) NAD 83	7/28/09 8:25	Grab	SRC-CU002-FI000014-BD0001	DUP	0	0	in
382	RLC-CU002	SRN-CU002-014	Inventory	SRC-CU002-FI000014	Sediment Residual Core Location	735940.2	1615093.85	New York State Plane East (ft) NAD 83	7/28/09 8:25	Grab	SRC-CU002-FI000014-BD0001	DUP	0	0	in
383	RLC-CU002	SRN-CU002-014	Inventory	SRC-CU002-FI000014	Sediment Residual Core Location	735940.2	1615093.85	New York State Plane East (ft) NAD 83	7/28/09 8:25	Grab	SRC-CU002-FI000014-BD0001	DUP	0	0	in
384	RLC-CU002	SRN-CU002-014	Inventory	SRC-CU002-FI000014	Sediment Residual Core Location	735940.2	1615093.85	New York State Plane East (ft) NAD 83	7/28/09 8:25	Grab	SRC-CU002-FI000014-BD0001	DUP	0	0	in
385	RLC-CU002	SRN-CU002-014	Inventory	SRC-CU002-FI000014	Sediment Residual Core Location	735940.2	1615093.85	New York State Plane East (ft) NAD 83	7/28/09 8:25	Grab	SRC-CU002-FI000014-BD0001	DUP	0	0	in
386	RLC-CU002	SRN-CU002-014	Inventory	SRC-CU002-FI000014	Sediment Residual Core Location	735940.2	1615093.85	New York State Plane East (ft) NAD 83	7/28/09 8:25	Grab	SRC-CU002-FI000014-BD0001	DUP	0	0	in
387	RLC-CU002	SRN-CU002-014	Inventory	SRC-CU002-FI000014	Sediment Residual Core Location	735940.2	1615093.85	New York State Plane East (ft) NAD 83	7/28/09 8:25	Grab	SRC-CU002-FI000014-BD0001	DUP	0	0	in
388	RLC-CU002	SRN-CU002-014	Inventory	SRC-CU002-FI000014	Sediment Residual Core Location	735940.2	1615093.85	New York State Plane East (ft) NAD 83	7/28/09 8:25	Grab	SRC-CU002-FI000014-BD0001	DUP	0	0	in
389	RLC-CU002	SRN-CU002-014	Inventory	SRC-CU002-FI000014	Sediment Residual Core Location	735940.2	1615093.85	New York State Plane East (ft) NAD 83	7/28/09 8:25	Grab	SRC-CU002-FI000014-BD0001	DUP	0	0	in
390	RLC-CU002	SRN-CU002-014	Second Inventory	SRC-CU002-SI000014	Sediment Residual Core Location	735933.81	1615094.57	New York State Plane East (ft) NAD 83	9/4/09 12:05	Grab	SRC-CU002-SI000014-000000	ENV	0	0	in
391	RLC-CU002	SRN-CU002-014	Second Inventory	SRC-CU002-SI000014	Sediment Residual Core Location	735933.81	1615094.57	New York State Plane East (ft) NAD 83	9/4/09 12:05	Grab	SRC-CU002-SI000014-000000	ENV	0	0	in
392	RLC-CU002	SRN-CU002-014	Second Inventory	SRC-CU002-SI000014	Sediment Residual Core Location	735933.81	1615094.57	New York State Plane East (ft) NAD 83	9/4/09 12:05	Grab	SRC-CU002-SI000014-000000	ENV	0	0	in
393	RLC-CU002	SRN-CU002-014	Second Inventory	SRC-CU002-SI000014	Sediment Residual Core Location	735933.81	1615094.57	New York State Plane East (ft) NAD 83	9/4/09 12:05	Grab	SRC-CU002-SI000014-000000	ENV	0	0	in
394	RLC-CU002	SRN-CU002-014	Second Inventory	SRC-CU002-SI000014	Sediment Residual Core Location	735933.81	1615094.57	New York State Plane East (ft) NAD 83	9/4/09 12:05	Grab	SRC-CU002-SI000014-000000	ENV	0	0	in
395	RLC-CU002	SRN-CU002-014	Second Inventory	SRC-CU002-SI000014	Sediment Residual Core Location	735933.81	1615094.57	New York State Plane East (ft) NAD 83	9/4/09 12:05	Grab	SRC-CU002-SI000014-000000	ENV	0	0	in
396	RLC-CU002	SRN-CU002-014	Second Inventory	SRC-CU002-SI000014	Sediment Residual Core Location	735933.81	1615094.57	New York State Plane East (ft) NAD 83	9/4/09 12:05	Grab	SRC-CU002-SI000014-000000	ENV	0	0	in
397	RLC-CU002	SRN-CU002-014	Second Inventory	SRC-CU002-SI000014	Sediment Residual Core Location	735933.81	1615094.57	New York State Plane East (ft) NAD 83	9/4/09 12:05	Grab	SRC-CU002-SI000014-000000	ENV	0	0	in
398	RLC-CU002	SRN-CU002-014	Second Inventory	SRC-CU002-SI000014	Sediment Residual Core Location	735933.81	1615094.57	New York State Plane East (ft) NAD 83	9/4/09 12:05	Grab	SRC-CU002-SI000014-000000	ENV	0	0	in
399	RLC-CU002	SRN-CU002-014	Second Inventory	SRC-CU002-SI000014	Sediment Residual Core Location	735933.81	1615094.57	New York State Plane East (ft) NAD 83	9/4/09 12:05	Grab	SRC-CU002-SI000014-000000	ENV	0	0	in
400	RLC-CU002	SRN-CU002-015	First Residual	SRC-CU002-FR000015	Sediment Residual Core Location	736022.36	1615094.7	New York State Plane East (ft) NAD 83	9/25/09 10:03	Grab	SRC-CU002-FR000015-000000	ENV	0	0	in
401	RLC-CU002	SRN-CU002-015	First Residual	SRC-CU002-FR000015	Sediment Residual Core Location	736022.36	1615094.7	New York State Plane East (ft) NAD 83	9/25/09 10:03	Grab	SRC-CU002-FR000015-000000	ENV	0	0	in
402	RLC-CU002	SRN-CU002-015	First Residual	SRC-CU002-FR000015	Sediment Residual Core Location	736022.36	1615094.7	New York State Plane East (ft) NAD 83	9/25/09 10:03	Grab	SRC-CU002-FR000015-000000	ENV	0	0	in

Row ID	sample_name	dup_parent_sample_name	analyte_name	cas_rn	Lab_Reported_Result	Verified_Result	result_unit	Lab_Reported_MDL	Verified_MDL	Lab_Reported_RL	Verified_RL	limit_unit	Lab_Reported_Qualifier	Verified_Qualifier	Detected	Reportable
336	SRC-CU002-SI000013-000002	NULL	AROCLOR 1260	11096-82-5	NULL	NULL	mg/kg	0.2	0.2	0.49	0.49	mg/kg	U	U	0	1
337	SRC-CU002-SI000013-000002	NULL	Moisture Content	WC002	19	19	%	0.02	0.02	0.02	0.02	%	NULL	NULL	1	1
338	SRC-CU002-SI000013-000002	NULL	Total PCBs	1336-36-3	13.7	13.7	mg/kg	0.2	0.2	0.49	0.49	mg/kg	NULL	NULL	1	1
339	SRC-CU002-SI000013-000002	NULL	Tri+ PCBs	TRI_PLUS_PCB	4.858	4.858	mg/kg	0.2	0.2	0.2	0.2	mg/kg	NULL	NULL	1	1
340	SRC-CU002-SI000013-002006	NULL	AROCLOR 1016	12674-11-2	NULL	NULL	mg/kg	0.0055	0.0055	0.013	0.013	mg/kg	U	U	0	1
341	SRC-CU002-SI000013-002006	NULL	AROCLOR 1221	11104-28-2	0.13	0.13	mg/kg	0.0055	0.0055	0.013	0.013	mg/kg	NULL	NULL	1	1
342	SRC-CU002-SI000013-002006	NULL	AROCLOR 1232	11141-16-5	NULL	NULL	mg/kg	0.0055	0.0055	0.013	0.013	mg/kg	U	U	0	1
343	SRC-CU002-SI000013-002006	NULL	AROCLOR 1242	53469-21-9	0.029	0.029	mg/kg	0.0055	0.0055	0.013	0.013	mg/kg	NULL	NULL	1	1
344	SRC-CU002-SI000013-002006	NULL	AROCLOR 1248	12672-29-6	NULL	NULL	mg/kg	0.0055	0.0055	0.013	0.013	mg/kg	U	U	0	1
345	SRC-CU002-SI000013-002006	NULL	AROCLOR 1254	11097-69-1	NULL	NULL	mg/kg	0.0055	0.0055	0.013	0.013	mg/kg	U	U	0	1
346	SRC-CU002-SI000013-002006	NULL	AROCLOR 1260	11096-82-5	NULL	NULL	mg/kg	0.0055	0.0055	0.013	0.013	mg/kg	U	U	0	1
347	SRC-CU002-SI000013-002006	NULL	Moisture Content	WC002	25	25	%	0.019	0.019	0.019	0.019	%	NULL	NULL	1	1
348	SRC-CU002-SI000013-002006	NULL	Total PCBs	1336-36-3	0.159	0.159	mg/kg	0.0055	0.0055	0.013	0.013	mg/kg	NULL	NULL	1	1
349	SRC-CU002-SI000013-002006	NULL	Tri+ PCBs	TRI_PLUS_PCB	0.0470925	0.0470925	mg/kg	0.0055	0.0055	0.0055	0.0055	mg/kg	NULL	NULL	1	1
350	SRC-CU002-FR000014-000000	NULL	AROCLOR 1016	12674-11-2	NULL	NULL	mg/kg	1.4	1.4	3.4	3.4	mg/kg	U	U	0	1
351	SRC-CU002-FR000014-000000	NULL	AROCLOR 1221	11104-28-2	130	130	mg/kg	1.4	1.4	3.4	3.4	mg/kg	NULL	NULL	1	1
352	SRC-CU002-FR000014-000000	NULL	AROCLOR 1232	11141-16-5	NULL	NULL	mg/kg	1.4	1.4	3.4	3.4	mg/kg	U	U	0	1
353	SRC-CU002-FR000014-000000	NULL	AROCLOR 1242	53469-21-9	29	29	mg/kg	1.4	1.4	3.4	3.4	mg/kg	NULL	NULL	1	1
354	SRC-CU002-FR000014-000000	NULL	AROCLOR 1248	12672-29-6	NULL	NULL	mg/kg	1.4	1.4	3.4	3.4	mg/kg	U	U	0	1
355	SRC-CU002-FR000014-000000	NULL	AROCLOR 1254	11097-69-1	NULL	NULL	mg/kg	1.4	1.4	3.4	3.4	mg/kg	U	U	0	1
356	SRC-CU002-FR000014-000000	NULL	AROCLOR 1260	11096-82-5	NULL	NULL	mg/kg	1.4	1.4	3.4	3.4	mg/kg	U	U	0	1
357	SRC-CU002-FR000014-000000	NULL	Moisture Content	WC002	42	42	%	0.019	0.019	0.019	0.019	%	NULL	NULL	1	1
358	SRC-CU002-FR000014-000000	NULL	Total PCBs	1336-36-3	159	159	mg/kg	1.4	1.4	14	14	mg/kg	NULL	NULL	1	1
359	SRC-CU002-FR000014-000000	NULL	Tri+ PCBs	TRI_PLUS_PCB	45.227	45.227	mg/kg	1.4	1.4	1.4	1.4	mg/kg	NULL	NULL	1	1
360	SRC-CU002-FR000014-BD0001	SRC-CU002-FR000014-000000	AROCLOR 1016	12674-11-2	NULL	NULL	mg/kg	0.73	0.73	1.7	1.7	mg/kg	U	U	0	1
361	SRC-CU002-FR000014-BD0001	SRC-CU002-FR000014-000000	AROCLOR 1221	11104-28-2	87	87	mg/kg	0.73	0.73	1.7	1.7	mg/kg	NULL	NULL	1	1
362	SRC-CU002-FR000014-BD0001	SRC-CU002-FR000014-000000	AROCLOR 1232	11141-16-5	NULL	NULL	mg/kg	0.73	0.73	1.7	1.7	mg/kg	U	U	0	1
363	SRC-CU002-FR000014-BD0001	SRC-CU002-FR000014-000000	AROCLOR 1242	53469-21-9	33	33	mg/kg	0.73	0.73	1.7	1.7	mg/kg	NULL	NULL	1	1
364	SRC-CU002-FR000014-BD0001	SRC-CU002-FR000014-000000	AROCLOR 1248	12672-29-6	NULL	NULL	mg/kg	0.73	0.73	1.7	1.7	mg/kg	U	U	0	1
365	SRC-CU002-FR000014-BD0001	SRC-CU002-FR000014-000000	AROCLOR 1254	11097-69-1	NULL	NULL	mg/kg	0.73	0.73	1.7	1.7	mg/kg	U	U	0	1
366	SRC-CU002-FR000014-BD0001	SRC-CU002-FR000014-000000	AROCLOR 1260	11096-82-5	NULL	NULL	mg/kg	0.73	0.73	1.7	1.7	mg/kg	U	U	0	1
367	SRC-CU002-FR000014-BD0001	SRC-CU002-FR000014-000000	Moisture Content	WC002	45	45	%	0.02	0.02	0.02	0.02	%	NULL	NULL	1	1
368	SRC-CU002-FR000014-BD0001	SRC-CU002-FR000014-000000	Total PCBs	1336-36-3	120	120	mg/kg	0.73	0.73	7	7	mg/kg	NULL	NULL	1	1
369	SRC-CU002-FR000014-BD0001	SRC-CU002-FR000014-000000	Tri+ PCBs	TRI_PLUS_PCB	42.54215	42.54215	mg/kg	0.73	0.73	0.73	0.73	mg/kg	NULL	NULL	1	1
370	SRC-CU002-FI000014-000000	NULL	AROCLOR 1016	12674-11-2	NULL	NULL	mg/kg	0.27	0.27	0.64	0.64	mg/kg	U	U	0	1
371	SRC-CU002-FI000014-000000	NULL	AROCLOR 1221	11104-28-2	16	16	mg/kg	0.27	0.27	0.64	0.64	mg/kg	NULL	NULL	1	1
372	SRC-CU002-FI000014-000000	NULL	AROCLOR 1232	11141-16-5	NULL	NULL	mg/kg	0.27	0.27	0.64	0.64	mg/kg	U	U	0	1
373	SRC-CU002-FI000014-000000	NULL	AROCLOR 1242	53469-21-9	8.8	8.8	mg/kg	0.27	0.27	0.64	0.64	mg/kg	NULL	NULL	1	1
374	SRC-CU002-FI000014-000000	NULL	AROCLOR 1248	12672-29-6	NULL	NULL	mg/kg	0.27	0.27	0.64	0.64	mg/kg	U	U	0	1
375	SRC-CU002-FI000014-000000	NULL	AROCLOR 1254	11097-69-1	NULL	NULL	mg/kg	0.27	0.27	0.64	0.64	mg/kg	U	U	0	1
376	SRC-CU002-FI000014-000000	NULL	AROCLOR 1260	11096-82-5	NULL	NULL	mg/kg	0.27	0.27	0.64	0.64	mg/kg	U	U	0	1
377	SRC-CU002-FI000014-000000	NULL	Moisture Content	WC002	25	25	%	0.019	0.019	0.019	0.019	%	NULL	NULL	1	1
378	SRC-CU002-FI000014-000000	NULL	Total PCBs	1336-36-3	24.8	24.8	mg/kg	0.27	0.27	0.64	0.64	mg/kg	NULL	NULL	1	1
379	SRC-CU002-FI000014-000000	NULL	Tri+ PCBs	TRI_PLUS_PCB	10.37085	10.37085	mg/kg	0.27	0.27	0.27	0.27	mg/kg	NULL	NULL	1	1
380	SRC-CU002-FI000014-BD0001	SRC-CU002-FI000014-000000	AROCLOR 1016	12674-11-2	NULL	NULL	mg/kg	0.28	0.28	0.67	0.67	mg/kg	U	U	0	1
381	SRC-CU002-FI000014-BD0001	SRC-CU002-FI000014-000000	AROCLOR 1221	11104-28-2	14	14	mg/kg	0.28	0.28	0.67	0.67	mg/kg	NULL	NULL	1	1
382	SRC-CU002-FI000014-BD0001	SRC-CU002-FI000014-000000	AROCLOR 1232	11141-16-5	NULL	NULL	mg/kg	0.28	0.28	0.67	0.67	mg/kg	U	U	0	1
383	SRC-CU002-FI000014-BD0001	SRC-CU002-FI000014-000000	AROCLOR 1242	53469-21-9	8.4	8.4	mg/kg	0.28	0.28	0.67	0.67	mg/kg	NULL	NULL	1	1
384	SRC-CU002-FI000014-BD0001	SRC-CU002-FI000014-000000	AROCLOR 1248	12672-29-6	NULL	NULL	mg/kg	0.28	0.28	0.67	0.67	mg/kg	U	U	0	1
385	SRC-CU002-FI000014-BD0001	SRC-CU002-FI000014-000000	AROCLOR 1254	11097-69-1	NULL	NULL	mg/kg	0.28	0.28	0.67	0.67	mg/kg	U	U	0	1
386	SRC-CU002-FI000014-BD0001	SRC-CU002-FI000014-000000	AROCLOR 1260	11096-82-5	NULL	NULL	mg/kg	0.28	0.28	0.67	0.67	mg/kg	U	U	0	1
387	SRC-CU002-FI000014-BD0001	SRC-CU002-FI000014-000000	Moisture Content	WC002	26	26	%	0.018	0.018	0.018	0.018	%	NULL	NULL	1	1
388	SRC-CU002-FI000014-BD0001	SRC-CU002-FI000014-000000	Total PCBs	1336-36-3	22.4	22.4	mg/kg	0.28	0.28	0.67	0.67	mg/kg	NULL	NULL	1	1
389	SRC-CU002-FI000014-BD0001	SRC-CU002-FI000014-000000	Tri+ PCBs	TRI_PLUS_PCB	9.7314	9.7314	mg/kg	0.28	0.28	0.28	0.28	mg/kg	NULL	NULL	1	1
390	SRC-CU002-SI000014-000000	NULL	AROCLOR 1016	12674-11-2	NULL	NULL	mg/kg	1.6	1.6	3.8	3.8	mg/kg	U	U	0	1
391	SRC-CU002-SI000014-000000	NULL	AROCLOR 1221	11104-28-2	70	70	mg/kg	1.6	1.6	3.8	3.8	mg/kg	NULL	NULL	1	1
392	SRC-CU002-SI000014-000000	NULL	AROCLOR 1232	11141-16-5	NULL	NULL	mg/kg	1.6	1.6	3.8	3.8	mg/kg	U	U	0	1
393	SRC-CU002-SI000014-000000	NULL	AROCLOR 1242	53469-21-9	14	14	mg/kg	1.6	1.6	3.8	3.8	mg/kg	NULL	NULL	1	1
394	SRC-CU002-SI000014-000000	NULL	AROCLOR 1248	12672-29-6	NULL	NULL	mg/kg	1.6	1.6	3.8	3.8	mg/kg	U	U	0	1
395	SRC-CU002-SI000014-000000	NULL	AROCLOR 1254	11097-69-1	NULL	NULL	mg/kg	1.6	1.6	3.8	3.8	mg/kg	U	U	0	1
396	SRC-CU002-SI000014-000000	NULL	AROCLOR 1260	11096-82-5	NULL	NULL	mg/kg	1.6	1.6	3.8	3.8	mg/kg	U	U	0	1
397	SRC-CU002-SI000014-000000	NULL	Moisture Content	WC002	49	49	%	0.02	0.02	0.02	0.02	%	NULL	NULL	1	1
398	SRC-CU002-SI000014-000000	NULL	Total PCBs	1336-36-3	84	84	mg/kg	1.6	1.6	3.8	3.8	mg/kg	NULL	NULL	1	1
399	SRC-CU002-SI000014-000000	NULL	Tri+ PCBs	TRI_PLUS_PCB	23.268	23.268	mg/kg	1.6	1.6	1.6	1.6	mg/kg	NULL	NULL	1	1
400	SRC-CU002-FR000015-000000	NULL	AROCLOR 1016	12674-11-2	NULL	NULL	mg/kg	0.5	0.5	1.2	1.2	mg/kg	U	U	0	1
401	SRC-CU002-FR000015-000000	NULL	AROCLOR 1221	11104-28-2	42	42	mg/kg	0.5	0.5	1.2	1.2	mg/kg	NULL	NULL	1	1
402	SRC-CU002-FR000015-000000	NULL	AROCLOR 1232	11141-16-5	NULL	NULL	mg/kg	0.5	0.5	1.2	1.2	mg/kg	U	U	0	1

Row ID	cu_id	node_id	dredge_pass	core_id	location_type	x_coord	y_coord	coord_system	sample_dt	collection_method	sample_name	sample_type	start_depth	end_depth	depth_unit
403	RLC-CU002	SRN-CU002-015	First Residual	SRC-CU002-FR000015	Sediment Residual Core Location	736022.36	1615094.7	New York State Plane East (ft) NAD 83	9/25/09 10:03	Grab	SRC-CU002-FR000015-000000	ENV	0	0	in
404	RLC-CU002	SRN-CU002-015	First Residual	SRC-CU002-FR000015	Sediment Residual Core Location	736022.36	1615094.7	New York State Plane East (ft) NAD 83	9/25/09 10:03	Grab	SRC-CU002-FR000015-000000	ENV	0	0	in
405	RLC-CU002	SRN-CU002-015	First Residual	SRC-CU002-FR000015	Sediment Residual Core Location	736022.36	1615094.7	New York State Plane East (ft) NAD 83	9/25/09 10:03	Grab	SRC-CU002-FR000015-000000	ENV	0	0	in
406	RLC-CU002	SRN-CU002-015	First Residual	SRC-CU002-FR000015	Sediment Residual Core Location	736022.36	1615094.7	New York State Plane East (ft) NAD 83	9/25/09 10:03	Grab	SRC-CU002-FR000015-000000	ENV	0	0	in
407	RLC-CU002	SRN-CU002-015	First Residual	SRC-CU002-FR000015	Sediment Residual Core Location	736022.36	1615094.7	New York State Plane East (ft) NAD 83	9/25/09 10:03	Grab	SRC-CU002-FR000015-000000	ENV	0	0	in
408	RLC-CU002	SRN-CU002-015	First Residual	SRC-CU002-FR000015	Sediment Residual Core Location	736022.36	1615094.7	New York State Plane East (ft) NAD 83	9/25/09 10:03	Grab	SRC-CU002-FR000015-000000	ENV	0	0	in
409	RLC-CU002	SRN-CU002-015	First Residual	SRC-CU002-FR000015	Sediment Residual Core Location	736022.36	1615094.7	New York State Plane East (ft) NAD 83	9/25/09 10:03	Grab	SRC-CU002-FR000015-000000	ENV	0	0	in
410	RLC-CU002	SRN-CU002-015	Inventory	SRC-CU002-FI000015	Sediment Residual Core Location	736023.87	1615084.58	New York State Plane East (ft) NAD 83	7/27/09 16:07	Core	SRC-CU002-FI000015-000006	ENV	0	6	in
411	RLC-CU002	SRN-CU002-015	Inventory	SRC-CU002-FI000015	Sediment Residual Core Location	736023.87	1615084.58	New York State Plane East (ft) NAD 83	7/27/09 16:07	Core	SRC-CU002-FI000015-000006	ENV	0	6	in
412	RLC-CU002	SRN-CU002-015	Inventory	SRC-CU002-FI000015	Sediment Residual Core Location	736023.87	1615084.58	New York State Plane East (ft) NAD 83	7/27/09 16:07	Core	SRC-CU002-FI000015-000006	ENV	0	6	in
413	RLC-CU002	SRN-CU002-015	Inventory	SRC-CU002-FI000015	Sediment Residual Core Location	736023.87	1615084.58	New York State Plane East (ft) NAD 83	7/27/09 16:07	Core	SRC-CU002-FI000015-000006	ENV	0	6	in
414	RLC-CU002	SRN-CU002-015	Inventory	SRC-CU002-FI000015	Sediment Residual Core Location	736023.87	1615084.58	New York State Plane East (ft) NAD 83	7/27/09 16:07	Core	SRC-CU002-FI000015-000006	ENV	0	6	in
415	RLC-CU002	SRN-CU002-015	Inventory	SRC-CU002-FI000015	Sediment Residual Core Location	736023.87	1615084.58	New York State Plane East (ft) NAD 83	7/27/09 16:07	Core	SRC-CU002-FI000015-000006	ENV	0	6	in
416	RLC-CU002	SRN-CU002-015	Inventory	SRC-CU002-FI000015	Sediment Residual Core Location	736023.87	1615084.58	New York State Plane East (ft) NAD 83	7/27/09 16:07	Core	SRC-CU002-FI000015-000006	ENV	0	6	in
417	RLC-CU002	SRN-CU002-015	Inventory	SRC-CU002-FI000015	Sediment Residual Core Location	736023.87	1615084.58	New York State Plane East (ft) NAD 83	7/27/09 16:07	Core	SRC-CU002-FI000015-000006	ENV	0	6	in
418	RLC-CU002	SRN-CU002-015	Inventory	SRC-CU002-FI000015	Sediment Residual Core Location	736023.87	1615084.58	New York State Plane East (ft) NAD 83	7/27/09 16:07	Core	SRC-CU002-FI000015-000006	ENV	0	6	in
419	RLC-CU002	SRN-CU002-015	Inventory	SRC-CU002-FI000015	Sediment Residual Core Location	736023.87	1615084.58	New York State Plane East (ft) NAD 83	7/27/09 16:07	Core	SRC-CU002-FI000015-000006	ENV	0	6	in
420	RLC-CU002	SRN-CU002-015	Inventory	SRC-CU002-FI000015	Sediment Residual Core Location	736023.87	1615084.58	New York State Plane East (ft) NAD 83	7/27/09 16:07	Core	SRC-CU002-FI000015-006012	ENV	6	12	in
421	RLC-CU002	SRN-CU002-015	Inventory	SRC-CU002-FI000015	Sediment Residual Core Location	736023.87	1615084.58	New York State Plane East (ft) NAD 83	7/27/09 16:07	Core	SRC-CU002-FI000015-006012	ENV	6	12	in
422	RLC-CU002	SRN-CU002-015	Inventory	SRC-CU002-FI000015	Sediment Residual Core Location	736023.87	1615084.58	New York State Plane East (ft) NAD 83	7/27/09 16:07	Core	SRC-CU002-FI000015-006012	ENV	6	12	in
423	RLC-CU002	SRN-CU002-015	Inventory	SRC-CU002-FI000015	Sediment Residual Core Location	736023.87	1615084.58	New York State Plane East (ft) NAD 83	7/27/09 16:07	Core	SRC-CU002-FI000015-006012	ENV	6	12	in
424	RLC-CU002	SRN-CU002-015	Inventory	SRC-CU002-FI000015	Sediment Residual Core Location	736023.87	1615084.58	New York State Plane East (ft) NAD 83	7/27/09 16:07	Core	SRC-CU002-FI000015-006012	ENV	6	12	in
425	RLC-CU002	SRN-CU002-015	Inventory	SRC-CU002-FI000015	Sediment Residual Core Location	736023.87	1615084.58	New York State Plane East (ft) NAD 83	7/27/09 16:07	Core	SRC-CU002-FI000015-006012	ENV	6	12	in
426	RLC-CU002	SRN-CU002-015	Inventory	SRC-CU002-FI000015	Sediment Residual Core Location	736023.87	1615084.58	New York State Plane East (ft) NAD 83	7/27/09 16:07	Core	SRC-CU002-FI000015-006012	ENV	6	12	in
427	RLC-CU002	SRN-CU002-015	Inventory	SRC-CU002-FI000015	Sediment Residual Core Location	736023.87	1615084.58	New York State Plane East (ft) NAD 83	7/27/09 16:07	Core	SRC-CU002-FI000015-006012	ENV	6	12	in
428	RLC-CU002	SRN-CU002-015	Inventory	SRC-CU002-FI000015	Sediment Residual Core Location	736023.87	1615084.58	New York State Plane East (ft) NAD 83	7/27/09 16:07	Core	SRC-CU002-FI000015-006012	ENV	6	12	in
429	RLC-CU002	SRN-CU002-015	Inventory	SRC-CU002-FI000015	Sediment Residual Core Location	736023.87	1615084.58	New York State Plane East (ft) NAD 83	7/27/09 16:07	Core	SRC-CU002-FI000015-006012	ENV	6	12	in
430	RLC-CU002	SRN-CU002-015	Inventory	SRC-CU002-FI000015	Sediment Residual Core Location	736023.87	1615084.58	New York State Plane East (ft) NAD 83	7/27/09 16:07	Core	SRC-CU002-FI000015-012018	ENV	12	18	in
431	RLC-CU002	SRN-CU002-015	Inventory	SRC-CU002-FI000015	Sediment Residual Core Location	736023.87	1615084.58	New York State Plane East (ft) NAD 83	7/27/09 16:07	Core	SRC-CU002-FI000015-012018	ENV	12	18	in
432	RLC-CU002	SRN-CU002-015	Inventory	SRC-CU002-FI000015	Sediment Residual Core Location	736023.87	1615084.58	New York State Plane East (ft) NAD 83	7/27/09 16:07	Core	SRC-CU002-FI000015-012018	ENV	12	18	in
433	RLC-CU002	SRN-CU002-015	Inventory	SRC-CU002-FI000015	Sediment Residual Core Location	736023.87	1615084.58	New York State Plane East (ft) NAD 83	7/27/09 16:07	Core	SRC-CU002-FI000015-012018	ENV	12	18	in
434	RLC-CU002	SRN-CU002-015	Inventory	SRC-CU002-FI000015	Sediment Residual Core Location	736023.87	1615084.58	New York State Plane East (ft) NAD 83	7/27/09 16:07	Core	SRC-CU002-FI000015-012018	ENV	12	18	in
435	RLC-CU002	SRN-CU002-015	Inventory	SRC-CU002-FI000015	Sediment Residual Core Location	736023.87	1615084.58	New York State Plane East (ft) NAD 83	7/27/09 16:07	Core	SRC-CU002-FI000015-012018	ENV	12	18	in
436	RLC-CU002	SRN-CU002-015	Inventory	SRC-CU002-FI000015	Sediment Residual Core Location	736023.87	1615084.58	New York State Plane East (ft) NAD 83	7/27/09 16:07	Core	SRC-CU002-FI000015-012018	ENV	12	18	in
437	RLC-CU002	SRN-CU002-015	Inventory	SRC-CU002-FI000015	Sediment Residual Core Location	736023.87	1615084.58	New York State Plane East (ft) NAD 83	7/27/09 16:07	Core	SRC-CU002-FI000015-012018	ENV	12	18	in
438	RLC-CU002	SRN-CU002-015	Inventory	SRC-CU002-FI000015	Sediment Residual Core Location	736023.87	1615084.58	New York State Plane East (ft) NAD 83	7/27/09 16:07	Core	SRC-CU002-FI000015-012018	ENV	12	18	in
439	RLC-CU002	SRN-CU002-015	Inventory	SRC-CU002-FI000015	Sediment Residual Core Location	736023.87	1615084.58	New York State Plane East (ft) NAD 83	7/27/09 16:07	Core	SRC-CU002-FI000015-012018	ENV	12	18	in
440	RLC-CU002	SRN-CU002-015	Inventory	SRC-CU002-FI000015	Sediment Residual Core Location	736023.87	1615084.58	New York State Plane East (ft) NAD 83	7/27/09 16:07	Core	SRC-CU002-FI000015-018024	ENV	18	24	in
441	RLC-CU002	SRN-CU002-015	Inventory	SRC-CU002-FI000015	Sediment Residual Core Location	736023.87	1615084.58	New York State Plane East (ft) NAD 83	7/27/09 16:07	Core	SRC-CU002-FI000015-018024	ENV	18	24	in
442	RLC-CU002	SRN-CU002-015	Inventory	SRC-CU002-FI000015	Sediment Residual Core Location	736023.87	1615084.58	New York State Plane East (ft) NAD 83	7/27/09 16:07	Core	SRC-CU002-FI000015-018024	ENV	18	24	in
443	RLC-CU002	SRN-CU002-015	Inventory	SRC-CU002-FI000015	Sediment Residual Core Location	736023.87	1615084.58	New York State Plane East (ft) NAD 83	7/27/09 16:07	Core	SRC-CU002-FI000015-018024	ENV	18	24	in
444	RLC-CU002	SRN-CU002-015	Inventory	SRC-CU002-FI000015	Sediment Residual Core Location	736023.87	1615084.58	New York State Plane East (ft) NAD 83	7/27/09 16:07	Core	SRC-CU002-FI000015-018024	ENV	18	24	in
445	RLC-CU002	SRN-CU002-015	Inventory	SRC-CU002-FI000015	Sediment Residual Core Location	736023.87	1615084.58	New York State Plane East (ft) NAD 83	7/27/09 16:07	Core	SRC-CU002-FI000015-018024	ENV	18	24	in
446	RLC-CU002	SRN-CU002-015	Inventory	SRC-CU002-FI000015	Sediment Residual Core Location	736023.87	1615084.58	New York State Plane East (ft) NAD 83	7/27/09 16:07	Core	SRC-CU002-FI000015-018024	ENV	18	24	in
447	RLC-CU002	SRN-CU002-015	Inventory	SRC-CU002-FI000015	Sediment Residual Core Location	736023.87	1615084.58	New York State Plane East (ft) NAD 83	7/27/09 16:07	Core	SRC-CU002-FI000015-018024	ENV	18	24	in
448	RLC-CU002	SRN-CU002-015	Inventory	SRC-CU002-FI000015	Sediment Residual Core Location	736023.87	1615084.58	New York State Plane East (ft) NAD 83	7/27/09 16:07	Core	SRC-CU002-FI000015-018024	ENV	18	24	in
449	RLC-CU002	SRN-CU002-015	Inventory	SRC-CU002-FI000015	Sediment Residual Core Location	736023.87	1615084.58	New York State Plane East (ft) NAD 83	7/27/09 16:07	Core	SRC-CU002-FI000015-018024	ENV	18	24	in
450	RLC-CU002	SRN-CU002-015	Inventory	SRC-CU002-FI000015	Sediment Residual Core Location	736023.87	1615084.58	New York State Plane East (ft) NAD 83	7/27/09 16:07	Core	SRC-CU002-FI000015-024030	ENV	24	30	in
451	RLC-CU002	SRN-CU002-015	Inventory	SRC-CU002-FI000015	Sediment Residual Core Location	736023.87	1615084.58	New York State Plane East (ft) NAD 83	7/27/09 16:07	Core	SRC-CU002-FI000015-024030	ENV	24	30	in
452	RLC-CU002	SRN-CU002-015	Inventory	SRC-CU002-FI000015	Sediment Residual Core Location	736023.87	1615084.58	New York State Plane East (ft) NAD 83	7/27/09 16:07	Core	SRC-CU002-FI000015-024030	ENV	24	30	in
453	RLC-CU002	SRN-CU002-015	Inventory	SRC-CU002-FI000015	Sediment Residual Core Location	736023.87	1615084.58	New York State Plane East (ft) NAD 83	7/27/09 16:07	Core	SRC-CU002-FI000015-024030	ENV	24	30	in
454	RLC-CU002	SRN-CU002-015	Inventory	SRC-CU002-FI000015	Sediment Residual Core Location	736023.87	1615084.58	New York State Plane East (ft) NAD 83	7/27/09 16:07	Core	SRC-CU002-FI000015-024030	ENV	24	30	in
455	RLC-CU002	SRN-CU002-015	Inventory	SRC-CU002-FI000015	Sediment Residual Core Location	736023.87	1615084.58	New York State Plane East (ft) NAD 83	7/27/09 16:07	Core	SRC-CU002-FI000015-024030	ENV	24	30	in
456	RLC-CU002	SRN-CU002-015	Inventory	SRC-CU002-FI000015	Sediment Residual Core Location	736023.87	1615084.58	New York State Plane East (ft) NAD 83	7/27/09 16:07	Core	SRC-CU002-FI000015-024030	ENV	24	30	in
457	RLC-CU002	SRN-CU002-015	Inventory	SRC-CU002-FI000015	Sediment Residual Core Location	736023.87	1615084.58	New York State Plane East (ft) NAD 83	7/27/09 16:07	Core	SRC-CU002-FI000015-024030	ENV	24	30	in
458	RLC-CU002	SRN-CU002-015	Inventory	SRC-CU002-FI000015	Sediment Residual Core Location	736023.87	1615084.58	New York State Plane East (ft) NAD 83	7/27/09 16:07	Core	SRC-CU002-FI000015-024030	ENV	24	30	in
459	RLC-CU002	SRN-CU002-015	Inventory	SRC-CU002-FI000015	Sediment Residual Core Location	736023.87	1615084.58	New York State Plane East (ft) NAD 83	7/27/09 16:07	Core	SRC-CU002-FI000015-024030	ENV	24	30	in
460	RLC-CU002	SRN-CU002-015	Inventory	SRC-CU002-FI000015	Sediment Residual Core Location	736023.87	1615084.58	New York State Plane East (ft) NAD 83	7/27/09 16:07	Core	SRC-CU002-FI000015-030032	ENV	30	32	in
461	RLC-CU002	SRN-CU002-015	Inventory	SRC-CU002-FI000015	Sediment Residual Core Location	736023.87	1615084.58	New York State Plane East (ft) NAD 83	7/27/09 16:07	Core	SRC-CU002-FI000015-030032	ENV	30	32	in
462	RLC-CU002	SRN-CU002-015	Inventory	SRC-CU002-FI000015	Sediment Residual Core Location	736023.87	1615084.58	New York State Plane East (ft) NAD 83	7/27/09 16:07	Core	SRC-CU002-FI000015-030032	ENV	30	32	in
463	RLC-CU002	SRN-CU002-015	Inventory	SRC-CU002-FI000015	Sediment Residual Core Location	736023.87	1615084.58	New York State Plane East (ft) NAD 83	7/27/09 16:07	Core	SRC-CU002-FI000015-030032	ENV	30	32	in
464	RLC-CU002	SRN-CU002-015	Inventory	SRC-CU002-FI000015	Sediment Residual Core Location	736023.87	1615084.58	New York State Plane East (ft) NAD 83	7/27/09 16:07	Core	SRC-CU002-FI000015-030032	ENV	30	32	in
465	RLC-CU002	SRN-CU002-015	Inventory	SRC-CU002-FI000015	Sediment Residual Core Location	736023.87	1615084.58	New York State Plane East (ft) NAD 83	7/27/09 16:07	Core	SRC-CU002-FI000015-030032	ENV	30	32	in
466	RLC-CU002	SRN-CU002-015	Inventory	SRC-CU002-FI000015	Sediment Residual Core Location	736023.87	1615084.58	New York State Plane East (ft) NAD 83	7/27/09 16:07	Core	SRC-CU002-FI000015-030032	ENV	30	32	in
467	RLC-CU002	SRN-CU002-015	Inventory	SRC-CU002-FI000015	Sediment Residual Core Location	736023.87	1615084.58	New York State Plane East (ft) NAD 83	7/27/09 16:07	Core	SRC-CU002-FI000015-030032	ENV	30	32	in
468	RLC-CU002	SRN-CU002-015	Inventory	SRC-CU002-FI000015	Sediment Residual Core Location	736023.87	1615084.58	New York State Plane East (ft) NAD 83	7/27/09 16:07	Core	SRC-CU002-FI000015-030032	ENV	30	32	in
469	RLC-CU002	SRN-CU002-015	Inventory	SRC-CU002-FI000015	Sediment Residual Core Location	736023.87	1615084.58	New York State Plane East (ft) NAD 83	7/27/09 16:07	Core	SRC-CU002-FI000015-030032	ENV	30	32	in

Row ID	sample_name	dup_parent_sample_name	analyte_name	cas_rn	Lab_Reported_Result	Verified_Result	result_unit	Lab_Reported_MDL	Verified_MDL	Lab_Reported_RL	Verified_RL	limit_unit	Lab_Reported_Qualifier	Verified_Qualifier	Detected	Reportable
403	SRC-CU002-FR000015-000000	NULL	AROCLOR 1242	53469-21-9	13	13	mg/kg	0.5	0.5	1.2	1.2	mg/kg	NULL	NULL	1	1
404	SRC-CU002-FR000015-000000	NULL	AROCLOR 1248	12672-29-6	NULL	NULL	mg/kg	0.5	0.5	1.2	1.2	mg/kg	U	U	0	1
405	SRC-CU002-FR000015-000000	NULL	AROCLOR 1254	11097-69-1	NULL	NULL	mg/kg	0.5	0.5	1.2	1.2	mg/kg	U	U	0	1
406	SRC-CU002-FR000015-000000	NULL	AROCLOR 1260	11096-82-5	NULL	NULL	mg/kg	0.5	0.5	1.2	1.2	mg/kg	U	U	0	1
407	SRC-CU002-FR000015-000000	NULL	Moisture Content	WC002	44	44	%	0.02	0.02	0.02	0.02	%	NULL	NULL	1	1
408	SRC-CU002-FR000015-000000	NULL	Total PCBs	1336-36-3	55	55	mg/kg	0.5	0.5	4.8	4.8	mg/kg	NULL	NULL	1	1
409	SRC-CU002-FR000015-000000	NULL	Tri+ PCBs	TRI_PLUS_PCB	17.9375	17.9375	mg/kg	0.5	0.5	0.5	0.5	mg/kg	NULL	NULL	1	1
410	SRC-CU002-FI000015-000006	NULL	AROCLOR 1016	12674-11-2	NULL	NULL	mg/kg	0.52	0.52	1.3	1.3	mg/kg	U	U	0	1
411	SRC-CU002-FI000015-000006	NULL	AROCLOR 1221	11104-28-2	45	45	mg/kg	0.52	0.52	1.3	1.3	mg/kg	NULL	NULL	1	1
412	SRC-CU002-FI000015-000006	NULL	AROCLOR 1232	11141-16-5	NULL	NULL	mg/kg	0.52	0.52	1.3	1.3	mg/kg	U	U	0	1
413	SRC-CU002-FI000015-000006	NULL	AROCLOR 1242	53469-21-9	27	27	mg/kg	0.52	0.52	1.3	1.3	mg/kg	NULL	NULL	1	1
414	SRC-CU002-FI000015-000006	NULL	AROCLOR 1248	12672-29-6	NULL	NULL	mg/kg	0.52	0.52	1.3	1.3	mg/kg	U	U	0	1
415	SRC-CU002-FI000015-000006	NULL	AROCLOR 1254	11097-69-1	NULL	NULL	mg/kg	0.52	0.52	1.3	1.3	mg/kg	U	U	0	1
416	SRC-CU002-FI000015-000006	NULL	AROCLOR 1260	11096-82-5	NULL	NULL	mg/kg	0.52	0.52	1.3	1.3	mg/kg	U	U	0	1
417	SRC-CU002-FI000015-000006	NULL	Moisture Content	WC002	24	24	%	0.019	0.019	0.019	0.019	%	NULL	NULL	1	1
418	SRC-CU002-FI000015-000006	NULL	Total PCBs	1336-36-3	72	72	mg/kg	0.52	0.52	1.3	1.3	mg/kg	NULL	NULL	1	1
419	SRC-CU002-FI000015-000006	NULL	Tri+ PCBs	TRI_PLUS_PCB	31.1066	31.1066	mg/kg	0.52	0.52	0.52	0.52	mg/kg	NULL	NULL	1	1
420	SRC-CU002-FI000015-006012	NULL	AROCLOR 1016	12674-11-2	NULL	NULL	mg/kg	1.7	1.7	4	4	mg/kg	U	U	0	1
421	SRC-CU002-FI000015-006012	NULL	AROCLOR 1221	11104-28-2	65	65	mg/kg	1.7	1.7	4	4	mg/kg	NULL	NULL	1	1
422	SRC-CU002-FI000015-006012	NULL	AROCLOR 1232	11141-16-5	NULL	NULL	mg/kg	1.7	1.7	4	4	mg/kg	U	U	0	1
423	SRC-CU002-FI000015-006012	NULL	AROCLOR 1242	53469-21-9	13	13	mg/kg	1.7	1.7	4	4	mg/kg	NULL	NULL	1	1
424	SRC-CU002-FI000015-006012	NULL	AROCLOR 1248	12672-29-6	NULL	NULL	mg/kg	1.7	1.7	4	4	mg/kg	U	U	0	1
425	SRC-CU002-FI000015-006012	NULL	AROCLOR 1254	11097-69-1	NULL	NULL	mg/kg	1.7	1.7	4	4	mg/kg	U	U	0	1
426	SRC-CU002-FI000015-006012	NULL	AROCLOR 1260	11096-82-5	NULL	NULL	mg/kg	1.7	1.7	4	4	mg/kg	U	U	0	1
427	SRC-CU002-FI000015-006012	NULL	Moisture Content	WC002	20	20	%	0.018	0.018	0.018	0.018	%	NULL	NULL	1	1
428	SRC-CU002-FI000015-006012	NULL	Total PCBs	1336-36-3	78	78	mg/kg	1.7	1.7	4	4	mg/kg	NULL	NULL	1	1
429	SRC-CU002-FI000015-006012	NULL	Tri+ PCBs	TRI_PLUS_PCB	21.7035	21.7035	mg/kg	1.7	1.7	1.7	1.7	mg/kg	NULL	NULL	1	1
430	SRC-CU002-FI000015-012018	NULL	AROCLOR 1016	12674-11-2	NULL	NULL	mg/kg	0.0083	0.0083	0.02	0.02	mg/kg	U	U	0	1
431	SRC-CU002-FI000015-012018	NULL	AROCLOR 1221	11104-28-2	0.28	0.28	mg/kg	0.0083	0.0083	0.02	0.02	mg/kg	NULL	NULL	1	1
432	SRC-CU002-FI000015-012018	NULL	AROCLOR 1232	11141-16-5	NULL	NULL	mg/kg	0.0083	0.0083	0.02	0.02	mg/kg	U	U	0	1
433	SRC-CU002-FI000015-012018	NULL	AROCLOR 1242	53469-21-9	0.22	0.22	mg/kg	0.0083	0.0083	0.02	0.02	mg/kg	NULL	NULL	1	1
434	SRC-CU002-FI000015-012018	NULL	AROCLOR 1248	12672-29-6	NULL	NULL	mg/kg	0.0083	0.0083	0.02	0.02	mg/kg	U	U	0	1
435	SRC-CU002-FI000015-012018	NULL	AROCLOR 1254	11097-69-1	NULL	NULL	mg/kg	0.0083	0.0083	0.02	0.02	mg/kg	U	U	0	1
436	SRC-CU002-FI000015-012018	NULL	AROCLOR 1260	11096-82-5	NULL	NULL	mg/kg	0.0083	0.0083	0.02	0.02	mg/kg	U	U	0	1
437	SRC-CU002-FI000015-012018	NULL	Moisture Content	WC002	20	20	%	0.019	0.019	0.019	0.019	%	NULL	NULL	1	1
438	SRC-CU002-FI000015-012018	NULL	Total PCBs	1336-36-3	0.5	0.5	mg/kg	0.0083	0.0083	0.02	0.02	mg/kg	NULL	NULL	1	1
439	SRC-CU002-FI000015-012018	NULL	Tri+ PCBs	TRI_PLUS_PCB	0.2431765	0.2431765	mg/kg	0.0083	0.0083	0.0083	0.0083	mg/kg	NULL	NULL	1	1
440	SRC-CU002-FI000015-018024	NULL	AROCLOR 1016	12674-11-2	NULL	NULL	mg/kg	0.058	0.058	0.14	0.14	mg/kg	U	U	0	1
441	SRC-CU002-FI000015-018024	NULL	AROCLOR 1221	11104-28-2	1.7	1.7	mg/kg	0.058	0.058	0.14	0.14	mg/kg	NULL	NULL	1	1
442	SRC-CU002-FI000015-018024	NULL	AROCLOR 1232	11141-16-5	NULL	NULL	mg/kg	0.058	0.058	0.14	0.14	mg/kg	U	U	0	1
443	SRC-CU002-FI000015-018024	NULL	AROCLOR 1242	53469-21-9	1	1	mg/kg	0.058	0.058	0.14	0.14	mg/kg	NULL	NULL	1	1
444	SRC-CU002-FI000015-018024	NULL	AROCLOR 1248	12672-29-6	NULL	NULL	mg/kg	0.058	0.058	0.14	0.14	mg/kg	U	U	0	1
445	SRC-CU002-FI000015-018024	NULL	AROCLOR 1254	11097-69-1	NULL	NULL	mg/kg	0.058	0.058	0.14	0.14	mg/kg	U	U	0	1
446	SRC-CU002-FI000015-018024	NULL	AROCLOR 1260	11096-82-5	NULL	NULL	mg/kg	0.058	0.058	0.14	0.14	mg/kg	U	U	0	1
447	SRC-CU002-FI000015-018024	NULL	Moisture Content	WC002	20	20	%	0.019	0.019	0.019	0.019	%	NULL	NULL	1	1
448	SRC-CU002-FI000015-018024	NULL	Total PCBs	1336-36-3	2.7	2.7	mg/kg	0.058	0.058	0.14	0.14	mg/kg	NULL	NULL	1	1
449	SRC-CU002-FI000015-018024	NULL	Tri+ PCBs	TRI_PLUS_PCB	1.17439	1.17439	mg/kg	0.058	0.058	0.058	0.058	mg/kg	NULL	NULL	1	1
450	SRC-CU002-FI000015-024030	NULL	AROCLOR 1016	12674-11-2	NULL	NULL	mg/kg	0.098	0.098	0.24	0.24	mg/kg	U	U	0	1
451	SRC-CU002-FI000015-024030	NULL	AROCLOR 1221	11104-28-2	4.7	4.7	mg/kg	0.098	0.098	0.24	0.24	mg/kg	NULL	NULL	1	1
452	SRC-CU002-FI000015-024030	NULL	AROCLOR 1232	11141-16-5	NULL	NULL	mg/kg	0.098	0.098	0.24	0.24	mg/kg	U	U	0	1
453	SRC-CU002-FI000015-024030	NULL	AROCLOR 1242	53469-21-9	0.99	0.99	mg/kg	0.098	0.098	0.24	0.24	mg/kg	NULL	NULL	1	1
454	SRC-CU002-FI000015-024030	NULL	AROCLOR 1248	12672-29-6	NULL	NULL	mg/kg	0.098	0.098	0.24	0.24	mg/kg	U	U	0	1
455	SRC-CU002-FI000015-024030	NULL	AROCLOR 1254	11097-69-1	NULL	NULL	mg/kg	0.098	0.098	0.24	0.24	mg/kg	U	U	0	1
456	SRC-CU002-FI000015-024030	NULL	AROCLOR 1260	11096-82-5	NULL	NULL	mg/kg	0.098	0.098	0.24	0.24	mg/kg	U	U	0	1
457	SRC-CU002-FI000015-024030	NULL	Moisture Content	WC002	16	16	%	0.018	0.018	0.018	0.018	%	NULL	NULL	1	1
458	SRC-CU002-FI000015-024030	NULL	Total PCBs	1336-36-3	5.69	5.69	mg/kg	0.098	0.098	0.24	0.24	mg/kg	NULL	NULL	1	1
459	SRC-CU002-FI000015-024030	NULL	Tri+ PCBs	TRI_PLUS_PCB	1.60349	1.60349	mg/kg	0.098	0.098	0.098	0.098	mg/kg	NULL	NULL	1	1
460	SRC-CU002-FI000015-030032	NULL	AROCLOR 1016	12674-11-2	NULL	NULL	mg/kg	1.1	1.1	2.6	2.6	mg/kg	U	U	0	1
461	SRC-CU002-FI000015-030032	NULL	AROCLOR 1221	11104-28-2	94	94	mg/kg	1.1	1.1	2.6	2.6	mg/kg	NULL	NULL	1	1
462	SRC-CU002-FI000015-030032	NULL	AROCLOR 1232	11141-16-5	NULL	NULL	mg/kg	1.1	1.1	2.6	2.6	mg/kg	U	U	0	1
463	SRC-CU002-FI000015-030032	NULL	AROCLOR 1242	53469-21-9	8.4	8.4	mg/kg	1.1	1.1	2.6	2.6	mg/kg	NULL	NULL	1	1
464	SRC-CU002-FI000015-030032	NULL	AROCLOR 1248	12672-29-6	NULL	NULL	mg/kg	1.1	1.1	2.6	2.6	mg/kg	U	U	0	1
465	SRC-CU002-FI000015-030032	NULL	AROCLOR 1254	11097-69-1	NULL	NULL	mg/kg	1.1	1.1	2.6	2.6	mg/kg	U	U	0	1
466	SRC-CU002-FI000015-030032	NULL	AROCLOR 1260	11096-82-5	NULL	NULL	mg/kg	1.1	1.1	2.6	2.6	mg/kg	U	U	0	1
467	SRC-CU002-FI000015-030032	NULL	Moisture Content	WC002	25	25	%	0.019	0.019	0.019	0.019	%	NULL	NULL	1	1
468	SRC-CU002-FI000015-030032	NULL	Total PCBs	1336-36-3	102.4	102.4	mg/kg	1.1	1.1	2.6	2.6	mg/kg	NULL	NULL	1	1
469	SRC-CU002-FI000015-030032	NULL	Tri+ PCBs	TRI_PLUS_PCB	21.3045	21.3045	mg/kg	1.1	1.1	1.1	1.1	mg/kg	NULL	NULL	1	1

Row ID	cu_id	node_id	dredge_pass	core_id	location_type	x_coord	y_coord	coord_system	sample_dt	collection_method	sample_name	sample_type	start_depth	end_depth	depth_unit
470	RLC-CU002	SRN-CU002-015	Second Inventory	SRC-CU002-SI000015	Sediment Residual Core Location	736019.03	1615088.4	New York State Plane East (ft) NAD 83	9/5/09 8:52	Core	SRC-CU002-SI000015-000006	ENV	0	6	in
471	RLC-CU002	SRN-CU002-015	Second Inventory	SRC-CU002-SI000015	Sediment Residual Core Location	736019.03	1615088.4	New York State Plane East (ft) NAD 83	9/5/09 8:52	Core	SRC-CU002-SI000015-000006	ENV	0	6	in
472	RLC-CU002	SRN-CU002-015	Second Inventory	SRC-CU002-SI000015	Sediment Residual Core Location	736019.03	1615088.4	New York State Plane East (ft) NAD 83	9/5/09 8:52	Core	SRC-CU002-SI000015-000006	ENV	0	6	in
473	RLC-CU002	SRN-CU002-015	Second Inventory	SRC-CU002-SI000015	Sediment Residual Core Location	736019.03	1615088.4	New York State Plane East (ft) NAD 83	9/5/09 8:52	Core	SRC-CU002-SI000015-000006	ENV	0	6	in
474	RLC-CU002	SRN-CU002-015	Second Inventory	SRC-CU002-SI000015	Sediment Residual Core Location	736019.03	1615088.4	New York State Plane East (ft) NAD 83	9/5/09 8:52	Core	SRC-CU002-SI000015-000006	ENV	0	6	in
475	RLC-CU002	SRN-CU002-015	Second Inventory	SRC-CU002-SI000015	Sediment Residual Core Location	736019.03	1615088.4	New York State Plane East (ft) NAD 83	9/5/09 8:52	Core	SRC-CU002-SI000015-000006	ENV	0	6	in
476	RLC-CU002	SRN-CU002-015	Second Inventory	SRC-CU002-SI000015	Sediment Residual Core Location	736019.03	1615088.4	New York State Plane East (ft) NAD 83	9/5/09 8:52	Core	SRC-CU002-SI000015-000006	ENV	0	6	in
477	RLC-CU002	SRN-CU002-015	Second Inventory	SRC-CU002-SI000015	Sediment Residual Core Location	736019.03	1615088.4	New York State Plane East (ft) NAD 83	9/5/09 8:52	Core	SRC-CU002-SI000015-000006	ENV	0	6	in
478	RLC-CU002	SRN-CU002-015	Second Inventory	SRC-CU002-SI000015	Sediment Residual Core Location	736019.03	1615088.4	New York State Plane East (ft) NAD 83	9/5/09 8:52	Core	SRC-CU002-SI000015-000006	ENV	0	6	in
479	RLC-CU002	SRN-CU002-015	Second Inventory	SRC-CU002-SI000015	Sediment Residual Core Location	736019.03	1615088.4	New York State Plane East (ft) NAD 83	9/5/09 8:52	Core	SRC-CU002-SI000015-000006	ENV	0	6	in
480	RLC-CU002	SRN-CU002-015	Second Inventory	SRC-CU002-SI000015	Sediment Residual Core Location	736019.03	1615088.4	New York State Plane East (ft) NAD 83	9/5/09 8:52	Core	SRC-CU002-SI000015-006012	ENV	6	12	in
481	RLC-CU002	SRN-CU002-015	Second Inventory	SRC-CU002-SI000015	Sediment Residual Core Location	736019.03	1615088.4	New York State Plane East (ft) NAD 83	9/5/09 8:52	Core	SRC-CU002-SI000015-006012	ENV	6	12	in
482	RLC-CU002	SRN-CU002-015	Second Inventory	SRC-CU002-SI000015	Sediment Residual Core Location	736019.03	1615088.4	New York State Plane East (ft) NAD 83	9/5/09 8:52	Core	SRC-CU002-SI000015-006012	ENV	6	12	in
483	RLC-CU002	SRN-CU002-015	Second Inventory	SRC-CU002-SI000015	Sediment Residual Core Location	736019.03	1615088.4	New York State Plane East (ft) NAD 83	9/5/09 8:52	Core	SRC-CU002-SI000015-006012	ENV	6	12	in
484	RLC-CU002	SRN-CU002-015	Second Inventory	SRC-CU002-SI000015	Sediment Residual Core Location	736019.03	1615088.4	New York State Plane East (ft) NAD 83	9/5/09 8:52	Core	SRC-CU002-SI000015-006012	ENV	6	12	in
485	RLC-CU002	SRN-CU002-015	Second Inventory	SRC-CU002-SI000015	Sediment Residual Core Location	736019.03	1615088.4	New York State Plane East (ft) NAD 83	9/5/09 8:52	Core	SRC-CU002-SI000015-006012	ENV	6	12	in
486	RLC-CU002	SRN-CU002-015	Second Inventory	SRC-CU002-SI000015	Sediment Residual Core Location	736019.03	1615088.4	New York State Plane East (ft) NAD 83	9/5/09 8:52	Core	SRC-CU002-SI000015-006012	ENV	6	12	in
487	RLC-CU002	SRN-CU002-015	Second Inventory	SRC-CU002-SI000015	Sediment Residual Core Location	736019.03	1615088.4	New York State Plane East (ft) NAD 83	9/5/09 8:52	Core	SRC-CU002-SI000015-006012	ENV	6	12	in
488	RLC-CU002	SRN-CU002-015	Second Inventory	SRC-CU002-SI000015	Sediment Residual Core Location	736019.03	1615088.4	New York State Plane East (ft) NAD 83	9/5/09 8:52	Core	SRC-CU002-SI000015-006012	ENV	6	12	in
489	RLC-CU002	SRN-CU002-015	Second Inventory	SRC-CU002-SI000015	Sediment Residual Core Location	736019.03	1615088.4	New York State Plane East (ft) NAD 83	9/5/09 8:52	Core	SRC-CU002-SI000015-006012	ENV	6	12	in
490	RLC-CU002	SRN-CU002-015	Second Inventory	SRC-CU002-SI000015	Sediment Residual Core Location	736019.03	1615088.4	New York State Plane East (ft) NAD 83	9/5/09 8:52	Core	SRC-CU002-SI000015-012018	ENV	12	18	in
491	RLC-CU002	SRN-CU002-015	Second Inventory	SRC-CU002-SI000015	Sediment Residual Core Location	736019.03	1615088.4	New York State Plane East (ft) NAD 83	9/5/09 8:52	Core	SRC-CU002-SI000015-012018	ENV	12	18	in
492	RLC-CU002	SRN-CU002-015	Second Inventory	SRC-CU002-SI000015	Sediment Residual Core Location	736019.03	1615088.4	New York State Plane East (ft) NAD 83	9/5/09 8:52	Core	SRC-CU002-SI000015-012018	ENV	12	18	in
493	RLC-CU002	SRN-CU002-015	Second Inventory	SRC-CU002-SI000015	Sediment Residual Core Location	736019.03	1615088.4	New York State Plane East (ft) NAD 83	9/5/09 8:52	Core	SRC-CU002-SI000015-012018	ENV	12	18	in
494	RLC-CU002	SRN-CU002-015	Second Inventory	SRC-CU002-SI000015	Sediment Residual Core Location	736019.03	1615088.4	New York State Plane East (ft) NAD 83	9/5/09 8:52	Core	SRC-CU002-SI000015-012018	ENV	12	18	in
495	RLC-CU002	SRN-CU002-015	Second Inventory	SRC-CU002-SI000015	Sediment Residual Core Location	736019.03	1615088.4	New York State Plane East (ft) NAD 83	9/5/09 8:52	Core	SRC-CU002-SI000015-012018	ENV	12	18	in
496	RLC-CU002	SRN-CU002-015	Second Inventory	SRC-CU002-SI000015	Sediment Residual Core Location	736019.03	1615088.4	New York State Plane East (ft) NAD 83	9/5/09 8:52	Core	SRC-CU002-SI000015-012018	ENV	12	18	in
497	RLC-CU002	SRN-CU002-015	Second Inventory	SRC-CU002-SI000015	Sediment Residual Core Location	736019.03	1615088.4	New York State Plane East (ft) NAD 83	9/5/09 8:52	Core	SRC-CU002-SI000015-012018	ENV	12	18	in
498	RLC-CU002	SRN-CU002-015	Second Inventory	SRC-CU002-SI000015	Sediment Residual Core Location	736019.03	1615088.4	New York State Plane East (ft) NAD 83	9/5/09 8:52	Core	SRC-CU002-SI000015-012018	ENV	12	18	in
499	RLC-CU002	SRN-CU002-015	Second Inventory	SRC-CU002-SI000015	Sediment Residual Core Location	736019.03	1615088.4	New York State Plane East (ft) NAD 83	9/5/09 8:52	Core	SRC-CU002-SI000015-012018	ENV	12	18	in
500	RLC-CU002	SRN-CU002-016	Inventory	SRC-CU002-FI000016	Sediment Residual Core Location	736088.6	1615092.83	New York State Plane East (ft) NAD 83	7/27/09 15:42	Core	SRC-CU002-FI000016-000006	ENV	0	6	in
501	RLC-CU002	SRN-CU002-016	Inventory	SRC-CU002-FI000016	Sediment Residual Core Location	736088.6	1615092.83	New York State Plane East (ft) NAD 83	7/27/09 15:42	Core	SRC-CU002-FI000016-000006	ENV	0	6	in
502	RLC-CU002	SRN-CU002-016	Inventory	SRC-CU002-FI000016	Sediment Residual Core Location	736088.6	1615092.83	New York State Plane East (ft) NAD 83	7/27/09 15:42	Core	SRC-CU002-FI000016-000006	ENV	0	6	in
503	RLC-CU002	SRN-CU002-016	Inventory	SRC-CU002-FI000016	Sediment Residual Core Location	736088.6	1615092.83	New York State Plane East (ft) NAD 83	7/27/09 15:42	Core	SRC-CU002-FI000016-000006	ENV	0	6	in
504	RLC-CU002	SRN-CU002-016	Inventory	SRC-CU002-FI000016	Sediment Residual Core Location	736088.6	1615092.83	New York State Plane East (ft) NAD 83	7/27/09 15:42	Core	SRC-CU002-FI000016-000006	ENV	0	6	in
505	RLC-CU002	SRN-CU002-016	Inventory	SRC-CU002-FI000016	Sediment Residual Core Location	736088.6	1615092.83	New York State Plane East (ft) NAD 83	7/27/09 15:42	Core	SRC-CU002-FI000016-000006	ENV	0	6	in
506	RLC-CU002	SRN-CU002-016	Inventory	SRC-CU002-FI000016	Sediment Residual Core Location	736088.6	1615092.83	New York State Plane East (ft) NAD 83	7/27/09 15:42	Core	SRC-CU002-FI000016-000006	ENV	0	6	in
507	RLC-CU002	SRN-CU002-016	Inventory	SRC-CU002-FI000016	Sediment Residual Core Location	736088.6	1615092.83	New York State Plane East (ft) NAD 83	7/27/09 15:42	Core	SRC-CU002-FI000016-000006	ENV	0	6	in
508	RLC-CU002	SRN-CU002-016	Inventory	SRC-CU002-FI000016	Sediment Residual Core Location	736088.6	1615092.83	New York State Plane East (ft) NAD 83	7/27/09 15:42	Core	SRC-CU002-FI000016-000006	ENV	0	6	in
509	RLC-CU002	SRN-CU002-016	Inventory	SRC-CU002-FI000016	Sediment Residual Core Location	736088.6	1615092.83	New York State Plane East (ft) NAD 83	7/27/09 15:42	Core	SRC-CU002-FI000016-000006	ENV	0	6	in
510	RLC-CU002	SRN-CU002-016	Inventory	SRC-CU002-FI000016	Sediment Residual Core Location	736088.6	1615092.83	New York State Plane East (ft) NAD 83	7/27/09 15:42	Core	SRC-CU002-FI000016-006012	ENV	6	12	in
511	RLC-CU002	SRN-CU002-016	Inventory	SRC-CU002-FI000016	Sediment Residual Core Location	736088.6	1615092.83	New York State Plane East (ft) NAD 83	7/27/09 15:42	Core	SRC-CU002-FI000016-006012	ENV	6	12	in
512	RLC-CU002	SRN-CU002-016	Inventory	SRC-CU002-FI000016	Sediment Residual Core Location	736088.6	1615092.83	New York State Plane East (ft) NAD 83	7/27/09 15:42	Core	SRC-CU002-FI000016-006012	ENV	6	12	in
513	RLC-CU002	SRN-CU002-016	Inventory	SRC-CU002-FI000016	Sediment Residual Core Location	736088.6	1615092.83	New York State Plane East (ft) NAD 83	7/27/09 15:42	Core	SRC-CU002-FI000016-006012	ENV	6	12	in
514	RLC-CU002	SRN-CU002-016	Inventory	SRC-CU002-FI000016	Sediment Residual Core Location	736088.6	1615092.83	New York State Plane East (ft) NAD 83	7/27/09 15:42	Core	SRC-CU002-FI000016-006012	ENV	6	12	in
515	RLC-CU002	SRN-CU002-016	Inventory	SRC-CU002-FI000016	Sediment Residual Core Location	736088.6	1615092.83	New York State Plane East (ft) NAD 83	7/27/09 15:42	Core	SRC-CU002-FI000016-006012	ENV	6	12	in
516	RLC-CU002	SRN-CU002-016	Inventory	SRC-CU002-FI000016	Sediment Residual Core Location	736088.6	1615092.83	New York State Plane East (ft) NAD 83	7/27/09 15:42	Core	SRC-CU002-FI000016-006012	ENV	6	12	in
517	RLC-CU002	SRN-CU002-016	Inventory	SRC-CU002-FI000016	Sediment Residual Core Location	736088.6	1615092.83	New York State Plane East (ft) NAD 83	7/27/09 15:42	Core	SRC-CU002-FI000016-006012	ENV	6	12	in
518	RLC-CU002	SRN-CU002-016	Inventory	SRC-CU002-FI000016	Sediment Residual Core Location	736088.6	1615092.83	New York State Plane East (ft) NAD 83	7/27/09 15:42	Core	SRC-CU002-FI000016-006012	ENV	6	12	in
519	RLC-CU002	SRN-CU002-016	Inventory	SRC-CU002-FI000016	Sediment Residual Core Location	736088.6	1615092.83	New York State Plane East (ft) NAD 83	7/27/09 15:42	Core	SRC-CU002-FI000016-006012	ENV	6	12	in
520	RLC-CU002	SRN-CU002-016	Inventory	SRC-CU002-FI000016	Sediment Residual Core Location	736088.6	1615092.83	New York State Plane East (ft) NAD 83	7/27/09 15:42	Core	SRC-CU002-FI000016-012018	ENV	12	18	in
521	RLC-CU002	SRN-CU002-016	Inventory	SRC-CU002-FI000016	Sediment Residual Core Location	736088.6	1615092.83	New York State Plane East (ft) NAD 83	7/27/09 15:42	Core	SRC-CU002-FI000016-012018	ENV	12	18	in
522	RLC-CU002	SRN-CU002-016	Inventory	SRC-CU002-FI000016	Sediment Residual Core Location	736088.6	1615092.83	New York State Plane East (ft) NAD 83	7/27/09 15:42	Core	SRC-CU002-FI000016-012018	ENV	12	18	in
523	RLC-CU002	SRN-CU002-016	Inventory	SRC-CU002-FI000016	Sediment Residual Core Location	736088.6	1615092.83	New York State Plane East (ft) NAD 83	7/27/09 15:42	Core	SRC-CU002-FI000016-012018	ENV	12	18	in
524	RLC-CU002	SRN-CU002-016	Inventory	SRC-CU002-FI000016	Sediment Residual Core Location	736088.6	1615092.83	New York State Plane East (ft) NAD 83	7/27/09 15:42	Core	SRC-CU002-FI000016-012018	ENV	12	18	in
525	RLC-CU002	SRN-CU002-016	Inventory	SRC-CU002-FI000016	Sediment Residual Core Location	736088.6	1615092.83	New York State Plane East (ft) NAD 83	7/27/09 15:42	Core	SRC-CU002-FI000016-012018	ENV	12	18	in
526	RLC-CU002	SRN-CU002-016	Inventory	SRC-CU002-FI000016	Sediment Residual Core Location	736088.6	1615092.83	New York State Plane East (ft) NAD 83	7/27/09 15:42	Core	SRC-CU002-FI000016-012018	ENV	12	18	in
527	RLC-CU002	SRN-CU002-016	Inventory	SRC-CU002-FI000016	Sediment Residual Core Location	736088.6	1615092.83	New York State Plane East (ft) NAD 83	7/27/09 15:42	Core	SRC-CU002-FI000016-012018	ENV	12	18	in
528	RLC-CU002	SRN-CU002-016	Inventory	SRC-CU002-FI000016	Sediment Residual Core Location	736088.6	1615092.83	New York State Plane East (ft) NAD 83	7/27/09 15:42	Core	SRC-CU002-FI000016-012018	ENV	12	18	in
529	RLC-CU002	SRN-CU002-016	Inventory	SRC-CU002-FI000016	Sediment Residual Core Location	736088.6	1615092.83	New York State Plane East (ft) NAD 83	7/27/09 15:42	Core	SRC-CU002-FI000016-012018	ENV	12	18	in
530	RLC-CU002	SRN-CU002-016	Inventory	SRC-CU002-FI000016	Sediment Residual Core Location	736088.6	1615092.83	New York State Plane East (ft) NAD 83	7/27/09 15:42	Core	SRC-CU002-FI000016-018024	ENV	18	24	in
531	RLC-CU002	SRN-CU002-016	Inventory	SRC-CU002-FI000016	Sediment Residual Core Location	736088.6	1615092.83	New York State Plane East (ft) NAD 83	7/27/09 15:42	Core	SRC-CU002-FI000016-018024	ENV	18	24	in
532	RLC-CU002	SRN-CU002-016	Inventory	SRC-CU002-FI000016	Sediment Residual Core Location	736088.6	1615092.83	New York State Plane East (ft) NAD 83	7/27/09 15:42	Core	SRC-CU002-FI000016-018024	ENV	18	24	in
533	RLC-CU002	SRN-CU002-016	Inventory	SRC-CU002-FI000016	Sediment Residual Core Location	736088.6	1615092.83	New York State Plane East (ft) NAD 83	7/27/09 15:42	Core	SRC-CU002-FI000016-018024	ENV	18	24	in
534	RLC-CU002	SRN-CU002-016	Inventory	SRC-CU002-FI000016	Sediment Residual Core Location	736088.6	1615092.83	New York State Plane East (ft) NAD 83	7/27/09 15:42	Core	SRC-CU002-FI000016-018024	ENV	18	24	in
535	RLC-CU002	SRN-CU002-016	Inventory	SRC-CU002-FI000016	Sediment Residual Core Location	736088.6	1615092.83	New York State Plane East (ft) NAD 83	7/27/09 15:42	Core	SRC-CU002-FI000016-018024	ENV	18	24	in
536	RLC-CU002	SRN-CU002-016	Inventory	SRC-CU002-FI000016	Sediment Residual Core Location	736088.6	1615092.83	New York State Plane East (ft) NAD 83	7/27/09 15:42	Core	SRC-CU002-FI000016-018024	ENV	18	24	in

Row ID	sample_name	dup_parent_sample_name	analyte_name	cas_rn	Lab_Reported_Result	Verified_Result	result_unit	Lab_Reported_MDL	Verified_MDL	Lab_Reported_RL	Verified_RL	limit_unit	Lab_Reported_Qualifier	Verified_Qualifier	Detected	Reportable
470	SRC-CU002-SI000015-000006	NULL	AROCLOR 1016	12674-11-2	NULL	NULL	mg/kg	0.5	0.5	1.2	1.2	mg/kg	U	U	0	1
471	SRC-CU002-SI000015-000006	NULL	AROCLOR 1221	11104-28-2	39	39	mg/kg	0.5	0.5	1.2	1.2	mg/kg	NULL	NULL	1	1
472	SRC-CU002-SI000015-000006	NULL	AROCLOR 1232	11141-16-5	NULL	NULL	mg/kg	0.5	0.5	1.2	1.2	mg/kg	U	U	0	1
473	SRC-CU002-SI000015-000006	NULL	AROCLOR 1242	53469-21-9	23	23	mg/kg	0.5	0.5	1.2	1.2	mg/kg	NULL	NULL	1	1
474	SRC-CU002-SI000015-000006	NULL	AROCLOR 1248	12672-29-6	NULL	NULL	mg/kg	0.5	0.5	1.2	1.2	mg/kg	U	U	0	1
475	SRC-CU002-SI000015-000006	NULL	AROCLOR 1254	11097-69-1	NULL	NULL	mg/kg	0.5	0.5	1.2	1.2	mg/kg	U	U	0	1
476	SRC-CU002-SI000015-000006	NULL	AROCLOR 1260	11096-82-5	NULL	NULL	mg/kg	0.5	0.5	1.2	1.2	mg/kg	U	U	0	1
477	SRC-CU002-SI000015-000006	NULL	Moisture Content	WC002	19	19	%	0.019	0.019	0.019	0.019	%	NULL	NULL	1	1
478	SRC-CU002-SI000015-000006	NULL	Total PCBs	1336-36-3	62	62	mg/kg	0.5	0.5	1.2	1.2	mg/kg	NULL	NULL	1	1
479	SRC-CU002-SI000015-000006	NULL	Tri+ PCBs	TRI_PLUS_PCB	26.6175	26.6175	mg/kg	0.5	0.5	0.5	0.5	mg/kg	NULL	NULL	1	1
480	SRC-CU002-SI000015-006012	NULL	AROCLOR 1016	12674-11-2	NULL	NULL	mg/kg	0.0049	0.0049	0.012	0.012	mg/kg	U	U	0	1
481	SRC-CU002-SI000015-006012	NULL	AROCLOR 1221	11104-28-2	0.0071	0.0071	mg/kg	0.0049	0.0049	0.012	0.012	mg/kg	J	J	1	1
482	SRC-CU002-SI000015-006012	NULL	AROCLOR 1232	11141-16-5	NULL	NULL	mg/kg	0.0049	0.0049	0.012	0.012	mg/kg	U	U	0	1
483	SRC-CU002-SI000015-006012	NULL	AROCLOR 1242	53469-21-9	NULL	NULL	mg/kg	0.0049	0.0049	0.012	0.012	mg/kg	U	U	0	1
484	SRC-CU002-SI000015-006012	NULL	AROCLOR 1248	12672-29-6	NULL	NULL	mg/kg	0.0049	0.0049	0.012	0.012	mg/kg	U	U	0	1
485	SRC-CU002-SI000015-006012	NULL	AROCLOR 1254	11097-69-1	NULL	NULL	mg/kg	0.0049	0.0049	0.012	0.012	mg/kg	U	U	0	1
486	SRC-CU002-SI000015-006012	NULL	AROCLOR 1260	11096-82-5	NULL	NULL	mg/kg	0.0049	0.0049	0.012	0.012	mg/kg	U	U	0	1
487	SRC-CU002-SI000015-006012	NULL	Moisture Content	WC002	16	16	%	0.02	0.02	0.02	0.02	%	NULL	NULL	1	1
488	SRC-CU002-SI000015-006012	NULL	Total PCBs	1336-36-3	0.0071	0.0071	mg/kg	0.0049	0.0049	0.012	0.012	mg/kg	J	J	1	1
489	SRC-CU002-SI000015-006012	NULL	Tri+ PCBs	TRI_PLUS_PCB	0.005453	0.005453	mg/kg	0.0049	0.0049	0.0049	0.0049	mg/kg	NULL	NULL	1	1
490	SRC-CU002-SI000015-012018	NULL	AROCLOR 1016	12674-11-2	NULL	NULL	mg/kg	0.0048	0.0048	0.012	0.012	mg/kg	U	U	0	1
491	SRC-CU002-SI000015-012018	NULL	AROCLOR 1221	11104-28-2	0.017	0.017	mg/kg	0.0048	0.0048	0.012	0.012	mg/kg	NULL	NULL	1	1
492	SRC-CU002-SI000015-012018	NULL	AROCLOR 1232	11141-16-5	NULL	NULL	mg/kg	0.0048	0.0048	0.012	0.012	mg/kg	U	U	0	1
493	SRC-CU002-SI000015-012018	NULL	AROCLOR 1242	53469-21-9	NULL	NULL	mg/kg	0.0048	0.0048	0.012	0.012	mg/kg	U	U	0	1
494	SRC-CU002-SI000015-012018	NULL	AROCLOR 1248	12672-29-6	NULL	NULL	mg/kg	0.0048	0.0048	0.012	0.012	mg/kg	U	U	0	1
495	SRC-CU002-SI000015-012018	NULL	AROCLOR 1254	11097-69-1	NULL	NULL	mg/kg	0.0048	0.0048	0.012	0.012	mg/kg	U	U	0	1
496	SRC-CU002-SI000015-012018	NULL	AROCLOR 1260	11096-82-5	NULL	NULL	mg/kg	0.0048	0.0048	0.012	0.012	mg/kg	U	U	0	1
497	SRC-CU002-SI000015-012018	NULL	Moisture Content	WC002	14	14	%	0.02	0.02	0.02	0.02	%	NULL	NULL	1	1
498	SRC-CU002-SI000015-012018	NULL	Total PCBs	1336-36-3	0.017	0.017	mg/kg	0.0048	0.0048	0.012	0.012	mg/kg	NULL	NULL	1	1
499	SRC-CU002-SI000015-012018	NULL	Tri+ PCBs	TRI_PLUS_PCB	0.006748	0.006748	mg/kg	0.0048	0.0048	0.0048	0.0048	mg/kg	NULL	NULL	1	1
500	SRC-CU002-FI000016-000006	NULL	AROCLOR 1016	12674-11-2	NULL	NULL	mg/kg	0.046	0.046	0.11	0.11	mg/kg	U	U	0	1
501	SRC-CU002-FI000016-000006	NULL	AROCLOR 1221	11104-28-2	2.8	2.8	mg/kg	0.046	0.046	0.11	0.11	mg/kg	NULL	NULL	1	1
502	SRC-CU002-FI000016-000006	NULL	AROCLOR 1232	11141-16-5	NULL	NULL	mg/kg	0.046	0.046	0.11	0.11	mg/kg	U	U	0	1
503	SRC-CU002-FI000016-000006	NULL	AROCLOR 1242	53469-21-9	0.84	0.84	mg/kg	0.046	0.046	0.11	0.11	mg/kg	NULL	NULL	1	1
504	SRC-CU002-FI000016-000006	NULL	AROCLOR 1248	12672-29-6	NULL	NULL	mg/kg	0.046	0.046	0.11	0.11	mg/kg	U	U	0	1
505	SRC-CU002-FI000016-000006	NULL	AROCLOR 1254	11097-69-1	NULL	NULL	mg/kg	0.046	0.046	0.11	0.11	mg/kg	U	U	0	1
506	SRC-CU002-FI000016-000006	NULL	AROCLOR 1260	11096-82-5	NULL	NULL	mg/kg	0.046	0.046	0.11	0.11	mg/kg	U	U	0	1
507	SRC-CU002-FI000016-000006	NULL	Moisture Content	WC002	13	13	%	0.019	0.019	0.019	0.019	%	NULL	NULL	1	1
508	SRC-CU002-FI000016-000006	NULL	Total PCBs	1336-36-3	3.64	3.64	mg/kg	0.046	0.046	0.11	0.11	mg/kg	NULL	NULL	1	1
509	SRC-CU002-FI000016-000006	NULL	Tri+ PCBs	TRI_PLUS_PCB	1.17733	1.17733	mg/kg	0.046	0.046	0.046	0.046	mg/kg	NULL	NULL	1	1
510	SRC-CU002-FI000016-006012	NULL	AROCLOR 1016	12674-11-2	NULL	NULL	mg/kg	0.0083	0.0083	0.02	0.02	mg/kg	U	U	0	1
511	SRC-CU002-FI000016-006012	NULL	AROCLOR 1221	11104-28-2	0.15	0.15	mg/kg	0.0083	0.0083	0.02	0.02	mg/kg	NULL	NULL	1	1
512	SRC-CU002-FI000016-006012	NULL	AROCLOR 1232	11141-16-5	NULL	NULL	mg/kg	0.0083	0.0083	0.02	0.02	mg/kg	U	U	0	1
513	SRC-CU002-FI000016-006012	NULL	AROCLOR 1242	53469-21-9	0.032	0.032	mg/kg	0.0083	0.0083	0.02	0.02	mg/kg	NULL	NULL	1	1
514	SRC-CU002-FI000016-006012	NULL	AROCLOR 1248	12672-29-6	NULL	NULL	mg/kg	0.0083	0.0083	0.02	0.02	mg/kg	U	U	0	1
515	SRC-CU002-FI000016-006012	NULL	AROCLOR 1254	11097-69-1	NULL	NULL	mg/kg	0.0083	0.0083	0.02	0.02	mg/kg	U	U	0	1
516	SRC-CU002-FI000016-006012	NULL	AROCLOR 1260	11096-82-5	NULL	NULL	mg/kg	0.0083	0.0083	0.02	0.02	mg/kg	U	U	0	1
517	SRC-CU002-FI000016-006012	NULL	Moisture Content	WC002	21	21	%	0.018	0.018	0.018	0.018	%	NULL	NULL	1	1
518	SRC-CU002-FI000016-006012	NULL	Total PCBs	1336-36-3	0.182	0.182	mg/kg	0.0083	0.0083	0.02	0.02	mg/kg	NULL	NULL	1	1
519	SRC-CU002-FI000016-006012	NULL	Tri+ PCBs	TRI_PLUS_PCB	0.0538965	0.0538965	mg/kg	0.0083	0.0083	0.0083	0.0083	mg/kg	NULL	NULL	1	1
520	SRC-CU002-FI000016-012018	NULL	AROCLOR 1016	12674-11-2	NULL	NULL	mg/kg	0.0083	0.0083	0.02	0.02	mg/kg	U	U	0	1
521	SRC-CU002-FI000016-012018	NULL	AROCLOR 1221	11104-28-2	0.014	0.014	mg/kg	0.0083	0.0083	0.02	0.02	mg/kg	J	J	1	1
522	SRC-CU002-FI000016-012018	NULL	AROCLOR 1232	11141-16-5	NULL	NULL	mg/kg	0.0083	0.0083	0.02	0.02	mg/kg	U	U	0	1
523	SRC-CU002-FI000016-012018	NULL	AROCLOR 1242	53469-21-9	NULL	NULL	mg/kg	0.0083	0.0083	0.02	0.02	mg/kg	U	U	0	1
524	SRC-CU002-FI000016-012018	NULL	AROCLOR 1248	12672-29-6	NULL	NULL	mg/kg	0.0083	0.0083	0.02	0.02	mg/kg	U	U	0	1
525	SRC-CU002-FI000016-012018	NULL	AROCLOR 1254	11097-69-1	NULL	NULL	mg/kg	0.0083	0.0083	0.02	0.02	mg/kg	U	U	0	1
526	SRC-CU002-FI000016-012018	NULL	AROCLOR 1260	11096-82-5	NULL	NULL	mg/kg	0.0083	0.0083	0.02	0.02	mg/kg	U	U	0	1
527	SRC-CU002-FI000016-012018	NULL	Moisture Content	WC002	17	17	%	0.018	0.018	0.018	0.018	%	NULL	NULL	1	1
528	SRC-CU002-FI000016-012018	NULL	Total PCBs	1336-36-3	0.014	0.014	mg/kg	0.0083	0.0083	0.02	0.02	mg/kg	J	J	1	1
529	SRC-CU002-FI000016-012018	NULL	Tri+ PCBs	TRI_PLUS_PCB	0.009513	0.009513	mg/kg	0.0083	0.0083	0.0083	0.0083	mg/kg	NULL	NULL	1	1
530	SRC-CU002-FI000016-018024	NULL	AROCLOR 1016	12674-11-2	NULL	NULL	mg/kg	0.0083	0.0083	0.02	0.02	mg/kg	U	U	0	1
531	SRC-CU002-FI000016-018024	NULL	AROCLOR 1221	11104-28-2	NULL	NULL	mg/kg	0.0083	0.0083	0.02	0.02	mg/kg	U	U	0	1
532	SRC-CU002-FI000016-018024	NULL	AROCLOR 1232	11141-16-5	NULL	NULL	mg/kg	0.0083	0.0083	0.02	0.02	mg/kg	U	U	0	1
533	SRC-CU002-FI000016-018024	NULL	AROCLOR 1242	53469-21-9	NULL	NULL	mg/kg	0.0083	0.0083	0.02	0.02	mg/kg	U	U	0	1
534	SRC-CU002-FI000016-018024	NULL	AROCLOR 1248	12672-29-6	NULL	NULL	mg/kg	0.0083	0.0083	0.02	0.02	mg/kg	U	U	0	1
535	SRC-CU002-FI000016-018024	NULL	AROCLOR 1254	11097-69-1	NULL	NULL	mg/kg	0.0083	0.0083	0.02	0.02	mg/kg	U	U	0	1
536	SRC-CU002-FI000016-018024	NULL	AROCLOR 1260	11096-82-5	NULL	NULL	mg/kg	0.0083	0.0083	0.02	0.02	mg/kg	U	U	0	1

Row ID	cu_id	node_id	dredge_pass	core_id	location_type	x_coord	y_coord	coord_system	sample_dt	collection_method	sample_name	sample_type	start_depth	end_depth	depth_unit
537	RLC-CU002	SRN-CU002-016	Inventory	SRC-CU002-FI000016	Sediment Residual Core Location	736088.6	1615092.83	New York State Plane East (ft) NAD 83	7/27/09 15:42	Core	SRC-CU002-FI000016-018024	ENV	18	24	in
538	RLC-CU002	SRN-CU002-016	Inventory	SRC-CU002-FI000016	Sediment Residual Core Location	736088.6	1615092.83	New York State Plane East (ft) NAD 83	7/27/09 15:42	Core	SRC-CU002-FI000016-018024	ENV	18	24	in
539	RLC-CU002	SRN-CU002-016	Inventory	SRC-CU002-FI000016	Sediment Residual Core Location	736088.6	1615092.83	New York State Plane East (ft) NAD 83	7/27/09 15:42	Core	SRC-CU002-FI000016-018024	ENV	18	24	in
540	RLC-CU002	SRN-CU002-016	Second Inventory	SRC-CU002-SI000016	Sediment Residual Core Location	736094.22	1615087.57	New York State Plane East (ft) NAD 83	9/5/09 8:37	Core	SRC-CU002-SI000016-000006	ENV	0	6	in
541	RLC-CU002	SRN-CU002-016	Second Inventory	SRC-CU002-SI000016	Sediment Residual Core Location	736094.22	1615087.57	New York State Plane East (ft) NAD 83	9/5/09 8:37	Core	SRC-CU002-SI000016-000006	ENV	0	6	in
542	RLC-CU002	SRN-CU002-016	Second Inventory	SRC-CU002-SI000016	Sediment Residual Core Location	736094.22	1615087.57	New York State Plane East (ft) NAD 83	9/5/09 8:37	Core	SRC-CU002-SI000016-000006	ENV	0	6	in
543	RLC-CU002	SRN-CU002-016	Second Inventory	SRC-CU002-SI000016	Sediment Residual Core Location	736094.22	1615087.57	New York State Plane East (ft) NAD 83	9/5/09 8:37	Core	SRC-CU002-SI000016-000006	ENV	0	6	in
544	RLC-CU002	SRN-CU002-016	Second Inventory	SRC-CU002-SI000016	Sediment Residual Core Location	736094.22	1615087.57	New York State Plane East (ft) NAD 83	9/5/09 8:37	Core	SRC-CU002-SI000016-000006	ENV	0	6	in
545	RLC-CU002	SRN-CU002-016	Second Inventory	SRC-CU002-SI000016	Sediment Residual Core Location	736094.22	1615087.57	New York State Plane East (ft) NAD 83	9/5/09 8:37	Core	SRC-CU002-SI000016-000006	ENV	0	6	in
546	RLC-CU002	SRN-CU002-016	Second Inventory	SRC-CU002-SI000016	Sediment Residual Core Location	736094.22	1615087.57	New York State Plane East (ft) NAD 83	9/5/09 8:37	Core	SRC-CU002-SI000016-000006	ENV	0	6	in
547	RLC-CU002	SRN-CU002-016	Second Inventory	SRC-CU002-SI000016	Sediment Residual Core Location	736094.22	1615087.57	New York State Plane East (ft) NAD 83	9/5/09 8:37	Core	SRC-CU002-SI000016-000006	ENV	0	6	in
548	RLC-CU002	SRN-CU002-016	Second Inventory	SRC-CU002-SI000016	Sediment Residual Core Location	736094.22	1615087.57	New York State Plane East (ft) NAD 83	9/5/09 8:37	Core	SRC-CU002-SI000016-000006	ENV	0	6	in
549	RLC-CU002	SRN-CU002-016	Second Inventory	SRC-CU002-SI000016	Sediment Residual Core Location	736094.22	1615087.57	New York State Plane East (ft) NAD 83	9/5/09 8:37	Core	SRC-CU002-SI000016-000006	ENV	0	6	in
550	RLC-CU002	SRN-CU002-016	Second Inventory	SRC-CU002-SI000016	Sediment Residual Core Location	736094.22	1615087.57	New York State Plane East (ft) NAD 83	9/5/09 8:37	Core	SRC-CU002-SI000016-BD0001	DUP	0	6	in
551	RLC-CU002	SRN-CU002-016	Second Inventory	SRC-CU002-SI000016	Sediment Residual Core Location	736094.22	1615087.57	New York State Plane East (ft) NAD 83	9/5/09 8:37	Core	SRC-CU002-SI000016-BD0001	DUP	0	6	in
552	RLC-CU002	SRN-CU002-016	Second Inventory	SRC-CU002-SI000016	Sediment Residual Core Location	736094.22	1615087.57	New York State Plane East (ft) NAD 83	9/5/09 8:37	Core	SRC-CU002-SI000016-BD0001	DUP	0	6	in
553	RLC-CU002	SRN-CU002-016	Second Inventory	SRC-CU002-SI000016	Sediment Residual Core Location	736094.22	1615087.57	New York State Plane East (ft) NAD 83	9/5/09 8:37	Core	SRC-CU002-SI000016-BD0001	DUP	0	6	in
554	RLC-CU002	SRN-CU002-016	Second Inventory	SRC-CU002-SI000016	Sediment Residual Core Location	736094.22	1615087.57	New York State Plane East (ft) NAD 83	9/5/09 8:37	Core	SRC-CU002-SI000016-BD0001	DUP	0	6	in
555	RLC-CU002	SRN-CU002-016	Second Inventory	SRC-CU002-SI000016	Sediment Residual Core Location	736094.22	1615087.57	New York State Plane East (ft) NAD 83	9/5/09 8:37	Core	SRC-CU002-SI000016-BD0001	DUP	0	6	in
556	RLC-CU002	SRN-CU002-016	Second Inventory	SRC-CU002-SI000016	Sediment Residual Core Location	736094.22	1615087.57	New York State Plane East (ft) NAD 83	9/5/09 8:37	Core	SRC-CU002-SI000016-BD0001	DUP	0	6	in
557	RLC-CU002	SRN-CU002-016	Second Inventory	SRC-CU002-SI000016	Sediment Residual Core Location	736094.22	1615087.57	New York State Plane East (ft) NAD 83	9/5/09 8:37	Core	SRC-CU002-SI000016-BD0001	DUP	0	6	in
558	RLC-CU002	SRN-CU002-016	Second Inventory	SRC-CU002-SI000016	Sediment Residual Core Location	736094.22	1615087.57	New York State Plane East (ft) NAD 83	9/5/09 8:37	Core	SRC-CU002-SI000016-BD0001	DUP	0	6	in
559	RLC-CU002	SRN-CU002-016	Second Inventory	SRC-CU002-SI000016	Sediment Residual Core Location	736094.22	1615087.57	New York State Plane East (ft) NAD 83	9/5/09 8:37	Core	SRC-CU002-SI000016-BD0001	DUP	0	6	in
560	RLC-CU002	SRN-CU002-017	First Residual	SRC-CU002-FR000017	Sediment Residual Core Location	735981.84	1615022.36	New York State Plane East (ft) NAD 83	9/25/09 9:27	Core	SRC-CU002-FR000017-000006	ENV	0	6	in
561	RLC-CU002	SRN-CU002-017	First Residual	SRC-CU002-FR000017	Sediment Residual Core Location	735981.84	1615022.36	New York State Plane East (ft) NAD 83	9/25/09 9:27	Core	SRC-CU002-FR000017-000006	ENV	0	6	in
562	RLC-CU002	SRN-CU002-017	First Residual	SRC-CU002-FR000017	Sediment Residual Core Location	735981.84	1615022.36	New York State Plane East (ft) NAD 83	9/25/09 9:27	Core	SRC-CU002-FR000017-000006	ENV	0	6	in
563	RLC-CU002	SRN-CU002-017	First Residual	SRC-CU002-FR000017	Sediment Residual Core Location	735981.84	1615022.36	New York State Plane East (ft) NAD 83	9/25/09 9:27	Core	SRC-CU002-FR000017-000006	ENV	0	6	in
564	RLC-CU002	SRN-CU002-017	First Residual	SRC-CU002-FR000017	Sediment Residual Core Location	735981.84	1615022.36	New York State Plane East (ft) NAD 83	9/25/09 9:27	Core	SRC-CU002-FR000017-000006	ENV	0	6	in
565	RLC-CU002	SRN-CU002-017	First Residual	SRC-CU002-FR000017	Sediment Residual Core Location	735981.84	1615022.36	New York State Plane East (ft) NAD 83	9/25/09 9:27	Core	SRC-CU002-FR000017-000006	ENV	0	6	in
566	RLC-CU002	SRN-CU002-017	First Residual	SRC-CU002-FR000017	Sediment Residual Core Location	735981.84	1615022.36	New York State Plane East (ft) NAD 83	9/25/09 9:27	Core	SRC-CU002-FR000017-000006	ENV	0	6	in
567	RLC-CU002	SRN-CU002-017	First Residual	SRC-CU002-FR000017	Sediment Residual Core Location	735981.84	1615022.36	New York State Plane East (ft) NAD 83	9/25/09 9:27	Core	SRC-CU002-FR000017-000006	ENV	0	6	in
568	RLC-CU002	SRN-CU002-017	First Residual	SRC-CU002-FR000017	Sediment Residual Core Location	735981.84	1615022.36	New York State Plane East (ft) NAD 83	9/25/09 9:27	Core	SRC-CU002-FR000017-000006	ENV	0	6	in
569	RLC-CU002	SRN-CU002-017	First Residual	SRC-CU002-FR000017	Sediment Residual Core Location	735981.84	1615022.36	New York State Plane East (ft) NAD 83	9/25/09 9:27	Core	SRC-CU002-FR000017-000006	ENV	0	6	in
570	RLC-CU002	SRN-CU002-017	Inventory	SRC-CU002-FI000017	Sediment Residual Core Location	735978.39	1615024.76	New York State Plane East (ft) NAD 83	7/28/09 14:23	Core	SRC-CU002-FI000017-000006	ENV	0	6	in
571	RLC-CU002	SRN-CU002-017	Inventory	SRC-CU002-FI000017	Sediment Residual Core Location	735978.39	1615024.76	New York State Plane East (ft) NAD 83	7/28/09 14:23	Core	SRC-CU002-FI000017-000006	ENV	0	6	in
572	RLC-CU002	SRN-CU002-017	Inventory	SRC-CU002-FI000017	Sediment Residual Core Location	735978.39	1615024.76	New York State Plane East (ft) NAD 83	7/28/09 14:23	Core	SRC-CU002-FI000017-000006	ENV	0	6	in
573	RLC-CU002	SRN-CU002-017	Inventory	SRC-CU002-FI000017	Sediment Residual Core Location	735978.39	1615024.76	New York State Plane East (ft) NAD 83	7/28/09 14:23	Core	SRC-CU002-FI000017-000006	ENV	0	6	in
574	RLC-CU002	SRN-CU002-017	Inventory	SRC-CU002-FI000017	Sediment Residual Core Location	735978.39	1615024.76	New York State Plane East (ft) NAD 83	7/28/09 14:23	Core	SRC-CU002-FI000017-000006	ENV	0	6	in
575	RLC-CU002	SRN-CU002-017	Inventory	SRC-CU002-FI000017	Sediment Residual Core Location	735978.39	1615024.76	New York State Plane East (ft) NAD 83	7/28/09 14:23	Core	SRC-CU002-FI000017-000006	ENV	0	6	in
576	RLC-CU002	SRN-CU002-017	Inventory	SRC-CU002-FI000017	Sediment Residual Core Location	735978.39	1615024.76	New York State Plane East (ft) NAD 83	7/28/09 14:23	Core	SRC-CU002-FI000017-000006	ENV	0	6	in
577	RLC-CU002	SRN-CU002-017	Inventory	SRC-CU002-FI000017	Sediment Residual Core Location	735978.39	1615024.76	New York State Plane East (ft) NAD 83	7/28/09 14:23	Core	SRC-CU002-FI000017-000006	ENV	0	6	in
578	RLC-CU002	SRN-CU002-017	Inventory	SRC-CU002-FI000017	Sediment Residual Core Location	735978.39	1615024.76	New York State Plane East (ft) NAD 83	7/28/09 14:23	Core	SRC-CU002-FI000017-000006	ENV	0	6	in
579	RLC-CU002	SRN-CU002-017	Inventory	SRC-CU002-FI000017	Sediment Residual Core Location	735978.39	1615024.76	New York State Plane East (ft) NAD 83	7/28/09 14:23	Core	SRC-CU002-FI000017-000006	ENV	0	6	in
580	RLC-CU002	SRN-CU002-017	Inventory	SRC-CU002-FI000017	Sediment Residual Core Location	735978.39	1615024.76	New York State Plane East (ft) NAD 83	7/28/09 14:23	Core	SRC-CU002-FI000017-006012	ENV	6	12	in
581	RLC-CU002	SRN-CU002-017	Inventory	SRC-CU002-FI000017	Sediment Residual Core Location	735978.39	1615024.76	New York State Plane East (ft) NAD 83	7/28/09 14:23	Core	SRC-CU002-FI000017-006012	ENV	6	12	in
582	RLC-CU002	SRN-CU002-017	Inventory	SRC-CU002-FI000017	Sediment Residual Core Location	735978.39	1615024.76	New York State Plane East (ft) NAD 83	7/28/09 14:23	Core	SRC-CU002-FI000017-006012	ENV	6	12	in
583	RLC-CU002	SRN-CU002-017	Inventory	SRC-CU002-FI000017	Sediment Residual Core Location	735978.39	1615024.76	New York State Plane East (ft) NAD 83	7/28/09 14:23	Core	SRC-CU002-FI000017-006012	ENV	6	12	in
584	RLC-CU002	SRN-CU002-017	Inventory	SRC-CU002-FI000017	Sediment Residual Core Location	735978.39	1615024.76	New York State Plane East (ft) NAD 83	7/28/09 14:23	Core	SRC-CU002-FI000017-006012	ENV	6	12	in
585	RLC-CU002	SRN-CU002-017	Inventory	SRC-CU002-FI000017	Sediment Residual Core Location	735978.39	1615024.76	New York State Plane East (ft) NAD 83	7/28/09 14:23	Core	SRC-CU002-FI000017-006012	ENV	6	12	in
586	RLC-CU002	SRN-CU002-017	Inventory	SRC-CU002-FI000017	Sediment Residual Core Location	735978.39	1615024.76	New York State Plane East (ft) NAD 83	7/28/09 14:23	Core	SRC-CU002-FI000017-006012	ENV	6	12	in
587	RLC-CU002	SRN-CU002-017	Inventory	SRC-CU002-FI000017	Sediment Residual Core Location	735978.39	1615024.76	New York State Plane East (ft) NAD 83	7/28/09 14:23	Core	SRC-CU002-FI000017-006012	ENV	6	12	in
588	RLC-CU002	SRN-CU002-017	Inventory	SRC-CU002-FI000017	Sediment Residual Core Location	735978.39	1615024.76	New York State Plane East (ft) NAD 83	7/28/09 14:23	Core	SRC-CU002-FI000017-006012	ENV	6	12	in
589	RLC-CU002	SRN-CU002-017	Inventory	SRC-CU002-FI000017	Sediment Residual Core Location	735978.39	1615024.76	New York State Plane East (ft) NAD 83	7/28/09 14:23	Core	SRC-CU002-FI000017-006012	ENV	6	12	in
590	RLC-CU002	SRN-CU002-017	Inventory	SRC-CU002-FI000017	Sediment Residual Core Location	735978.39	1615024.76	New York State Plane East (ft) NAD 83	7/28/09 14:23	Core	SRC-CU002-FI000017-012018	ENV	12	18	in
591	RLC-CU002	SRN-CU002-017	Inventory	SRC-CU002-FI000017	Sediment Residual Core Location	735978.39	1615024.76	New York State Plane East (ft) NAD 83	7/28/09 14:23	Core	SRC-CU002-FI000017-012018	ENV	12	18	in
592	RLC-CU002	SRN-CU002-017	Inventory	SRC-CU002-FI000017	Sediment Residual Core Location	735978.39	1615024.76	New York State Plane East (ft) NAD 83	7/28/09 14:23	Core	SRC-CU002-FI000017-012018	ENV	12	18	in
593	RLC-CU002	SRN-CU002-017	Inventory	SRC-CU002-FI000017	Sediment Residual Core Location	735978.39	1615024.76	New York State Plane East (ft) NAD 83	7/28/09 14:23	Core	SRC-CU002-FI000017-012018	ENV	12	18	in
594	RLC-CU002	SRN-CU002-017	Inventory	SRC-CU002-FI000017	Sediment Residual Core Location	735978.39	1615024.76	New York State Plane East (ft) NAD 83	7/28/09 14:23	Core	SRC-CU002-FI000017-012018	ENV	12	18	in
595	RLC-CU002	SRN-CU002-017	Inventory	SRC-CU002-FI000017	Sediment Residual Core Location	735978.39	1615024.76	New York State Plane East (ft) NAD 83	7/28/09 14:23	Core	SRC-CU002-FI000017-012018	ENV	12	18	in
596	RLC-CU002	SRN-CU002-017	Inventory	SRC-CU002-FI000017	Sediment Residual Core Location	735978.39	1615024.76	New York State Plane East (ft) NAD 83	7/28/09 14:23	Core	SRC-CU002-FI000017-012018	ENV	12	18	in
597	RLC-CU002	SRN-CU002-017	Inventory	SRC-CU002-FI000017	Sediment Residual Core Location	735978.39	1615024.76	New York State Plane East (ft) NAD 83	7/28/09 14:23	Core	SRC-CU002-FI000017-012018	ENV	12	18	in
598	RLC-CU002	SRN-CU002-017	Inventory	SRC-CU002-FI000017	Sediment Residual Core Location	735978.39	1615024.76	New York State Plane East (ft) NAD 83	7/28/09 14:23	Core	SRC-CU002-FI000017-012018	ENV	12	18	in
599	RLC-CU002	SRN-CU002-017	Inventory	SRC-CU002-FI000017	Sediment Residual Core Location	735978.39	1615024.76	New York State Plane East (ft) NAD 83	7/28/09 14:23	Core	SRC-CU002-FI000017-012018	ENV	12	18	in
600	RLC-CU002	SRN-CU002-017	Second Inventory	SRC-CU002-SI000017	Sediment Residual Core Location	735977.99	1615021.43	New York State Plane East (ft) NAD 83	9/4/09 11:43	Core	SRC-CU002-SI000017-000006	ENV	0	6	in
601	RLC-CU002	SRN-CU002-017	Second Inventory	SRC-CU002-SI000017	Sediment Residual Core Location	735977.99	1615021.43	New York State Plane East (ft) NAD 83	9/4/09 11:43	Core	SRC-CU002-SI000017-000006	ENV	0	6	in
602	RLC-CU002	SRN-CU002-017	Second Inventory	SRC-CU002-SI000017	Sediment Residual Core Location	735977.99	1615021.43	New York State Plane East (ft) NAD 83	9/4/09 11:43	Core	SRC-CU002-SI000017-000006	ENV	0	6	in
603	RLC-CU002	SRN-CU002-017	Second Inventory	SRC-CU002-SI000017	Sediment Residual Core Location	735977.99	1615021.43	New York State Plane East (ft) NAD 83	9/4/09 11:43	Core	SRC-CU002-SI000017-000006	ENV	0	6	in

Row ID	sample_name	dup_parent_sample_name	analyte_name	cas_rn	Lab_Reported_Result	Verified_Result	result_unit	Lab_Reported_MDL	Verified_MDL	Lab_Reported_RL	Verified_RL	limit_unit	Lab_Reported_Qualifier	Verified_Qualifier	Detected	Reportable
537	SRC-CU002-FI000016-018024	NULL	Moisture Content	WC002	17	17	%	0.02	0.02	0.02	0.02	%	NULL	NULL	1	1
538	SRC-CU002-FI000016-018024	NULL	Total PCBs	1336-36-3	NULL	NULL	mg/kg	0.0083	0.0083	0.02	0.02	mg/kg	U	U	0	1
539	SRC-CU002-FI000016-018024	NULL	Tri+ PCBs	TRI_PLUS_PCB	0.008134	0.008134	mg/kg	0.0083	0.0083	0.0083	0.0083	mg/kg	NULL	U	0	1
540	SRC-CU002-SI000016-000006	NULL	AROCLOR 1016	12674-11-2	NULL	NULL	mg/kg	0.1	0.1	0.25	0.25	mg/kg	U	U	0	1
541	SRC-CU002-SI000016-000006	NULL	AROCLOR 1221	11104-28-2	6	6	mg/kg	0.1	0.1	0.25	0.25	mg/kg	NULL	NULL	1	1
542	SRC-CU002-SI000016-000006	NULL	AROCLOR 1232	11141-16-5	NULL	NULL	mg/kg	0.1	0.1	0.25	0.25	mg/kg	U	U	0	1
543	SRC-CU002-SI000016-000006	NULL	AROCLOR 1242	53469-21-9	1.4	1.4	mg/kg	0.1	0.1	0.25	0.25	mg/kg	NULL	NULL	1	1
544	SRC-CU002-SI000016-000006	NULL	AROCLOR 1248	12672-29-6	NULL	NULL	mg/kg	0.1	0.1	0.25	0.25	mg/kg	U	U	0	1
545	SRC-CU002-SI000016-000006	NULL	AROCLOR 1254	11097-69-1	NULL	NULL	mg/kg	0.1	0.1	0.25	0.25	mg/kg	U	U	0	1
546	SRC-CU002-SI000016-000006	NULL	AROCLOR 1260	11096-82-5	NULL	NULL	mg/kg	0.1	0.1	0.25	0.25	mg/kg	U	U	0	1
547	SRC-CU002-SI000016-000006	NULL	Moisture Content	WC002	21	21	%	0.019	0.019	0.019	0.019	%	NULL	NULL	1	1
548	SRC-CU002-SI000016-000006	NULL	Total PCBs	1336-36-3	7.4	7.4	mg/kg	0.1	0.1	0.25	0.25	mg/kg	NULL	NULL	1	1
549	SRC-CU002-SI000016-000006	NULL	Tri+ PCBs	TRI_PLUS_PCB	2.1595	2.1595	mg/kg	0.1	0.1	0.1	0.1	mg/kg	NULL	NULL	1	1
550	SRC-CU002-SI000016-BD0001	SRC-CU002-SI000016-000006	AROCLOR 1016	12674-11-2	NULL	NULL	mg/kg	0.16	0.16	0.38	0.38	mg/kg	U	U	0	1
551	SRC-CU002-SI000016-BD0001	SRC-CU002-SI000016-000006	AROCLOR 1221	11104-28-2	6.4	6.4	mg/kg	0.16	0.16	0.38	0.38	mg/kg	NULL	NULL	1	1
552	SRC-CU002-SI000016-BD0001	SRC-CU002-SI000016-000006	AROCLOR 1232	11141-16-5	NULL	NULL	mg/kg	0.16	0.16	0.38	0.38	mg/kg	U	U	0	1
553	SRC-CU002-SI000016-BD0001	SRC-CU002-SI000016-000006	AROCLOR 1242	53469-21-9	1.4	1.4	mg/kg	0.16	0.16	0.38	0.38	mg/kg	NULL	NULL	1	1
554	SRC-CU002-SI000016-BD0001	SRC-CU002-SI000016-000006	AROCLOR 1248	12672-29-6	NULL	NULL	mg/kg	0.16	0.16	0.38	0.38	mg/kg	U	U	0	1
555	SRC-CU002-SI000016-BD0001	SRC-CU002-SI000016-000006	AROCLOR 1254	11097-69-1	NULL	NULL	mg/kg	0.16	0.16	0.38	0.38	mg/kg	U	U	0	1
556	SRC-CU002-SI000016-BD0001	SRC-CU002-SI000016-000006	AROCLOR 1260	11096-82-5	NULL	NULL	mg/kg	0.16	0.16	0.38	0.38	mg/kg	U	U	0	1
557	SRC-CU002-SI000016-BD0001	SRC-CU002-SI000016-000006	Moisture Content	WC002	21	21	%	0.019	0.019	0.019	0.019	%	NULL	NULL	1	1
558	SRC-CU002-SI000016-BD0001	SRC-CU002-SI000016-000006	Total PCBs	1336-36-3	7.8	7.8	mg/kg	0.16	0.16	0.38	0.38	mg/kg	NULL	NULL	1	1
559	SRC-CU002-SI000016-BD0001	SRC-CU002-SI000016-000006	Tri+ PCBs	TRI_PLUS_PCB	2.2428	2.2428	mg/kg	0.16	0.16	0.16	0.16	mg/kg	NULL	NULL	1	1
560	SRC-CU002-FR000017-000006	NULL	AROCLOR 1016	12674-11-2	NULL	NULL	mg/kg	0.0058	0.0058	0.014	0.014	mg/kg	U	U	0	1
561	SRC-CU002-FR000017-000006	NULL	AROCLOR 1221	11104-28-2	0.24	0.24	mg/kg	0.0058	0.0058	0.014	0.014	mg/kg	NULL	NULL	1	1
562	SRC-CU002-FR000017-000006	NULL	AROCLOR 1232	11141-16-5	NULL	NULL	mg/kg	0.0058	0.0058	0.014	0.014	mg/kg	U	U	0	1
563	SRC-CU002-FR000017-000006	NULL	AROCLOR 1242	53469-21-9	0.076	0.076	mg/kg	0.0058	0.0058	0.014	0.014	mg/kg	NULL	NULL	1	1
564	SRC-CU002-FR000017-000006	NULL	AROCLOR 1248	12672-29-6	NULL	NULL	mg/kg	0.0058	0.0058	0.014	0.014	mg/kg	U	U	0	1
565	SRC-CU002-FR000017-000006	NULL	AROCLOR 1254	11097-69-1	NULL	NULL	mg/kg	0.0058	0.0058	0.014	0.014	mg/kg	U	U	0	1
566	SRC-CU002-FR000017-000006	NULL	AROCLOR 1260	11096-82-5	NULL	NULL	mg/kg	0.0058	0.0058	0.014	0.014	mg/kg	U	U	0	1
567	SRC-CU002-FR000017-000006	NULL	Moisture Content	WC002	29	29	%	0.019	0.019	0.019	0.019	%	NULL	NULL	1	1
568	SRC-CU002-FR000017-000006	NULL	Total PCBs	1336-36-3	0.316	0.316	mg/kg	0.0058	0.0058	0.056	0.056	mg/kg	NULL	NULL	1	1
569	SRC-CU002-FR000017-000006	NULL	Tri+ PCBs	TRI_PLUS_PCB	0.105399	0.105399	mg/kg	0.0058	0.0058	0.0058	0.0058	mg/kg	NULL	NULL	1	1
570	SRC-CU002-FI000017-000006	NULL	AROCLOR 1016	12674-11-2	NULL	NULL	mg/kg	0.2	0.2	0.49	0.49	mg/kg	U	U	0	1
571	SRC-CU002-FI000017-000006	NULL	AROCLOR 1221	11104-28-2	8.3	8.3	mg/kg	0.2	0.2	0.49	0.49	mg/kg	NULL	NULL	1	1
572	SRC-CU002-FI000017-000006	NULL	AROCLOR 1232	11141-16-5	NULL	NULL	mg/kg	0.2	0.2	0.49	0.49	mg/kg	U	U	0	1
573	SRC-CU002-FI000017-000006	NULL	AROCLOR 1242	53469-21-9	8.3	8.3	mg/kg	0.2	0.2	0.49	0.49	mg/kg	NULL	NULL	1	1
574	SRC-CU002-FI000017-000006	NULL	AROCLOR 1248	12672-29-6	NULL	NULL	mg/kg	0.2	0.2	0.49	0.49	mg/kg	U	U	0	1
575	SRC-CU002-FI000017-000006	NULL	AROCLOR 1254	11097-69-1	NULL	NULL	mg/kg	0.2	0.2	0.49	0.49	mg/kg	U	U	0	1
576	SRC-CU002-FI000017-000006	NULL	AROCLOR 1260	11096-82-5	NULL	NULL	mg/kg	0.2	0.2	0.49	0.49	mg/kg	U	U	0	1
577	SRC-CU002-FI000017-000006	NULL	Moisture Content	WC002	20	20	%	0.018	0.018	0.018	0.018	%	NULL	NULL	1	1
578	SRC-CU002-FI000017-000006	NULL	Total PCBs	1336-36-3	16.6	16.6	mg/kg	0.2	0.2	0.49	0.49	mg/kg	NULL	NULL	1	1
579	SRC-CU002-FI000017-000006	NULL	Tri+ PCBs	TRI_PLUS_PCB	8.806	8.806	mg/kg	0.2	0.2	0.2	0.2	mg/kg	NULL	NULL	1	1
580	SRC-CU002-FI000017-006012	NULL	AROCLOR 1016	12674-11-2	NULL	NULL	mg/kg	0.0083	0.0083	0.02	0.02	mg/kg	U	UJ	0	1
581	SRC-CU002-FI000017-006012	NULL	AROCLOR 1221	11104-28-2	0.13	0.13	mg/kg	0.0083	0.0083	0.02	0.02	mg/kg	NULL	J	1	1
582	SRC-CU002-FI000017-006012	NULL	AROCLOR 1232	11141-16-5	NULL	NULL	mg/kg	0.0083	0.0083	0.02	0.02	mg/kg	U	UJ	0	1
583	SRC-CU002-FI000017-006012	NULL	AROCLOR 1242	53469-21-9	0.033	0.033	mg/kg	0.0083	0.0083	0.02	0.02	mg/kg	NULL	J	1	1
584	SRC-CU002-FI000017-006012	NULL	AROCLOR 1248	12672-29-6	NULL	NULL	mg/kg	0.0083	0.0083	0.02	0.02	mg/kg	U	UJ	0	1
585	SRC-CU002-FI000017-006012	NULL	AROCLOR 1254	11097-69-1	NULL	NULL	mg/kg	0.0083	0.0083	0.02	0.02	mg/kg	U	UJ	0	1
586	SRC-CU002-FI000017-006012	NULL	AROCLOR 1260	11096-82-5	NULL	NULL	mg/kg	0.0083	0.0083	0.02	0.02	mg/kg	U	UJ	0	1
587	SRC-CU002-FI000017-006012	NULL	Moisture Content	WC002	27	27	%	0.02	0.02	0.02	0.02	%	NULL	NULL	1	1
588	SRC-CU002-FI000017-006012	NULL	Total PCBs	1336-36-3	0.163	0.163	mg/kg	0.0083	0.0083	0.02	0.02	mg/kg	NULL	J	1	1
589	SRC-CU002-FI000017-006012	NULL	Tri+ PCBs	TRI_PLUS_PCB	0.0520065	0.0520065	mg/kg	0.0083	0.0083	0.0083	0.0083	mg/kg	NULL	NULL	1	1
590	SRC-CU002-FI000017-012018	NULL	AROCLOR 1016	12674-11-2	NULL	NULL	mg/kg	0.0083	0.0083	0.02	0.02	mg/kg	U	UJ	0	1
591	SRC-CU002-FI000017-012018	NULL	AROCLOR 1221	11104-28-2	0.15	0.15	mg/kg	0.0083	0.0083	0.02	0.02	mg/kg	NULL	J	1	1
592	SRC-CU002-FI000017-012018	NULL	AROCLOR 1232	11141-16-5	NULL	NULL	mg/kg	0.0083	0.0083	0.02	0.02	mg/kg	U	UJ	0	1
593	SRC-CU002-FI000017-012018	NULL	AROCLOR 1242	53469-21-9	0.0095	0.0095	mg/kg	0.0083	0.0083	0.02	0.02	mg/kg	J	J	1	1
594	SRC-CU002-FI000017-012018	NULL	AROCLOR 1248	12672-29-6	NULL	NULL	mg/kg	0.0083	0.0083	0.02	0.02	mg/kg	U	UJ	0	1
595	SRC-CU002-FI000017-012018	NULL	AROCLOR 1254	11097-69-1	NULL	NULL	mg/kg	0.0083	0.0083	0.02	0.02	mg/kg	U	UJ	0	1
596	SRC-CU002-FI000017-012018	NULL	AROCLOR 1260	11096-82-5	NULL	NULL	mg/kg	0.0083	0.0083	0.02	0.02	mg/kg	U	UJ	0	1
597	SRC-CU002-FI000017-012018	NULL	Moisture Content	WC002	27	27	%	0.018	0.018	0.018	0.018	%	NULL	NULL	1	1
598	SRC-CU002-FI000017-012018	NULL	Total PCBs	1336-36-3	0.1595	0.1595	mg/kg	0.0083	0.0083	0.02	0.02	mg/kg	NULL	J	1	1
599	SRC-CU002-FI000017-012018	NULL	Tri+ PCBs	TRI_PLUS_PCB	0.0334215	0.0334215	mg/kg	0.0083	0.0083	0.0083	0.0083	mg/kg	NULL	NULL	1	1
600	SRC-CU002-SI000017-000006	NULL	AROCLOR 1016	12674-11-2	NULL	NULL	mg/kg	0.36	0.36	0.87	0.87	mg/kg	U	U	0	1
601	SRC-CU002-SI000017-000006	NULL	AROCLOR 1221	11104-28-2	15	15	mg/kg	0.36	0.36	0.87	0.87	mg/kg	NULL	NULL	1	1
602	SRC-CU002-SI000017-000006	NULL	AROCLOR 1232	11141-16-5	NULL	NULL	mg/kg	0.36	0.36	0.87	0.87	mg/kg	U	U	0	1
603	SRC-CU002-SI000017-000006	NULL	AROCLOR 1242	53469-21-9	3.3	3.3	mg/kg	0.36	0.36	0.87	0.87	mg/kg	NULL	NULL	1	1

Row ID	cu_id	node_id	dredge_pass	core_id	location_type	x_coord	y_coord	coord_system	sample_dt	collection_method	sample_name	sample_type	start_depth	end_depth	depth_unit
604	RLC-CU002	SRN-CU002-017	Second Inventory	SRC-CU002-SI000017	Sediment Residual Core Location	735977.99	1615021.43	New York State Plane East (ft) NAD 83	9/4/09 11:43	Core	SRC-CU002-SI000017-000006	ENV	0	6	in
605	RLC-CU002	SRN-CU002-017	Second Inventory	SRC-CU002-SI000017	Sediment Residual Core Location	735977.99	1615021.43	New York State Plane East (ft) NAD 83	9/4/09 11:43	Core	SRC-CU002-SI000017-000006	ENV	0	6	in
606	RLC-CU002	SRN-CU002-017	Second Inventory	SRC-CU002-SI000017	Sediment Residual Core Location	735977.99	1615021.43	New York State Plane East (ft) NAD 83	9/4/09 11:43	Core	SRC-CU002-SI000017-000006	ENV	0	6	in
607	RLC-CU002	SRN-CU002-017	Second Inventory	SRC-CU002-SI000017	Sediment Residual Core Location	735977.99	1615021.43	New York State Plane East (ft) NAD 83	9/4/09 11:43	Core	SRC-CU002-SI000017-000006	ENV	0	6	in
608	RLC-CU002	SRN-CU002-017	Second Inventory	SRC-CU002-SI000017	Sediment Residual Core Location	735977.99	1615021.43	New York State Plane East (ft) NAD 83	9/4/09 11:43	Core	SRC-CU002-SI000017-000006	ENV	0	6	in
609	RLC-CU002	SRN-CU002-017	Second Inventory	SRC-CU002-SI000017	Sediment Residual Core Location	735977.99	1615021.43	New York State Plane East (ft) NAD 83	9/4/09 11:43	Core	SRC-CU002-SI000017-000006	ENV	0	6	in
610	RLC-CU002	SRN-CU002-017	Second Inventory	SRC-CU002-SI000017	Sediment Residual Core Location	735977.99	1615021.43	New York State Plane East (ft) NAD 83	9/4/09 11:43	Core	SRC-CU002-SI000017-006012	ENV	6	12	in
611	RLC-CU002	SRN-CU002-017	Second Inventory	SRC-CU002-SI000017	Sediment Residual Core Location	735977.99	1615021.43	New York State Plane East (ft) NAD 83	9/4/09 11:43	Core	SRC-CU002-SI000017-006012	ENV	6	12	in
612	RLC-CU002	SRN-CU002-017	Second Inventory	SRC-CU002-SI000017	Sediment Residual Core Location	735977.99	1615021.43	New York State Plane East (ft) NAD 83	9/4/09 11:43	Core	SRC-CU002-SI000017-006012	ENV	6	12	in
613	RLC-CU002	SRN-CU002-017	Second Inventory	SRC-CU002-SI000017	Sediment Residual Core Location	735977.99	1615021.43	New York State Plane East (ft) NAD 83	9/4/09 11:43	Core	SRC-CU002-SI000017-006012	ENV	6	12	in
614	RLC-CU002	SRN-CU002-017	Second Inventory	SRC-CU002-SI000017	Sediment Residual Core Location	735977.99	1615021.43	New York State Plane East (ft) NAD 83	9/4/09 11:43	Core	SRC-CU002-SI000017-006012	ENV	6	12	in
615	RLC-CU002	SRN-CU002-017	Second Inventory	SRC-CU002-SI000017	Sediment Residual Core Location	735977.99	1615021.43	New York State Plane East (ft) NAD 83	9/4/09 11:43	Core	SRC-CU002-SI000017-006012	ENV	6	12	in
616	RLC-CU002	SRN-CU002-017	Second Inventory	SRC-CU002-SI000017	Sediment Residual Core Location	735977.99	1615021.43	New York State Plane East (ft) NAD 83	9/4/09 11:43	Core	SRC-CU002-SI000017-006012	ENV	6	12	in
617	RLC-CU002	SRN-CU002-017	Second Inventory	SRC-CU002-SI000017	Sediment Residual Core Location	735977.99	1615021.43	New York State Plane East (ft) NAD 83	9/4/09 11:43	Core	SRC-CU002-SI000017-006012	ENV	6	12	in
618	RLC-CU002	SRN-CU002-017	Second Inventory	SRC-CU002-SI000017	Sediment Residual Core Location	735977.99	1615021.43	New York State Plane East (ft) NAD 83	9/4/09 11:43	Core	SRC-CU002-SI000017-006012	ENV	6	12	in
619	RLC-CU002	SRN-CU002-017	Second Inventory	SRC-CU002-SI000017	Sediment Residual Core Location	735977.99	1615021.43	New York State Plane East (ft) NAD 83	9/4/09 11:43	Core	SRC-CU002-SI000017-006012	ENV	6	12	in
620	RLC-CU002	SRN-CU002-018	First Residual	SRC-CU002-FR000018	Sediment Residual Core Location	736056.3	1615026.98	New York State Plane East (ft) NAD 83	9/25/09 9:40	Core	SRC-CU002-FR000018-000006	ENV	0	6	in
621	RLC-CU002	SRN-CU002-018	First Residual	SRC-CU002-FR000018	Sediment Residual Core Location	736056.3	1615026.98	New York State Plane East (ft) NAD 83	9/25/09 9:40	Core	SRC-CU002-FR000018-000006	ENV	0	6	in
622	RLC-CU002	SRN-CU002-018	First Residual	SRC-CU002-FR000018	Sediment Residual Core Location	736056.3	1615026.98	New York State Plane East (ft) NAD 83	9/25/09 9:40	Core	SRC-CU002-FR000018-000006	ENV	0	6	in
623	RLC-CU002	SRN-CU002-018	First Residual	SRC-CU002-FR000018	Sediment Residual Core Location	736056.3	1615026.98	New York State Plane East (ft) NAD 83	9/25/09 9:40	Core	SRC-CU002-FR000018-000006	ENV	0	6	in
624	RLC-CU002	SRN-CU002-018	First Residual	SRC-CU002-FR000018	Sediment Residual Core Location	736056.3	1615026.98	New York State Plane East (ft) NAD 83	9/25/09 9:40	Core	SRC-CU002-FR000018-000006	ENV	0	6	in
625	RLC-CU002	SRN-CU002-018	First Residual	SRC-CU002-FR000018	Sediment Residual Core Location	736056.3	1615026.98	New York State Plane East (ft) NAD 83	9/25/09 9:40	Core	SRC-CU002-FR000018-000006	ENV	0	6	in
626	RLC-CU002	SRN-CU002-018	First Residual	SRC-CU002-FR000018	Sediment Residual Core Location	736056.3	1615026.98	New York State Plane East (ft) NAD 83	9/25/09 9:40	Core	SRC-CU002-FR000018-000006	ENV	0	6	in
627	RLC-CU002	SRN-CU002-018	First Residual	SRC-CU002-FR000018	Sediment Residual Core Location	736056.3	1615026.98	New York State Plane East (ft) NAD 83	9/25/09 9:40	Core	SRC-CU002-FR000018-000006	ENV	0	6	in
628	RLC-CU002	SRN-CU002-018	First Residual	SRC-CU002-FR000018	Sediment Residual Core Location	736056.3	1615026.98	New York State Plane East (ft) NAD 83	9/25/09 9:40	Core	SRC-CU002-FR000018-000006	ENV	0	6	in
629	RLC-CU002	SRN-CU002-018	First Residual	SRC-CU002-FR000018	Sediment Residual Core Location	736056.3	1615026.98	New York State Plane East (ft) NAD 83	9/25/09 9:40	Core	SRC-CU002-FR000018-000006	ENV	0	6	in
630	RLC-CU002	SRN-CU002-018	Inventory	SRC-CU002-FI000018	Sediment Residual Core Location	736062.67	1615024.22	New York State Plane East (ft) NAD 83	7/28/09 14:51	Core	SRC-CU002-FI000018-000006	ENV	0	6	in
631	RLC-CU002	SRN-CU002-018	Inventory	SRC-CU002-FI000018	Sediment Residual Core Location	736062.67	1615024.22	New York State Plane East (ft) NAD 83	7/28/09 14:51	Core	SRC-CU002-FI000018-000006	ENV	0	6	in
632	RLC-CU002	SRN-CU002-018	Inventory	SRC-CU002-FI000018	Sediment Residual Core Location	736062.67	1615024.22	New York State Plane East (ft) NAD 83	7/28/09 14:51	Core	SRC-CU002-FI000018-000006	ENV	0	6	in
633	RLC-CU002	SRN-CU002-018	Inventory	SRC-CU002-FI000018	Sediment Residual Core Location	736062.67	1615024.22	New York State Plane East (ft) NAD 83	7/28/09 14:51	Core	SRC-CU002-FI000018-000006	ENV	0	6	in
634	RLC-CU002	SRN-CU002-018	Inventory	SRC-CU002-FI000018	Sediment Residual Core Location	736062.67	1615024.22	New York State Plane East (ft) NAD 83	7/28/09 14:51	Core	SRC-CU002-FI000018-000006	ENV	0	6	in
635	RLC-CU002	SRN-CU002-018	Inventory	SRC-CU002-FI000018	Sediment Residual Core Location	736062.67	1615024.22	New York State Plane East (ft) NAD 83	7/28/09 14:51	Core	SRC-CU002-FI000018-000006	ENV	0	6	in
636	RLC-CU002	SRN-CU002-018	Inventory	SRC-CU002-FI000018	Sediment Residual Core Location	736062.67	1615024.22	New York State Plane East (ft) NAD 83	7/28/09 14:51	Core	SRC-CU002-FI000018-000006	ENV	0	6	in
637	RLC-CU002	SRN-CU002-018	Inventory	SRC-CU002-FI000018	Sediment Residual Core Location	736062.67	1615024.22	New York State Plane East (ft) NAD 83	7/28/09 14:51	Core	SRC-CU002-FI000018-000006	ENV	0	6	in
638	RLC-CU002	SRN-CU002-018	Inventory	SRC-CU002-FI000018	Sediment Residual Core Location	736062.67	1615024.22	New York State Plane East (ft) NAD 83	7/28/09 14:51	Core	SRC-CU002-FI000018-000006	ENV	0	6	in
639	RLC-CU002	SRN-CU002-018	Inventory	SRC-CU002-FI000018	Sediment Residual Core Location	736062.67	1615024.22	New York State Plane East (ft) NAD 83	7/28/09 14:51	Core	SRC-CU002-FI000018-000006	ENV	0	6	in
640	RLC-CU002	SRN-CU002-018	Inventory	SRC-CU002-FI000018	Sediment Residual Core Location	736062.67	1615024.22	New York State Plane East (ft) NAD 83	7/28/09 14:51	Core	SRC-CU002-FI000018-006012	ENV	6	12	in
641	RLC-CU002	SRN-CU002-018	Inventory	SRC-CU002-FI000018	Sediment Residual Core Location	736062.67	1615024.22	New York State Plane East (ft) NAD 83	7/28/09 14:51	Core	SRC-CU002-FI000018-006012	ENV	6	12	in
642	RLC-CU002	SRN-CU002-018	Inventory	SRC-CU002-FI000018	Sediment Residual Core Location	736062.67	1615024.22	New York State Plane East (ft) NAD 83	7/28/09 14:51	Core	SRC-CU002-FI000018-006012	ENV	6	12	in
643	RLC-CU002	SRN-CU002-018	Inventory	SRC-CU002-FI000018	Sediment Residual Core Location	736062.67	1615024.22	New York State Plane East (ft) NAD 83	7/28/09 14:51	Core	SRC-CU002-FI000018-006012	ENV	6	12	in
644	RLC-CU002	SRN-CU002-018	Inventory	SRC-CU002-FI000018	Sediment Residual Core Location	736062.67	1615024.22	New York State Plane East (ft) NAD 83	7/28/09 14:51	Core	SRC-CU002-FI000018-006012	ENV	6	12	in
645	RLC-CU002	SRN-CU002-018	Inventory	SRC-CU002-FI000018	Sediment Residual Core Location	736062.67	1615024.22	New York State Plane East (ft) NAD 83	7/28/09 14:51	Core	SRC-CU002-FI000018-006012	ENV	6	12	in
646	RLC-CU002	SRN-CU002-018	Inventory	SRC-CU002-FI000018	Sediment Residual Core Location	736062.67	1615024.22	New York State Plane East (ft) NAD 83	7/28/09 14:51	Core	SRC-CU002-FI000018-006012	ENV	6	12	in
647	RLC-CU002	SRN-CU002-018	Inventory	SRC-CU002-FI000018	Sediment Residual Core Location	736062.67	1615024.22	New York State Plane East (ft) NAD 83	7/28/09 14:51	Core	SRC-CU002-FI000018-006012	ENV	6	12	in
648	RLC-CU002	SRN-CU002-018	Inventory	SRC-CU002-FI000018	Sediment Residual Core Location	736062.67	1615024.22	New York State Plane East (ft) NAD 83	7/28/09 14:51	Core	SRC-CU002-FI000018-006012	ENV	6	12	in
649	RLC-CU002	SRN-CU002-018	Inventory	SRC-CU002-FI000018	Sediment Residual Core Location	736062.67	1615024.22	New York State Plane East (ft) NAD 83	7/28/09 14:51	Core	SRC-CU002-FI000018-006012	ENV	6	12	in
650	RLC-CU002	SRN-CU002-018	Inventory	SRC-CU002-FI000018	Sediment Residual Core Location	736062.67	1615024.22	New York State Plane East (ft) NAD 83	7/28/09 14:51	Core	SRC-CU002-FI000018-012018	ENV	12	18	in
651	RLC-CU002	SRN-CU002-018	Inventory	SRC-CU002-FI000018	Sediment Residual Core Location	736062.67	1615024.22	New York State Plane East (ft) NAD 83	7/28/09 14:51	Core	SRC-CU002-FI000018-012018	ENV	12	18	in
652	RLC-CU002	SRN-CU002-018	Inventory	SRC-CU002-FI000018	Sediment Residual Core Location	736062.67	1615024.22	New York State Plane East (ft) NAD 83	7/28/09 14:51	Core	SRC-CU002-FI000018-012018	ENV	12	18	in
653	RLC-CU002	SRN-CU002-018	Inventory	SRC-CU002-FI000018	Sediment Residual Core Location	736062.67	1615024.22	New York State Plane East (ft) NAD 83	7/28/09 14:51	Core	SRC-CU002-FI000018-012018	ENV	12	18	in
654	RLC-CU002	SRN-CU002-018	Inventory	SRC-CU002-FI000018	Sediment Residual Core Location	736062.67	1615024.22	New York State Plane East (ft) NAD 83	7/28/09 14:51	Core	SRC-CU002-FI000018-012018	ENV	12	18	in
655	RLC-CU002	SRN-CU002-018	Inventory	SRC-CU002-FI000018	Sediment Residual Core Location	736062.67	1615024.22	New York State Plane East (ft) NAD 83	7/28/09 14:51	Core	SRC-CU002-FI000018-012018	ENV	12	18	in
656	RLC-CU002	SRN-CU002-018	Inventory	SRC-CU002-FI000018	Sediment Residual Core Location	736062.67	1615024.22	New York State Plane East (ft) NAD 83	7/28/09 14:51	Core	SRC-CU002-FI000018-012018	ENV	12	18	in
657	RLC-CU002	SRN-CU002-018	Inventory	SRC-CU002-FI000018	Sediment Residual Core Location	736062.67	1615024.22	New York State Plane East (ft) NAD 83	7/28/09 14:51	Core	SRC-CU002-FI000018-012018	ENV	12	18	in
658	RLC-CU002	SRN-CU002-018	Inventory	SRC-CU002-FI000018	Sediment Residual Core Location	736062.67	1615024.22	New York State Plane East (ft) NAD 83	7/28/09 14:51	Core	SRC-CU002-FI000018-012018	ENV	12	18	in
659	RLC-CU002	SRN-CU002-018	Inventory	SRC-CU002-FI000018	Sediment Residual Core Location	736062.67	1615024.22	New York State Plane East (ft) NAD 83	7/28/09 14:51	Core	SRC-CU002-FI000018-012018	ENV	12	18	in
660	RLC-CU002	SRN-CU002-018	Inventory	SRC-CU002-FI000018	Sediment Residual Core Location	736062.67	1615024.22	New York State Plane East (ft) NAD 83	7/28/09 14:51	Core	SRC-CU002-FI000018-018024	ENV	18	24	in
661	RLC-CU002	SRN-CU002-018	Inventory	SRC-CU002-FI000018	Sediment Residual Core Location	736062.67	1615024.22	New York State Plane East (ft) NAD 83	7/28/09 14:51	Core	SRC-CU002-FI000018-018024	ENV	18	24	in
662	RLC-CU002	SRN-CU002-018	Inventory	SRC-CU002-FI000018	Sediment Residual Core Location	736062.67	1615024.22	New York State Plane East (ft) NAD 83	7/28/09 14:51	Core	SRC-CU002-FI000018-018024	ENV	18	24	in
663	RLC-CU002	SRN-CU002-018	Inventory	SRC-CU002-FI000018	Sediment Residual Core Location	736062.67	1615024.22	New York State Plane East (ft) NAD 83	7/28/09 14:51	Core	SRC-CU002-FI000018-018024	ENV	18	24	in
664	RLC-CU002	SRN-CU002-018	Inventory	SRC-CU002-FI000018	Sediment Residual Core Location	736062.67	1615024.22	New York State Plane East (ft) NAD 83	7/28/09 14:51	Core	SRC-CU002-FI000018-018024	ENV	18	24	in
665	RLC-CU002	SRN-CU002-018	Inventory	SRC-CU002-FI000018	Sediment Residual Core Location	736062.67	1615024.22	New York State Plane East (ft) NAD 83	7/28/09 14:51	Core	SRC-CU002-FI000018-018024	ENV	18	24	in
666	RLC-CU002	SRN-CU002-018	Inventory	SRC-CU002-FI000018	Sediment Residual Core Location	736062.67	1615024.22	New York State Plane East (ft) NAD 83	7/28/09 14:51	Core	SRC-CU002-FI000018-018024	ENV	18	24	in
667	RLC-CU002	SRN-CU002-018	Inventory	SRC-CU002-FI000018	Sediment Residual Core Location	736062.67	1615024.22	New York State Plane East (ft) NAD 83	7/28/09 14:51	Core	SRC-CU002-FI000018-018024	ENV	18	24	in
668	RLC-CU002	SRN-CU002-018	Inventory	SRC-CU002-FI000018	Sediment Residual Core Location	736062.67	1615024.22	New York State Plane East (ft) NAD 83	7/28/09 14:51	Core	SRC-CU002-FI000018-018024	ENV	18	24	in
669	RLC-CU002	SRN-CU002-018	Inventory	SRC-CU002-FI000018	Sediment Residual Core Location	736062.67	1615024.22	New York State Plane East (ft) NAD 83	7/28/09 14:51	Core	SRC-CU002-FI000018-018024	ENV	18	24	in
670	RLC-CU002	SRN-CU002-018	Second Inventory	SRC-CU002-SI000018	Sediment Residual Core Location	736059.03	1615026.28	New York State Plane East (ft) NAD 83	9/4/09 11:23	Core	SRC-CU002-SI000018-000006	ENV	0	6	in

Row ID	sample_name	dup_parent_sample_name	analyte_name	cas_rn	Lab_Reported_Result	Verified_Result	result_unit	Lab_Reported_MDL	Verified_MDL	Lab_Reported_RL	Verified_RL	limit_unit	Lab_Reported_Qualifier	Verified_Qualifier	Detected	Reportable
604	SRC-CU002-SI000017-000006	NULL	AROCLOR 1248	12672-29-6	NULL	NULL	mg/kg	0.36	0.36	0.87	0.87	mg/kg	U	U	0	1
605	SRC-CU002-SI000017-000006	NULL	AROCLOR 1254	11097-69-1	NULL	NULL	mg/kg	0.36	0.36	0.87	0.87	mg/kg	U	U	0	1
606	SRC-CU002-SI000017-000006	NULL	AROCLOR 1260	11096-82-5	NULL	NULL	mg/kg	0.36	0.36	0.87	0.87	mg/kg	U	U	0	1
607	SRC-CU002-SI000017-000006	NULL	Moisture Content	WC002	33	33	%	0.019	0.019	0.019	0.019	%	NULL	NULL	1	1
608	SRC-CU002-SI000017-000006	NULL	Total PCBs	1336-36-3	18.3	18.3	mg/kg	0.36	0.36	0.87	0.87	mg/kg	NULL	NULL	1	1
609	SRC-CU002-SI000017-000006	NULL	Tri+ PCBs	TRI_PLUS_PCB	5.2668	5.2668	mg/kg	0.36	0.36	0.36	0.36	mg/kg	NULL	NULL	1	1
610	SRC-CU002-SI000017-006012	NULL	AROCLOR 1016	12674-11-2	NULL	NULL	mg/kg	0.0054	0.0054	0.013	0.013	mg/kg	U	U	0	1
611	SRC-CU002-SI000017-006012	NULL	AROCLOR 1221	11104-28-2	0.042	0.042	mg/kg	0.0054	0.0054	0.013	0.013	mg/kg	NULL	NULL	1	1
612	SRC-CU002-SI000017-006012	NULL	AROCLOR 1232	11141-16-5	NULL	NULL	mg/kg	0.0054	0.0054	0.013	0.013	mg/kg	U	U	0	1
613	SRC-CU002-SI000017-006012	NULL	AROCLOR 1242	53469-21-9	0.017	0.017	mg/kg	0.0054	0.0054	0.013	0.013	mg/kg	NULL	NULL	1	1
614	SRC-CU002-SI000017-006012	NULL	AROCLOR 1248	12672-29-6	NULL	NULL	mg/kg	0.0054	0.0054	0.013	0.013	mg/kg	U	U	0	1
615	SRC-CU002-SI000017-006012	NULL	AROCLOR 1254	11097-69-1	NULL	NULL	mg/kg	0.0054	0.0054	0.013	0.013	mg/kg	U	U	0	1
616	SRC-CU002-SI000017-006012	NULL	AROCLOR 1260	11096-82-5	NULL	NULL	mg/kg	0.0054	0.0054	0.013	0.013	mg/kg	U	U	0	1
617	SRC-CU002-SI000017-006012	NULL	Moisture Content	WC002	24	24	%	0.019	0.019	0.019	0.019	%	NULL	NULL	1	1
618	SRC-CU002-SI000017-006012	NULL	Total PCBs	1336-36-3	0.059	0.059	mg/kg	0.0054	0.0054	0.013	0.013	mg/kg	NULL	NULL	1	1
619	SRC-CU002-SI000017-006012	NULL	Tri+ PCBs	TRI_PLUS_PCB	0.023807	0.023807	mg/kg	0.0054	0.0054	0.0054	0.0054	mg/kg	NULL	NULL	1	1
620	SRC-CU002-FR000018-000006	NULL	AROCLOR 1016	12674-11-2	NULL	NULL	mg/kg	0.051	0.051	0.12	0.12	mg/kg	U	U	0	1
621	SRC-CU002-FR000018-000006	NULL	AROCLOR 1221	11104-28-2	4.4	4.4	mg/kg	0.051	0.051	0.12	0.12	mg/kg	NULL	NULL	1	1
622	SRC-CU002-FR000018-000006	NULL	AROCLOR 1232	11141-16-5	NULL	NULL	mg/kg	0.051	0.051	0.12	0.12	mg/kg	U	U	0	1
623	SRC-CU002-FR000018-000006	NULL	AROCLOR 1242	53469-21-9	1.7	1.7	mg/kg	0.051	0.051	0.12	0.12	mg/kg	NULL	NULL	1	1
624	SRC-CU002-FR000018-000006	NULL	AROCLOR 1248	12672-29-6	NULL	NULL	mg/kg	0.051	0.051	0.12	0.12	mg/kg	U	U	0	1
625	SRC-CU002-FR000018-000006	NULL	AROCLOR 1254	11097-69-1	NULL	NULL	mg/kg	0.051	0.051	0.12	0.12	mg/kg	U	U	0	1
626	SRC-CU002-FR000018-000006	NULL	AROCLOR 1260	11096-82-5	NULL	NULL	mg/kg	0.051	0.051	0.12	0.12	mg/kg	U	U	0	1
627	SRC-CU002-FR000018-000006	NULL	Moisture Content	WC002	20	20	%	0.02	0.02	0.02	0.02	%	NULL	NULL	1	1
628	SRC-CU002-FR000018-000006	NULL	Total PCBs	1336-36-3	6.1	6.1	mg/kg	0.051	0.051	0.49	0.49	mg/kg	NULL	NULL	1	1
629	SRC-CU002-FR000018-000006	NULL	Tri+ PCBs	TRI_PLUS_PCB	2.186205	2.186205	mg/kg	0.051	0.051	0.051	0.051	mg/kg	NULL	NULL	1	1
630	SRC-CU002-FI000018-000006	NULL	AROCLOR 1016	12674-11-2	NULL	NULL	mg/kg	0.15	0.15	0.37	0.37	mg/kg	U	U	0	1
631	SRC-CU002-FI000018-000006	NULL	AROCLOR 1221	11104-28-2	7	7	mg/kg	0.15	0.15	0.37	0.37	mg/kg	NULL	NULL	1	1
632	SRC-CU002-FI000018-000006	NULL	AROCLOR 1232	11141-16-5	NULL	NULL	mg/kg	0.15	0.15	0.37	0.37	mg/kg	U	U	0	1
633	SRC-CU002-FI000018-000006	NULL	AROCLOR 1242	53469-21-9	4	4	mg/kg	0.15	0.15	0.37	0.37	mg/kg	NULL	NULL	1	1
634	SRC-CU002-FI000018-000006	NULL	AROCLOR 1248	12672-29-6	NULL	NULL	mg/kg	0.15	0.15	0.37	0.37	mg/kg	U	U	0	1
635	SRC-CU002-FI000018-000006	NULL	AROCLOR 1254	11097-69-1	NULL	NULL	mg/kg	0.15	0.15	0.37	0.37	mg/kg	U	U	0	1
636	SRC-CU002-FI000018-000006	NULL	AROCLOR 1260	11096-82-5	NULL	NULL	mg/kg	0.15	0.15	0.37	0.37	mg/kg	U	U	0	1
637	SRC-CU002-FI000018-000006	NULL	Moisture Content	WC002	21	21	%	0.02	0.02	0.02	0.02	%	NULL	NULL	1	1
638	SRC-CU002-FI000018-000006	NULL	Total PCBs	1336-36-3	11	11	mg/kg	0.15	0.15	0.37	0.37	mg/kg	NULL	NULL	1	1
639	SRC-CU002-FI000018-000006	NULL	Tri+ PCBs	TRI_PLUS_PCB	4.68825	4.68825	mg/kg	0.15	0.15	0.15	0.15	mg/kg	NULL	NULL	1	1
640	SRC-CU002-FI000018-006012	NULL	AROCLOR 1016	12674-11-2	NULL	NULL	mg/kg	0.017	0.017	0.04	0.04	mg/kg	U	UJ	0	1
641	SRC-CU002-FI000018-006012	NULL	AROCLOR 1221	11104-28-2	0.12	0.12	mg/kg	0.017	0.017	0.04	0.04	mg/kg	NULL	J	1	1
642	SRC-CU002-FI000018-006012	NULL	AROCLOR 1232	11141-16-5	NULL	NULL	mg/kg	0.017	0.017	0.04	0.04	mg/kg	U	UJ	0	1
643	SRC-CU002-FI000018-006012	NULL	AROCLOR 1242	53469-21-9	0.15	0.15	mg/kg	0.017	0.017	0.04	0.04	mg/kg	NULL	J	1	1
644	SRC-CU002-FI000018-006012	NULL	AROCLOR 1248	12672-29-6	NULL	NULL	mg/kg	0.017	0.017	0.04	0.04	mg/kg	U	UJ	0	1
645	SRC-CU002-FI000018-006012	NULL	AROCLOR 1254	11097-69-1	NULL	NULL	mg/kg	0.017	0.017	0.04	0.04	mg/kg	U	UJ	0	1
646	SRC-CU002-FI000018-006012	NULL	AROCLOR 1260	11096-82-5	NULL	NULL	mg/kg	0.017	0.017	0.04	0.04	mg/kg	U	UJ	0	1
647	SRC-CU002-FI000018-006012	NULL	Moisture Content	WC002	16	16	%	0.02	0.02	0.02	0.02	%	NULL	NULL	1	1
648	SRC-CU002-FI000018-006012	NULL	Total PCBs	1336-36-3	0.27	0.27	mg/kg	0.017	0.017	0.04	0.04	mg/kg	NULL	J	1	1
649	SRC-CU002-FI000018-006012	NULL	Tri+ PCBs	TRI_PLUS_PCB	0.161035	0.161035	mg/kg	0.017	0.017	0.017	0.017	mg/kg	NULL	NULL	1	1
650	SRC-CU002-FI000018-012018	NULL	AROCLOR 1016	12674-11-2	NULL	NULL	mg/kg	0.0083	0.0083	0.02	0.02	mg/kg	U	UJ	0	1
651	SRC-CU002-FI000018-012018	NULL	AROCLOR 1221	11104-28-2	0.059	0.059	mg/kg	0.0083	0.0083	0.02	0.02	mg/kg	NULL	J	1	1
652	SRC-CU002-FI000018-012018	NULL	AROCLOR 1232	11141-16-5	NULL	NULL	mg/kg	0.0083	0.0083	0.02	0.02	mg/kg	U	UJ	0	1
653	SRC-CU002-FI000018-012018	NULL	AROCLOR 1242	53469-21-9	NULL	NULL	mg/kg	0.0083	0.0083	0.02	0.02	mg/kg	U	UJ	0	1
654	SRC-CU002-FI000018-012018	NULL	AROCLOR 1248	12672-29-6	NULL	NULL	mg/kg	0.0083	0.0083	0.02	0.02	mg/kg	U	UJ	0	1
655	SRC-CU002-FI000018-012018	NULL	AROCLOR 1254	11097-69-1	NULL	NULL	mg/kg	0.0083	0.0083	0.02	0.02	mg/kg	U	UJ	0	1
656	SRC-CU002-FI000018-012018	NULL	AROCLOR 1260	11096-82-5	NULL	NULL	mg/kg	0.0083	0.0083	0.02	0.02	mg/kg	U	UJ	0	1
657	SRC-CU002-FI000018-012018	NULL	Moisture Content	WC002	20	20	%	0.019	0.019	0.019	0.019	%	NULL	NULL	1	1
658	SRC-CU002-FI000018-012018	NULL	Total PCBs	1336-36-3	0.059	0.059	mg/kg	0.0083	0.0083	0.02	0.02	mg/kg	NULL	J	1	1
659	SRC-CU002-FI000018-012018	NULL	Tri+ PCBs	TRI_PLUS_PCB	0.015813	0.015813	mg/kg	0.0083	0.0083	0.0083	0.0083	mg/kg	NULL	NULL	1	1
660	SRC-CU002-FI000018-018024	NULL	AROCLOR 1016	12674-11-2	NULL	NULL	mg/kg	0.0083	0.0083	0.02	0.02	mg/kg	U	UJ	0	1
661	SRC-CU002-FI000018-018024	NULL	AROCLOR 1221	11104-28-2	0.014	0.014	mg/kg	0.0083	0.0083	0.02	0.02	mg/kg	J	J	1	1
662	SRC-CU002-FI000018-018024	NULL	AROCLOR 1232	11141-16-5	NULL	NULL	mg/kg	0.0083	0.0083	0.02	0.02	mg/kg	U	UJ	0	1
663	SRC-CU002-FI000018-018024	NULL	AROCLOR 1242	53469-21-9	0.01	0.01	mg/kg	0.0083	0.0083	0.02	0.02	mg/kg	J	J	1	1
664	SRC-CU002-FI000018-018024	NULL	AROCLOR 1248	12672-29-6	NULL	NULL	mg/kg	0.0083	0.0083	0.02	0.02	mg/kg	U	UJ	0	1
665	SRC-CU002-FI000018-018024	NULL	AROCLOR 1254	11097-69-1	NULL	NULL	mg/kg	0.0083	0.0083	0.02	0.02	mg/kg	U	UJ	0	1
666	SRC-CU002-FI000018-018024	NULL	AROCLOR 1260	11096-82-5	NULL	NULL	mg/kg	0.0083	0.0083	0.02	0.02	mg/kg	U	UJ	0	1
667	SRC-CU002-FI000018-018024	NULL	Moisture Content	WC002	16	16	%	0.02	0.02	0.02	0.02	%	NULL	NULL	1	1
668	SRC-CU002-FI000018-018024	NULL	Total PCBs	1336-36-3	0.024	0.024	mg/kg	0.0083	0.0083	0.02	0.02	mg/kg	NULL	J	1	1
669	SRC-CU002-FI000018-018024	NULL	Tri+ PCBs	TRI_PLUS_PCB	0.0148365	0.0148365	mg/kg	0.0083	0.0083	0.0083	0.0083	mg/kg	NULL	NULL	1	1
670	SRC-CU002-SI000018-000006	NULL	AROCLOR 1016	12674-11-2	NULL	NULL	mg/kg	0.17	0.17	0.42	0.42	mg/kg	U	U	0	1

Row ID	cu_id	node_id	dredge_pass	core_id	location_type	x_coord	y_coord	coord_system	sample_dt	collection_method	sample_name	sample_type	start_depth	end_depth	depth_unit
671	RLC-CU002	SRN-CU002-018	Second Inventory	SRC-CU002-SI000018	Sediment Residual Core Location	736059.03	1615026.28	New York State Plane East (ft) NAD 83	9/4/09 11:23	Core	SRC-CU002-SI000018-000006	ENV	0	6	in
672	RLC-CU002	SRN-CU002-018	Second Inventory	SRC-CU002-SI000018	Sediment Residual Core Location	736059.03	1615026.28	New York State Plane East (ft) NAD 83	9/4/09 11:23	Core	SRC-CU002-SI000018-000006	ENV	0	6	in
673	RLC-CU002	SRN-CU002-018	Second Inventory	SRC-CU002-SI000018	Sediment Residual Core Location	736059.03	1615026.28	New York State Plane East (ft) NAD 83	9/4/09 11:23	Core	SRC-CU002-SI000018-000006	ENV	0	6	in
674	RLC-CU002	SRN-CU002-018	Second Inventory	SRC-CU002-SI000018	Sediment Residual Core Location	736059.03	1615026.28	New York State Plane East (ft) NAD 83	9/4/09 11:23	Core	SRC-CU002-SI000018-000006	ENV	0	6	in
675	RLC-CU002	SRN-CU002-018	Second Inventory	SRC-CU002-SI000018	Sediment Residual Core Location	736059.03	1615026.28	New York State Plane East (ft) NAD 83	9/4/09 11:23	Core	SRC-CU002-SI000018-000006	ENV	0	6	in
676	RLC-CU002	SRN-CU002-018	Second Inventory	SRC-CU002-SI000018	Sediment Residual Core Location	736059.03	1615026.28	New York State Plane East (ft) NAD 83	9/4/09 11:23	Core	SRC-CU002-SI000018-000006	ENV	0	6	in
677	RLC-CU002	SRN-CU002-018	Second Inventory	SRC-CU002-SI000018	Sediment Residual Core Location	736059.03	1615026.28	New York State Plane East (ft) NAD 83	9/4/09 11:23	Core	SRC-CU002-SI000018-000006	ENV	0	6	in
678	RLC-CU002	SRN-CU002-018	Second Inventory	SRC-CU002-SI000018	Sediment Residual Core Location	736059.03	1615026.28	New York State Plane East (ft) NAD 83	9/4/09 11:23	Core	SRC-CU002-SI000018-000006	ENV	0	6	in
679	RLC-CU002	SRN-CU002-018	Second Inventory	SRC-CU002-SI000018	Sediment Residual Core Location	736059.03	1615026.28	New York State Plane East (ft) NAD 83	9/4/09 11:23	Core	SRC-CU002-SI000018-000006	ENV	0	6	in
680	RLC-CU002	SRN-CU002-018	Second Inventory	SRC-CU002-SI000018	Sediment Residual Core Location	736059.03	1615026.28	New York State Plane East (ft) NAD 83	9/4/09 11:23	Core	SRC-CU002-SI000018-006012	ENV	6	12	in
681	RLC-CU002	SRN-CU002-018	Second Inventory	SRC-CU002-SI000018	Sediment Residual Core Location	736059.03	1615026.28	New York State Plane East (ft) NAD 83	9/4/09 11:23	Core	SRC-CU002-SI000018-006012	ENV	6	12	in
682	RLC-CU002	SRN-CU002-018	Second Inventory	SRC-CU002-SI000018	Sediment Residual Core Location	736059.03	1615026.28	New York State Plane East (ft) NAD 83	9/4/09 11:23	Core	SRC-CU002-SI000018-006012	ENV	6	12	in
683	RLC-CU002	SRN-CU002-018	Second Inventory	SRC-CU002-SI000018	Sediment Residual Core Location	736059.03	1615026.28	New York State Plane East (ft) NAD 83	9/4/09 11:23	Core	SRC-CU002-SI000018-006012	ENV	6	12	in
684	RLC-CU002	SRN-CU002-018	Second Inventory	SRC-CU002-SI000018	Sediment Residual Core Location	736059.03	1615026.28	New York State Plane East (ft) NAD 83	9/4/09 11:23	Core	SRC-CU002-SI000018-006012	ENV	6	12	in
685	RLC-CU002	SRN-CU002-018	Second Inventory	SRC-CU002-SI000018	Sediment Residual Core Location	736059.03	1615026.28	New York State Plane East (ft) NAD 83	9/4/09 11:23	Core	SRC-CU002-SI000018-006012	ENV	6	12	in
686	RLC-CU002	SRN-CU002-018	Second Inventory	SRC-CU002-SI000018	Sediment Residual Core Location	736059.03	1615026.28	New York State Plane East (ft) NAD 83	9/4/09 11:23	Core	SRC-CU002-SI000018-006012	ENV	6	12	in
687	RLC-CU002	SRN-CU002-018	Second Inventory	SRC-CU002-SI000018	Sediment Residual Core Location	736059.03	1615026.28	New York State Plane East (ft) NAD 83	9/4/09 11:23	Core	SRC-CU002-SI000018-006012	ENV	6	12	in
688	RLC-CU002	SRN-CU002-018	Second Inventory	SRC-CU002-SI000018	Sediment Residual Core Location	736059.03	1615026.28	New York State Plane East (ft) NAD 83	9/4/09 11:23	Core	SRC-CU002-SI000018-006012	ENV	6	12	in
689	RLC-CU002	SRN-CU002-018	Second Inventory	SRC-CU002-SI000018	Sediment Residual Core Location	736059.03	1615026.28	New York State Plane East (ft) NAD 83	9/4/09 11:23	Core	SRC-CU002-SI000018-006012	ENV	6	12	in
690	RLC-CU002	SRN-CU002-018	Second Inventory	SRC-CU002-SI000018	Sediment Residual Core Location	736059.03	1615026.28	New York State Plane East (ft) NAD 83	9/4/09 11:23	Core	SRC-CU002-SI000018-012018	ENV	12	18	in
691	RLC-CU002	SRN-CU002-018	Second Inventory	SRC-CU002-SI000018	Sediment Residual Core Location	736059.03	1615026.28	New York State Plane East (ft) NAD 83	9/4/09 11:23	Core	SRC-CU002-SI000018-012018	ENV	12	18	in
692	RLC-CU002	SRN-CU002-018	Second Inventory	SRC-CU002-SI000018	Sediment Residual Core Location	736059.03	1615026.28	New York State Plane East (ft) NAD 83	9/4/09 11:23	Core	SRC-CU002-SI000018-012018	ENV	12	18	in
693	RLC-CU002	SRN-CU002-018	Second Inventory	SRC-CU002-SI000018	Sediment Residual Core Location	736059.03	1615026.28	New York State Plane East (ft) NAD 83	9/4/09 11:23	Core	SRC-CU002-SI000018-012018	ENV	12	18	in
694	RLC-CU002	SRN-CU002-018	Second Inventory	SRC-CU002-SI000018	Sediment Residual Core Location	736059.03	1615026.28	New York State Plane East (ft) NAD 83	9/4/09 11:23	Core	SRC-CU002-SI000018-012018	ENV	12	18	in
695	RLC-CU002	SRN-CU002-018	Second Inventory	SRC-CU002-SI000018	Sediment Residual Core Location	736059.03	1615026.28	New York State Plane East (ft) NAD 83	9/4/09 11:23	Core	SRC-CU002-SI000018-012018	ENV	12	18	in
696	RLC-CU002	SRN-CU002-018	Second Inventory	SRC-CU002-SI000018	Sediment Residual Core Location	736059.03	1615026.28	New York State Plane East (ft) NAD 83	9/4/09 11:23	Core	SRC-CU002-SI000018-012018	ENV	12	18	in
697	RLC-CU002	SRN-CU002-018	Second Inventory	SRC-CU002-SI000018	Sediment Residual Core Location	736059.03	1615026.28	New York State Plane East (ft) NAD 83	9/4/09 11:23	Core	SRC-CU002-SI000018-012018	ENV	12	18	in
698	RLC-CU002	SRN-CU002-018	Second Inventory	SRC-CU002-SI000018	Sediment Residual Core Location	736059.03	1615026.28	New York State Plane East (ft) NAD 83	9/4/09 11:23	Core	SRC-CU002-SI000018-012018	ENV	12	18	in
699	RLC-CU002	SRN-CU002-018	Second Inventory	SRC-CU002-SI000018	Sediment Residual Core Location	736059.03	1615026.28	New York State Plane East (ft) NAD 83	9/4/09 11:23	Core	SRC-CU002-SI000018-012018	ENV	12	18	in
700	RLC-CU002	SRN-CU002-018	Second Inventory	SRC-CU002-SI000018	Sediment Residual Core Location	736059.03	1615026.28	New York State Plane East (ft) NAD 83	9/4/09 11:23	Core	SRC-CU002-SI000018-018024	ENV	18	24	in
701	RLC-CU002	SRN-CU002-018	Second Inventory	SRC-CU002-SI000018	Sediment Residual Core Location	736059.03	1615026.28	New York State Plane East (ft) NAD 83	9/4/09 11:23	Core	SRC-CU002-SI000018-018024	ENV	18	24	in
702	RLC-CU002	SRN-CU002-018	Second Inventory	SRC-CU002-SI000018	Sediment Residual Core Location	736059.03	1615026.28	New York State Plane East (ft) NAD 83	9/4/09 11:23	Core	SRC-CU002-SI000018-018024	ENV	18	24	in
703	RLC-CU002	SRN-CU002-018	Second Inventory	SRC-CU002-SI000018	Sediment Residual Core Location	736059.03	1615026.28	New York State Plane East (ft) NAD 83	9/4/09 11:23	Core	SRC-CU002-SI000018-018024	ENV	18	24	in
704	RLC-CU002	SRN-CU002-018	Second Inventory	SRC-CU002-SI000018	Sediment Residual Core Location	736059.03	1615026.28	New York State Plane East (ft) NAD 83	9/4/09 11:23	Core	SRC-CU002-SI000018-018024	ENV	18	24	in
705	RLC-CU002	SRN-CU002-018	Second Inventory	SRC-CU002-SI000018	Sediment Residual Core Location	736059.03	1615026.28	New York State Plane East (ft) NAD 83	9/4/09 11:23	Core	SRC-CU002-SI000018-018024	ENV	18	24	in
706	RLC-CU002	SRN-CU002-018	Second Inventory	SRC-CU002-SI000018	Sediment Residual Core Location	736059.03	1615026.28	New York State Plane East (ft) NAD 83	9/4/09 11:23	Core	SRC-CU002-SI000018-018024	ENV	18	24	in
707	RLC-CU002	SRN-CU002-018	Second Inventory	SRC-CU002-SI000018	Sediment Residual Core Location	736059.03	1615026.28	New York State Plane East (ft) NAD 83	9/4/09 11:23	Core	SRC-CU002-SI000018-018024	ENV	18	24	in
708	RLC-CU002	SRN-CU002-018	Second Inventory	SRC-CU002-SI000018	Sediment Residual Core Location	736059.03	1615026.28	New York State Plane East (ft) NAD 83	9/4/09 11:23	Core	SRC-CU002-SI000018-018024	ENV	18	24	in
709	RLC-CU002	SRN-CU002-018	Second Inventory	SRC-CU002-SI000018	Sediment Residual Core Location	736059.03	1615026.28	New York State Plane East (ft) NAD 83	9/4/09 11:23	Core	SRC-CU002-SI000018-018024	ENV	18	24	in
710	RLC-CU002	SRN-CU002-019	Inventory	SRC-CU002-FI000019	Sediment Residual Core Location	736143.01	1615031.37	New York State Plane East (ft) NAD 83	7/27/09 14:49	Core	SRC-CU002-FI000019-000006	ENV	0	6	in
711	RLC-CU002	SRN-CU002-019	Inventory	SRC-CU002-FI000019	Sediment Residual Core Location	736143.01	1615031.37	New York State Plane East (ft) NAD 83	7/27/09 14:49	Core	SRC-CU002-FI000019-000006	ENV	0	6	in
712	RLC-CU002	SRN-CU002-019	Inventory	SRC-CU002-FI000019	Sediment Residual Core Location	736143.01	1615031.37	New York State Plane East (ft) NAD 83	7/27/09 14:49	Core	SRC-CU002-FI000019-000006	ENV	0	6	in
713	RLC-CU002	SRN-CU002-019	Inventory	SRC-CU002-FI000019	Sediment Residual Core Location	736143.01	1615031.37	New York State Plane East (ft) NAD 83	7/27/09 14:49	Core	SRC-CU002-FI000019-000006	ENV	0	6	in
714	RLC-CU002	SRN-CU002-019	Inventory	SRC-CU002-FI000019	Sediment Residual Core Location	736143.01	1615031.37	New York State Plane East (ft) NAD 83	7/27/09 14:49	Core	SRC-CU002-FI000019-000006	ENV	0	6	in
715	RLC-CU002	SRN-CU002-019	Inventory	SRC-CU002-FI000019	Sediment Residual Core Location	736143.01	1615031.37	New York State Plane East (ft) NAD 83	7/27/09 14:49	Core	SRC-CU002-FI000019-000006	ENV	0	6	in
716	RLC-CU002	SRN-CU002-019	Inventory	SRC-CU002-FI000019	Sediment Residual Core Location	736143.01	1615031.37	New York State Plane East (ft) NAD 83	7/27/09 14:49	Core	SRC-CU002-FI000019-000006	ENV	0	6	in
717	RLC-CU002	SRN-CU002-019	Inventory	SRC-CU002-FI000019	Sediment Residual Core Location	736143.01	1615031.37	New York State Plane East (ft) NAD 83	7/27/09 14:49	Core	SRC-CU002-FI000019-000006	ENV	0	6	in
718	RLC-CU002	SRN-CU002-019	Inventory	SRC-CU002-FI000019	Sediment Residual Core Location	736143.01	1615031.37	New York State Plane East (ft) NAD 83	7/27/09 14:49	Core	SRC-CU002-FI000019-000006	ENV	0	6	in
719	RLC-CU002	SRN-CU002-019	Inventory	SRC-CU002-FI000019	Sediment Residual Core Location	736143.01	1615031.37	New York State Plane East (ft) NAD 83	7/27/09 14:49	Core	SRC-CU002-FI000019-000006	ENV	0	6	in
720	RLC-CU002	SRN-CU002-019	Inventory	SRC-CU002-FI000019	Sediment Residual Core Location	736143.01	1615031.37	New York State Plane East (ft) NAD 83	7/27/09 14:49	Core	SRC-CU002-FI000019-006012	ENV	6	12	in
721	RLC-CU002	SRN-CU002-019	Inventory	SRC-CU002-FI000019	Sediment Residual Core Location	736143.01	1615031.37	New York State Plane East (ft) NAD 83	7/27/09 14:49	Core	SRC-CU002-FI000019-006012	ENV	6	12	in
722	RLC-CU002	SRN-CU002-019	Inventory	SRC-CU002-FI000019	Sediment Residual Core Location	736143.01	1615031.37	New York State Plane East (ft) NAD 83	7/27/09 14:49	Core	SRC-CU002-FI000019-006012	ENV	6	12	in
723	RLC-CU002	SRN-CU002-019	Inventory	SRC-CU002-FI000019	Sediment Residual Core Location	736143.01	1615031.37	New York State Plane East (ft) NAD 83	7/27/09 14:49	Core	SRC-CU002-FI000019-006012	ENV	6	12	in
724	RLC-CU002	SRN-CU002-019	Inventory	SRC-CU002-FI000019	Sediment Residual Core Location	736143.01	1615031.37	New York State Plane East (ft) NAD 83	7/27/09 14:49	Core	SRC-CU002-FI000019-006012	ENV	6	12	in
725	RLC-CU002	SRN-CU002-019	Inventory	SRC-CU002-FI000019	Sediment Residual Core Location	736143.01	1615031.37	New York State Plane East (ft) NAD 83	7/27/09 14:49	Core	SRC-CU002-FI000019-006012	ENV	6	12	in
726	RLC-CU002	SRN-CU002-019	Inventory	SRC-CU002-FI000019	Sediment Residual Core Location	736143.01	1615031.37	New York State Plane East (ft) NAD 83	7/27/09 14:49	Core	SRC-CU002-FI000019-006012	ENV	6	12	in
727	RLC-CU002	SRN-CU002-019	Inventory	SRC-CU002-FI000019	Sediment Residual Core Location	736143.01	1615031.37	New York State Plane East (ft) NAD 83	7/27/09 14:49	Core	SRC-CU002-FI000019-006012	ENV	6	12	in
728	RLC-CU002	SRN-CU002-019	Inventory	SRC-CU002-FI000019	Sediment Residual Core Location	736143.01	1615031.37	New York State Plane East (ft) NAD 83	7/27/09 14:49	Core	SRC-CU002-FI000019-006012	ENV	6	12	in
729	RLC-CU002	SRN-CU002-019	Inventory	SRC-CU002-FI000019	Sediment Residual Core Location	736143.01	1615031.37	New York State Plane East (ft) NAD 83	7/27/09 14:49	Core	SRC-CU002-FI000019-006012	ENV	6	12	in
730	RLC-CU002	SRN-CU002-019	Inventory	SRC-CU002-FI000019	Sediment Residual Core Location	736143.01	1615031.37	New York State Plane East (ft) NAD 83	7/27/09 14:49	Core	SRC-CU002-FI000019-012018	ENV	12	18	in
731	RLC-CU002	SRN-CU002-019	Inventory	SRC-CU002-FI000019	Sediment Residual Core Location	736143.01	1615031.37	New York State Plane East (ft) NAD 83	7/27/09 14:49	Core	SRC-CU002-FI000019-012018	ENV	12	18	in
732	RLC-CU002	SRN-CU002-019	Inventory	SRC-CU002-FI000019	Sediment Residual Core Location	736143.01	1615031.37	New York State Plane East (ft) NAD 83	7/27/09 14:49	Core	SRC-CU002-FI000019-012018	ENV	12	18	in
733	RLC-CU002	SRN-CU002-019	Inventory	SRC-CU002-FI000019	Sediment Residual Core Location	736143.01	1615031.37	New York State Plane East (ft) NAD 83	7/27/09 14:49	Core	SRC-CU002-FI000019-012018	ENV	12	18	in
734	RLC-CU002	SRN-CU002-019	Inventory	SRC-CU002-FI000019	Sediment Residual Core Location	736143.01	1615031.37	New York State Plane East (ft) NAD 83	7/27/09 14:49	Core	SRC-CU002-FI000019-012018	ENV	12	18	in
735	RLC-CU002	SRN-CU002-019	Inventory	SRC-CU002-FI000019	Sediment Residual Core Location	736143.01	1615031.37	New York State Plane East (ft) NAD 83	7/27/09 14:49	Core	SRC-CU002-FI000019-012018	ENV	12	18	in
736	RLC-CU002	SRN-CU002-019	Inventory	SRC-CU002-FI000019	Sediment Residual Core Location	736143.01	1615031.37	New York State Plane East (ft) NAD 83	7/27/09 14:49	Core	SRC-CU002-FI000019-012018	ENV	12	18	in
737	RLC-CU002	SRN-CU002-019	Inventory	SRC-CU002-FI000019	Sediment Residual Core Location	736143.01	1615031.37	New York State Plane East (ft) NAD 83	7/27/09 14:49	Core	SRC-CU002-FI000019-012018	ENV	12	18	in

Row ID	sample_name	dup_parent_sample_name	analyte_name	cas_rn	Lab_Reported_Result	Verified_Result	result_unit	Lab_Reported_MDL	Verified_MDL	Lab_Reported_RL	Verified_RL	limit_unit	Lab_Reported_Qualifier	Verified_Qualifier	Detected	Reportable
671	SRC-CU002-SI000018-000006	NULL	AROCLOR 1221	11104-28-2	8.8	8.8	mg/kg	0.17	0.17	0.42	0.42	mg/kg	NULL	NULL	1	1
672	SRC-CU002-SI000018-000006	NULL	AROCLOR 1232	11141-16-5	NULL	NULL	mg/kg	0.17	0.17	0.42	0.42	mg/kg	U	U	0	1
673	SRC-CU002-SI000018-000006	NULL	AROCLOR 1242	53469-21-9	3.6	3.6	mg/kg	0.17	0.17	0.42	0.42	mg/kg	NULL	NULL	1	1
674	SRC-CU002-SI000018-000006	NULL	AROCLOR 1248	12672-29-6	NULL	NULL	mg/kg	0.17	0.17	0.42	0.42	mg/kg	U	U	0	1
675	SRC-CU002-SI000018-000006	NULL	AROCLOR 1254	11097-69-1	NULL	NULL	mg/kg	0.17	0.17	0.42	0.42	mg/kg	U	U	0	1
676	SRC-CU002-SI000018-000006	NULL	AROCLOR 1260	11096-82-5	NULL	NULL	mg/kg	0.17	0.17	0.42	0.42	mg/kg	U	U	0	1
677	SRC-CU002-SI000018-000006	NULL	Moisture Content	WC002	30	30	%	0.02	0.02	0.02	0.02	%	NULL	NULL	1	1
678	SRC-CU002-SI000018-000006	NULL	Total PCBs	1336-36-3	12.4	12.4	mg/kg	0.17	0.17	0.42	0.42	mg/kg	NULL	NULL	1	1
679	SRC-CU002-SI000018-000006	NULL	Tri+ PCBs	TRI_PLUS_PCB	4.58535	4.58535	mg/kg	0.17	0.17	0.17	0.17	mg/kg	NULL	NULL	1	1
680	SRC-CU002-SI000018-006012	NULL	AROCLOR 1016	12674-11-2	NULL	NULL	mg/kg	0.06	0.06	0.14	0.14	mg/kg	U	U	0	1
681	SRC-CU002-SI000018-006012	NULL	AROCLOR 1221	11104-28-2	3.2	3.2	mg/kg	0.06	0.06	0.14	0.14	mg/kg	NULL	NULL	1	1
682	SRC-CU002-SI000018-006012	NULL	AROCLOR 1232	11141-16-5	NULL	NULL	mg/kg	0.06	0.06	0.14	0.14	mg/kg	U	U	0	1
683	SRC-CU002-SI000018-006012	NULL	AROCLOR 1242	53469-21-9	0.39	0.39	mg/kg	0.06	0.06	0.14	0.14	mg/kg	NULL	NULL	1	1
684	SRC-CU002-SI000018-006012	NULL	AROCLOR 1248	12672-29-6	NULL	NULL	mg/kg	0.06	0.06	0.14	0.14	mg/kg	U	U	0	1
685	SRC-CU002-SI000018-006012	NULL	AROCLOR 1254	11097-69-1	NULL	NULL	mg/kg	0.06	0.06	0.14	0.14	mg/kg	U	U	0	1
686	SRC-CU002-SI000018-006012	NULL	AROCLOR 1260	11096-82-5	NULL	NULL	mg/kg	0.06	0.06	0.14	0.14	mg/kg	U	U	0	1
687	SRC-CU002-SI000018-006012	NULL	Moisture Content	WC002	32	32	%	0.019	0.019	0.019	0.019	%	NULL	NULL	1	1
688	SRC-CU002-SI000018-006012	NULL	Total PCBs	1336-36-3	3.59	3.59	mg/kg	0.06	0.06	0.14	0.14	mg/kg	NULL	NULL	1	1
689	SRC-CU002-SI000018-006012	NULL	Tri+ PCBs	TRI_PLUS_PCB	0.8302	0.8302	mg/kg	0.06	0.06	0.06	0.06	mg/kg	NULL	NULL	1	1
690	SRC-CU002-SI000018-012018	NULL	AROCLOR 1016	12674-11-2	NULL	NULL	mg/kg	0.041	0.041	0.099	0.099	mg/kg	U	U	0	1
691	SRC-CU002-SI000018-012018	NULL	AROCLOR 1221	11104-28-2	2.1	2.1	mg/kg	0.041	0.041	0.099	0.099	mg/kg	NULL	NULL	1	1
692	SRC-CU002-SI000018-012018	NULL	AROCLOR 1232	11141-16-5	NULL	NULL	mg/kg	0.041	0.041	0.099	0.099	mg/kg	U	U	0	1
693	SRC-CU002-SI000018-012018	NULL	AROCLOR 1242	53469-21-9	1.3	1.3	mg/kg	0.041	0.041	0.099	0.099	mg/kg	NULL	NULL	1	1
694	SRC-CU002-SI000018-012018	NULL	AROCLOR 1248	12672-29-6	NULL	NULL	mg/kg	0.041	0.041	0.099	0.099	mg/kg	U	U	0	1
695	SRC-CU002-SI000018-012018	NULL	AROCLOR 1254	11097-69-1	NULL	NULL	mg/kg	0.041	0.041	0.099	0.099	mg/kg	U	U	0	1
696	SRC-CU002-SI000018-012018	NULL	AROCLOR 1260	11096-82-5	NULL	NULL	mg/kg	0.041	0.041	0.099	0.099	mg/kg	U	U	0	1
697	SRC-CU002-SI000018-012018	NULL	Moisture Content	WC002	22	22	%	0.019	0.019	0.019	0.019	%	NULL	NULL	1	1
698	SRC-CU002-SI000018-012018	NULL	Total PCBs	1336-36-3	3.4	3.4	mg/kg	0.041	0.041	0.099	0.099	mg/kg	NULL	NULL	1	1
699	SRC-CU002-SI000018-012018	NULL	Tri+ PCBs	TRI_PLUS_PCB	1.495655	1.495655	mg/kg	0.041	0.041	0.041	0.041	mg/kg	NULL	NULL	1	1
700	SRC-CU002-SI000018-018024	NULL	AROCLOR 1016	12674-11-2	NULL	NULL	mg/kg	0.0053	0.0053	0.013	0.013	mg/kg	U	U	0	1
701	SRC-CU002-SI000018-018024	NULL	AROCLOR 1221	11104-28-2	NULL	NULL	mg/kg	0.0053	0.0053	0.013	0.013	mg/kg	U	U	0	1
702	SRC-CU002-SI000018-018024	NULL	AROCLOR 1232	11141-16-5	NULL	NULL	mg/kg	0.0053	0.0053	0.013	0.013	mg/kg	U	U	0	1
703	SRC-CU002-SI000018-018024	NULL	AROCLOR 1242	53469-21-9	NULL	NULL	mg/kg	0.0053	0.0053	0.013	0.013	mg/kg	U	U	0	1
704	SRC-CU002-SI000018-018024	NULL	AROCLOR 1248	12672-29-6	NULL	NULL	mg/kg	0.0053	0.0053	0.013	0.013	mg/kg	U	U	0	1
705	SRC-CU002-SI000018-018024	NULL	AROCLOR 1254	11097-69-1	NULL	NULL	mg/kg	0.0053	0.0053	0.013	0.013	mg/kg	U	U	0	1
706	SRC-CU002-SI000018-018024	NULL	AROCLOR 1260	11096-82-5	NULL	NULL	mg/kg	0.0053	0.0053	0.013	0.013	mg/kg	U	U	0	1
707	SRC-CU002-SI000018-018024	NULL	Moisture Content	WC002	25	25	%	0.021	0.021	0.021	0.021	%	NULL	NULL	1	1
708	SRC-CU002-SI000018-018024	NULL	Total PCBs	1336-36-3	NULL	NULL	mg/kg	0.0053	0.0053	0.013	0.013	mg/kg	U	U	0	1
709	SRC-CU002-SI000018-018024	NULL	Tri+ PCBs	TRI_PLUS_PCB	0.005194	0.005194	mg/kg	0.0053	0.0053	0.0053	0.0053	mg/kg	NULL	U	0	1
710	SRC-CU002-FI000019-000006	NULL	AROCLOR 1016	12674-11-2	NULL	NULL	mg/kg	0.19	0.19	0.45	0.45	mg/kg	U	U	0	1
711	SRC-CU002-FI000019-000006	NULL	AROCLOR 1221	11104-28-2	8.1	8.1	mg/kg	0.19	0.19	0.45	0.45	mg/kg	NULL	NULL	1	1
712	SRC-CU002-FI000019-000006	NULL	AROCLOR 1232	11141-16-5	NULL	NULL	mg/kg	0.19	0.19	0.45	0.45	mg/kg	U	U	0	1
713	SRC-CU002-FI000019-000006	NULL	AROCLOR 1242	53469-21-9	1.7	1.7	mg/kg	0.19	0.19	0.45	0.45	mg/kg	NULL	NULL	1	1
714	SRC-CU002-FI000019-000006	NULL	AROCLOR 1248	12672-29-6	NULL	NULL	mg/kg	0.19	0.19	0.45	0.45	mg/kg	U	U	0	1
715	SRC-CU002-FI000019-000006	NULL	AROCLOR 1254	11097-69-1	NULL	NULL	mg/kg	0.19	0.19	0.45	0.45	mg/kg	U	U	0	1
716	SRC-CU002-FI000019-000006	NULL	AROCLOR 1260	11096-82-5	NULL	NULL	mg/kg	0.19	0.19	0.45	0.45	mg/kg	U	U	0	1
717	SRC-CU002-FI000019-000006	NULL	Moisture Content	WC002	33	33	%	0.019	0.019	0.019	0.019	%	NULL	NULL	1	1
718	SRC-CU002-FI000019-000006	NULL	Total PCBs	1336-36-3	9.8	9.8	mg/kg	0.19	0.19	0.45	0.45	mg/kg	NULL	NULL	1	1
719	SRC-CU002-FI000019-000006	NULL	Tri+ PCBs	TRI_PLUS_PCB	2.76745	2.76745	mg/kg	0.19	0.19	0.19	0.19	mg/kg	NULL	NULL	1	1
720	SRC-CU002-FI000019-006012	NULL	AROCLOR 1016	12674-11-2	NULL	NULL	mg/kg	0.017	0.017	0.04	0.04	mg/kg	U	U	0	1
721	SRC-CU002-FI000019-006012	NULL	AROCLOR 1221	11104-28-2	0.47	0.47	mg/kg	0.017	0.017	0.04	0.04	mg/kg	NULL	NULL	1	1
722	SRC-CU002-FI000019-006012	NULL	AROCLOR 1232	11141-16-5	NULL	NULL	mg/kg	0.017	0.017	0.04	0.04	mg/kg	U	U	0	1
723	SRC-CU002-FI000019-006012	NULL	AROCLOR 1242	53469-21-9	0.096	0.096	mg/kg	0.017	0.017	0.04	0.04	mg/kg	NULL	NULL	1	1
724	SRC-CU002-FI000019-006012	NULL	AROCLOR 1248	12672-29-6	NULL	NULL	mg/kg	0.017	0.017	0.04	0.04	mg/kg	U	U	0	1
725	SRC-CU002-FI000019-006012	NULL	AROCLOR 1254	11097-69-1	NULL	NULL	mg/kg	0.017	0.017	0.04	0.04	mg/kg	U	U	0	1
726	SRC-CU002-FI000019-006012	NULL	AROCLOR 1260	11096-82-5	NULL	NULL	mg/kg	0.017	0.017	0.04	0.04	mg/kg	U	U	0	1
727	SRC-CU002-FI000019-006012	NULL	Moisture Content	WC002	25	25	%	0.018	0.018	0.018	0.018	%	NULL	NULL	1	1
728	SRC-CU002-FI000019-006012	NULL	Total PCBs	1336-36-3	0.566	0.566	mg/kg	0.017	0.017	0.04	0.04	mg/kg	NULL	NULL	1	1
729	SRC-CU002-FI000019-006012	NULL	Tri+ PCBs	TRI_PLUS_PCB	0.160895	0.160895	mg/kg	0.017	0.017	0.017	0.017	mg/kg	NULL	NULL	1	1
730	SRC-CU002-FI000019-012018	NULL	AROCLOR 1016	12674-11-2	NULL	NULL	mg/kg	0.0083	0.0083	0.02	0.02	mg/kg	U	U	0	1
731	SRC-CU002-FI000019-012018	NULL	AROCLOR 1221	11104-28-2	NULL	NULL	mg/kg	0.0083	0.0083	0.02	0.02	mg/kg	U	U	0	1
732	SRC-CU002-FI000019-012018	NULL	AROCLOR 1232	11141-16-5	NULL	NULL	mg/kg	0.0083	0.0083	0.02	0.02	mg/kg	U	U	0	1
733	SRC-CU002-FI000019-012018	NULL	AROCLOR 1242	53469-21-9	NULL	NULL	mg/kg	0.0083	0.0083	0.02	0.02	mg/kg	U	U	0	1
734	SRC-CU002-FI000019-012018	NULL	AROCLOR 1248	12672-29-6	NULL	NULL	mg/kg	0.0083	0.0083	0.02	0.02	mg/kg	U	U	0	1
735	SRC-CU002-FI000019-012018	NULL	AROCLOR 1254	11097-69-1	NULL	NULL	mg/kg	0.0083	0.0083	0.02	0.02	mg/kg	U	U	0	1
736	SRC-CU002-FI000019-012018	NULL	AROCLOR 1260	11096-82-5	NULL	NULL	mg/kg	0.0083	0.0083	0.02	0.02	mg/kg	U	U	0	1
737	SRC-CU002-FI000019-012018	NULL	Moisture Content	WC002	18	18	%	0.02	0.02	0.02	0.02	%	NULL	NULL	1	1

Row ID	cu_id	node_id	dredge_pass	core_id	location_type	x_coord	y_coord	coord_system	sample_dt	collection_method	sample_name	sample_type	start_depth	end_depth	depth_unit
738	RLC-CU002	SRN-CU002-019	Inventory	SRC-CU002-FI000019	Sediment Residual Core Location	736143.01	1615031.37	New York State Plane East (ft) NAD 83	7/27/09 14:49	Core	SRC-CU002-FI000019-012018	ENV	12	18	in
739	RLC-CU002	SRN-CU002-019	Inventory	SRC-CU002-FI000019	Sediment Residual Core Location	736143.01	1615031.37	New York State Plane East (ft) NAD 83	7/27/09 14:49	Core	SRC-CU002-FI000019-012018	ENV	12	18	in
740	RLC-CU002	SRN-CU002-019	Inventory	SRC-CU002-FI000019	Sediment Residual Core Location	736143.01	1615031.37	New York State Plane East (ft) NAD 83	7/27/09 14:49	Core	SRC-CU002-FI000019-018024	ENV	18	24	in
741	RLC-CU002	SRN-CU002-019	Inventory	SRC-CU002-FI000019	Sediment Residual Core Location	736143.01	1615031.37	New York State Plane East (ft) NAD 83	7/27/09 14:49	Core	SRC-CU002-FI000019-018024	ENV	18	24	in
742	RLC-CU002	SRN-CU002-019	Inventory	SRC-CU002-FI000019	Sediment Residual Core Location	736143.01	1615031.37	New York State Plane East (ft) NAD 83	7/27/09 14:49	Core	SRC-CU002-FI000019-018024	ENV	18	24	in
743	RLC-CU002	SRN-CU002-019	Inventory	SRC-CU002-FI000019	Sediment Residual Core Location	736143.01	1615031.37	New York State Plane East (ft) NAD 83	7/27/09 14:49	Core	SRC-CU002-FI000019-018024	ENV	18	24	in
744	RLC-CU002	SRN-CU002-019	Inventory	SRC-CU002-FI000019	Sediment Residual Core Location	736143.01	1615031.37	New York State Plane East (ft) NAD 83	7/27/09 14:49	Core	SRC-CU002-FI000019-018024	ENV	18	24	in
745	RLC-CU002	SRN-CU002-019	Inventory	SRC-CU002-FI000019	Sediment Residual Core Location	736143.01	1615031.37	New York State Plane East (ft) NAD 83	7/27/09 14:49	Core	SRC-CU002-FI000019-018024	ENV	18	24	in
746	RLC-CU002	SRN-CU002-019	Inventory	SRC-CU002-FI000019	Sediment Residual Core Location	736143.01	1615031.37	New York State Plane East (ft) NAD 83	7/27/09 14:49	Core	SRC-CU002-FI000019-018024	ENV	18	24	in
747	RLC-CU002	SRN-CU002-019	Inventory	SRC-CU002-FI000019	Sediment Residual Core Location	736143.01	1615031.37	New York State Plane East (ft) NAD 83	7/27/09 14:49	Core	SRC-CU002-FI000019-018024	ENV	18	24	in
748	RLC-CU002	SRN-CU002-019	Inventory	SRC-CU002-FI000019	Sediment Residual Core Location	736143.01	1615031.37	New York State Plane East (ft) NAD 83	7/27/09 14:49	Core	SRC-CU002-FI000019-018024	ENV	18	24	in
749	RLC-CU002	SRN-CU002-019	Inventory	SRC-CU002-FI000019	Sediment Residual Core Location	736143.01	1615031.37	New York State Plane East (ft) NAD 83	7/27/09 14:49	Core	SRC-CU002-FI000019-018024	ENV	18	24	in
750	RLC-CU002	SRN-CU002-019	Second Inventory	SRC-CU002-SI000019	Sediment Residual Core Location	736142.64	1615022.84	New York State Plane East (ft) NAD 83	9/4/09 11:13	Core	SRC-CU002-SI000019-000006	ENV	0	6	in
751	RLC-CU002	SRN-CU002-019	Second Inventory	SRC-CU002-SI000019	Sediment Residual Core Location	736142.64	1615022.84	New York State Plane East (ft) NAD 83	9/4/09 11:13	Core	SRC-CU002-SI000019-000006	ENV	0	6	in
752	RLC-CU002	SRN-CU002-019	Second Inventory	SRC-CU002-SI000019	Sediment Residual Core Location	736142.64	1615022.84	New York State Plane East (ft) NAD 83	9/4/09 11:13	Core	SRC-CU002-SI000019-000006	ENV	0	6	in
753	RLC-CU002	SRN-CU002-019	Second Inventory	SRC-CU002-SI000019	Sediment Residual Core Location	736142.64	1615022.84	New York State Plane East (ft) NAD 83	9/4/09 11:13	Core	SRC-CU002-SI000019-000006	ENV	0	6	in
754	RLC-CU002	SRN-CU002-019	Second Inventory	SRC-CU002-SI000019	Sediment Residual Core Location	736142.64	1615022.84	New York State Plane East (ft) NAD 83	9/4/09 11:13	Core	SRC-CU002-SI000019-000006	ENV	0	6	in
755	RLC-CU002	SRN-CU002-019	Second Inventory	SRC-CU002-SI000019	Sediment Residual Core Location	736142.64	1615022.84	New York State Plane East (ft) NAD 83	9/4/09 11:13	Core	SRC-CU002-SI000019-000006	ENV	0	6	in
756	RLC-CU002	SRN-CU002-019	Second Inventory	SRC-CU002-SI000019	Sediment Residual Core Location	736142.64	1615022.84	New York State Plane East (ft) NAD 83	9/4/09 11:13	Core	SRC-CU002-SI000019-000006	ENV	0	6	in
757	RLC-CU002	SRN-CU002-019	Second Inventory	SRC-CU002-SI000019	Sediment Residual Core Location	736142.64	1615022.84	New York State Plane East (ft) NAD 83	9/4/09 11:13	Core	SRC-CU002-SI000019-000006	ENV	0	6	in
758	RLC-CU002	SRN-CU002-019	Second Inventory	SRC-CU002-SI000019	Sediment Residual Core Location	736142.64	1615022.84	New York State Plane East (ft) NAD 83	9/4/09 11:13	Core	SRC-CU002-SI000019-000006	ENV	0	6	in
759	RLC-CU002	SRN-CU002-019	Second Inventory	SRC-CU002-SI000019	Sediment Residual Core Location	736142.64	1615022.84	New York State Plane East (ft) NAD 83	9/4/09 11:13	Core	SRC-CU002-SI000019-000006	ENV	0	6	in
760	RLC-CU002	SRN-CU002-020	First Residual	SRC-CU002-FR000020	Sediment Residual Core Location	736027.01	1614956.5	New York State Plane East (ft) NAD 83	9/25/09 9:16	Core	SRC-CU002-FR000020-000001	ENV	0	1	in
761	RLC-CU002	SRN-CU002-020	First Residual	SRC-CU002-FR000020	Sediment Residual Core Location	736027.01	1614956.5	New York State Plane East (ft) NAD 83	9/25/09 9:16	Core	SRC-CU002-FR000020-000001	ENV	0	1	in
762	RLC-CU002	SRN-CU002-020	First Residual	SRC-CU002-FR000020	Sediment Residual Core Location	736027.01	1614956.5	New York State Plane East (ft) NAD 83	9/25/09 9:16	Core	SRC-CU002-FR000020-000001	ENV	0	1	in
763	RLC-CU002	SRN-CU002-020	First Residual	SRC-CU002-FR000020	Sediment Residual Core Location	736027.01	1614956.5	New York State Plane East (ft) NAD 83	9/25/09 9:16	Core	SRC-CU002-FR000020-000001	ENV	0	1	in
764	RLC-CU002	SRN-CU002-020	First Residual	SRC-CU002-FR000020	Sediment Residual Core Location	736027.01	1614956.5	New York State Plane East (ft) NAD 83	9/25/09 9:16	Core	SRC-CU002-FR000020-000001	ENV	0	1	in
765	RLC-CU002	SRN-CU002-020	First Residual	SRC-CU002-FR000020	Sediment Residual Core Location	736027.01	1614956.5	New York State Plane East (ft) NAD 83	9/25/09 9:16	Core	SRC-CU002-FR000020-000001	ENV	0	1	in
766	RLC-CU002	SRN-CU002-020	First Residual	SRC-CU002-FR000020	Sediment Residual Core Location	736027.01	1614956.5	New York State Plane East (ft) NAD 83	9/25/09 9:16	Core	SRC-CU002-FR000020-000001	ENV	0	1	in
767	RLC-CU002	SRN-CU002-020	First Residual	SRC-CU002-FR000020	Sediment Residual Core Location	736027.01	1614956.5	New York State Plane East (ft) NAD 83	9/25/09 9:16	Core	SRC-CU002-FR000020-000001	ENV	0	1	in
768	RLC-CU002	SRN-CU002-020	First Residual	SRC-CU002-FR000020	Sediment Residual Core Location	736027.01	1614956.5	New York State Plane East (ft) NAD 83	9/25/09 9:16	Core	SRC-CU002-FR000020-000001	ENV	0	1	in
769	RLC-CU002	SRN-CU002-020	First Residual	SRC-CU002-FR000020	Sediment Residual Core Location	736027.01	1614956.5	New York State Plane East (ft) NAD 83	9/25/09 9:16	Core	SRC-CU002-FR000020-000001	ENV	0	1	in
770	RLC-CU002	SRN-CU002-020	First Residual	SRC-CU002-FR000020	Sediment Residual Core Location	736027.01	1614956.5	New York State Plane East (ft) NAD 83	9/25/09 9:16	Core	SRC-CU002-FR000020-001006	ENV	1	6	in
771	RLC-CU002	SRN-CU002-020	First Residual	SRC-CU002-FR000020	Sediment Residual Core Location	736027.01	1614956.5	New York State Plane East (ft) NAD 83	9/25/09 9:16	Core	SRC-CU002-FR000020-001006	ENV	1	6	in
772	RLC-CU002	SRN-CU002-020	First Residual	SRC-CU002-FR000020	Sediment Residual Core Location	736027.01	1614956.5	New York State Plane East (ft) NAD 83	9/25/09 9:16	Core	SRC-CU002-FR000020-001006	ENV	1	6	in
773	RLC-CU002	SRN-CU002-020	First Residual	SRC-CU002-FR000020	Sediment Residual Core Location	736027.01	1614956.5	New York State Plane East (ft) NAD 83	9/25/09 9:16	Core	SRC-CU002-FR000020-001006	ENV	1	6	in
774	RLC-CU002	SRN-CU002-020	First Residual	SRC-CU002-FR000020	Sediment Residual Core Location	736027.01	1614956.5	New York State Plane East (ft) NAD 83	9/25/09 9:16	Core	SRC-CU002-FR000020-001006	ENV	1	6	in
775	RLC-CU002	SRN-CU002-020	First Residual	SRC-CU002-FR000020	Sediment Residual Core Location	736027.01	1614956.5	New York State Plane East (ft) NAD 83	9/25/09 9:16	Core	SRC-CU002-FR000020-001006	ENV	1	6	in
776	RLC-CU002	SRN-CU002-020	First Residual	SRC-CU002-FR000020	Sediment Residual Core Location	736027.01	1614956.5	New York State Plane East (ft) NAD 83	9/25/09 9:16	Core	SRC-CU002-FR000020-001006	ENV	1	6	in
777	RLC-CU002	SRN-CU002-020	First Residual	SRC-CU002-FR000020	Sediment Residual Core Location	736027.01	1614956.5	New York State Plane East (ft) NAD 83	9/25/09 9:16	Core	SRC-CU002-FR000020-001006	ENV	1	6	in
778	RLC-CU002	SRN-CU002-020	First Residual	SRC-CU002-FR000020	Sediment Residual Core Location	736027.01	1614956.5	New York State Plane East (ft) NAD 83	9/25/09 9:16	Core	SRC-CU002-FR000020-001006	ENV	1	6	in
779	RLC-CU002	SRN-CU002-020	First Residual	SRC-CU002-FR000020	Sediment Residual Core Location	736027.01	1614956.5	New York State Plane East (ft) NAD 83	9/25/09 9:16	Core	SRC-CU002-FR000020-001006	ENV	1	6	in
780	RLC-CU002	SRN-CU002-020	Inventory	SRC-CU002-FI000020	Sediment Residual Core Location	736019.16	1614950.2	New York State Plane East (ft) NAD 83	7/27/09 14:02	Core	SRC-CU002-FI000020-000006	ENV	0	6	in
781	RLC-CU002	SRN-CU002-020	Inventory	SRC-CU002-FI000020	Sediment Residual Core Location	736019.16	1614950.2	New York State Plane East (ft) NAD 83	7/27/09 14:02	Core	SRC-CU002-FI000020-000006	ENV	0	6	in
782	RLC-CU002	SRN-CU002-020	Inventory	SRC-CU002-FI000020	Sediment Residual Core Location	736019.16	1614950.2	New York State Plane East (ft) NAD 83	7/27/09 14:02	Core	SRC-CU002-FI000020-000006	ENV	0	6	in
783	RLC-CU002	SRN-CU002-020	Inventory	SRC-CU002-FI000020	Sediment Residual Core Location	736019.16	1614950.2	New York State Plane East (ft) NAD 83	7/27/09 14:02	Core	SRC-CU002-FI000020-000006	ENV	0	6	in
784	RLC-CU002	SRN-CU002-020	Inventory	SRC-CU002-FI000020	Sediment Residual Core Location	736019.16	1614950.2	New York State Plane East (ft) NAD 83	7/27/09 14:02	Core	SRC-CU002-FI000020-000006	ENV	0	6	in
785	RLC-CU002	SRN-CU002-020	Inventory	SRC-CU002-FI000020	Sediment Residual Core Location	736019.16	1614950.2	New York State Plane East (ft) NAD 83	7/27/09 14:02	Core	SRC-CU002-FI000020-000006	ENV	0	6	in
786	RLC-CU002	SRN-CU002-020	Inventory	SRC-CU002-FI000020	Sediment Residual Core Location	736019.16	1614950.2	New York State Plane East (ft) NAD 83	7/27/09 14:02	Core	SRC-CU002-FI000020-000006	ENV	0	6	in
787	RLC-CU002	SRN-CU002-020	Inventory	SRC-CU002-FI000020	Sediment Residual Core Location	736019.16	1614950.2	New York State Plane East (ft) NAD 83	7/27/09 14:02	Core	SRC-CU002-FI000020-000006	ENV	0	6	in
788	RLC-CU002	SRN-CU002-020	Inventory	SRC-CU002-FI000020	Sediment Residual Core Location	736019.16	1614950.2	New York State Plane East (ft) NAD 83	7/27/09 14:02	Core	SRC-CU002-FI000020-000006	ENV	0	6	in
789	RLC-CU002	SRN-CU002-020	Inventory	SRC-CU002-FI000020	Sediment Residual Core Location	736019.16	1614950.2	New York State Plane East (ft) NAD 83	7/27/09 14:02	Core	SRC-CU002-FI000020-000006	ENV	0	6	in
790	RLC-CU002	SRN-CU002-020	Inventory	SRC-CU002-FI000020	Sediment Residual Core Location	736019.16	1614950.2	New York State Plane East (ft) NAD 83	7/27/09 14:02	Core	SRC-CU002-FI000020-006012	ENV	6	12	in
791	RLC-CU002	SRN-CU002-020	Inventory	SRC-CU002-FI000020	Sediment Residual Core Location	736019.16	1614950.2	New York State Plane East (ft) NAD 83	7/27/09 14:02	Core	SRC-CU002-FI000020-006012	ENV	6	12	in
792	RLC-CU002	SRN-CU002-020	Inventory	SRC-CU002-FI000020	Sediment Residual Core Location	736019.16	1614950.2	New York State Plane East (ft) NAD 83	7/27/09 14:02	Core	SRC-CU002-FI000020-006012	ENV	6	12	in
793	RLC-CU002	SRN-CU002-020	Inventory	SRC-CU002-FI000020	Sediment Residual Core Location	736019.16	1614950.2	New York State Plane East (ft) NAD 83	7/27/09 14:02	Core	SRC-CU002-FI000020-006012	ENV	6	12	in
794	RLC-CU002	SRN-CU002-020	Inventory	SRC-CU002-FI000020	Sediment Residual Core Location	736019.16	1614950.2	New York State Plane East (ft) NAD 83	7/27/09 14:02	Core	SRC-CU002-FI000020-006012	ENV	6	12	in
795	RLC-CU002	SRN-CU002-020	Inventory	SRC-CU002-FI000020	Sediment Residual Core Location	736019.16	1614950.2	New York State Plane East (ft) NAD 83	7/27/09 14:02	Core	SRC-CU002-FI000020-006012	ENV	6	12	in
796	RLC-CU002	SRN-CU002-020	Inventory	SRC-CU002-FI000020	Sediment Residual Core Location	736019.16	1614950.2	New York State Plane East (ft) NAD 83	7/27/09 14:02	Core	SRC-CU002-FI000020-006012	ENV	6	12	in
797	RLC-CU002	SRN-CU002-020	Inventory	SRC-CU002-FI000020	Sediment Residual Core Location	736019.16	1614950.2	New York State Plane East (ft) NAD 83	7/27/09 14:02	Core	SRC-CU002-FI000020-006012	ENV	6	12	in
798	RLC-CU002	SRN-CU002-020	Inventory	SRC-CU002-FI000020	Sediment Residual Core Location	736019.16	1614950.2	New York State Plane East (ft) NAD 83	7/27/09 14:02	Core	SRC-CU002-FI000020-006012	ENV	6	12	in
799	RLC-CU002	SRN-CU002-020	Inventory	SRC-CU002-FI000020	Sediment Residual Core Location	736019.16	1614950.2	New York State Plane East (ft) NAD 83	7/27/09 14:02	Core	SRC-CU002-FI000020-006012	ENV	6	12	in
800	RLC-CU002	SRN-CU002-020	Inventory	SRC-CU002-FI000020	Sediment Residual Core Location	736019.16	1614950.2	New York State Plane East (ft) NAD 83	7/27/09 14:02	Core	SRC-CU002-FI000020-012015	ENV	12	15	in
801	RLC-CU002	SRN-CU002-020	Inventory	SRC-CU002-FI000020	Sediment Residual Core Location	736019.16	1614950.2	New York State Plane East (ft) NAD 83	7/27/09 14:02	Core	SRC-CU002-FI000020-012015	ENV	12	15	in
802	RLC-CU002	SRN-CU002-020	Inventory	SRC-CU002-FI000020	Sediment Residual Core Location	736019.16	1614950.2	New York State Plane East (ft) NAD 83	7/27/09 14:02	Core	SRC-CU002-FI000020-012015	ENV	12	15	in
803	RLC-CU002	SRN-CU002-020	Inventory	SRC-CU002-FI000020	Sediment Residual Core Location	736019.16	1614950.2	New York State Plane East (ft) NAD 83	7/27/09 14:02	Core	SRC-CU002-FI000020-012015	ENV	12	15	in
804	RLC-CU002	SRN-CU002-020	Inventory	SRC-CU002-FI000020	Sediment Residual Core Location	736019.16	1614950.2	New York State Plane East (ft) NAD 83	7/27/09 14:02	Core	SRC-CU002-FI000020-012015	ENV	12	15	in

Row ID	sample_name	dup_parent_sample_name	analyte_name	cas_rn	Lab_Reported_Result	Verified_Result	result_unit	Lab_Reported_MDL	Verified_MDL	Lab_Reported_RL	Verified_RL	limit_unit	Lab_Reported_Qualifier	Verified_Qualifier	Detected	Reportable
738	SRC-CU002-FI000019-012018	NULL	Total PCBs	1336-36-3	NULL	NULL	mg/kg	0.0083	0.0083	0.02	0.02	mg/kg	U	U	0	1
739	SRC-CU002-FI000019-012018	NULL	Tri+ PCBs	TRI_PLUS_PCB	0.008134	0.008134	mg/kg	0.0083	0.0083	0.0083	0.0083	mg/kg	NULL	U	0	1
740	SRC-CU002-FI000019-018024	NULL	AROCLOR 1016	12674-11-2	NULL	NULL	mg/kg	0.0083	0.0083	0.02	0.02	mg/kg	U	U	0	1
741	SRC-CU002-FI000019-018024	NULL	AROCLOR 1221	11104-28-2	0.017	0.017	mg/kg	0.0083	0.0083	0.02	0.02	mg/kg	J	J	1	1
742	SRC-CU002-FI000019-018024	NULL	AROCLOR 1232	11141-16-5	NULL	NULL	mg/kg	0.0083	0.0083	0.02	0.02	mg/kg	U	U	0	1
743	SRC-CU002-FI000019-018024	NULL	AROCLOR 1242	53469-21-9	NULL	NULL	mg/kg	0.0083	0.0083	0.02	0.02	mg/kg	U	U	0	1
744	SRC-CU002-FI000019-018024	NULL	AROCLOR 1248	12672-29-6	NULL	NULL	mg/kg	0.0083	0.0083	0.02	0.02	mg/kg	U	U	0	1
745	SRC-CU002-FI000019-018024	NULL	AROCLOR 1254	11097-69-1	NULL	NULL	mg/kg	0.0083	0.0083	0.02	0.02	mg/kg	U	U	0	1
746	SRC-CU002-FI000019-018024	NULL	AROCLOR 1260	11096-82-5	NULL	NULL	mg/kg	0.0083	0.0083	0.02	0.02	mg/kg	U	U	0	1
747	SRC-CU002-FI000019-018024	NULL	Moisture Content	WC002	19	19	%	0.019	0.019	0.019	0.019	%	NULL	NULL	1	1
748	SRC-CU002-FI000019-018024	NULL	Total PCBs	1336-36-3	0.017	0.017	mg/kg	0.0083	0.0083	0.02	0.02	mg/kg	J	J	1	1
749	SRC-CU002-FI000019-018024	NULL	Tri+ PCBs	TRI_PLUS_PCB	0.009933	0.009933	mg/kg	0.0083	0.0083	0.0083	0.0083	mg/kg	NULL	NULL	1	1
750	SRC-CU002-SI000019-000006	NULL	AROCLOR 1016	12674-11-2	NULL	NULL	mg/kg	0.01	0.01	0.024	0.024	mg/kg	U	U	0	1
751	SRC-CU002-SI000019-000006	NULL	AROCLOR 1221	11104-28-2	0.34	0.34	mg/kg	0.01	0.01	0.024	0.024	mg/kg	NULL	NULL	1	1
752	SRC-CU002-SI000019-000006	NULL	AROCLOR 1232	11141-16-5	NULL	NULL	mg/kg	0.01	0.01	0.024	0.024	mg/kg	U	U	0	1
753	SRC-CU002-SI000019-000006	NULL	AROCLOR 1242	53469-21-9	0.097	0.097	mg/kg	0.01	0.01	0.024	0.024	mg/kg	NULL	NULL	1	1
754	SRC-CU002-SI000019-000006	NULL	AROCLOR 1248	12672-29-6	NULL	NULL	mg/kg	0.01	0.01	0.024	0.024	mg/kg	U	U	0	1
755	SRC-CU002-SI000019-000006	NULL	AROCLOR 1254	11097-69-1	NULL	NULL	mg/kg	0.01	0.01	0.024	0.024	mg/kg	U	U	0	1
756	SRC-CU002-SI000019-000006	NULL	AROCLOR 1260	11096-82-5	NULL	NULL	mg/kg	0.01	0.01	0.024	0.024	mg/kg	U	U	0	1
757	SRC-CU002-SI000019-000006	NULL	Moisture Content	WC002	18	18	%	0.019	0.019	0.019	0.019	%	NULL	NULL	1	1
758	SRC-CU002-SI000019-000006	NULL	Total PCBs	1336-36-3	0.437	0.437	mg/kg	0.01	0.01	0.024	0.024	mg/kg	NULL	NULL	1	1
759	SRC-CU002-SI000019-000006	NULL	Tri+ PCBs	TRI_PLUS_PCB	0.14042	0.14042	mg/kg	0.01	0.01	0.01	0.01	mg/kg	NULL	NULL	1	1
760	SRC-CU002-FR000020-000001	NULL	AROCLOR 1016	12674-11-2	NULL	NULL	mg/kg	0.72	0.72	1.7	1.7	mg/kg	U	U	0	1
761	SRC-CU002-FR000020-000001	NULL	AROCLOR 1221	11104-28-2	55	55	mg/kg	0.72	0.72	1.7	1.7	mg/kg	NULL	NULL	1	1
762	SRC-CU002-FR000020-000001	NULL	AROCLOR 1232	11141-16-5	NULL	NULL	mg/kg	0.72	0.72	1.7	1.7	mg/kg	U	U	0	1
763	SRC-CU002-FR000020-000001	NULL	AROCLOR 1242	53469-21-9	14	14	mg/kg	0.72	0.72	1.7	1.7	mg/kg	NULL	NULL	1	1
764	SRC-CU002-FR000020-000001	NULL	AROCLOR 1248	12672-29-6	NULL	NULL	mg/kg	0.72	0.72	1.7	1.7	mg/kg	U	U	0	1
765	SRC-CU002-FR000020-000001	NULL	AROCLOR 1254	11097-69-1	NULL	NULL	mg/kg	0.72	0.72	1.7	1.7	mg/kg	U	U	0	1
766	SRC-CU002-FR000020-000001	NULL	AROCLOR 1260	11096-82-5	NULL	NULL	mg/kg	0.72	0.72	1.7	1.7	mg/kg	U	U	0	1
767	SRC-CU002-FR000020-000001	NULL	Moisture Content	WC002	43	43	%	0.02	0.02	0.02	0.02	%	NULL	NULL	1	1
768	SRC-CU002-FR000020-000001	NULL	Total PCBs	1336-36-3	69	69	mg/kg	0.72	0.72	6.9	6.9	mg/kg	NULL	NULL	1	1
769	SRC-CU002-FR000020-000001	NULL	Tri+ PCBs	TRI_PLUS_PCB	20.7676	20.7676	mg/kg	0.72	0.72	0.72	0.72	mg/kg	NULL	NULL	1	1
770	SRC-CU002-FR000020-001006	NULL	AROCLOR 1016	12674-11-2	NULL	NULL	mg/kg	0.0051	0.0051	0.012	0.012	mg/kg	U	U	0	1
771	SRC-CU002-FR000020-001006	NULL	AROCLOR 1221	11104-28-2	0.11	0.11	mg/kg	0.0051	0.0051	0.012	0.012	mg/kg	NULL	NULL	1	1
772	SRC-CU002-FR000020-001006	NULL	AROCLOR 1232	11141-16-5	NULL	NULL	mg/kg	0.0051	0.0051	0.012	0.012	mg/kg	U	U	0	1
773	SRC-CU002-FR000020-001006	NULL	AROCLOR 1242	53469-21-9	0.031	0.031	mg/kg	0.0051	0.0051	0.012	0.012	mg/kg	NULL	NULL	1	1
774	SRC-CU002-FR000020-001006	NULL	AROCLOR 1248	12672-29-6	NULL	NULL	mg/kg	0.0051	0.0051	0.012	0.012	mg/kg	U	U	0	1
775	SRC-CU002-FR000020-001006	NULL	AROCLOR 1254	11097-69-1	NULL	NULL	mg/kg	0.0051	0.0051	0.012	0.012	mg/kg	U	U	0	1
776	SRC-CU002-FR000020-001006	NULL	AROCLOR 1260	11096-82-5	NULL	NULL	mg/kg	0.0051	0.0051	0.012	0.012	mg/kg	U	U	0	1
777	SRC-CU002-FR000020-001006	NULL	Moisture Content	WC002	22	22	%	0.02	0.02	0.02	0.02	%	NULL	NULL	1	1
778	SRC-CU002-FR000020-001006	NULL	Total PCBs	1336-36-3	0.141	0.141	mg/kg	0.0051	0.0051	0.049	0.049	mg/kg	NULL	NULL	1	1
779	SRC-CU002-FR000020-001006	NULL	Tri+ PCBs	TRI_PLUS_PCB	0.0459305	0.0459305	mg/kg	0.0051	0.0051	0.0051	0.0051	mg/kg	NULL	NULL	1	1
780	SRC-CU002-FI000020-000006	NULL	AROCLOR 1016	12674-11-2	NULL	NULL	mg/kg	0.34	0.34	0.81	0.81	mg/kg	U	U	0	1
781	SRC-CU002-FI000020-000006	NULL	AROCLOR 1221	11104-28-2	19	19	mg/kg	0.34	0.34	0.81	0.81	mg/kg	NULL	NULL	1	1
782	SRC-CU002-FI000020-000006	NULL	AROCLOR 1232	11141-16-5	NULL	NULL	mg/kg	0.34	0.34	0.81	0.81	mg/kg	U	U	0	1
783	SRC-CU002-FI000020-000006	NULL	AROCLOR 1242	53469-21-9	11	11	mg/kg	0.34	0.34	0.81	0.81	mg/kg	NULL	NULL	1	1
784	SRC-CU002-FI000020-000006	NULL	AROCLOR 1248	12672-29-6	NULL	NULL	mg/kg	0.34	0.34	0.81	0.81	mg/kg	U	U	0	1
785	SRC-CU002-FI000020-000006	NULL	AROCLOR 1254	11097-69-1	NULL	NULL	mg/kg	0.34	0.34	0.81	0.81	mg/kg	U	U	0	1
786	SRC-CU002-FI000020-000006	NULL	AROCLOR 1260	11096-82-5	NULL	NULL	mg/kg	0.34	0.34	0.81	0.81	mg/kg	U	U	0	1
787	SRC-CU002-FI000020-000006	NULL	Moisture Content	WC002	29	29	%	0.018	0.018	0.018	0.018	%	NULL	NULL	1	1
788	SRC-CU002-FI000020-000006	NULL	Total PCBs	1336-36-3	30	30	mg/kg	0.34	0.34	0.81	0.81	mg/kg	NULL	NULL	1	1
789	SRC-CU002-FI000020-000006	NULL	Tri+ PCBs	TRI_PLUS_PCB	12.8247	12.8247	mg/kg	0.34	0.34	0.34	0.34	mg/kg	NULL	NULL	1	1
790	SRC-CU002-FI000020-006012	NULL	AROCLOR 1016	12674-11-2	NULL	NULL	mg/kg	0.5	0.5	1.2	1.2	mg/kg	U	U	0	1
791	SRC-CU002-FI000020-006012	NULL	AROCLOR 1221	11104-28-2	14	14	mg/kg	0.5	0.5	1.2	1.2	mg/kg	NULL	NULL	1	1
792	SRC-CU002-FI000020-006012	NULL	AROCLOR 1232	11141-16-5	NULL	NULL	mg/kg	0.5	0.5	1.2	1.2	mg/kg	U	U	0	1
793	SRC-CU002-FI000020-006012	NULL	AROCLOR 1242	53469-21-9	5.5	5.5	mg/kg	0.5	0.5	1.2	1.2	mg/kg	NULL	NULL	1	1
794	SRC-CU002-FI000020-006012	NULL	AROCLOR 1248	12672-29-6	NULL	NULL	mg/kg	0.5	0.5	1.2	1.2	mg/kg	U	U	0	1
795	SRC-CU002-FI000020-006012	NULL	AROCLOR 1254	11097-69-1	NULL	NULL	mg/kg	0.5	0.5	1.2	1.2	mg/kg	U	U	0	1
796	SRC-CU002-FI000020-006012	NULL	AROCLOR 1260	11096-82-5	NULL	NULL	mg/kg	0.5	0.5	1.2	1.2	mg/kg	U	U	0	1
797	SRC-CU002-FI000020-006012	NULL	Moisture Content	WC002	15	15	%	0.019	0.019	0.019	0.019	%	NULL	NULL	1	1
798	SRC-CU002-FI000020-006012	NULL	Total PCBs	1336-36-3	19.5	19.5	mg/kg	0.5	0.5	1.2	1.2	mg/kg	NULL	NULL	1	1
799	SRC-CU002-FI000020-006012	NULL	Tri+ PCBs	TRI_PLUS_PCB	7.1925	7.1925	mg/kg	0.5	0.5	0.5	0.5	mg/kg	NULL	NULL	1	1
800	SRC-CU002-FI000020-012015	NULL	AROCLOR 1016	12674-11-2	NULL	NULL	mg/kg	1.7	1.7	4	4	mg/kg	U	U	0	1
801	SRC-CU002-FI000020-012015	NULL	AROCLOR 1221	11104-28-2	62	62	mg/kg	1.7	1.7	4	4	mg/kg	NULL	NULL	1	1
802	SRC-CU002-FI000020-012015	NULL	AROCLOR 1232	11141-16-5	NULL	NULL	mg/kg	1.7	1.7	4	4	mg/kg	U	U	0	1
803	SRC-CU002-FI000020-012015	NULL	AROCLOR 1242	53469-21-9	16	16	mg/kg	1.7	1.7	4	4	mg/kg	NULL	NULL	1	1
804	SRC-CU002-FI000020-012015	NULL	AROCLOR 1248	12672-29-6	NULL	NULL	mg/kg	1.7	1.7	4	4	mg/kg	U	U	0	1

Row ID	cu_id	node_id	dredge_pass	core_id	location_type	x_coord	y_coord	coord_system	sample_dt	collection_method	sample_name	sample_type	start_depth	end_depth	depth_unit
805	RLC-CU002	SRN-CU002-020	Inventory	SRC-CU002-FI000020	Sediment Residual Core Location	736019.16	1614950.2	New York State Plane East (ft) NAD 83	7/27/09 14:02	Core	SRC-CU002-FI000020-012015	ENV	12	15	in
806	RLC-CU002	SRN-CU002-020	Inventory	SRC-CU002-FI000020	Sediment Residual Core Location	736019.16	1614950.2	New York State Plane East (ft) NAD 83	7/27/09 14:02	Core	SRC-CU002-FI000020-012015	ENV	12	15	in
807	RLC-CU002	SRN-CU002-020	Inventory	SRC-CU002-FI000020	Sediment Residual Core Location	736019.16	1614950.2	New York State Plane East (ft) NAD 83	7/27/09 14:02	Core	SRC-CU002-FI000020-012015	ENV	12	15	in
808	RLC-CU002	SRN-CU002-020	Inventory	SRC-CU002-FI000020	Sediment Residual Core Location	736019.16	1614950.2	New York State Plane East (ft) NAD 83	7/27/09 14:02	Core	SRC-CU002-FI000020-012015	ENV	12	15	in
809	RLC-CU002	SRN-CU002-020	Inventory	SRC-CU002-FI000020	Sediment Residual Core Location	736019.16	1614950.2	New York State Plane East (ft) NAD 83	7/27/09 14:02	Core	SRC-CU002-FI000020-012015	ENV	12	15	in
810	RLC-CU002	SRN-CU002-020	Inventory	SRC-CU002-FI000020	Sediment Residual Core Location	736019.16	1614950.2	New York State Plane East (ft) NAD 83	7/27/09 14:02	Core	SRC-CU002-FI000020-015018	ENV	15	18	in
811	RLC-CU002	SRN-CU002-020	Inventory	SRC-CU002-FI000020	Sediment Residual Core Location	736019.16	1614950.2	New York State Plane East (ft) NAD 83	7/27/09 14:02	Core	SRC-CU002-FI000020-015018	ENV	15	18	in
812	RLC-CU002	SRN-CU002-020	Inventory	SRC-CU002-FI000020	Sediment Residual Core Location	736019.16	1614950.2	New York State Plane East (ft) NAD 83	7/27/09 14:02	Core	SRC-CU002-FI000020-015018	ENV	15	18	in
813	RLC-CU002	SRN-CU002-020	Inventory	SRC-CU002-FI000020	Sediment Residual Core Location	736019.16	1614950.2	New York State Plane East (ft) NAD 83	7/27/09 14:02	Core	SRC-CU002-FI000020-015018	ENV	15	18	in
814	RLC-CU002	SRN-CU002-020	Inventory	SRC-CU002-FI000020	Sediment Residual Core Location	736019.16	1614950.2	New York State Plane East (ft) NAD 83	7/27/09 14:02	Core	SRC-CU002-FI000020-015018	ENV	15	18	in
815	RLC-CU002	SRN-CU002-020	Inventory	SRC-CU002-FI000020	Sediment Residual Core Location	736019.16	1614950.2	New York State Plane East (ft) NAD 83	7/27/09 14:02	Core	SRC-CU002-FI000020-015018	ENV	15	18	in
816	RLC-CU002	SRN-CU002-020	Inventory	SRC-CU002-FI000020	Sediment Residual Core Location	736019.16	1614950.2	New York State Plane East (ft) NAD 83	7/27/09 14:02	Core	SRC-CU002-FI000020-015018	ENV	15	18	in
817	RLC-CU002	SRN-CU002-020	Inventory	SRC-CU002-FI000020	Sediment Residual Core Location	736019.16	1614950.2	New York State Plane East (ft) NAD 83	7/27/09 14:02	Core	SRC-CU002-FI000020-015018	ENV	15	18	in
818	RLC-CU002	SRN-CU002-020	Inventory	SRC-CU002-FI000020	Sediment Residual Core Location	736019.16	1614950.2	New York State Plane East (ft) NAD 83	7/27/09 14:02	Core	SRC-CU002-FI000020-015018	ENV	15	18	in
819	RLC-CU002	SRN-CU002-020	Inventory	SRC-CU002-FI000020	Sediment Residual Core Location	736019.16	1614950.2	New York State Plane East (ft) NAD 83	7/27/09 14:02	Core	SRC-CU002-FI000020-015018	ENV	15	18	in
820	RLC-CU002	SRN-CU002-020	Inventory	SRC-CU002-FI000020	Sediment Residual Core Location	736019.16	1614950.2	New York State Plane East (ft) NAD 83	7/27/09 14:02	Core	SRC-CU002-FI000020-018024	ENV	18	24	in
821	RLC-CU002	SRN-CU002-020	Inventory	SRC-CU002-FI000020	Sediment Residual Core Location	736019.16	1614950.2	New York State Plane East (ft) NAD 83	7/27/09 14:02	Core	SRC-CU002-FI000020-018024	ENV	18	24	in
822	RLC-CU002	SRN-CU002-020	Inventory	SRC-CU002-FI000020	Sediment Residual Core Location	736019.16	1614950.2	New York State Plane East (ft) NAD 83	7/27/09 14:02	Core	SRC-CU002-FI000020-018024	ENV	18	24	in
823	RLC-CU002	SRN-CU002-020	Inventory	SRC-CU002-FI000020	Sediment Residual Core Location	736019.16	1614950.2	New York State Plane East (ft) NAD 83	7/27/09 14:02	Core	SRC-CU002-FI000020-018024	ENV	18	24	in
824	RLC-CU002	SRN-CU002-020	Inventory	SRC-CU002-FI000020	Sediment Residual Core Location	736019.16	1614950.2	New York State Plane East (ft) NAD 83	7/27/09 14:02	Core	SRC-CU002-FI000020-018024	ENV	18	24	in
825	RLC-CU002	SRN-CU002-020	Inventory	SRC-CU002-FI000020	Sediment Residual Core Location	736019.16	1614950.2	New York State Plane East (ft) NAD 83	7/27/09 14:02	Core	SRC-CU002-FI000020-018024	ENV	18	24	in
826	RLC-CU002	SRN-CU002-020	Inventory	SRC-CU002-FI000020	Sediment Residual Core Location	736019.16	1614950.2	New York State Plane East (ft) NAD 83	7/27/09 14:02	Core	SRC-CU002-FI000020-018024	ENV	18	24	in
827	RLC-CU002	SRN-CU002-020	Inventory	SRC-CU002-FI000020	Sediment Residual Core Location	736019.16	1614950.2	New York State Plane East (ft) NAD 83	7/27/09 14:02	Core	SRC-CU002-FI000020-018024	ENV	18	24	in
828	RLC-CU002	SRN-CU002-020	Inventory	SRC-CU002-FI000020	Sediment Residual Core Location	736019.16	1614950.2	New York State Plane East (ft) NAD 83	7/27/09 14:02	Core	SRC-CU002-FI000020-018024	ENV	18	24	in
829	RLC-CU002	SRN-CU002-020	Inventory	SRC-CU002-FI000020	Sediment Residual Core Location	736019.16	1614950.2	New York State Plane East (ft) NAD 83	7/27/09 14:02	Core	SRC-CU002-FI000020-018024	ENV	18	24	in
830	RLC-CU002	SRN-CU002-020	Second Inventory	SRC-CU002-SI000020	Sediment Residual Core Location	736013.29	1614952.99	New York State Plane East (ft) NAD 83	9/3/09 15:54	Core	SRC-CU002-SI000020-000006	ENV	0	6	in
831	RLC-CU002	SRN-CU002-020	Second Inventory	SRC-CU002-SI000020	Sediment Residual Core Location	736013.29	1614952.99	New York State Plane East (ft) NAD 83	9/3/09 15:54	Core	SRC-CU002-SI000020-000006	ENV	0	6	in
832	RLC-CU002	SRN-CU002-020	Second Inventory	SRC-CU002-SI000020	Sediment Residual Core Location	736013.29	1614952.99	New York State Plane East (ft) NAD 83	9/3/09 15:54	Core	SRC-CU002-SI000020-000006	ENV	0	6	in
833	RLC-CU002	SRN-CU002-020	Second Inventory	SRC-CU002-SI000020	Sediment Residual Core Location	736013.29	1614952.99	New York State Plane East (ft) NAD 83	9/3/09 15:54	Core	SRC-CU002-SI000020-000006	ENV	0	6	in
834	RLC-CU002	SRN-CU002-020	Second Inventory	SRC-CU002-SI000020	Sediment Residual Core Location	736013.29	1614952.99	New York State Plane East (ft) NAD 83	9/3/09 15:54	Core	SRC-CU002-SI000020-000006	ENV	0	6	in
835	RLC-CU002	SRN-CU002-020	Second Inventory	SRC-CU002-SI000020	Sediment Residual Core Location	736013.29	1614952.99	New York State Plane East (ft) NAD 83	9/3/09 15:54	Core	SRC-CU002-SI000020-000006	ENV	0	6	in
836	RLC-CU002	SRN-CU002-020	Second Inventory	SRC-CU002-SI000020	Sediment Residual Core Location	736013.29	1614952.99	New York State Plane East (ft) NAD 83	9/3/09 15:54	Core	SRC-CU002-SI000020-000006	ENV	0	6	in
837	RLC-CU002	SRN-CU002-020	Second Inventory	SRC-CU002-SI000020	Sediment Residual Core Location	736013.29	1614952.99	New York State Plane East (ft) NAD 83	9/3/09 15:54	Core	SRC-CU002-SI000020-000006	ENV	0	6	in
838	RLC-CU002	SRN-CU002-020	Second Inventory	SRC-CU002-SI000020	Sediment Residual Core Location	736013.29	1614952.99	New York State Plane East (ft) NAD 83	9/3/09 15:54	Core	SRC-CU002-SI000020-000006	ENV	0	6	in
839	RLC-CU002	SRN-CU002-020	Second Inventory	SRC-CU002-SI000020	Sediment Residual Core Location	736013.29	1614952.99	New York State Plane East (ft) NAD 83	9/3/09 15:54	Core	SRC-CU002-SI000020-000006	ENV	0	6	in
840	RLC-CU002	SRN-CU002-020	Second Inventory	SRC-CU002-SI000020	Sediment Residual Core Location	736013.29	1614952.99	New York State Plane East (ft) NAD 83	9/3/09 15:54	Core	SRC-CU002-SI000020-006012	ENV	6	12	in
841	RLC-CU002	SRN-CU002-020	Second Inventory	SRC-CU002-SI000020	Sediment Residual Core Location	736013.29	1614952.99	New York State Plane East (ft) NAD 83	9/3/09 15:54	Core	SRC-CU002-SI000020-006012	ENV	6	12	in
842	RLC-CU002	SRN-CU002-020	Second Inventory	SRC-CU002-SI000020	Sediment Residual Core Location	736013.29	1614952.99	New York State Plane East (ft) NAD 83	9/3/09 15:54	Core	SRC-CU002-SI000020-006012	ENV	6	12	in
843	RLC-CU002	SRN-CU002-020	Second Inventory	SRC-CU002-SI000020	Sediment Residual Core Location	736013.29	1614952.99	New York State Plane East (ft) NAD 83	9/3/09 15:54	Core	SRC-CU002-SI000020-006012	ENV	6	12	in
844	RLC-CU002	SRN-CU002-020	Second Inventory	SRC-CU002-SI000020	Sediment Residual Core Location	736013.29	1614952.99	New York State Plane East (ft) NAD 83	9/3/09 15:54	Core	SRC-CU002-SI000020-006012	ENV	6	12	in
845	RLC-CU002	SRN-CU002-020	Second Inventory	SRC-CU002-SI000020	Sediment Residual Core Location	736013.29	1614952.99	New York State Plane East (ft) NAD 83	9/3/09 15:54	Core	SRC-CU002-SI000020-006012	ENV	6	12	in
846	RLC-CU002	SRN-CU002-020	Second Inventory	SRC-CU002-SI000020	Sediment Residual Core Location	736013.29	1614952.99	New York State Plane East (ft) NAD 83	9/3/09 15:54	Core	SRC-CU002-SI000020-006012	ENV	6	12	in
847	RLC-CU002	SRN-CU002-020	Second Inventory	SRC-CU002-SI000020	Sediment Residual Core Location	736013.29	1614952.99	New York State Plane East (ft) NAD 83	9/3/09 15:54	Core	SRC-CU002-SI000020-006012	ENV	6	12	in
848	RLC-CU002	SRN-CU002-020	Second Inventory	SRC-CU002-SI000020	Sediment Residual Core Location	736013.29	1614952.99	New York State Plane East (ft) NAD 83	9/3/09 15:54	Core	SRC-CU002-SI000020-006012	ENV	6	12	in
849	RLC-CU002	SRN-CU002-020	Second Inventory	SRC-CU002-SI000020	Sediment Residual Core Location	736013.29	1614952.99	New York State Plane East (ft) NAD 83	9/3/09 15:54	Core	SRC-CU002-SI000020-006012	ENV	6	12	in
850	RLC-CU002	SRN-CU002-020	Second Inventory	SRC-CU002-SI000020	Sediment Residual Core Location	736013.29	1614952.99	New York State Plane East (ft) NAD 83	9/3/09 15:54	Core	SRC-CU002-SI000020-012018	ENV	12	18	in
851	RLC-CU002	SRN-CU002-020	Second Inventory	SRC-CU002-SI000020	Sediment Residual Core Location	736013.29	1614952.99	New York State Plane East (ft) NAD 83	9/3/09 15:54	Core	SRC-CU002-SI000020-012018	ENV	12	18	in
852	RLC-CU002	SRN-CU002-020	Second Inventory	SRC-CU002-SI000020	Sediment Residual Core Location	736013.29	1614952.99	New York State Plane East (ft) NAD 83	9/3/09 15:54	Core	SRC-CU002-SI000020-012018	ENV	12	18	in
853	RLC-CU002	SRN-CU002-020	Second Inventory	SRC-CU002-SI000020	Sediment Residual Core Location	736013.29	1614952.99	New York State Plane East (ft) NAD 83	9/3/09 15:54	Core	SRC-CU002-SI000020-012018	ENV	12	18	in
854	RLC-CU002	SRN-CU002-020	Second Inventory	SRC-CU002-SI000020	Sediment Residual Core Location	736013.29	1614952.99	New York State Plane East (ft) NAD 83	9/3/09 15:54	Core	SRC-CU002-SI000020-012018	ENV	12	18	in
855	RLC-CU002	SRN-CU002-020	Second Inventory	SRC-CU002-SI000020	Sediment Residual Core Location	736013.29	1614952.99	New York State Plane East (ft) NAD 83	9/3/09 15:54	Core	SRC-CU002-SI000020-012018	ENV	12	18	in
856	RLC-CU002	SRN-CU002-020	Second Inventory	SRC-CU002-SI000020	Sediment Residual Core Location	736013.29	1614952.99	New York State Plane East (ft) NAD 83	9/3/09 15:54	Core	SRC-CU002-SI000020-012018	ENV	12	18	in
857	RLC-CU002	SRN-CU002-020	Second Inventory	SRC-CU002-SI000020	Sediment Residual Core Location	736013.29	1614952.99	New York State Plane East (ft) NAD 83	9/3/09 15:54	Core	SRC-CU002-SI000020-012018	ENV	12	18	in
858	RLC-CU002	SRN-CU002-020	Second Inventory	SRC-CU002-SI000020	Sediment Residual Core Location	736013.29	1614952.99	New York State Plane East (ft) NAD 83	9/3/09 15:54	Core	SRC-CU002-SI000020-012018	ENV	12	18	in
859	RLC-CU002	SRN-CU002-020	Second Inventory	SRC-CU002-SI000020	Sediment Residual Core Location	736013.29	1614952.99	New York State Plane East (ft) NAD 83	9/3/09 15:54	Core	SRC-CU002-SI000020-012018	ENV	12	18	in
860	RLC-CU002	SRN-CU002-021	Inventory	SRC-CU002-FI000021	Sediment Residual Core Location	736095.1	1614952.9	New York State Plane East (ft) NAD 83	7/27/09 14:19	Core	SRC-CU002-FI000021-000006	ENV	0	6	in
861	RLC-CU002	SRN-CU002-021	Inventory	SRC-CU002-FI000021	Sediment Residual Core Location	736095.1	1614952.9	New York State Plane East (ft) NAD 83	7/27/09 14:19	Core	SRC-CU002-FI000021-000006	ENV	0	6	in
862	RLC-CU002	SRN-CU002-021	Inventory	SRC-CU002-FI000021	Sediment Residual Core Location	736095.1	1614952.9	New York State Plane East (ft) NAD 83	7/27/09 14:19	Core	SRC-CU002-FI000021-000006	ENV	0	6	in
863	RLC-CU002	SRN-CU002-021	Inventory	SRC-CU002-FI000021	Sediment Residual Core Location	736095.1	1614952.9	New York State Plane East (ft) NAD 83	7/27/09 14:19	Core	SRC-CU002-FI000021-000006	ENV	0	6	in
864	RLC-CU002	SRN-CU002-021	Inventory	SRC-CU002-FI000021	Sediment Residual Core Location	736095.1	1614952.9	New York State Plane East (ft) NAD 83	7/27/09 14:19	Core	SRC-CU002-FI000021-000006	ENV	0	6	in
865	RLC-CU002	SRN-CU002-021	Inventory	SRC-CU002-FI000021	Sediment Residual Core Location	736095.1	1614952.9	New York State Plane East (ft) NAD 83	7/27/09 14:19	Core	SRC-CU002-FI000021-000006	ENV	0	6	in
866	RLC-CU002	SRN-CU002-021	Inventory	SRC-CU002-FI000021	Sediment Residual Core Location	736095.1	1614952.9	New York State Plane East (ft) NAD 83	7/27/09 14:19	Core	SRC-CU002-FI000021-000006	ENV	0	6	in
867	RLC-CU002	SRN-CU002-021	Inventory	SRC-CU002-FI000021	Sediment Residual Core Location	736095.1	1614952.9	New York State Plane East (ft) NAD 83	7/27/09 14:19	Core	SRC-CU002-FI000021-000006	ENV	0	6	in
868	RLC-CU002	SRN-CU002-021	Inventory	SRC-CU002-FI000021	Sediment Residual Core Location	736095.1	1614952.9	New York State Plane East (ft) NAD 83	7/27/09 14:19	Core	SRC-CU002-FI000021-000006	ENV	0	6	in
869	RLC-CU002	SRN-CU002-021	Inventory	SRC-CU002-FI000021	Sediment Residual Core Location	736095.1	1614952.9	New York State Plane East (ft) NAD 83	7/27/09 14:19	Core	SRC-CU002-FI000021-000006	ENV	0	6	in
870	RLC-CU002	SRN-CU002-021	Inventory	SRC-CU002-FI000021	Sediment Residual Core Location	736095.1	1614952.9	New York State Plane East (ft) NAD 83	7/27/09 14:19	Core	SRC-CU002-FI000021-006012	ENV	6	12	in
871	RLC-CU002	SRN-CU002-021	Inventory	SRC-CU002-FI000021	Sediment Residual Core Location	736095.1	1614952.9	New York State Plane East (ft) NAD 83	7/27/09 14:19	Core	SRC-CU002-FI000021-006012	ENV	6	12	in

Row ID	sample_name	dup_parent_sample_name	analyte_name	cas_rn	Lab_Reported_Result	Verified_Result	result_unit	Lab_Reported_MDL	Verified_MDL	Lab_Reported_RL	Verified_RL	limit_unit	Lab_Reported_Qualifier	Verified_Qualifier	Detected	Reportable
805	SRC-CU002-FI000020-012015	NULL	AROCLOR 1254	11097-69-1	NULL	NULL	mg/kg	1.7	1.7	4	4	mg/kg	U	U	0	1
806	SRC-CU002-FI000020-012015	NULL	AROCLOR 1260	11096-82-5	NULL	NULL	mg/kg	1.7	1.7	4	4	mg/kg	U	U	0	1
807	SRC-CU002-FI000020-012015	NULL	Moisture Content	WC002	31	31	%	0.02	0.02	0.02	0.02	%	NULL	NULL	1	1
808	SRC-CU002-FI000020-012015	NULL	Total PCBs	1336-36-3	78	78	mg/kg	1.7	1.7	4	4	mg/kg	NULL	NULL	1	1
809	SRC-CU002-FI000020-012015	NULL	Tri+ PCBs	TRI_PLUS_PCB	24.0135	24.0135	mg/kg	1.7	1.7	1.7	1.7	mg/kg	NULL	NULL	1	1
810	SRC-CU002-FI000020-015018	NULL	AROCLOR 1016	12674-11-2	NULL	NULL	mg/kg	0.017	0.017	0.04	0.04	mg/kg	U	U	0	1
811	SRC-CU002-FI000020-015018	NULL	AROCLOR 1221	11104-28-2	0.24	0.24	mg/kg	0.017	0.017	0.04	0.04	mg/kg	NULL	NULL	1	1
812	SRC-CU002-FI000020-015018	NULL	AROCLOR 1232	11141-16-5	NULL	NULL	mg/kg	0.017	0.017	0.04	0.04	mg/kg	U	U	0	1
813	SRC-CU002-FI000020-015018	NULL	AROCLOR 1242	53469-21-9	0.051	0.051	mg/kg	0.017	0.017	0.04	0.04	mg/kg	NULL	NULL	1	1
814	SRC-CU002-FI000020-015018	NULL	AROCLOR 1248	12672-29-6	NULL	NULL	mg/kg	0.017	0.017	0.04	0.04	mg/kg	U	U	0	1
815	SRC-CU002-FI000020-015018	NULL	AROCLOR 1254	11097-69-1	NULL	NULL	mg/kg	0.017	0.017	0.04	0.04	mg/kg	U	U	0	1
816	SRC-CU002-FI000020-015018	NULL	AROCLOR 1260	11096-82-5	NULL	NULL	mg/kg	0.017	0.017	0.04	0.04	mg/kg	U	U	0	1
817	SRC-CU002-FI000020-015018	NULL	Moisture Content	WC002	24	24	%	0.018	0.018	0.018	0.018	%	NULL	NULL	1	1
818	SRC-CU002-FI000020-015018	NULL	Total PCBs	1336-36-3	0.291	0.291	mg/kg	0.017	0.017	0.04	0.04	mg/kg	NULL	NULL	1	1
819	SRC-CU002-FI000020-015018	NULL	Tri+ PCBs	TRI_PLUS_PCB	0.087745	0.087745	mg/kg	0.017	0.017	0.017	0.017	mg/kg	NULL	NULL	1	1
820	SRC-CU002-FI000020-018024	NULL	AROCLOR 1016	12674-11-2	NULL	NULL	mg/kg	0.0083	0.0083	0.02	0.02	mg/kg	U	U	0	1
821	SRC-CU002-FI000020-018024	NULL	AROCLOR 1221	11104-28-2	0.056	0.056	mg/kg	0.0083	0.0083	0.02	0.02	mg/kg	NULL	NULL	1	1
822	SRC-CU002-FI000020-018024	NULL	AROCLOR 1232	11141-16-5	NULL	NULL	mg/kg	0.0083	0.0083	0.02	0.02	mg/kg	U	U	0	1
823	SRC-CU002-FI000020-018024	NULL	AROCLOR 1242	53469-21-9	0.012	0.012	mg/kg	0.0083	0.0083	0.02	0.02	mg/kg	J	J	1	1
824	SRC-CU002-FI000020-018024	NULL	AROCLOR 1248	12672-29-6	NULL	NULL	mg/kg	0.0083	0.0083	0.02	0.02	mg/kg	U	U	0	1
825	SRC-CU002-FI000020-018024	NULL	AROCLOR 1254	11097-69-1	NULL	NULL	mg/kg	0.0083	0.0083	0.02	0.02	mg/kg	U	U	0	1
826	SRC-CU002-FI000020-018024	NULL	AROCLOR 1260	11096-82-5	NULL	NULL	mg/kg	0.0083	0.0083	0.02	0.02	mg/kg	U	U	0	1
827	SRC-CU002-FI000020-018024	NULL	Moisture Content	WC002	24	24	%	0.019	0.019	0.019	0.019	%	NULL	NULL	1	1
828	SRC-CU002-FI000020-018024	NULL	Total PCBs	1336-36-3	0.068	0.068	mg/kg	0.0083	0.0083	0.02	0.02	mg/kg	NULL	NULL	1	1
829	SRC-CU002-FI000020-018024	NULL	Tri+ PCBs	TRI_PLUS_PCB	0.0225365	0.0225365	mg/kg	0.0083	0.0083	0.0083	0.0083	mg/kg	NULL	NULL	1	1
830	SRC-CU002-SI000020-000006	NULL	AROCLOR 1016	12674-11-2	NULL	NULL	mg/kg	0.17	0.17	0.4	0.4	mg/kg	U	U	0	1
831	SRC-CU002-SI000020-000006	NULL	AROCLOR 1221	11104-28-2	5.8	5.8	mg/kg	0.17	0.17	0.4	0.4	mg/kg	NULL	NULL	1	1
832	SRC-CU002-SI000020-000006	NULL	AROCLOR 1232	11141-16-5	NULL	NULL	mg/kg	0.17	0.17	0.4	0.4	mg/kg	U	U	0	1
833	SRC-CU002-SI000020-000006	NULL	AROCLOR 1242	53469-21-9	2.3	2.3	mg/kg	0.17	0.17	0.4	0.4	mg/kg	NULL	NULL	1	1
834	SRC-CU002-SI000020-000006	NULL	AROCLOR 1248	12672-29-6	NULL	NULL	mg/kg	0.17	0.17	0.4	0.4	mg/kg	U	U	0	1
835	SRC-CU002-SI000020-000006	NULL	AROCLOR 1254	11097-69-1	NULL	NULL	mg/kg	0.17	0.17	0.4	0.4	mg/kg	U	U	0	1
836	SRC-CU002-SI000020-000006	NULL	AROCLOR 1260	11096-82-5	NULL	NULL	mg/kg	0.17	0.17	0.4	0.4	mg/kg	U	U	0	1
837	SRC-CU002-SI000020-000006	NULL	Moisture Content	WC002	27	27	%	0.02	0.02	0.02	0.02	%	NULL	NULL	1	1
838	SRC-CU002-SI000020-000006	NULL	Total PCBs	1336-36-3	8.1	8.1	mg/kg	0.17	0.17	0.4	0.4	mg/kg	NULL	NULL	1	1
839	SRC-CU002-SI000020-000006	NULL	Tri+ PCBs	TRI_PLUS_PCB	2.98235	2.98235	mg/kg	0.17	0.17	0.17	0.17	mg/kg	NULL	NULL	1	1
840	SRC-CU002-SI000020-006012	NULL	AROCLOR 1016	12674-11-2	NULL	NULL	mg/kg	0.0036	0.0036	0.014	0.014	mg/kg	U	U	0	1
841	SRC-CU002-SI000020-006012	NULL	AROCLOR 1221	11104-28-2	NULL	NULL	mg/kg	0.0036	0.0036	0.014	0.014	mg/kg	U	U	0	1
842	SRC-CU002-SI000020-006012	NULL	AROCLOR 1232	11141-16-5	NULL	NULL	mg/kg	0.0036	0.0036	0.014	0.014	mg/kg	U	U	0	1
843	SRC-CU002-SI000020-006012	NULL	AROCLOR 1242	53469-21-9	NULL	NULL	mg/kg	0.0036	0.0036	0.014	0.014	mg/kg	U	U	0	1
844	SRC-CU002-SI000020-006012	NULL	AROCLOR 1248	12672-29-6	NULL	NULL	mg/kg	0.0036	0.0036	0.014	0.014	mg/kg	U	U	0	1
845	SRC-CU002-SI000020-006012	NULL	AROCLOR 1254	11097-69-1	NULL	NULL	mg/kg	0.0036	0.0036	0.014	0.014	mg/kg	U	U	0	1
846	SRC-CU002-SI000020-006012	NULL	AROCLOR 1260	11096-82-5	NULL	NULL	mg/kg	0.0036	0.0036	0.014	0.014	mg/kg	U	U	0	1
847	SRC-CU002-SI000020-006012	NULL	Moisture Content	WC002	26.8	26.8	%	1	1	1	1	%	NULL	NULL	1	1
848	SRC-CU002-SI000020-006012	NULL	Total PCBs	1336-36-3	NULL	NULL	mg/kg	0.0036	0.0036	0.055	0.055	mg/kg	U	U	0	1
849	SRC-CU002-SI000020-006012	NULL	Tri+ PCBs	TRI_PLUS_PCB	0.003528	0.003528	mg/kg	0.0036	0.0036	0.0036	0.0036	mg/kg	NULL	U	0	1
850	SRC-CU002-SI000020-012018	NULL	AROCLOR 1016	12674-11-2	NULL	NULL	mg/kg	0.0034	0.0034	0.013	0.013	mg/kg	U	U	0	1
851	SRC-CU002-SI000020-012018	NULL	AROCLOR 1221	11104-28-2	NULL	NULL	mg/kg	0.0034	0.0034	0.013	0.013	mg/kg	U	U	0	1
852	SRC-CU002-SI000020-012018	NULL	AROCLOR 1232	11141-16-5	NULL	NULL	mg/kg	0.0034	0.0034	0.013	0.013	mg/kg	U	U	0	1
853	SRC-CU002-SI000020-012018	NULL	AROCLOR 1242	53469-21-9	NULL	NULL	mg/kg	0.0034	0.0034	0.013	0.013	mg/kg	U	U	0	1
854	SRC-CU002-SI000020-012018	NULL	AROCLOR 1248	12672-29-6	NULL	NULL	mg/kg	0.0034	0.0034	0.013	0.013	mg/kg	U	U	0	1
855	SRC-CU002-SI000020-012018	NULL	AROCLOR 1254	11097-69-1	NULL	NULL	mg/kg	0.0034	0.0034	0.013	0.013	mg/kg	U	U	0	1
856	SRC-CU002-SI000020-012018	NULL	AROCLOR 1260	11096-82-5	NULL	NULL	mg/kg	0.0034	0.0034	0.013	0.013	mg/kg	U	U	0	1
857	SRC-CU002-SI000020-012018	NULL	Moisture Content	WC002	23.4	23.4	%	1	1	1	1	%	NULL	NULL	1	1
858	SRC-CU002-SI000020-012018	NULL	Total PCBs	1336-36-3	NULL	NULL	mg/kg	0.0034	0.0034	0.052	0.052	mg/kg	U	U	0	1
859	SRC-CU002-SI000020-012018	NULL	Tri+ PCBs	TRI_PLUS_PCB	0.003332	0.003332	mg/kg	0.0034	0.0034	0.0034	0.0034	mg/kg	NULL	U	0	1
860	SRC-CU002-FI000021-000006	NULL	AROCLOR 1016	12674-11-2	NULL	NULL	mg/kg	1.3	1.3	3.1	3.1	mg/kg	U	U	0	1
861	SRC-CU002-FI000021-000006	NULL	AROCLOR 1221	11104-28-2	120	120	mg/kg	1.3	1.3	3.1	3.1	mg/kg	NULL	NULL	1	1
862	SRC-CU002-FI000021-000006	NULL	AROCLOR 1232	11141-16-5	NULL	NULL	mg/kg	1.3	1.3	3.1	3.1	mg/kg	U	U	0	1
863	SRC-CU002-FI000021-000006	NULL	AROCLOR 1242	53469-21-9	13	13	mg/kg	1.3	1.3	3.1	3.1	mg/kg	NULL	NULL	1	1
864	SRC-CU002-FI000021-000006	NULL	AROCLOR 1248	12672-29-6	NULL	NULL	mg/kg	1.3	1.3	3.1	3.1	mg/kg	U	U	0	1
865	SRC-CU002-FI000021-000006	NULL	AROCLOR 1254	11097-69-1	NULL	NULL	mg/kg	1.3	1.3	3.1	3.1	mg/kg	U	U	0	1
866	SRC-CU002-FI000021-000006	NULL	AROCLOR 1260	11096-82-5	NULL	NULL	mg/kg	1.3	1.3	3.1	3.1	mg/kg	U	U	0	1
867	SRC-CU002-FI000021-000006	NULL	Moisture Content	WC002	36	36	%	0.018	0.018	0.018	0.018	%	NULL	NULL	1	1
868	SRC-CU002-FI000021-000006	NULL	Total PCBs	1336-36-3	133	133	mg/kg	1.3	1.3	3.1	3.1	mg/kg	NULL	NULL	1	1
869	SRC-CU002-FI000021-000006	NULL	Tri+ PCBs	TRI_PLUS_PCB	29.2215	29.2215	mg/kg	1.3	1.3	1.3	1.3	mg/kg	NULL	NULL	1	1
870	SRC-CU002-FI000021-006012	NULL	AROCLOR 1016	12674-11-2	NULL	NULL	mg/kg	2.5	2.5	6	6	mg/kg	U	U	0	1
871	SRC-CU002-FI000021-006012	NULL	AROCLOR 1221	11104-28-2	160	160	mg/kg	2.5	2.5	6	6	mg/kg	NULL	NULL	1	1

Row ID	cu_id	node_id	dredge_pass	core_id	location_type	x_coord	y_coord	coord_system	sample_dt	collection_method	sample_name	sample_type	start_depth	end_depth	depth_unit
872	RLC-CU002	SRN-CU002-021	Inventory	SRC-CU002-FI000021	Sediment Residual Core Location	736095.1	1614952.9	New York State Plane East (ft) NAD 83	7/27/09 14:19	Core	SRC-CU002-FI000021-006012	ENV	6	12	in
873	RLC-CU002	SRN-CU002-021	Inventory	SRC-CU002-FI000021	Sediment Residual Core Location	736095.1	1614952.9	New York State Plane East (ft) NAD 83	7/27/09 14:19	Core	SRC-CU002-FI000021-006012	ENV	6	12	in
874	RLC-CU002	SRN-CU002-021	Inventory	SRC-CU002-FI000021	Sediment Residual Core Location	736095.1	1614952.9	New York State Plane East (ft) NAD 83	7/27/09 14:19	Core	SRC-CU002-FI000021-006012	ENV	6	12	in
875	RLC-CU002	SRN-CU002-021	Inventory	SRC-CU002-FI000021	Sediment Residual Core Location	736095.1	1614952.9	New York State Plane East (ft) NAD 83	7/27/09 14:19	Core	SRC-CU002-FI000021-006012	ENV	6	12	in
876	RLC-CU002	SRN-CU002-021	Inventory	SRC-CU002-FI000021	Sediment Residual Core Location	736095.1	1614952.9	New York State Plane East (ft) NAD 83	7/27/09 14:19	Core	SRC-CU002-FI000021-006012	ENV	6	12	in
877	RLC-CU002	SRN-CU002-021	Inventory	SRC-CU002-FI000021	Sediment Residual Core Location	736095.1	1614952.9	New York State Plane East (ft) NAD 83	7/27/09 14:19	Core	SRC-CU002-FI000021-006012	ENV	6	12	in
878	RLC-CU002	SRN-CU002-021	Inventory	SRC-CU002-FI000021	Sediment Residual Core Location	736095.1	1614952.9	New York State Plane East (ft) NAD 83	7/27/09 14:19	Core	SRC-CU002-FI000021-006012	ENV	6	12	in
879	RLC-CU002	SRN-CU002-021	Inventory	SRC-CU002-FI000021	Sediment Residual Core Location	736095.1	1614952.9	New York State Plane East (ft) NAD 83	7/27/09 14:19	Core	SRC-CU002-FI000021-006012	ENV	6	12	in
880	RLC-CU002	SRN-CU002-021	Inventory	SRC-CU002-FI000021	Sediment Residual Core Location	736095.1	1614952.9	New York State Plane East (ft) NAD 83	7/27/09 14:19	Core	SRC-CU002-FI000021-012018	ENV	12	18	in
881	RLC-CU002	SRN-CU002-021	Inventory	SRC-CU002-FI000021	Sediment Residual Core Location	736095.1	1614952.9	New York State Plane East (ft) NAD 83	7/27/09 14:19	Core	SRC-CU002-FI000021-012018	ENV	12	18	in
882	RLC-CU002	SRN-CU002-021	Inventory	SRC-CU002-FI000021	Sediment Residual Core Location	736095.1	1614952.9	New York State Plane East (ft) NAD 83	7/27/09 14:19	Core	SRC-CU002-FI000021-012018	ENV	12	18	in
883	RLC-CU002	SRN-CU002-021	Inventory	SRC-CU002-FI000021	Sediment Residual Core Location	736095.1	1614952.9	New York State Plane East (ft) NAD 83	7/27/09 14:19	Core	SRC-CU002-FI000021-012018	ENV	12	18	in
884	RLC-CU002	SRN-CU002-021	Inventory	SRC-CU002-FI000021	Sediment Residual Core Location	736095.1	1614952.9	New York State Plane East (ft) NAD 83	7/27/09 14:19	Core	SRC-CU002-FI000021-012018	ENV	12	18	in
885	RLC-CU002	SRN-CU002-021	Inventory	SRC-CU002-FI000021	Sediment Residual Core Location	736095.1	1614952.9	New York State Plane East (ft) NAD 83	7/27/09 14:19	Core	SRC-CU002-FI000021-012018	ENV	12	18	in
886	RLC-CU002	SRN-CU002-021	Inventory	SRC-CU002-FI000021	Sediment Residual Core Location	736095.1	1614952.9	New York State Plane East (ft) NAD 83	7/27/09 14:19	Core	SRC-CU002-FI000021-012018	ENV	12	18	in
887	RLC-CU002	SRN-CU002-021	Inventory	SRC-CU002-FI000021	Sediment Residual Core Location	736095.1	1614952.9	New York State Plane East (ft) NAD 83	7/27/09 14:19	Core	SRC-CU002-FI000021-012018	ENV	12	18	in
888	RLC-CU002	SRN-CU002-021	Inventory	SRC-CU002-FI000021	Sediment Residual Core Location	736095.1	1614952.9	New York State Plane East (ft) NAD 83	7/27/09 14:19	Core	SRC-CU002-FI000021-012018	ENV	12	18	in
889	RLC-CU002	SRN-CU002-021	Inventory	SRC-CU002-FI000021	Sediment Residual Core Location	736095.1	1614952.9	New York State Plane East (ft) NAD 83	7/27/09 14:19	Core	SRC-CU002-FI000021-012018	ENV	12	18	in
890	RLC-CU002	SRN-CU002-021	Inventory	SRC-CU002-FI000021	Sediment Residual Core Location	736095.1	1614952.9	New York State Plane East (ft) NAD 83	7/27/09 14:19	Core	SRC-CU002-FI000021-018024	ENV	18	24	in
891	RLC-CU002	SRN-CU002-021	Inventory	SRC-CU002-FI000021	Sediment Residual Core Location	736095.1	1614952.9	New York State Plane East (ft) NAD 83	7/27/09 14:19	Core	SRC-CU002-FI000021-018024	ENV	18	24	in
892	RLC-CU002	SRN-CU002-021	Inventory	SRC-CU002-FI000021	Sediment Residual Core Location	736095.1	1614952.9	New York State Plane East (ft) NAD 83	7/27/09 14:19	Core	SRC-CU002-FI000021-018024	ENV	18	24	in
893	RLC-CU002	SRN-CU002-021	Inventory	SRC-CU002-FI000021	Sediment Residual Core Location	736095.1	1614952.9	New York State Plane East (ft) NAD 83	7/27/09 14:19	Core	SRC-CU002-FI000021-018024	ENV	18	24	in
894	RLC-CU002	SRN-CU002-021	Inventory	SRC-CU002-FI000021	Sediment Residual Core Location	736095.1	1614952.9	New York State Plane East (ft) NAD 83	7/27/09 14:19	Core	SRC-CU002-FI000021-018024	ENV	18	24	in
895	RLC-CU002	SRN-CU002-021	Inventory	SRC-CU002-FI000021	Sediment Residual Core Location	736095.1	1614952.9	New York State Plane East (ft) NAD 83	7/27/09 14:19	Core	SRC-CU002-FI000021-018024	ENV	18	24	in
896	RLC-CU002	SRN-CU002-021	Inventory	SRC-CU002-FI000021	Sediment Residual Core Location	736095.1	1614952.9	New York State Plane East (ft) NAD 83	7/27/09 14:19	Core	SRC-CU002-FI000021-018024	ENV	18	24	in
897	RLC-CU002	SRN-CU002-021	Inventory	SRC-CU002-FI000021	Sediment Residual Core Location	736095.1	1614952.9	New York State Plane East (ft) NAD 83	7/27/09 14:19	Core	SRC-CU002-FI000021-018024	ENV	18	24	in
898	RLC-CU002	SRN-CU002-021	Inventory	SRC-CU002-FI000021	Sediment Residual Core Location	736095.1	1614952.9	New York State Plane East (ft) NAD 83	7/27/09 14:19	Core	SRC-CU002-FI000021-018024	ENV	18	24	in
899	RLC-CU002	SRN-CU002-021	Inventory	SRC-CU002-FI000021	Sediment Residual Core Location	736095.1	1614952.9	New York State Plane East (ft) NAD 83	7/27/09 14:19	Core	SRC-CU002-FI000021-018024	ENV	18	24	in
900	RLC-CU002	SRN-CU002-021	Inventory	SRC-CU002-FI000021	Sediment Residual Core Location	736095.1	1614952.9	New York State Plane East (ft) NAD 83	7/27/09 14:19	Core	SRC-CU002-FI000021-024030	ENV	24	30	in
901	RLC-CU002	SRN-CU002-021	Inventory	SRC-CU002-FI000021	Sediment Residual Core Location	736095.1	1614952.9	New York State Plane East (ft) NAD 83	7/27/09 14:19	Core	SRC-CU002-FI000021-024030	ENV	24	30	in
902	RLC-CU002	SRN-CU002-021	Inventory	SRC-CU002-FI000021	Sediment Residual Core Location	736095.1	1614952.9	New York State Plane East (ft) NAD 83	7/27/09 14:19	Core	SRC-CU002-FI000021-024030	ENV	24	30	in
903	RLC-CU002	SRN-CU002-021	Inventory	SRC-CU002-FI000021	Sediment Residual Core Location	736095.1	1614952.9	New York State Plane East (ft) NAD 83	7/27/09 14:19	Core	SRC-CU002-FI000021-024030	ENV	24	30	in
904	RLC-CU002	SRN-CU002-021	Inventory	SRC-CU002-FI000021	Sediment Residual Core Location	736095.1	1614952.9	New York State Plane East (ft) NAD 83	7/27/09 14:19	Core	SRC-CU002-FI000021-024030	ENV	24	30	in
905	RLC-CU002	SRN-CU002-021	Inventory	SRC-CU002-FI000021	Sediment Residual Core Location	736095.1	1614952.9	New York State Plane East (ft) NAD 83	7/27/09 14:19	Core	SRC-CU002-FI000021-024030	ENV	24	30	in
906	RLC-CU002	SRN-CU002-021	Inventory	SRC-CU002-FI000021	Sediment Residual Core Location	736095.1	1614952.9	New York State Plane East (ft) NAD 83	7/27/09 14:19	Core	SRC-CU002-FI000021-024030	ENV	24	30	in
907	RLC-CU002	SRN-CU002-021	Inventory	SRC-CU002-FI000021	Sediment Residual Core Location	736095.1	1614952.9	New York State Plane East (ft) NAD 83	7/27/09 14:19	Core	SRC-CU002-FI000021-024030	ENV	24	30	in
908	RLC-CU002	SRN-CU002-021	Inventory	SRC-CU002-FI000021	Sediment Residual Core Location	736095.1	1614952.9	New York State Plane East (ft) NAD 83	7/27/09 14:19	Core	SRC-CU002-FI000021-024030	ENV	24	30	in
909	RLC-CU002	SRN-CU002-021	Inventory	SRC-CU002-FI000021	Sediment Residual Core Location	736095.1	1614952.9	New York State Plane East (ft) NAD 83	7/27/09 14:19	Core	SRC-CU002-FI000021-024030	ENV	24	30	in
910	RLC-CU002	SRN-CU002-021	Second Inventory	SRC-CU002-SI000021	Sediment Residual Core Location	736097.93	1614953.62	New York State Plane East (ft) NAD 83	9/3/09 16:10	Core	SRC-CU002-SI000021-000006	ENV	0	6	in
911	RLC-CU002	SRN-CU002-021	Second Inventory	SRC-CU002-SI000021	Sediment Residual Core Location	736097.93	1614953.62	New York State Plane East (ft) NAD 83	9/3/09 16:10	Core	SRC-CU002-SI000021-000006	ENV	0	6	in
912	RLC-CU002	SRN-CU002-021	Second Inventory	SRC-CU002-SI000021	Sediment Residual Core Location	736097.93	1614953.62	New York State Plane East (ft) NAD 83	9/3/09 16:10	Core	SRC-CU002-SI000021-000006	ENV	0	6	in
913	RLC-CU002	SRN-CU002-021	Second Inventory	SRC-CU002-SI000021	Sediment Residual Core Location	736097.93	1614953.62	New York State Plane East (ft) NAD 83	9/3/09 16:10	Core	SRC-CU002-SI000021-000006	ENV	0	6	in
914	RLC-CU002	SRN-CU002-021	Second Inventory	SRC-CU002-SI000021	Sediment Residual Core Location	736097.93	1614953.62	New York State Plane East (ft) NAD 83	9/3/09 16:10	Core	SRC-CU002-SI000021-000006	ENV	0	6	in
915	RLC-CU002	SRN-CU002-021	Second Inventory	SRC-CU002-SI000021	Sediment Residual Core Location	736097.93	1614953.62	New York State Plane East (ft) NAD 83	9/3/09 16:10	Core	SRC-CU002-SI000021-000006	ENV	0	6	in
916	RLC-CU002	SRN-CU002-021	Second Inventory	SRC-CU002-SI000021	Sediment Residual Core Location	736097.93	1614953.62	New York State Plane East (ft) NAD 83	9/3/09 16:10	Core	SRC-CU002-SI000021-000006	ENV	0	6	in
917	RLC-CU002	SRN-CU002-021	Second Inventory	SRC-CU002-SI000021	Sediment Residual Core Location	736097.93	1614953.62	New York State Plane East (ft) NAD 83	9/3/09 16:10	Core	SRC-CU002-SI000021-000006	ENV	0	6	in
918	RLC-CU002	SRN-CU002-021	Second Inventory	SRC-CU002-SI000021	Sediment Residual Core Location	736097.93	1614953.62	New York State Plane East (ft) NAD 83	9/3/09 16:10	Core	SRC-CU002-SI000021-000006	ENV	0	6	in
919	RLC-CU002	SRN-CU002-021	Second Inventory	SRC-CU002-SI000021	Sediment Residual Core Location	736097.93	1614953.62	New York State Plane East (ft) NAD 83	9/3/09 16:10	Core	SRC-CU002-SI000021-000006	ENV	0	6	in
920	RLC-CU002	SRN-CU002-022	Inventory	SRC-CU002-FI000022	Sediment Residual Core Location	736179.01	1614957.87	New York State Plane East (ft) NAD 83	7/27/09 14:35	Core	SRC-CU002-FI000022-000006	ENV	0	6	in
921	RLC-CU002	SRN-CU002-022	Inventory	SRC-CU002-FI000022	Sediment Residual Core Location	736179.01	1614957.87	New York State Plane East (ft) NAD 83	7/27/09 14:35	Core	SRC-CU002-FI000022-000006	ENV	0	6	in
922	RLC-CU002	SRN-CU002-022	Inventory	SRC-CU002-FI000022	Sediment Residual Core Location	736179.01	1614957.87	New York State Plane East (ft) NAD 83	7/27/09 14:35	Core	SRC-CU002-FI000022-000006	ENV	0	6	in
923	RLC-CU002	SRN-CU002-022	Inventory	SRC-CU002-FI000022	Sediment Residual Core Location	736179.01	1614957.87	New York State Plane East (ft) NAD 83	7/27/09 14:35	Core	SRC-CU002-FI000022-000006	ENV	0	6	in
924	RLC-CU002	SRN-CU002-022	Inventory	SRC-CU002-FI000022	Sediment Residual Core Location	736179.01	1614957.87	New York State Plane East (ft) NAD 83	7/27/09 14:35	Core	SRC-CU002-FI000022-000006	ENV	0	6	in
925	RLC-CU002	SRN-CU002-022	Inventory	SRC-CU002-FI000022	Sediment Residual Core Location	736179.01	1614957.87	New York State Plane East (ft) NAD 83	7/27/09 14:35	Core	SRC-CU002-FI000022-000006	ENV	0	6	in
926	RLC-CU002	SRN-CU002-022	Inventory	SRC-CU002-FI000022	Sediment Residual Core Location	736179.01	1614957.87	New York State Plane East (ft) NAD 83	7/27/09 14:35	Core	SRC-CU002-FI000022-000006	ENV	0	6	in
927	RLC-CU002	SRN-CU002-022	Inventory	SRC-CU002-FI000022	Sediment Residual Core Location	736179.01	1614957.87	New York State Plane East (ft) NAD 83	7/27/09 14:35	Core	SRC-CU002-FI000022-000006	ENV	0	6	in
928	RLC-CU002	SRN-CU002-022	Inventory	SRC-CU002-FI000022	Sediment Residual Core Location	736179.01	1614957.87	New York State Plane East (ft) NAD 83	7/27/09 14:35	Core	SRC-CU002-FI000022-000006	ENV	0	6	in
929	RLC-CU002	SRN-CU002-022	Inventory	SRC-CU002-FI000022	Sediment Residual Core Location	736179.01	1614957.87	New York State Plane East (ft) NAD 83	7/27/09 14:35	Core	SRC-CU002-FI000022-000006	ENV	0	6	in
930	RLC-CU002	SRN-CU002-022	Inventory	SRC-CU002-FI000022	Sediment Residual Core Location	736179.01	1614957.87	New York State Plane East (ft) NAD 83	7/27/09 14:35	Core	SRC-CU002-FI000022-006012	ENV	6	12	in
931	RLC-CU002	SRN-CU002-022	Inventory	SRC-CU002-FI000022	Sediment Residual Core Location	736179.01	1614957.87	New York State Plane East (ft) NAD 83	7/27/09 14:35	Core	SRC-CU002-FI000022-006012	ENV	6	12	in
932	RLC-CU002	SRN-CU002-022	Inventory	SRC-CU002-FI000022	Sediment Residual Core Location	736179.01	1614957.87	New York State Plane East (ft) NAD 83	7/27/09 14:35	Core	SRC-CU002-FI000022-006012	ENV	6	12	in
933	RLC-CU002	SRN-CU002-022	Inventory	SRC-CU002-FI000022	Sediment Residual Core Location	736179.01	1614957.87	New York State Plane East (ft) NAD 83	7/27/09 14:35	Core	SRC-CU002-FI000022-006012	ENV	6	12	in
934	RLC-CU002	SRN-CU002-022	Inventory	SRC-CU002-FI000022	Sediment Residual Core Location	736179.01	1614957.87	New York State Plane East (ft) NAD 83	7/27/09 14:35	Core	SRC-CU002-FI000022-006012	ENV	6	12	in
935	RLC-CU002	SRN-CU002-022	Inventory	SRC-CU002-FI000022	Sediment Residual Core Location	736179.01	1614957.87	New York State Plane East (ft) NAD 83	7/27/09 14:35	Core	SRC-CU002-FI000022-006012	ENV	6	12	in
936	RLC-CU002	SRN-CU002-022	Inventory	SRC-CU002-FI000022	Sediment Residual Core Location	736179.01	1614957.87	New York State Plane East (ft) NAD 83	7/27/09 14:35	Core	SRC-CU002-FI000022-006012	ENV	6	12	in
937	RLC-CU002	SRN-CU002-022	Inventory	SRC-CU002-FI000022	Sediment Residual Core Location	736179.01	1614957.87	New York State Plane East (ft) NAD 83	7/27/09 14:35	Core	SRC-CU002-FI000022-006012	ENV	6	12	in
938	RLC-CU002	SRN-CU002-022	Inventory	SRC-CU002-FI000022	Sediment Residual Core Location	736179.01	1614957.87	New York State Plane East (ft) NAD 83	7/27/09 14:35	Core	SRC-CU002-FI000022-006012	ENV	6	12	in

Row ID	sample_name	dup_parent_sample_name	analyte_name	cas_rn	Lab_Reported_Result	Verified_Result	result_unit	Lab_Reported_MDL	Verified_MDL	Lab_Reported_RL	Verified_RL	limit_unit	Lab_Reported_Qualifier	Verified_Qualifier	Detected	Reportable
872	SRC-CU002-FI000021-006012	NULL	AROCLOR 1232	11141-16-5	NULL	NULL	mg/kg	2.5	2.5	6	6	mg/kg	U	U	0	1
873	SRC-CU002-FI000021-006012	NULL	AROCLOR 1242	53469-21-9	23	23	mg/kg	2.5	2.5	6	6	mg/kg	NULL	NULL	1	1
874	SRC-CU002-FI000021-006012	NULL	AROCLOR 1248	12672-29-6	NULL	NULL	mg/kg	2.5	2.5	6	6	mg/kg	U	U	0	1
875	SRC-CU002-FI000021-006012	NULL	AROCLOR 1254	11097-69-1	NULL	NULL	mg/kg	2.5	2.5	6	6	mg/kg	U	U	0	1
876	SRC-CU002-FI000021-006012	NULL	AROCLOR 1260	11096-82-5	NULL	NULL	mg/kg	2.5	2.5	6	6	mg/kg	U	U	0	1
877	SRC-CU002-FI000021-006012	NULL	Moisture Content	WC002	40	40	%	0.019	0.019	0.019	0.019	%	NULL	NULL	1	1
878	SRC-CU002-FI000021-006012	NULL	Total PCBs	1336-36-3	183	183	mg/kg	2.5	2.5	6	6	mg/kg	NULL	NULL	1	1
879	SRC-CU002-FI000021-006012	NULL	Tri+ PCBs	TRI_PLUS_PCB	44.4675	44.4675	mg/kg	2.5	2.5	2.5	2.5	mg/kg	NULL	NULL	1	1
880	SRC-CU002-FI000021-012018	NULL	AROCLOR 1016	12674-11-2	NULL	NULL	mg/kg	0.58	0.58	1.4	1.4	mg/kg	U	U	0	1
881	SRC-CU002-FI000021-012018	NULL	AROCLOR 1221	11104-28-2	21	21	mg/kg	0.58	0.58	1.4	1.4	mg/kg	NULL	NULL	1	1
882	SRC-CU002-FI000021-012018	NULL	AROCLOR 1232	11141-16-5	NULL	NULL	mg/kg	0.58	0.58	1.4	1.4	mg/kg	U	U	0	1
883	SRC-CU002-FI000021-012018	NULL	AROCLOR 1242	53469-21-9	2.2	2.2	mg/kg	0.58	0.58	1.4	1.4	mg/kg	NULL	NULL	1	1
884	SRC-CU002-FI000021-012018	NULL	AROCLOR 1248	12672-29-6	NULL	NULL	mg/kg	0.58	0.58	1.4	1.4	mg/kg	U	U	0	1
885	SRC-CU002-FI000021-012018	NULL	AROCLOR 1254	11097-69-1	NULL	NULL	mg/kg	0.58	0.58	1.4	1.4	mg/kg	U	U	0	1
886	SRC-CU002-FI000021-012018	NULL	AROCLOR 1260	11096-82-5	NULL	NULL	mg/kg	0.58	0.58	1.4	1.4	mg/kg	U	U	0	1
887	SRC-CU002-FI000021-012018	NULL	Moisture Content	WC002	29	29	%	0.019	0.019	0.019	0.019	%	NULL	NULL	1	1
888	SRC-CU002-FI000021-012018	NULL	Total PCBs	1336-36-3	23.2	23.2	mg/kg	0.58	0.58	1.4	1.4	mg/kg	NULL	NULL	1	1
889	SRC-CU002-FI000021-012018	NULL	Tri+ PCBs	TRI_PLUS_PCB	5.2059	5.2059	mg/kg	0.58	0.58	0.58	0.58	mg/kg	NULL	NULL	1	1
890	SRC-CU002-FI000021-018024	NULL	AROCLOR 1016	12674-11-2	NULL	NULL	mg/kg	0.83	0.83	2	2	mg/kg	U	U	0	1
891	SRC-CU002-FI000021-018024	NULL	AROCLOR 1221	11104-28-2	39	39	mg/kg	0.83	0.83	2	2	mg/kg	NULL	NULL	1	1
892	SRC-CU002-FI000021-018024	NULL	AROCLOR 1232	11141-16-5	NULL	NULL	mg/kg	0.83	0.83	2	2	mg/kg	U	U	0	1
893	SRC-CU002-FI000021-018024	NULL	AROCLOR 1242	53469-21-9	16	16	mg/kg	0.83	0.83	2	2	mg/kg	NULL	NULL	1	1
894	SRC-CU002-FI000021-018024	NULL	AROCLOR 1248	12672-29-6	NULL	NULL	mg/kg	0.83	0.83	2	2	mg/kg	U	U	0	1
895	SRC-CU002-FI000021-018024	NULL	AROCLOR 1254	11097-69-1	NULL	NULL	mg/kg	0.83	0.83	2	2	mg/kg	U	U	0	1
896	SRC-CU002-FI000021-018024	NULL	AROCLOR 1260	11096-82-5	NULL	NULL	mg/kg	0.83	0.83	2	2	mg/kg	U	U	0	1
897	SRC-CU002-FI000021-018024	NULL	Moisture Content	WC002	27	27	%	0.02	0.02	0.02	0.02	%	NULL	NULL	1	1
898	SRC-CU002-FI000021-018024	NULL	Total PCBs	1336-36-3	55	55	mg/kg	0.83	0.83	2	2	mg/kg	NULL	NULL	1	1
899	SRC-CU002-FI000021-018024	NULL	Tri+ PCBs	TRI_PLUS_PCB	20.39765	20.39765	mg/kg	0.83	0.83	0.83	0.83	mg/kg	NULL	NULL	1	1
900	SRC-CU002-FI000021-024030	NULL	AROCLOR 1016	12674-11-2	NULL	NULL	mg/kg	0.036	0.036	0.086	0.086	mg/kg	U	U	0	1
901	SRC-CU002-FI000021-024030	NULL	AROCLOR 1221	11104-28-2	1.7	1.7	mg/kg	0.036	0.036	0.086	0.086	mg/kg	NULL	NULL	1	1
902	SRC-CU002-FI000021-024030	NULL	AROCLOR 1232	11141-16-5	NULL	NULL	mg/kg	0.036	0.036	0.086	0.086	mg/kg	U	U	0	1
903	SRC-CU002-FI000021-024030	NULL	AROCLOR 1242	53469-21-9	0.58	0.58	mg/kg	0.036	0.036	0.086	0.086	mg/kg	NULL	NULL	1	1
904	SRC-CU002-FI000021-024030	NULL	AROCLOR 1248	12672-29-6	NULL	NULL	mg/kg	0.036	0.036	0.086	0.086	mg/kg	U	U	0	1
905	SRC-CU002-FI000021-024030	NULL	AROCLOR 1254	11097-69-1	NULL	NULL	mg/kg	0.036	0.036	0.086	0.086	mg/kg	U	U	0	1
906	SRC-CU002-FI000021-024030	NULL	AROCLOR 1260	11096-82-5	NULL	NULL	mg/kg	0.036	0.036	0.086	0.086	mg/kg	U	U	0	1
907	SRC-CU002-FI000021-024030	NULL	Moisture Content	WC002	20	20	%	0.019	0.019	0.019	0.019	%	NULL	NULL	1	1
908	SRC-CU002-FI000021-024030	NULL	Total PCBs	1336-36-3	2.28	2.28	mg/kg	0.036	0.036	0.086	0.086	mg/kg	NULL	NULL	1	1
909	SRC-CU002-FI000021-024030	NULL	Tri+ PCBs	TRI_PLUS_PCB	0.78218	0.78218	mg/kg	0.036	0.036	0.036	0.036	mg/kg	NULL	NULL	1	1
910	SRC-CU002-SI000021-000006	NULL	AROCLOR 1016	12674-11-2	NULL	NULL	mg/kg	0.05	0.05	0.12	0.12	mg/kg	U	U	0	1
911	SRC-CU002-SI000021-000006	NULL	AROCLOR 1221	11104-28-2	1.9	1.9	mg/kg	0.05	0.05	0.12	0.12	mg/kg	NULL	NULL	1	1
912	SRC-CU002-SI000021-000006	NULL	AROCLOR 1232	11141-16-5	NULL	NULL	mg/kg	0.05	0.05	0.12	0.12	mg/kg	U	U	0	1
913	SRC-CU002-SI000021-000006	NULL	AROCLOR 1242	53469-21-9	0.48	0.48	mg/kg	0.05	0.05	0.12	0.12	mg/kg	NULL	NULL	1	1
914	SRC-CU002-SI000021-000006	NULL	AROCLOR 1248	12672-29-6	NULL	NULL	mg/kg	0.05	0.05	0.12	0.12	mg/kg	U	U	0	1
915	SRC-CU002-SI000021-000006	NULL	AROCLOR 1254	11097-69-1	NULL	NULL	mg/kg	0.05	0.05	0.12	0.12	mg/kg	U	U	0	1
916	SRC-CU002-SI000021-000006	NULL	AROCLOR 1260	11096-82-5	NULL	NULL	mg/kg	0.05	0.05	0.12	0.12	mg/kg	U	U	0	1
917	SRC-CU002-SI000021-000006	NULL	Moisture Content	WC002	34	34	%	0.019	0.019	0.019	0.019	%	NULL	NULL	1	1
918	SRC-CU002-SI000021-000006	NULL	Total PCBs	1336-36-3	2.38	2.38	mg/kg	0.05	0.05	0.12	0.12	mg/kg	NULL	NULL	1	1
919	SRC-CU002-SI000021-000006	NULL	Tri+ PCBs	TRI_PLUS_PCB	0.72555	0.72555	mg/kg	0.05	0.05	0.05	0.05	mg/kg	NULL	NULL	1	1
920	SRC-CU002-FI000022-000006	NULL	AROCLOR 1016	12674-11-2	NULL	NULL	mg/kg	0.21	0.21	0.5	0.5	mg/kg	U	U	0	1
921	SRC-CU002-FI000022-000006	NULL	AROCLOR 1221	11104-28-2	11	11	mg/kg	0.21	0.21	0.5	0.5	mg/kg	NULL	NULL	1	1
922	SRC-CU002-FI000022-000006	NULL	AROCLOR 1232	11141-16-5	NULL	NULL	mg/kg	0.21	0.21	0.5	0.5	mg/kg	U	U	0	1
923	SRC-CU002-FI000022-000006	NULL	AROCLOR 1242	53469-21-9	2.3	2.3	mg/kg	0.21	0.21	0.5	0.5	mg/kg	NULL	NULL	1	1
924	SRC-CU002-FI000022-000006	NULL	AROCLOR 1248	12672-29-6	NULL	NULL	mg/kg	0.21	0.21	0.5	0.5	mg/kg	U	U	0	1
925	SRC-CU002-FI000022-000006	NULL	AROCLOR 1254	11097-69-1	NULL	NULL	mg/kg	0.21	0.21	0.5	0.5	mg/kg	U	U	0	1
926	SRC-CU002-FI000022-000006	NULL	AROCLOR 1260	11096-82-5	NULL	NULL	mg/kg	0.21	0.21	0.5	0.5	mg/kg	U	U	0	1
927	SRC-CU002-FI000022-000006	NULL	Moisture Content	WC002	21	21	%	0.02	0.02	0.02	0.02	%	NULL	NULL	1	1
928	SRC-CU002-FI000022-000006	NULL	Total PCBs	1336-36-3	13.3	13.3	mg/kg	0.21	0.21	0.5	0.5	mg/kg	NULL	NULL	1	1
929	SRC-CU002-FI000022-000006	NULL	Tri+ PCBs	TRI_PLUS_PCB	3.72855	3.72855	mg/kg	0.21	0.21	0.21	0.21	mg/kg	NULL	NULL	1	1
930	SRC-CU002-FI000022-006012	NULL	AROCLOR 1016	12674-11-2	NULL	NULL	mg/kg	0.0083	0.0083	0.02	0.02	mg/kg	U	U	0	1
931	SRC-CU002-FI000022-006012	NULL	AROCLOR 1221	11104-28-2	0.16	0.16	mg/kg	0.0083	0.0083	0.02	0.02	mg/kg	NULL	NULL	1	1
932	SRC-CU002-FI000022-006012	NULL	AROCLOR 1232	11141-16-5	NULL	NULL	mg/kg	0.0083	0.0083	0.02	0.02	mg/kg	U	U	0	1
933	SRC-CU002-FI000022-006012	NULL	AROCLOR 1242	53469-21-9	0.035	0.035	mg/kg	0.0083	0.0083	0.02	0.02	mg/kg	NULL	NULL	1	1
934	SRC-CU002-FI000022-006012	NULL	AROCLOR 1248	12672-29-6	NULL	NULL	mg/kg	0.0083	0.0083	0.02	0.02	mg/kg	U	U	0	1
935	SRC-CU002-FI000022-006012	NULL	AROCLOR 1254	11097-69-1	NULL	NULL	mg/kg	0.0083	0.0083	0.02	0.02	mg/kg	U	U	0	1
936	SRC-CU002-FI000022-006012	NULL	AROCLOR 1260	11096-82-5	NULL	NULL	mg/kg	0.0083	0.0083	0.02	0.02	mg/kg	U	U	0	1
937	SRC-CU002-FI000022-006012	NULL	Moisture Content	WC002	21	21	%	0.019	0.019	0.019	0.019	%	NULL	NULL	1	1
938	SRC-CU002-FI000022-006012	NULL	Total PCBs	1336-36-3	0.195	0.195	mg/kg	0.0083	0.0083	0.02	0.02	mg/kg	NULL	NULL	1	1

Row ID	cu_id	node_id	dredge_pass	core_id	location_type	x_coord	y_coord	coord_system	sample_dt	collection_method	sample_name	sample_type	start_depth	end_depth	depth_unit
939	RLC-CU002	SRN-CU002-022	Inventory	SRC-CU002-FI000022	Sediment Residual Core Location	736179.01	1614957.87	New York State Plane East (ft) NAD 83	7/27/09 14:35	Core	SRC-CU002-FI000022-006012	ENV	6	12	in
940	RLC-CU002	SRN-CU002-022	Inventory	SRC-CU002-FI000022	Sediment Residual Core Location	736179.01	1614957.87	New York State Plane East (ft) NAD 83	7/27/09 14:35	Core	SRC-CU002-FI000022-012018	ENV	12	18	in
941	RLC-CU002	SRN-CU002-022	Inventory	SRC-CU002-FI000022	Sediment Residual Core Location	736179.01	1614957.87	New York State Plane East (ft) NAD 83	7/27/09 14:35	Core	SRC-CU002-FI000022-012018	ENV	12	18	in
942	RLC-CU002	SRN-CU002-022	Inventory	SRC-CU002-FI000022	Sediment Residual Core Location	736179.01	1614957.87	New York State Plane East (ft) NAD 83	7/27/09 14:35	Core	SRC-CU002-FI000022-012018	ENV	12	18	in
943	RLC-CU002	SRN-CU002-022	Inventory	SRC-CU002-FI000022	Sediment Residual Core Location	736179.01	1614957.87	New York State Plane East (ft) NAD 83	7/27/09 14:35	Core	SRC-CU002-FI000022-012018	ENV	12	18	in
944	RLC-CU002	SRN-CU002-022	Inventory	SRC-CU002-FI000022	Sediment Residual Core Location	736179.01	1614957.87	New York State Plane East (ft) NAD 83	7/27/09 14:35	Core	SRC-CU002-FI000022-012018	ENV	12	18	in
945	RLC-CU002	SRN-CU002-022	Inventory	SRC-CU002-FI000022	Sediment Residual Core Location	736179.01	1614957.87	New York State Plane East (ft) NAD 83	7/27/09 14:35	Core	SRC-CU002-FI000022-012018	ENV	12	18	in
946	RLC-CU002	SRN-CU002-022	Inventory	SRC-CU002-FI000022	Sediment Residual Core Location	736179.01	1614957.87	New York State Plane East (ft) NAD 83	7/27/09 14:35	Core	SRC-CU002-FI000022-012018	ENV	12	18	in
947	RLC-CU002	SRN-CU002-022	Inventory	SRC-CU002-FI000022	Sediment Residual Core Location	736179.01	1614957.87	New York State Plane East (ft) NAD 83	7/27/09 14:35	Core	SRC-CU002-FI000022-012018	ENV	12	18	in
948	RLC-CU002	SRN-CU002-022	Inventory	SRC-CU002-FI000022	Sediment Residual Core Location	736179.01	1614957.87	New York State Plane East (ft) NAD 83	7/27/09 14:35	Core	SRC-CU002-FI000022-012018	ENV	12	18	in
949	RLC-CU002	SRN-CU002-022	Inventory	SRC-CU002-FI000022	Sediment Residual Core Location	736179.01	1614957.87	New York State Plane East (ft) NAD 83	7/27/09 14:35	Core	SRC-CU002-FI000022-012018	ENV	12	18	in
950	RLC-CU002	SRN-CU002-022	Inventory	SRC-CU002-FI000022	Sediment Residual Core Location	736179.01	1614957.87	New York State Plane East (ft) NAD 83	7/27/09 14:35	Core	SRC-CU002-FI000022-018024	ENV	18	24	in
951	RLC-CU002	SRN-CU002-022	Inventory	SRC-CU002-FI000022	Sediment Residual Core Location	736179.01	1614957.87	New York State Plane East (ft) NAD 83	7/27/09 14:35	Core	SRC-CU002-FI000022-018024	ENV	18	24	in
952	RLC-CU002	SRN-CU002-022	Inventory	SRC-CU002-FI000022	Sediment Residual Core Location	736179.01	1614957.87	New York State Plane East (ft) NAD 83	7/27/09 14:35	Core	SRC-CU002-FI000022-018024	ENV	18	24	in
953	RLC-CU002	SRN-CU002-022	Inventory	SRC-CU002-FI000022	Sediment Residual Core Location	736179.01	1614957.87	New York State Plane East (ft) NAD 83	7/27/09 14:35	Core	SRC-CU002-FI000022-018024	ENV	18	24	in
954	RLC-CU002	SRN-CU002-022	Inventory	SRC-CU002-FI000022	Sediment Residual Core Location	736179.01	1614957.87	New York State Plane East (ft) NAD 83	7/27/09 14:35	Core	SRC-CU002-FI000022-018024	ENV	18	24	in
955	RLC-CU002	SRN-CU002-022	Inventory	SRC-CU002-FI000022	Sediment Residual Core Location	736179.01	1614957.87	New York State Plane East (ft) NAD 83	7/27/09 14:35	Core	SRC-CU002-FI000022-018024	ENV	18	24	in
956	RLC-CU002	SRN-CU002-022	Inventory	SRC-CU002-FI000022	Sediment Residual Core Location	736179.01	1614957.87	New York State Plane East (ft) NAD 83	7/27/09 14:35	Core	SRC-CU002-FI000022-018024	ENV	18	24	in
957	RLC-CU002	SRN-CU002-022	Inventory	SRC-CU002-FI000022	Sediment Residual Core Location	736179.01	1614957.87	New York State Plane East (ft) NAD 83	7/27/09 14:35	Core	SRC-CU002-FI000022-018024	ENV	18	24	in
958	RLC-CU002	SRN-CU002-022	Inventory	SRC-CU002-FI000022	Sediment Residual Core Location	736179.01	1614957.87	New York State Plane East (ft) NAD 83	7/27/09 14:35	Core	SRC-CU002-FI000022-018024	ENV	18	24	in
959	RLC-CU002	SRN-CU002-022	Inventory	SRC-CU002-FI000022	Sediment Residual Core Location	736179.01	1614957.87	New York State Plane East (ft) NAD 83	7/27/09 14:35	Core	SRC-CU002-FI000022-018024	ENV	18	24	in
960	RLC-CU002	SRN-CU002-022	Second Inventory	SRC-CU002-SI000022	Sediment Residual Core Location	736181.59	1614954.71	New York State Plane East (ft) NAD 83	9/4/09 11:06	Core	SRC-CU002-SI000022-000006	ENV	0	6	in
961	RLC-CU002	SRN-CU002-022	Second Inventory	SRC-CU002-SI000022	Sediment Residual Core Location	736181.59	1614954.71	New York State Plane East (ft) NAD 83	9/4/09 11:06	Core	SRC-CU002-SI000022-000006	ENV	0	6	in
962	RLC-CU002	SRN-CU002-022	Second Inventory	SRC-CU002-SI000022	Sediment Residual Core Location	736181.59	1614954.71	New York State Plane East (ft) NAD 83	9/4/09 11:06	Core	SRC-CU002-SI000022-000006	ENV	0	6	in
963	RLC-CU002	SRN-CU002-022	Second Inventory	SRC-CU002-SI000022	Sediment Residual Core Location	736181.59	1614954.71	New York State Plane East (ft) NAD 83	9/4/09 11:06	Core	SRC-CU002-SI000022-000006	ENV	0	6	in
964	RLC-CU002	SRN-CU002-022	Second Inventory	SRC-CU002-SI000022	Sediment Residual Core Location	736181.59	1614954.71	New York State Plane East (ft) NAD 83	9/4/09 11:06	Core	SRC-CU002-SI000022-000006	ENV	0	6	in
965	RLC-CU002	SRN-CU002-022	Second Inventory	SRC-CU002-SI000022	Sediment Residual Core Location	736181.59	1614954.71	New York State Plane East (ft) NAD 83	9/4/09 11:06	Core	SRC-CU002-SI000022-000006	ENV	0	6	in
966	RLC-CU002	SRN-CU002-022	Second Inventory	SRC-CU002-SI000022	Sediment Residual Core Location	736181.59	1614954.71	New York State Plane East (ft) NAD 83	9/4/09 11:06	Core	SRC-CU002-SI000022-000006	ENV	0	6	in
967	RLC-CU002	SRN-CU002-022	Second Inventory	SRC-CU002-SI000022	Sediment Residual Core Location	736181.59	1614954.71	New York State Plane East (ft) NAD 83	9/4/09 11:06	Core	SRC-CU002-SI000022-000006	ENV	0	6	in
968	RLC-CU002	SRN-CU002-022	Second Inventory	SRC-CU002-SI000022	Sediment Residual Core Location	736181.59	1614954.71	New York State Plane East (ft) NAD 83	9/4/09 11:06	Core	SRC-CU002-SI000022-000006	ENV	0	6	in
969	RLC-CU002	SRN-CU002-022	Second Inventory	SRC-CU002-SI000022	Sediment Residual Core Location	736181.59	1614954.71	New York State Plane East (ft) NAD 83	9/4/09 11:06	Core	SRC-CU002-SI000022-000006	ENV	0	6	in
970	RLC-CU002	SRN-CU002-022	Second Inventory	SRC-CU002-SI000022	Sediment Residual Core Location	736181.59	1614954.71	New York State Plane East (ft) NAD 83	9/4/09 11:06	Core	SRC-CU002-SI000022-BD0001	DUP	0	6	in
971	RLC-CU002	SRN-CU002-022	Second Inventory	SRC-CU002-SI000022	Sediment Residual Core Location	736181.59	1614954.71	New York State Plane East (ft) NAD 83	9/4/09 11:06	Core	SRC-CU002-SI000022-BD0001	DUP	0	6	in
972	RLC-CU002	SRN-CU002-022	Second Inventory	SRC-CU002-SI000022	Sediment Residual Core Location	736181.59	1614954.71	New York State Plane East (ft) NAD 83	9/4/09 11:06	Core	SRC-CU002-SI000022-BD0001	DUP	0	6	in
973	RLC-CU002	SRN-CU002-022	Second Inventory	SRC-CU002-SI000022	Sediment Residual Core Location	736181.59	1614954.71	New York State Plane East (ft) NAD 83	9/4/09 11:06	Core	SRC-CU002-SI000022-BD0001	DUP	0	6	in
974	RLC-CU002	SRN-CU002-022	Second Inventory	SRC-CU002-SI000022	Sediment Residual Core Location	736181.59	1614954.71	New York State Plane East (ft) NAD 83	9/4/09 11:06	Core	SRC-CU002-SI000022-BD0001	DUP	0	6	in
975	RLC-CU002	SRN-CU002-022	Second Inventory	SRC-CU002-SI000022	Sediment Residual Core Location	736181.59	1614954.71	New York State Plane East (ft) NAD 83	9/4/09 11:06	Core	SRC-CU002-SI000022-BD0001	DUP	0	6	in
976	RLC-CU002	SRN-CU002-022	Second Inventory	SRC-CU002-SI000022	Sediment Residual Core Location	736181.59	1614954.71	New York State Plane East (ft) NAD 83	9/4/09 11:06	Core	SRC-CU002-SI000022-BD0001	DUP	0	6	in
977	RLC-CU002	SRN-CU002-022	Second Inventory	SRC-CU002-SI000022	Sediment Residual Core Location	736181.59	1614954.71	New York State Plane East (ft) NAD 83	9/4/09 11:06	Core	SRC-CU002-SI000022-BD0001	DUP	0	6	in
978	RLC-CU002	SRN-CU002-022	Second Inventory	SRC-CU002-SI000022	Sediment Residual Core Location	736181.59	1614954.71	New York State Plane East (ft) NAD 83	9/4/09 11:06	Core	SRC-CU002-SI000022-BD0001	DUP	0	6	in
979	RLC-CU002	SRN-CU002-022	Second Inventory	SRC-CU002-SI000022	Sediment Residual Core Location	736181.59	1614954.71	New York State Plane East (ft) NAD 83	9/4/09 11:06	Core	SRC-CU002-SI000022-BD0001	DUP	0	6	in
980	RLC-CU002	SRN-CU002-023	First Residual	SRC-CU002-FR000023	Sediment Residual Core Location	735973.08	1614882.54	New York State Plane East (ft) NAD 83	9/25/09 9:05	Core	SRC-CU002-FR000023-000006	ENV	0	6	in
981	RLC-CU002	SRN-CU002-023	First Residual	SRC-CU002-FR000023	Sediment Residual Core Location	735973.08	1614882.54	New York State Plane East (ft) NAD 83	9/25/09 9:05	Core	SRC-CU002-FR000023-000006	ENV	0	6	in
982	RLC-CU002	SRN-CU002-023	First Residual	SRC-CU002-FR000023	Sediment Residual Core Location	735973.08	1614882.54	New York State Plane East (ft) NAD 83	9/25/09 9:05	Core	SRC-CU002-FR000023-000006	ENV	0	6	in
983	RLC-CU002	SRN-CU002-023	First Residual	SRC-CU002-FR000023	Sediment Residual Core Location	735973.08	1614882.54	New York State Plane East (ft) NAD 83	9/25/09 9:05	Core	SRC-CU002-FR000023-000006	ENV	0	6	in
984	RLC-CU002	SRN-CU002-023	First Residual	SRC-CU002-FR000023	Sediment Residual Core Location	735973.08	1614882.54	New York State Plane East (ft) NAD 83	9/25/09 9:05	Core	SRC-CU002-FR000023-000006	ENV	0	6	in
985	RLC-CU002	SRN-CU002-023	First Residual	SRC-CU002-FR000023	Sediment Residual Core Location	735973.08	1614882.54	New York State Plane East (ft) NAD 83	9/25/09 9:05	Core	SRC-CU002-FR000023-000006	ENV	0	6	in
986	RLC-CU002	SRN-CU002-023	First Residual	SRC-CU002-FR000023	Sediment Residual Core Location	735973.08	1614882.54	New York State Plane East (ft) NAD 83	9/25/09 9:05	Core	SRC-CU002-FR000023-000006	ENV	0	6	in
987	RLC-CU002	SRN-CU002-023	First Residual	SRC-CU002-FR000023	Sediment Residual Core Location	735973.08	1614882.54	New York State Plane East (ft) NAD 83	9/25/09 9:05	Core	SRC-CU002-FR000023-000006	ENV	0	6	in
988	RLC-CU002	SRN-CU002-023	First Residual	SRC-CU002-FR000023	Sediment Residual Core Location	735973.08	1614882.54	New York State Plane East (ft) NAD 83	9/25/09 9:05	Core	SRC-CU002-FR000023-000006	ENV	0	6	in
989	RLC-CU002	SRN-CU002-023	First Residual	SRC-CU002-FR000023	Sediment Residual Core Location	735973.08	1614882.54	New York State Plane East (ft) NAD 83	9/25/09 9:05	Core	SRC-CU002-FR000023-000006	ENV	0	6	in
990	RLC-CU002	SRN-CU002-023	Inventory	SRC-CU002-FI000023	Sediment Residual Core Location	735976.57	1614888.65	New York State Plane East (ft) NAD 83	7/27/09 13:27	Core	SRC-CU002-FI000023-000006	ENV	0	6	in
991	RLC-CU002	SRN-CU002-023	Inventory	SRC-CU002-FI000023	Sediment Residual Core Location	735976.57	1614888.65	New York State Plane East (ft) NAD 83	7/27/09 13:27	Core	SRC-CU002-FI000023-000006	ENV	0	6	in
992	RLC-CU002	SRN-CU002-023	Inventory	SRC-CU002-FI000023	Sediment Residual Core Location	735976.57	1614888.65	New York State Plane East (ft) NAD 83	7/27/09 13:27	Core	SRC-CU002-FI000023-000006	ENV	0	6	in
993	RLC-CU002	SRN-CU002-023	Inventory	SRC-CU002-FI000023	Sediment Residual Core Location	735976.57	1614888.65	New York State Plane East (ft) NAD 83	7/27/09 13:27	Core	SRC-CU002-FI000023-000006	ENV	0	6	in
994	RLC-CU002	SRN-CU002-023	Inventory	SRC-CU002-FI000023	Sediment Residual Core Location	735976.57	1614888.65	New York State Plane East (ft) NAD 83	7/27/09 13:27	Core	SRC-CU002-FI000023-000006	ENV	0	6	in
995	RLC-CU002	SRN-CU002-023	Inventory	SRC-CU002-FI000023	Sediment Residual Core Location	735976.57	1614888.65	New York State Plane East (ft) NAD 83	7/27/09 13:27	Core	SRC-CU002-FI000023-000006	ENV	0	6	in
996	RLC-CU002	SRN-CU002-023	Inventory	SRC-CU002-FI000023	Sediment Residual Core Location	735976.57	1614888.65	New York State Plane East (ft) NAD 83	7/27/09 13:27	Core	SRC-CU002-FI000023-000006	ENV	0	6	in
997	RLC-CU002	SRN-CU002-023	Inventory	SRC-CU002-FI000023	Sediment Residual Core Location	735976.57	1614888.65	New York State Plane East (ft) NAD 83	7/27/09 13:27	Core	SRC-CU002-FI000023-000006	ENV	0	6	in
998	RLC-CU002	SRN-CU002-023	Inventory	SRC-CU002-FI000023	Sediment Residual Core Location	735976.57	1614888.65	New York State Plane East (ft) NAD 83	7/27/09 13:27	Core	SRC-CU002-FI000023-000006	ENV	0	6	in
999	RLC-CU002	SRN-CU002-023	Inventory	SRC-CU002-FI000023	Sediment Residual Core Location	735976.57	1614888.65	New York State Plane East (ft) NAD 83	7/27/09 13:27	Core	SRC-CU002-FI000023-000006	ENV	0	6	in
1000	RLC-CU002	SRN-CU002-023	Inventory	SRC-CU002-FI000023	Sediment Residual Core Location	735976.57	1614888.65	New York State Plane East (ft) NAD 83	7/27/09 13:27	Core	SRC-CU002-FI000023-006012	ENV	6	12	in
1001	RLC-CU002	SRN-CU002-023	Inventory	SRC-CU002-FI000023	Sediment Residual Core Location	735976.57	1614888.65	New York State Plane East (ft) NAD 83	7/27/09 13:27	Core	SRC-CU002-FI000023-006012	ENV	6	12	in
1002	RLC-CU002	SRN-CU002-023	Inventory	SRC-CU002-FI000023	Sediment Residual Core Location	735976.57	1614888.65	New York State Plane East (ft) NAD 83	7/27/09 13:27	Core	SRC-CU002-FI000023-006012	ENV	6	12	in
1003	RLC-CU002	SRN-CU002-023	Inventory	SRC-CU002-FI000023	Sediment Residual Core Location	735976.57	1614888.65	New York State Plane East (ft) NAD 83	7/27/09 13:27	Core	SRC-CU002-FI000023-006012	ENV	6	12	in
1004	RLC-CU002	SRN-CU002-023	Inventory	SRC-CU002-FI000023	Sediment Residual Core Location	735976.57	1614888.65	New York State Plane East (ft) NAD 83	7/27/09 13:27	Core	SRC-CU002-FI000023-006012	ENV	6	12	in
1005	RLC-CU002	SRN-CU002-023	Inventory	SRC-CU002-FI000023	Sediment Residual Core Location	735976.57	1614888.65	New York State Plane East (ft) NAD 83	7/27/09 13:27	Core	SRC-CU002-FI000023-006012	ENV	6	12	in

Row ID	sample_name	dup_parent_sample_name	analyte_name	cas_rn	Lab_Reported_Result	Verified_Result	result_unit	Lab_Reported_MDL	Verified_MDL	Lab_Reported_RL	Verified_RL	limit_unit	Lab_Reported_Qualifier	Verified_Qualifier	Detected	Reportable
939	SRC-CU002-FI000022-006012	NULL	Tri+ PCBs	TRI_PLUS_PCB	0.0580265	0.0580265	mg/kg	0.0083	0.0083	0.0083	0.0083	mg/kg	NULL	NULL	1	1
940	SRC-CU002-FI000022-012018	NULL	AROCLOR 1016	12674-11-2	NULL	NULL	mg/kg	0.0083	0.0083	0.02	0.02	mg/kg	U	U	0	1
941	SRC-CU002-FI000022-012018	NULL	AROCLOR 1221	11104-28-2	NULL	NULL	mg/kg	0.0083	0.0083	0.02	0.02	mg/kg	U	U	0	1
942	SRC-CU002-FI000022-012018	NULL	AROCLOR 1232	11141-16-5	NULL	NULL	mg/kg	0.0083	0.0083	0.02	0.02	mg/kg	U	U	0	1
943	SRC-CU002-FI000022-012018	NULL	AROCLOR 1242	53469-21-9	NULL	NULL	mg/kg	0.0083	0.0083	0.02	0.02	mg/kg	U	U	0	1
944	SRC-CU002-FI000022-012018	NULL	AROCLOR 1248	12672-29-6	NULL	NULL	mg/kg	0.0083	0.0083	0.02	0.02	mg/kg	U	U	0	1
945	SRC-CU002-FI000022-012018	NULL	AROCLOR 1254	11097-69-1	NULL	NULL	mg/kg	0.0083	0.0083	0.02	0.02	mg/kg	U	U	0	1
946	SRC-CU002-FI000022-012018	NULL	AROCLOR 1260	11096-82-5	NULL	NULL	mg/kg	0.0083	0.0083	0.02	0.02	mg/kg	U	U	0	1
947	SRC-CU002-FI000022-012018	NULL	Moisture Content	WC002	19	19	%	0.019	0.019	0.019	0.019	%	NULL	NULL	1	1
948	SRC-CU002-FI000022-012018	NULL	Total PCBs	1336-36-3	NULL	NULL	mg/kg	0.0083	0.0083	0.02	0.02	mg/kg	U	U	0	1
949	SRC-CU002-FI000022-012018	NULL	Tri+ PCBs	TRI_PLUS_PCB	0.008134	0.008134	mg/kg	0.0083	0.0083	0.0083	0.0083	mg/kg	NULL	U	0	1
950	SRC-CU002-FI000022-018024	NULL	AROCLOR 1016	12674-11-2	NULL	NULL	mg/kg	0.0083	0.0083	0.02	0.02	mg/kg	U	U	0	1
951	SRC-CU002-FI000022-018024	NULL	AROCLOR 1221	11104-28-2	NULL	NULL	mg/kg	0.0083	0.0083	0.02	0.02	mg/kg	U	U	0	1
952	SRC-CU002-FI000022-018024	NULL	AROCLOR 1232	11141-16-5	NULL	NULL	mg/kg	0.0083	0.0083	0.02	0.02	mg/kg	U	U	0	1
953	SRC-CU002-FI000022-018024	NULL	AROCLOR 1242	53469-21-9	NULL	NULL	mg/kg	0.0083	0.0083	0.02	0.02	mg/kg	U	U	0	1
954	SRC-CU002-FI000022-018024	NULL	AROCLOR 1248	12672-29-6	NULL	NULL	mg/kg	0.0083	0.0083	0.02	0.02	mg/kg	U	U	0	1
955	SRC-CU002-FI000022-018024	NULL	AROCLOR 1254	11097-69-1	NULL	NULL	mg/kg	0.0083	0.0083	0.02	0.02	mg/kg	U	U	0	1
956	SRC-CU002-FI000022-018024	NULL	AROCLOR 1260	11096-82-5	NULL	NULL	mg/kg	0.0083	0.0083	0.02	0.02	mg/kg	U	U	0	1
957	SRC-CU002-FI000022-018024	NULL	Moisture Content	WC002	19	19	%	0.02	0.02	0.02	0.02	%	NULL	NULL	1	1
958	SRC-CU002-FI000022-018024	NULL	Total PCBs	1336-36-3	NULL	NULL	mg/kg	0.0083	0.0083	0.02	0.02	mg/kg	U	U	0	1
959	SRC-CU002-FI000022-018024	NULL	Tri+ PCBs	TRI_PLUS_PCB	0.008134	0.008134	mg/kg	0.0083	0.0083	0.0083	0.0083	mg/kg	NULL	U	0	1
960	SRC-CU002-SI000022-000006	NULL	AROCLOR 1016	12674-11-2	NULL	NULL	mg/kg	0.1	0.1	0.25	0.25	mg/kg	U	U	0	1
961	SRC-CU002-SI000022-000006	NULL	AROCLOR 1221	11104-28-2	6.5	6.5	mg/kg	0.1	0.1	0.25	0.25	mg/kg	NULL	NULL	1	1
962	SRC-CU002-SI000022-000006	NULL	AROCLOR 1232	11141-16-5	NULL	NULL	mg/kg	0.1	0.1	0.25	0.25	mg/kg	U	U	0	1
963	SRC-CU002-SI000022-000006	NULL	AROCLOR 1242	53469-21-9	1.5	1.5	mg/kg	0.1	0.1	0.25	0.25	mg/kg	NULL	NULL	1	1
964	SRC-CU002-SI000022-000006	NULL	AROCLOR 1248	12672-29-6	NULL	NULL	mg/kg	0.1	0.1	0.25	0.25	mg/kg	U	U	0	1
965	SRC-CU002-SI000022-000006	NULL	AROCLOR 1254	11097-69-1	NULL	NULL	mg/kg	0.1	0.1	0.25	0.25	mg/kg	U	U	0	1
966	SRC-CU002-SI000022-000006	NULL	AROCLOR 1260	11096-82-5	NULL	NULL	mg/kg	0.1	0.1	0.25	0.25	mg/kg	U	U	0	1
967	SRC-CU002-SI000022-000006	NULL	Moisture Content	WC002	22	22	%	0.02	0.02	0.02	0.02	%	NULL	NULL	1	1
968	SRC-CU002-SI000022-000006	NULL	Total PCBs	1336-36-3	8	8	mg/kg	0.1	0.1	0.25	0.25	mg/kg	NULL	NULL	1	1
969	SRC-CU002-SI000022-000006	NULL	Tri+ PCBs	TRI_PLUS_PCB	2.3205	2.3205	mg/kg	0.1	0.1	0.1	0.1	mg/kg	NULL	NULL	1	1
970	SRC-CU002-SI000022-BD0001	SRC-CU002-SI000022-000006	AROCLOR 1016	12674-11-2	NULL	NULL	mg/kg	0.16	0.16	0.37	0.37	mg/kg	U	U	0	1
971	SRC-CU002-SI000022-BD0001	SRC-CU002-SI000022-000006	AROCLOR 1221	11104-28-2	7.5	7.5	mg/kg	0.16	0.16	0.37	0.37	mg/kg	NULL	NULL	1	1
972	SRC-CU002-SI000022-BD0001	SRC-CU002-SI000022-000006	AROCLOR 1232	11141-16-5	NULL	NULL	mg/kg	0.16	0.16	0.37	0.37	mg/kg	U	U	0	1
973	SRC-CU002-SI000022-BD0001	SRC-CU002-SI000022-000006	AROCLOR 1242	53469-21-9	1.4	1.4	mg/kg	0.16	0.16	0.37	0.37	mg/kg	NULL	NULL	1	1
974	SRC-CU002-SI000022-BD0001	SRC-CU002-SI000022-000006	AROCLOR 1248	12672-29-6	NULL	NULL	mg/kg	0.16	0.16	0.37	0.37	mg/kg	U	U	0	1
975	SRC-CU002-SI000022-BD0001	SRC-CU002-SI000022-000006	AROCLOR 1254	11097-69-1	NULL	NULL	mg/kg	0.16	0.16	0.37	0.37	mg/kg	U	U	0	1
976	SRC-CU002-SI000022-BD0001	SRC-CU002-SI000022-000006	AROCLOR 1260	11096-82-5	NULL	NULL	mg/kg	0.16	0.16	0.37	0.37	mg/kg	U	U	0	1
977	SRC-CU002-SI000022-BD0001	SRC-CU002-SI000022-000006	Moisture Content	WC002	20	20	%	0.02	0.02	0.02	0.02	%	NULL	NULL	1	1
978	SRC-CU002-SI000022-BD0001	SRC-CU002-SI000022-000006	Total PCBs	1336-36-3	8.9	8.9	mg/kg	0.16	0.16	0.37	0.37	mg/kg	NULL	NULL	1	1
979	SRC-CU002-SI000022-BD0001	SRC-CU002-SI000022-000006	Tri+ PCBs	TRI_PLUS_PCB	2.3968	2.3968	mg/kg	0.16	0.16	0.16	0.16	mg/kg	NULL	NULL	1	1
980	SRC-CU002-FR000023-000006	NULL	AROCLOR 1016	12674-11-2	NULL	NULL	mg/kg	0.15	0.15	0.36	0.36	mg/kg	U	U	0	1
981	SRC-CU002-FR000023-000006	NULL	AROCLOR 1221	11104-28-2	9.3	9.3	mg/kg	0.15	0.15	0.36	0.36	mg/kg	NULL	NULL	1	1
982	SRC-CU002-FR000023-000006	NULL	AROCLOR 1232	11141-16-5	NULL	NULL	mg/kg	0.15	0.15	0.36	0.36	mg/kg	U	U	0	1
983	SRC-CU002-FR000023-000006	NULL	AROCLOR 1242	53469-21-9	3.3	3.3	mg/kg	0.15	0.15	0.36	0.36	mg/kg	NULL	NULL	1	1
984	SRC-CU002-FR000023-000006	NULL	AROCLOR 1248	12672-29-6	NULL	NULL	mg/kg	0.15	0.15	0.36	0.36	mg/kg	U	U	0	1
985	SRC-CU002-FR000023-000006	NULL	AROCLOR 1254	11097-69-1	NULL	NULL	mg/kg	0.15	0.15	0.36	0.36	mg/kg	U	U	0	1
986	SRC-CU002-FR000023-000006	NULL	AROCLOR 1260	11096-82-5	NULL	NULL	mg/kg	0.15	0.15	0.36	0.36	mg/kg	U	U	0	1
987	SRC-CU002-FR000023-000006	NULL	Moisture Content	WC002	18	18	%	0.02	0.02	0.02	0.02	%	NULL	NULL	1	1
988	SRC-CU002-FR000023-000006	NULL	Total PCBs	1336-36-3	12.6	12.6	mg/kg	0.15	0.15	1.4	1.4	mg/kg	NULL	NULL	1	1
989	SRC-CU002-FR000023-000006	NULL	Tri+ PCBs	TRI_PLUS_PCB	4.37325	4.37325	mg/kg	0.15	0.15	0.15	0.15	mg/kg	NULL	NULL	1	1
990	SRC-CU002-FI000023-000006	NULL	AROCLOR 1016	12674-11-2	NULL	NULL	mg/kg	0.012	0.012	0.029	0.029	mg/kg	U	U	0	1
991	SRC-CU002-FI000023-000006	NULL	AROCLOR 1221	11104-28-2	0.31	0.31	mg/kg	0.012	0.012	0.029	0.029	mg/kg	NULL	NULL	1	1
992	SRC-CU002-FI000023-000006	NULL	AROCLOR 1232	11141-16-5	NULL	NULL	mg/kg	0.012	0.012	0.029	0.029	mg/kg	U	U	0	1
993	SRC-CU002-FI000023-000006	NULL	AROCLOR 1242	53469-21-9	0.031	0.031	mg/kg	0.012	0.012	0.029	0.029	mg/kg	NULL	NULL	1	1
994	SRC-CU002-FI000023-000006	NULL	AROCLOR 1248	12672-29-6	NULL	NULL	mg/kg	0.012	0.012	0.029	0.029	mg/kg	U	U	0	1
995	SRC-CU002-FI000023-000006	NULL	AROCLOR 1254	11097-69-1	NULL	NULL	mg/kg	0.012	0.012	0.029	0.029	mg/kg	U	U	0	1
996	SRC-CU002-FI000023-000006	NULL	AROCLOR 1260	11096-82-5	NULL	NULL	mg/kg	0.012	0.012	0.029	0.029	mg/kg	U	U	0	1
997	SRC-CU002-FI000023-000006	NULL	Moisture Content	WC002	32	32	%	0.018	0.018	0.018	0.018	%	NULL	NULL	1	1
998	SRC-CU002-FI000023-000006	NULL	Total PCBs	1336-36-3	0.341	0.341	mg/kg	0.012	0.012	0.029	0.029	mg/kg	NULL	NULL	1	1
999	SRC-CU002-FI000023-000006	NULL	Tri+ PCBs	TRI_PLUS_PCB	0.07707	0.07707	mg/kg	0.012	0.012	0.012	0.012	mg/kg	NULL	NULL	1	1
1000	SRC-CU002-FI000023-006012	NULL	AROCLOR 1016	12674-11-2	NULL	NULL	mg/kg	0.0083	0.0083	0.02	0.02	mg/kg	U	U	0	1
1001	SRC-CU002-FI000023-006012	NULL	AROCLOR 1221	11104-28-2	NULL	NULL	mg/kg	0.0083	0.0083	0.02	0.02	mg/kg	U	U	0	1
1002	SRC-CU002-FI000023-006012	NULL	AROCLOR 1232	11141-16-5	NULL	NULL	mg/kg	0.0083	0.0083	0.02	0.02	mg/kg	U	U	0	1
1003	SRC-CU002-FI000023-006012	NULL	AROCLOR 1242	53469-21-9	NULL	NULL	mg/kg	0.0083	0.0083	0.02	0.02	mg/kg	U	U	0	1
1004	SRC-CU002-FI000023-006012	NULL	AROCLOR 1248	12672-29-6	NULL	NULL	mg/kg	0.0083	0.0083	0.02	0.02	mg/kg	U	U	0	1
1005	SRC-CU002-FI000023-006012	NULL	AROCLOR 1254	11097-69-1	NULL	NULL	mg/kg	0.0083	0.0083	0.02	0.02	mg/kg	U	U	0	1

Row ID	cu_id	node_id	dredge_pass	core_id	location_type	x_coord	y_coord	coord_system	sample_dt	collection_method	sample_name	sample_type	start_depth	end_depth	depth_unit
1006	RLC-CU002	SRN-CU002-023	Inventory	SRC-CU002-FI000023	Sediment Residual Core Location	735976.57	1614888.65	New York State Plane East (ft) NAD 83	7/27/09 13:27	Core	SRC-CU002-FI000023-006012	ENV	6	12	in
1007	RLC-CU002	SRN-CU002-023	Inventory	SRC-CU002-FI000023	Sediment Residual Core Location	735976.57	1614888.65	New York State Plane East (ft) NAD 83	7/27/09 13:27	Core	SRC-CU002-FI000023-006012	ENV	6	12	in
1008	RLC-CU002	SRN-CU002-023	Inventory	SRC-CU002-FI000023	Sediment Residual Core Location	735976.57	1614888.65	New York State Plane East (ft) NAD 83	7/27/09 13:27	Core	SRC-CU002-FI000023-006012	ENV	6	12	in
1009	RLC-CU002	SRN-CU002-023	Inventory	SRC-CU002-FI000023	Sediment Residual Core Location	735976.57	1614888.65	New York State Plane East (ft) NAD 83	7/27/09 13:27	Core	SRC-CU002-FI000023-006012	ENV	6	12	in
1010	RLC-CU002	SRN-CU002-023	Second Inventory	SRC-CU002-SI000023	Sediment Residual Core Location	735973.37	1614890.2	New York State Plane East (ft) NAD 83	9/3/09 15:24	Core	SRC-CU002-SI000023-000006	ENV	0	6	in
1011	RLC-CU002	SRN-CU002-023	Second Inventory	SRC-CU002-SI000023	Sediment Residual Core Location	735973.37	1614890.2	New York State Plane East (ft) NAD 83	9/3/09 15:24	Core	SRC-CU002-SI000023-000006	ENV	0	6	in
1012	RLC-CU002	SRN-CU002-023	Second Inventory	SRC-CU002-SI000023	Sediment Residual Core Location	735973.37	1614890.2	New York State Plane East (ft) NAD 83	9/3/09 15:24	Core	SRC-CU002-SI000023-000006	ENV	0	6	in
1013	RLC-CU002	SRN-CU002-023	Second Inventory	SRC-CU002-SI000023	Sediment Residual Core Location	735973.37	1614890.2	New York State Plane East (ft) NAD 83	9/3/09 15:24	Core	SRC-CU002-SI000023-000006	ENV	0	6	in
1014	RLC-CU002	SRN-CU002-023	Second Inventory	SRC-CU002-SI000023	Sediment Residual Core Location	735973.37	1614890.2	New York State Plane East (ft) NAD 83	9/3/09 15:24	Core	SRC-CU002-SI000023-000006	ENV	0	6	in
1015	RLC-CU002	SRN-CU002-023	Second Inventory	SRC-CU002-SI000023	Sediment Residual Core Location	735973.37	1614890.2	New York State Plane East (ft) NAD 83	9/3/09 15:24	Core	SRC-CU002-SI000023-000006	ENV	0	6	in
1016	RLC-CU002	SRN-CU002-023	Second Inventory	SRC-CU002-SI000023	Sediment Residual Core Location	735973.37	1614890.2	New York State Plane East (ft) NAD 83	9/3/09 15:24	Core	SRC-CU002-SI000023-000006	ENV	0	6	in
1017	RLC-CU002	SRN-CU002-023	Second Inventory	SRC-CU002-SI000023	Sediment Residual Core Location	735973.37	1614890.2	New York State Plane East (ft) NAD 83	9/3/09 15:24	Core	SRC-CU002-SI000023-000006	ENV	0	6	in
1018	RLC-CU002	SRN-CU002-023	Second Inventory	SRC-CU002-SI000023	Sediment Residual Core Location	735973.37	1614890.2	New York State Plane East (ft) NAD 83	9/3/09 15:24	Core	SRC-CU002-SI000023-000006	ENV	0	6	in
1019	RLC-CU002	SRN-CU002-023	Second Inventory	SRC-CU002-SI000023	Sediment Residual Core Location	735973.37	1614890.2	New York State Plane East (ft) NAD 83	9/3/09 15:24	Core	SRC-CU002-SI000023-000006	ENV	0	6	in
1020	RLC-CU002	SRN-CU002-023	Second Inventory	SRC-CU002-SI000023	Sediment Residual Core Location	735973.37	1614890.2	New York State Plane East (ft) NAD 83	9/3/09 15:24	Core	SRC-CU002-SI000023-006012	ENV	6	12	in
1021	RLC-CU002	SRN-CU002-023	Second Inventory	SRC-CU002-SI000023	Sediment Residual Core Location	735973.37	1614890.2	New York State Plane East (ft) NAD 83	9/3/09 15:24	Core	SRC-CU002-SI000023-006012	ENV	6	12	in
1022	RLC-CU002	SRN-CU002-023	Second Inventory	SRC-CU002-SI000023	Sediment Residual Core Location	735973.37	1614890.2	New York State Plane East (ft) NAD 83	9/3/09 15:24	Core	SRC-CU002-SI000023-006012	ENV	6	12	in
1023	RLC-CU002	SRN-CU002-023	Second Inventory	SRC-CU002-SI000023	Sediment Residual Core Location	735973.37	1614890.2	New York State Plane East (ft) NAD 83	9/3/09 15:24	Core	SRC-CU002-SI000023-006012	ENV	6	12	in
1024	RLC-CU002	SRN-CU002-023	Second Inventory	SRC-CU002-SI000023	Sediment Residual Core Location	735973.37	1614890.2	New York State Plane East (ft) NAD 83	9/3/09 15:24	Core	SRC-CU002-SI000023-006012	ENV	6	12	in
1025	RLC-CU002	SRN-CU002-023	Second Inventory	SRC-CU002-SI000023	Sediment Residual Core Location	735973.37	1614890.2	New York State Plane East (ft) NAD 83	9/3/09 15:24	Core	SRC-CU002-SI000023-006012	ENV	6	12	in
1026	RLC-CU002	SRN-CU002-023	Second Inventory	SRC-CU002-SI000023	Sediment Residual Core Location	735973.37	1614890.2	New York State Plane East (ft) NAD 83	9/3/09 15:24	Core	SRC-CU002-SI000023-006012	ENV	6	12	in
1027	RLC-CU002	SRN-CU002-023	Second Inventory	SRC-CU002-SI000023	Sediment Residual Core Location	735973.37	1614890.2	New York State Plane East (ft) NAD 83	9/3/09 15:24	Core	SRC-CU002-SI000023-006012	ENV	6	12	in
1028	RLC-CU002	SRN-CU002-023	Second Inventory	SRC-CU002-SI000023	Sediment Residual Core Location	735973.37	1614890.2	New York State Plane East (ft) NAD 83	9/3/09 15:24	Core	SRC-CU002-SI000023-006012	ENV	6	12	in
1029	RLC-CU002	SRN-CU002-023	Second Inventory	SRC-CU002-SI000023	Sediment Residual Core Location	735973.37	1614890.2	New York State Plane East (ft) NAD 83	9/3/09 15:24	Core	SRC-CU002-SI000023-006012	ENV	6	12	in
1030	RLC-CU002	SRN-CU002-023	Second Inventory	SRC-CU002-SI000023	Sediment Residual Core Location	735973.37	1614890.2	New York State Plane East (ft) NAD 83	9/3/09 15:24	Core	SRC-CU002-SI000023-012018	ENV	12	18	in
1031	RLC-CU002	SRN-CU002-023	Second Inventory	SRC-CU002-SI000023	Sediment Residual Core Location	735973.37	1614890.2	New York State Plane East (ft) NAD 83	9/3/09 15:24	Core	SRC-CU002-SI000023-012018	ENV	12	18	in
1032	RLC-CU002	SRN-CU002-023	Second Inventory	SRC-CU002-SI000023	Sediment Residual Core Location	735973.37	1614890.2	New York State Plane East (ft) NAD 83	9/3/09 15:24	Core	SRC-CU002-SI000023-012018	ENV	12	18	in
1033	RLC-CU002	SRN-CU002-023	Second Inventory	SRC-CU002-SI000023	Sediment Residual Core Location	735973.37	1614890.2	New York State Plane East (ft) NAD 83	9/3/09 15:24	Core	SRC-CU002-SI000023-012018	ENV	12	18	in
1034	RLC-CU002	SRN-CU002-023	Second Inventory	SRC-CU002-SI000023	Sediment Residual Core Location	735973.37	1614890.2	New York State Plane East (ft) NAD 83	9/3/09 15:24	Core	SRC-CU002-SI000023-012018	ENV	12	18	in
1035	RLC-CU002	SRN-CU002-023	Second Inventory	SRC-CU002-SI000023	Sediment Residual Core Location	735973.37	1614890.2	New York State Plane East (ft) NAD 83	9/3/09 15:24	Core	SRC-CU002-SI000023-012018	ENV	12	18	in
1036	RLC-CU002	SRN-CU002-023	Second Inventory	SRC-CU002-SI000023	Sediment Residual Core Location	735973.37	1614890.2	New York State Plane East (ft) NAD 83	9/3/09 15:24	Core	SRC-CU002-SI000023-012018	ENV	12	18	in
1037	RLC-CU002	SRN-CU002-023	Second Inventory	SRC-CU002-SI000023	Sediment Residual Core Location	735973.37	1614890.2	New York State Plane East (ft) NAD 83	9/3/09 15:24	Core	SRC-CU002-SI000023-012018	ENV	12	18	in
1038	RLC-CU002	SRN-CU002-023	Second Inventory	SRC-CU002-SI000023	Sediment Residual Core Location	735973.37	1614890.2	New York State Plane East (ft) NAD 83	9/3/09 15:24	Core	SRC-CU002-SI000023-012018	ENV	12	18	in
1039	RLC-CU002	SRN-CU002-023	Second Inventory	SRC-CU002-SI000023	Sediment Residual Core Location	735973.37	1614890.2	New York State Plane East (ft) NAD 83	9/3/09 15:24	Core	SRC-CU002-SI000023-012018	ENV	12	18	in
1040	RLC-CU002	SRN-CU002-024	First Residual	SRC-CU002-FR000024	Sediment Residual Core Location	736057.41	1614892.47	New York State Plane East (ft) NAD 83	9/25/09 8:52	Core	SRC-CU002-FR000024-000006	ENV	0	6	in
1041	RLC-CU002	SRN-CU002-024	First Residual	SRC-CU002-FR000024	Sediment Residual Core Location	736057.41	1614892.47	New York State Plane East (ft) NAD 83	9/25/09 8:52	Core	SRC-CU002-FR000024-000006	ENV	0	6	in
1042	RLC-CU002	SRN-CU002-024	First Residual	SRC-CU002-FR000024	Sediment Residual Core Location	736057.41	1614892.47	New York State Plane East (ft) NAD 83	9/25/09 8:52	Core	SRC-CU002-FR000024-000006	ENV	0	6	in
1043	RLC-CU002	SRN-CU002-024	First Residual	SRC-CU002-FR000024	Sediment Residual Core Location	736057.41	1614892.47	New York State Plane East (ft) NAD 83	9/25/09 8:52	Core	SRC-CU002-FR000024-000006	ENV	0	6	in
1044	RLC-CU002	SRN-CU002-024	First Residual	SRC-CU002-FR000024	Sediment Residual Core Location	736057.41	1614892.47	New York State Plane East (ft) NAD 83	9/25/09 8:52	Core	SRC-CU002-FR000024-000006	ENV	0	6	in
1045	RLC-CU002	SRN-CU002-024	First Residual	SRC-CU002-FR000024	Sediment Residual Core Location	736057.41	1614892.47	New York State Plane East (ft) NAD 83	9/25/09 8:52	Core	SRC-CU002-FR000024-000006	ENV	0	6	in
1046	RLC-CU002	SRN-CU002-024	First Residual	SRC-CU002-FR000024	Sediment Residual Core Location	736057.41	1614892.47	New York State Plane East (ft) NAD 83	9/25/09 8:52	Core	SRC-CU002-FR000024-000006	ENV	0	6	in
1047	RLC-CU002	SRN-CU002-024	First Residual	SRC-CU002-FR000024	Sediment Residual Core Location	736057.41	1614892.47	New York State Plane East (ft) NAD 83	9/25/09 8:52	Core	SRC-CU002-FR000024-000006	ENV	0	6	in
1048	RLC-CU002	SRN-CU002-024	First Residual	SRC-CU002-FR000024	Sediment Residual Core Location	736057.41	1614892.47	New York State Plane East (ft) NAD 83	9/25/09 8:52	Core	SRC-CU002-FR000024-000006	ENV	0	6	in
1049	RLC-CU002	SRN-CU002-024	First Residual	SRC-CU002-FR000024	Sediment Residual Core Location	736057.41	1614892.47	New York State Plane East (ft) NAD 83	9/25/09 8:52	Core	SRC-CU002-FR000024-000006	ENV	0	6	in
1050	RLC-CU002	SRN-CU002-024	Inventory	SRC-CU002-FI000024	Sediment Residual Core Location	736061.52	1614885.53	New York State Plane East (ft) NAD 83	7/27/09 13:47	Core	SRC-CU002-FI000024-000006	ENV	0	6	in
1051	RLC-CU002	SRN-CU002-024	Inventory	SRC-CU002-FI000024	Sediment Residual Core Location	736061.52	1614885.53	New York State Plane East (ft) NAD 83	7/27/09 13:47	Core	SRC-CU002-FI000024-000006	ENV	0	6	in
1052	RLC-CU002	SRN-CU002-024	Inventory	SRC-CU002-FI000024	Sediment Residual Core Location	736061.52	1614885.53	New York State Plane East (ft) NAD 83	7/27/09 13:47	Core	SRC-CU002-FI000024-000006	ENV	0	6	in
1053	RLC-CU002	SRN-CU002-024	Inventory	SRC-CU002-FI000024	Sediment Residual Core Location	736061.52	1614885.53	New York State Plane East (ft) NAD 83	7/27/09 13:47	Core	SRC-CU002-FI000024-000006	ENV	0	6	in
1054	RLC-CU002	SRN-CU002-024	Inventory	SRC-CU002-FI000024	Sediment Residual Core Location	736061.52	1614885.53	New York State Plane East (ft) NAD 83	7/27/09 13:47	Core	SRC-CU002-FI000024-000006	ENV	0	6	in
1055	RLC-CU002	SRN-CU002-024	Inventory	SRC-CU002-FI000024	Sediment Residual Core Location	736061.52	1614885.53	New York State Plane East (ft) NAD 83	7/27/09 13:47	Core	SRC-CU002-FI000024-000006	ENV	0	6	in
1056	RLC-CU002	SRN-CU002-024	Inventory	SRC-CU002-FI000024	Sediment Residual Core Location	736061.52	1614885.53	New York State Plane East (ft) NAD 83	7/27/09 13:47	Core	SRC-CU002-FI000024-000006	ENV	0	6	in
1057	RLC-CU002	SRN-CU002-024	Inventory	SRC-CU002-FI000024	Sediment Residual Core Location	736061.52	1614885.53	New York State Plane East (ft) NAD 83	7/27/09 13:47	Core	SRC-CU002-FI000024-000006	ENV	0	6	in
1058	RLC-CU002	SRN-CU002-024	Inventory	SRC-CU002-FI000024	Sediment Residual Core Location	736061.52	1614885.53	New York State Plane East (ft) NAD 83	7/27/09 13:47	Core	SRC-CU002-FI000024-000006	ENV	0	6	in
1059	RLC-CU002	SRN-CU002-024	Inventory	SRC-CU002-FI000024	Sediment Residual Core Location	736061.52	1614885.53	New York State Plane East (ft) NAD 83	7/27/09 13:47	Core	SRC-CU002-FI000024-000006	ENV	0	6	in
1060	RLC-CU002	SRN-CU002-024	Inventory	SRC-CU002-FI000024	Sediment Residual Core Location	736061.52	1614885.53	New York State Plane East (ft) NAD 83	7/27/09 13:47	Core	SRC-CU002-FI000024-006012	ENV	6	12	in
1061	RLC-CU002	SRN-CU002-024	Inventory	SRC-CU002-FI000024	Sediment Residual Core Location	736061.52	1614885.53	New York State Plane East (ft) NAD 83	7/27/09 13:47	Core	SRC-CU002-FI000024-006012	ENV	6	12	in
1062	RLC-CU002	SRN-CU002-024	Inventory	SRC-CU002-FI000024	Sediment Residual Core Location	736061.52	1614885.53	New York State Plane East (ft) NAD 83	7/27/09 13:47	Core	SRC-CU002-FI000024-006012	ENV	6	12	in
1063	RLC-CU002	SRN-CU002-024	Inventory	SRC-CU002-FI000024	Sediment Residual Core Location	736061.52	1614885.53	New York State Plane East (ft) NAD 83	7/27/09 13:47	Core	SRC-CU002-FI000024-006012	ENV	6	12	in
1064	RLC-CU002	SRN-CU002-024	Inventory	SRC-CU002-FI000024	Sediment Residual Core Location	736061.52	1614885.53	New York State Plane East (ft) NAD 83	7/27/09 13:47	Core	SRC-CU002-FI000024-006012	ENV	6	12	in
1065	RLC-CU002	SRN-CU002-024	Inventory	SRC-CU002-FI000024	Sediment Residual Core Location	736061.52	1614885.53	New York State Plane East (ft) NAD 83	7/27/09 13:47	Core	SRC-CU002-FI000024-006012	ENV	6	12	in
1066	RLC-CU002	SRN-CU002-024	Inventory	SRC-CU002-FI000024	Sediment Residual Core Location	736061.52	1614885.53	New York State Plane East (ft) NAD 83	7/27/09 13:47	Core	SRC-CU002-FI000024-006012	ENV	6	12	in
1067	RLC-CU002	SRN-CU002-024	Inventory	SRC-CU002-FI000024	Sediment Residual Core Location	736061.52	1614885.53	New York State Plane East (ft) NAD 83	7/27/09 13:47	Core	SRC-CU002-FI000024-006012	ENV	6	12	in
1068	RLC-CU002	SRN-CU002-024	Inventory	SRC-CU002-FI000024	Sediment Residual Core Location	736061.52	1614885.53	New York State Plane East (ft) NAD 83	7/27/09 13:47	Core	SRC-CU002-FI000024-006012	ENV	6	12	in
1069	RLC-CU002	SRN-CU002-024	Inventory	SRC-CU002-FI000024	Sediment Residual Core Location	736061.52	1614885.53	New York State Plane East (ft) NAD 83	7/27/09 13:47	Core	SRC-CU002-FI000024-006012	ENV	6	12	in
1070	RLC-CU002	SRN-CU002-024	Inventory	SRC-CU002-FI000024	Sediment Residual Core Location	736061.52	1614885.53	New York State Plane East (ft) NAD 83	7/27/09 13:47	Core	SRC-CU002-FI000024-012018	ENV	12	18	in
1071	RLC-CU002	SRN-CU002-024	Inventory	SRC-CU002-FI000024	Sediment Residual Core Location	736061.52	1614885.53	New York State Plane East (ft) NAD 83	7/27/09 13:47	Core	SRC-CU002-FI000024-012018	ENV	12	18	in
1072	RLC-CU002	SRN-CU002-024	Inventory	SRC-CU002-FI000024	Sediment Residual Core Location	736061.52	1614885.53	New York State Plane East (ft) NAD 83	7/27/09 13:47	Core	SRC-CU002-FI000024-012018	ENV	12	18	in

Row ID	sample_name	dup_parent_sample_name	analyte_name	cas_rn	Lab_Reported_Result	Verified_Result	result_unit	Lab_Reported_MDL	Verified_MDL	Lab_Reported_RL	Verified_RL	limit_unit	Lab_Reported_Qualifier	Verified_Qualifier	Detected	Reportable
1006	SRC-CU002-FI000023-006012	NULL	AROCLOR 1260	11096-82-5	NULL	NULL	mg/kg	0.0083	0.0083	0.02	0.02	mg/kg	U	U	0	1
1007	SRC-CU002-FI000023-006012	NULL	Moisture Content	WC002	27	27	%	0.019	0.019	0.019	0.019	%	NULL	NULL	1	1
1008	SRC-CU002-FI000023-006012	NULL	Total PCBs	1336-36-3	NULL	NULL	mg/kg	0.0083	0.0083	0.02	0.02	mg/kg	U	U	0	1
1009	SRC-CU002-FI000023-006012	NULL	Tri+ PCBs	TRI_PLUS_PCB	0.008134	0.008134	mg/kg	0.0083	0.0083	0.0083	0.0083	mg/kg	NULL	U	0	1
1010	SRC-CU002-SI000023-000006	NULL	AROCLOR 1016	12674-11-2	NULL	NULL	mg/kg	0.66	0.66	1.6	1.6	mg/kg	U	U	0	1
1011	SRC-CU002-SI000023-000006	NULL	AROCLOR 1221	11104-28-2	35	35	mg/kg	0.66	0.66	1.6	1.6	mg/kg	NULL	NULL	1	1
1012	SRC-CU002-SI000023-000006	NULL	AROCLOR 1232	11141-16-5	NULL	NULL	mg/kg	0.66	0.66	1.6	1.6	mg/kg	U	U	0	1
1013	SRC-CU002-SI000023-000006	NULL	AROCLOR 1242	53469-21-9	5.7	5.7	mg/kg	0.66	0.66	1.6	1.6	mg/kg	NULL	NULL	1	1
1014	SRC-CU002-SI000023-000006	NULL	AROCLOR 1248	12672-29-6	NULL	NULL	mg/kg	0.66	0.66	1.6	1.6	mg/kg	U	U	0	1
1015	SRC-CU002-SI000023-000006	NULL	AROCLOR 1254	11097-69-1	NULL	NULL	mg/kg	0.66	0.66	1.6	1.6	mg/kg	U	U	0	1
1016	SRC-CU002-SI000023-000006	NULL	AROCLOR 1260	11096-82-5	NULL	NULL	mg/kg	0.66	0.66	1.6	1.6	mg/kg	U	U	0	1
1017	SRC-CU002-SI000023-000006	NULL	Moisture Content	WC002	31	31	%	0.019	0.019	0.019	0.019	%	NULL	NULL	1	1
1018	SRC-CU002-SI000023-000006	NULL	Total PCBs	1336-36-3	40.7	40.7	mg/kg	0.66	0.66	1.6	1.6	mg/kg	NULL	NULL	1	1
1019	SRC-CU002-SI000023-000006	NULL	Tri+ PCBs	TRI_PLUS_PCB	10.3873	10.3873	mg/kg	0.66	0.66	0.66	0.66	mg/kg	NULL	NULL	1	1
1020	SRC-CU002-SI000023-006012	NULL	AROCLOR 1016	12674-11-2	NULL	NULL	mg/kg	0.0033	0.0033	0.013	0.013	mg/kg	U	U	0	1
1021	SRC-CU002-SI000023-006012	NULL	AROCLOR 1221	11104-28-2	0.13	0.13	mg/kg	0.0033	0.0033	0.013	0.013	mg/kg	NULL	NULL	1	1
1022	SRC-CU002-SI000023-006012	NULL	AROCLOR 1232	11141-16-5	NULL	NULL	mg/kg	0.0033	0.0033	0.013	0.013	mg/kg	U	U	0	1
1023	SRC-CU002-SI000023-006012	NULL	AROCLOR 1242	53469-21-9	0.037	0.037	mg/kg	0.0033	0.0033	0.013	0.013	mg/kg	NULL	NULL	1	1
1024	SRC-CU002-SI000023-006012	NULL	AROCLOR 1248	12672-29-6	NULL	NULL	mg/kg	0.0033	0.0033	0.013	0.013	mg/kg	U	U	0	1
1025	SRC-CU002-SI000023-006012	NULL	AROCLOR 1254	11097-69-1	0.0099	0.0099	mg/kg	0.0033	0.0033	0.013	0.013	mg/kg	J	J	1	1
1026	SRC-CU002-SI000023-006012	NULL	AROCLOR 1260	11096-82-5	NULL	NULL	mg/kg	0.0033	0.0033	0.013	0.013	mg/kg	U	U	0	1
1027	SRC-CU002-SI000023-006012	NULL	Moisture Content	WC002	21.3	21.3	%	1	1	1	1	%	NULL	NULL	1	1
1028	SRC-CU002-SI000023-006012	NULL	Total PCBs	1336-36-3	0.18	0.18	mg/kg	0.0033	0.0033	0.051	0.051	mg/kg	NULL	NULL	1	1
1029	SRC-CU002-SI000023-006012	NULL	Tri+ PCBs	TRI_PLUS_PCB	0.060879	0.060879	mg/kg	0.0033	0.0033	0.0033	0.0033	mg/kg	NULL	NULL	1	1
1030	SRC-CU002-SI000023-012018	NULL	AROCLOR 1016	12674-11-2	NULL	NULL	mg/kg	0.0037	0.0037	0.014	0.014	mg/kg	U	UJ	0	1
1031	SRC-CU002-SI000023-012018	NULL	AROCLOR 1221	11104-28-2	0.0089	0.0089	mg/kg	0.0037	0.0037	0.014	0.014	mg/kg	J	J	1	1
1032	SRC-CU002-SI000023-012018	NULL	AROCLOR 1232	11141-16-5	NULL	NULL	mg/kg	0.0037	0.0037	0.014	0.014	mg/kg	U	UJ	0	1
1033	SRC-CU002-SI000023-012018	NULL	AROCLOR 1242	53469-21-9	NULL	NULL	mg/kg	0.0037	0.0037	0.014	0.014	mg/kg	U	UJ	0	1
1034	SRC-CU002-SI000023-012018	NULL	AROCLOR 1248	12672-29-6	NULL	NULL	mg/kg	0.0037	0.0037	0.014	0.014	mg/kg	U	UJ	0	1
1035	SRC-CU002-SI000023-012018	NULL	AROCLOR 1254	11097-69-1	NULL	NULL	mg/kg	0.0037	0.0037	0.014	0.014	mg/kg	U	UJ	0	1
1036	SRC-CU002-SI000023-012018	NULL	AROCLOR 1260	11096-82-5	NULL	NULL	mg/kg	0.0037	0.0037	0.014	0.014	mg/kg	U	UJ	0	1
1037	SRC-CU002-SI000023-012018	NULL	Moisture Content	WC002	30.4	30.4	%	1	1	1	1	%	NULL	NULL	1	1
1038	SRC-CU002-SI000023-012018	NULL	Total PCBs	1336-36-3	0.0089	0.0089	mg/kg	0.0037	0.0037	0.057	0.057	mg/kg	J	J	1	1
1039	SRC-CU002-SI000023-012018	NULL	Tri+ PCBs	TRI_PLUS_PCB	0.004613	0.004613	mg/kg	0.0037	0.0037	0.0037	0.0037	mg/kg	NULL	NULL	1	1
1040	SRC-CU002-FR000024-000006	NULL	AROCLOR 1016	12674-11-2	NULL	NULL	mg/kg	0.31	0.31	0.75	0.75	mg/kg	U	U	0	1
1041	SRC-CU002-FR000024-000006	NULL	AROCLOR 1221	11104-28-2	19	19	mg/kg	0.31	0.31	0.75	0.75	mg/kg	NULL	NULL	1	1
1042	SRC-CU002-FR000024-000006	NULL	AROCLOR 1232	11141-16-5	NULL	NULL	mg/kg	0.31	0.31	0.75	0.75	mg/kg	U	U	0	1
1043	SRC-CU002-FR000024-000006	NULL	AROCLOR 1242	53469-21-9	10	10	mg/kg	0.31	0.31	0.75	0.75	mg/kg	NULL	NULL	1	1
1044	SRC-CU002-FR000024-000006	NULL	AROCLOR 1248	12672-29-6	NULL	NULL	mg/kg	0.31	0.31	0.75	0.75	mg/kg	U	U	0	1
1045	SRC-CU002-FR000024-000006	NULL	AROCLOR 1254	11097-69-1	NULL	NULL	mg/kg	0.31	0.31	0.75	0.75	mg/kg	U	U	0	1
1046	SRC-CU002-FR000024-000006	NULL	AROCLOR 1260	11096-82-5	NULL	NULL	mg/kg	0.31	0.31	0.75	0.75	mg/kg	U	U	0	1
1047	SRC-CU002-FR000024-000006	NULL	Moisture Content	WC002	20	20	%	0.019	0.019	0.019	0.019	%	NULL	NULL	1	1
1048	SRC-CU002-FR000024-000006	NULL	Total PCBs	1336-36-3	29	29	mg/kg	0.31	0.31	3	3	mg/kg	NULL	NULL	1	1
1049	SRC-CU002-FR000024-000006	NULL	Tri+ PCBs	TRI_PLUS_PCB	11.90105	11.90105	mg/kg	0.31	0.31	0.31	0.31	mg/kg	NULL	NULL	1	1
1050	SRC-CU002-FI000024-000006	NULL	AROCLOR 1016	12674-11-2	NULL	NULL	mg/kg	0.11	0.11	0.27	0.27	mg/kg	U	U	0	1
1051	SRC-CU002-FI000024-000006	NULL	AROCLOR 1221	11104-28-2	6.2	6.2	mg/kg	0.11	0.11	0.27	0.27	mg/kg	NULL	NULL	1	1
1052	SRC-CU002-FI000024-000006	NULL	AROCLOR 1232	11141-16-5	NULL	NULL	mg/kg	0.11	0.11	0.27	0.27	mg/kg	U	U	0	1
1053	SRC-CU002-FI000024-000006	NULL	AROCLOR 1242	53469-21-9	6	6	mg/kg	0.11	0.11	0.27	0.27	mg/kg	NULL	NULL	1	1
1054	SRC-CU002-FI000024-000006	NULL	AROCLOR 1248	12672-29-6	NULL	NULL	mg/kg	0.11	0.11	0.27	0.27	mg/kg	U	U	0	1
1055	SRC-CU002-FI000024-000006	NULL	AROCLOR 1254	11097-69-1	NULL	NULL	mg/kg	0.11	0.11	0.27	0.27	mg/kg	U	U	0	1
1056	SRC-CU002-FI000024-000006	NULL	AROCLOR 1260	11096-82-5	NULL	NULL	mg/kg	0.11	0.11	0.27	0.27	mg/kg	U	U	0	1
1057	SRC-CU002-FI000024-000006	NULL	Moisture Content	WC002	27	27	%	0.018	0.018	0.018	0.018	%	NULL	NULL	1	1
1058	SRC-CU002-FI000024-000006	NULL	Total PCBs	1336-36-3	12.2	12.2	mg/kg	0.11	0.11	0.27	0.27	mg/kg	NULL	NULL	1	1
1059	SRC-CU002-FI000024-000006	NULL	Tri+ PCBs	TRI_PLUS_PCB	6.37805	6.37805	mg/kg	0.11	0.11	0.11	0.11	mg/kg	NULL	NULL	1	1
1060	SRC-CU002-FI000024-006012	NULL	AROCLOR 1016	12674-11-2	NULL	NULL	mg/kg	0.25	0.25	0.6	0.6	mg/kg	U	U	0	1
1061	SRC-CU002-FI000024-006012	NULL	AROCLOR 1221	11104-28-2	6.8	6.8	mg/kg	0.25	0.25	0.6	0.6	mg/kg	NULL	NULL	1	1
1062	SRC-CU002-FI000024-006012	NULL	AROCLOR 1232	11141-16-5	NULL	NULL	mg/kg	0.25	0.25	0.6	0.6	mg/kg	U	U	0	1
1063	SRC-CU002-FI000024-006012	NULL	AROCLOR 1242	53469-21-9	7.4	7.4	mg/kg	0.25	0.25	0.6	0.6	mg/kg	NULL	NULL	1	1
1064	SRC-CU002-FI000024-006012	NULL	AROCLOR 1248	12672-29-6	NULL	NULL	mg/kg	0.25	0.25	0.6	0.6	mg/kg	U	U	0	1
1065	SRC-CU002-FI000024-006012	NULL	AROCLOR 1254	11097-69-1	NULL	NULL	mg/kg	0.25	0.25	0.6	0.6	mg/kg	U	U	0	1
1066	SRC-CU002-FI000024-006012	NULL	AROCLOR 1260	11096-82-5	NULL	NULL	mg/kg	0.25	0.25	0.6	0.6	mg/kg	U	U	0	1
1067	SRC-CU002-FI000024-006012	NULL	Moisture Content	WC002	15	15	%	0.019	0.019	0.019	0.019	%	NULL	NULL	1	1
1068	SRC-CU002-FI000024-006012	NULL	Total PCBs	1336-36-3	14.2	14.2	mg/kg	0.25	0.25	0.6	0.6	mg/kg	NULL	NULL	1	1
1069	SRC-CU002-FI000024-006012	NULL	Tri+ PCBs	TRI_PLUS_PCB	7.79975	7.79975	mg/kg	0.25	0.25	0.25	0.25	mg/kg	NULL	NULL	1	1
1070	SRC-CU002-FI000024-012018	NULL	AROCLOR 1016	12674-11-2	NULL	NULL	mg/kg	0.42	0.42	1	1	mg/kg	U	U	0	1
1071	SRC-CU002-FI000024-012018	NULL	AROCLOR 1221	11104-28-2	15	15	mg/kg	0.42	0.42	1	1	mg/kg	NULL	NULL	1	1
1072	SRC-CU002-FI000024-012018	NULL	AROCLOR 1232	11141-16-5	NULL	NULL	mg/kg	0.42	0.42	1	1	mg/kg	U	U	0	1

Row ID	cu_id	node_id	dredge_pass	core_id	location_type	x_coord	y_coord	coord_system	sample_dt	collection_method	sample_name	sample_type	start_depth	end_depth	depth_unit
1073	RLC-CU002	SRN-CU002-024	Inventory	SRC-CU002-FI000024	Sediment Residual Core Location	736061.52	1614885.53	New York State Plane East (ft) NAD 83	7/27/09 13:47	Core	SRC-CU002-FI000024-012018	ENV	12	18	in
1074	RLC-CU002	SRN-CU002-024	Inventory	SRC-CU002-FI000024	Sediment Residual Core Location	736061.52	1614885.53	New York State Plane East (ft) NAD 83	7/27/09 13:47	Core	SRC-CU002-FI000024-012018	ENV	12	18	in
1075	RLC-CU002	SRN-CU002-024	Inventory	SRC-CU002-FI000024	Sediment Residual Core Location	736061.52	1614885.53	New York State Plane East (ft) NAD 83	7/27/09 13:47	Core	SRC-CU002-FI000024-012018	ENV	12	18	in
1076	RLC-CU002	SRN-CU002-024	Inventory	SRC-CU002-FI000024	Sediment Residual Core Location	736061.52	1614885.53	New York State Plane East (ft) NAD 83	7/27/09 13:47	Core	SRC-CU002-FI000024-012018	ENV	12	18	in
1077	RLC-CU002	SRN-CU002-024	Inventory	SRC-CU002-FI000024	Sediment Residual Core Location	736061.52	1614885.53	New York State Plane East (ft) NAD 83	7/27/09 13:47	Core	SRC-CU002-FI000024-012018	ENV	12	18	in
1078	RLC-CU002	SRN-CU002-024	Inventory	SRC-CU002-FI000024	Sediment Residual Core Location	736061.52	1614885.53	New York State Plane East (ft) NAD 83	7/27/09 13:47	Core	SRC-CU002-FI000024-012018	ENV	12	18	in
1079	RLC-CU002	SRN-CU002-024	Inventory	SRC-CU002-FI000024	Sediment Residual Core Location	736061.52	1614885.53	New York State Plane East (ft) NAD 83	7/27/09 13:47	Core	SRC-CU002-FI000024-012018	ENV	12	18	in
1080	RLC-CU002	SRN-CU002-024	Inventory	SRC-CU002-FI000024	Sediment Residual Core Location	736061.52	1614885.53	New York State Plane East (ft) NAD 83	7/27/09 13:47	Core	SRC-CU002-FI000024-018024	ENV	18	24	in
1081	RLC-CU002	SRN-CU002-024	Inventory	SRC-CU002-FI000024	Sediment Residual Core Location	736061.52	1614885.53	New York State Plane East (ft) NAD 83	7/27/09 13:47	Core	SRC-CU002-FI000024-018024	ENV	18	24	in
1082	RLC-CU002	SRN-CU002-024	Inventory	SRC-CU002-FI000024	Sediment Residual Core Location	736061.52	1614885.53	New York State Plane East (ft) NAD 83	7/27/09 13:47	Core	SRC-CU002-FI000024-018024	ENV	18	24	in
1083	RLC-CU002	SRN-CU002-024	Inventory	SRC-CU002-FI000024	Sediment Residual Core Location	736061.52	1614885.53	New York State Plane East (ft) NAD 83	7/27/09 13:47	Core	SRC-CU002-FI000024-018024	ENV	18	24	in
1084	RLC-CU002	SRN-CU002-024	Inventory	SRC-CU002-FI000024	Sediment Residual Core Location	736061.52	1614885.53	New York State Plane East (ft) NAD 83	7/27/09 13:47	Core	SRC-CU002-FI000024-018024	ENV	18	24	in
1085	RLC-CU002	SRN-CU002-024	Inventory	SRC-CU002-FI000024	Sediment Residual Core Location	736061.52	1614885.53	New York State Plane East (ft) NAD 83	7/27/09 13:47	Core	SRC-CU002-FI000024-018024	ENV	18	24	in
1086	RLC-CU002	SRN-CU002-024	Inventory	SRC-CU002-FI000024	Sediment Residual Core Location	736061.52	1614885.53	New York State Plane East (ft) NAD 83	7/27/09 13:47	Core	SRC-CU002-FI000024-018024	ENV	18	24	in
1087	RLC-CU002	SRN-CU002-024	Inventory	SRC-CU002-FI000024	Sediment Residual Core Location	736061.52	1614885.53	New York State Plane East (ft) NAD 83	7/27/09 13:47	Core	SRC-CU002-FI000024-018024	ENV	18	24	in
1088	RLC-CU002	SRN-CU002-024	Inventory	SRC-CU002-FI000024	Sediment Residual Core Location	736061.52	1614885.53	New York State Plane East (ft) NAD 83	7/27/09 13:47	Core	SRC-CU002-FI000024-018024	ENV	18	24	in
1089	RLC-CU002	SRN-CU002-024	Inventory	SRC-CU002-FI000024	Sediment Residual Core Location	736061.52	1614885.53	New York State Plane East (ft) NAD 83	7/27/09 13:47	Core	SRC-CU002-FI000024-018024	ENV	18	24	in
1090	RLC-CU002	SRN-CU002-024	Inventory	SRC-CU002-FI000024	Sediment Residual Core Location	736061.52	1614885.53	New York State Plane East (ft) NAD 83	7/27/09 13:47	Core	SRC-CU002-FI000024-024030	ENV	24	30	in
1091	RLC-CU002	SRN-CU002-024	Inventory	SRC-CU002-FI000024	Sediment Residual Core Location	736061.52	1614885.53	New York State Plane East (ft) NAD 83	7/27/09 13:47	Core	SRC-CU002-FI000024-024030	ENV	24	30	in
1092	RLC-CU002	SRN-CU002-024	Inventory	SRC-CU002-FI000024	Sediment Residual Core Location	736061.52	1614885.53	New York State Plane East (ft) NAD 83	7/27/09 13:47	Core	SRC-CU002-FI000024-024030	ENV	24	30	in
1093	RLC-CU002	SRN-CU002-024	Inventory	SRC-CU002-FI000024	Sediment Residual Core Location	736061.52	1614885.53	New York State Plane East (ft) NAD 83	7/27/09 13:47	Core	SRC-CU002-FI000024-024030	ENV	24	30	in
1094	RLC-CU002	SRN-CU002-024	Inventory	SRC-CU002-FI000024	Sediment Residual Core Location	736061.52	1614885.53	New York State Plane East (ft) NAD 83	7/27/09 13:47	Core	SRC-CU002-FI000024-024030	ENV	24	30	in
1095	RLC-CU002	SRN-CU002-024	Inventory	SRC-CU002-FI000024	Sediment Residual Core Location	736061.52	1614885.53	New York State Plane East (ft) NAD 83	7/27/09 13:47	Core	SRC-CU002-FI000024-024030	ENV	24	30	in
1096	RLC-CU002	SRN-CU002-024	Inventory	SRC-CU002-FI000024	Sediment Residual Core Location	736061.52	1614885.53	New York State Plane East (ft) NAD 83	7/27/09 13:47	Core	SRC-CU002-FI000024-024030	ENV	24	30	in
1097	RLC-CU002	SRN-CU002-024	Inventory	SRC-CU002-FI000024	Sediment Residual Core Location	736061.52	1614885.53	New York State Plane East (ft) NAD 83	7/27/09 13:47	Core	SRC-CU002-FI000024-024030	ENV	24	30	in
1098	RLC-CU002	SRN-CU002-024	Inventory	SRC-CU002-FI000024	Sediment Residual Core Location	736061.52	1614885.53	New York State Plane East (ft) NAD 83	7/27/09 13:47	Core	SRC-CU002-FI000024-024030	ENV	24	30	in
1099	RLC-CU002	SRN-CU002-024	Inventory	SRC-CU002-FI000024	Sediment Residual Core Location	736061.52	1614885.53	New York State Plane East (ft) NAD 83	7/27/09 13:47	Core	SRC-CU002-FI000024-024030	ENV	24	30	in
1100	RLC-CU002	SRN-CU002-024	Inventory	SRC-CU002-FI000024	Sediment Residual Core Location	736061.52	1614885.53	New York State Plane East (ft) NAD 83	7/27/09 13:47	Core	SRC-CU002-FI000024-030035	ENV	30	35	in
1101	RLC-CU002	SRN-CU002-024	Inventory	SRC-CU002-FI000024	Sediment Residual Core Location	736061.52	1614885.53	New York State Plane East (ft) NAD 83	7/27/09 13:47	Core	SRC-CU002-FI000024-030035	ENV	30	35	in
1102	RLC-CU002	SRN-CU002-024	Inventory	SRC-CU002-FI000024	Sediment Residual Core Location	736061.52	1614885.53	New York State Plane East (ft) NAD 83	7/27/09 13:47	Core	SRC-CU002-FI000024-030035	ENV	30	35	in
1103	RLC-CU002	SRN-CU002-024	Inventory	SRC-CU002-FI000024	Sediment Residual Core Location	736061.52	1614885.53	New York State Plane East (ft) NAD 83	7/27/09 13:47	Core	SRC-CU002-FI000024-030035	ENV	30	35	in
1104	RLC-CU002	SRN-CU002-024	Inventory	SRC-CU002-FI000024	Sediment Residual Core Location	736061.52	1614885.53	New York State Plane East (ft) NAD 83	7/27/09 13:47	Core	SRC-CU002-FI000024-030035	ENV	30	35	in
1105	RLC-CU002	SRN-CU002-024	Inventory	SRC-CU002-FI000024	Sediment Residual Core Location	736061.52	1614885.53	New York State Plane East (ft) NAD 83	7/27/09 13:47	Core	SRC-CU002-FI000024-030035	ENV	30	35	in
1106	RLC-CU002	SRN-CU002-024	Inventory	SRC-CU002-FI000024	Sediment Residual Core Location	736061.52	1614885.53	New York State Plane East (ft) NAD 83	7/27/09 13:47	Core	SRC-CU002-FI000024-030035	ENV	30	35	in
1107	RLC-CU002	SRN-CU002-024	Inventory	SRC-CU002-FI000024	Sediment Residual Core Location	736061.52	1614885.53	New York State Plane East (ft) NAD 83	7/27/09 13:47	Core	SRC-CU002-FI000024-030035	ENV	30	35	in
1108	RLC-CU002	SRN-CU002-024	Inventory	SRC-CU002-FI000024	Sediment Residual Core Location	736061.52	1614885.53	New York State Plane East (ft) NAD 83	7/27/09 13:47	Core	SRC-CU002-FI000024-030035	ENV	30	35	in
1109	RLC-CU002	SRN-CU002-024	Inventory	SRC-CU002-FI000024	Sediment Residual Core Location	736061.52	1614885.53	New York State Plane East (ft) NAD 83	7/27/09 13:47	Core	SRC-CU002-FI000024-030035	ENV	30	35	in
1110	RLC-CU002	SRN-CU002-024	Second Inventory	SRC-CU002-SI000024	Sediment Residual Core Location	736057.73	1614885.77	New York State Plane East (ft) NAD 83	9/3/09 15:41	Core	SRC-CU002-SI000024-000006	ENV	0	6	in
1111	RLC-CU002	SRN-CU002-024	Second Inventory	SRC-CU002-SI000024	Sediment Residual Core Location	736057.73	1614885.77	New York State Plane East (ft) NAD 83	9/3/09 15:41	Core	SRC-CU002-SI000024-000006	ENV	0	6	in
1112	RLC-CU002	SRN-CU002-024	Second Inventory	SRC-CU002-SI000024	Sediment Residual Core Location	736057.73	1614885.77	New York State Plane East (ft) NAD 83	9/3/09 15:41	Core	SRC-CU002-SI000024-000006	ENV	0	6	in
1113	RLC-CU002	SRN-CU002-024	Second Inventory	SRC-CU002-SI000024	Sediment Residual Core Location	736057.73	1614885.77	New York State Plane East (ft) NAD 83	9/3/09 15:41	Core	SRC-CU002-SI000024-000006	ENV	0	6	in
1114	RLC-CU002	SRN-CU002-024	Second Inventory	SRC-CU002-SI000024	Sediment Residual Core Location	736057.73	1614885.77	New York State Plane East (ft) NAD 83	9/3/09 15:41	Core	SRC-CU002-SI000024-000006	ENV	0	6	in
1115	RLC-CU002	SRN-CU002-024	Second Inventory	SRC-CU002-SI000024	Sediment Residual Core Location	736057.73	1614885.77	New York State Plane East (ft) NAD 83	9/3/09 15:41	Core	SRC-CU002-SI000024-000006	ENV	0	6	in
1116	RLC-CU002	SRN-CU002-024	Second Inventory	SRC-CU002-SI000024	Sediment Residual Core Location	736057.73	1614885.77	New York State Plane East (ft) NAD 83	9/3/09 15:41	Core	SRC-CU002-SI000024-000006	ENV	0	6	in
1117	RLC-CU002	SRN-CU002-024	Second Inventory	SRC-CU002-SI000024	Sediment Residual Core Location	736057.73	1614885.77	New York State Plane East (ft) NAD 83	9/3/09 15:41	Core	SRC-CU002-SI000024-000006	ENV	0	6	in
1118	RLC-CU002	SRN-CU002-024	Second Inventory	SRC-CU002-SI000024	Sediment Residual Core Location	736057.73	1614885.77	New York State Plane East (ft) NAD 83	9/3/09 15:41	Core	SRC-CU002-SI000024-000006	ENV	0	6	in
1119	RLC-CU002	SRN-CU002-024	Second Inventory	SRC-CU002-SI000024	Sediment Residual Core Location	736057.73	1614885.77	New York State Plane East (ft) NAD 83	9/3/09 15:41	Core	SRC-CU002-SI000024-000006	ENV	0	6	in
1120	RLC-CU002	SRN-CU002-024	Second Inventory	SRC-CU002-SI000024	Sediment Residual Core Location	736057.73	1614885.77	New York State Plane East (ft) NAD 83	9/3/09 15:41	Core	SRC-CU002-SI000024-006012	ENV	6	12	in
1121	RLC-CU002	SRN-CU002-024	Second Inventory	SRC-CU002-SI000024	Sediment Residual Core Location	736057.73	1614885.77	New York State Plane East (ft) NAD 83	9/3/09 15:41	Core	SRC-CU002-SI000024-006012	ENV	6	12	in
1122	RLC-CU002	SRN-CU002-024	Second Inventory	SRC-CU002-SI000024	Sediment Residual Core Location	736057.73	1614885.77	New York State Plane East (ft) NAD 83	9/3/09 15:41	Core	SRC-CU002-SI000024-006012	ENV	6	12	in
1123	RLC-CU002	SRN-CU002-024	Second Inventory	SRC-CU002-SI000024	Sediment Residual Core Location	736057.73	1614885.77	New York State Plane East (ft) NAD 83	9/3/09 15:41	Core	SRC-CU002-SI000024-006012	ENV	6	12	in
1124	RLC-CU002	SRN-CU002-024	Second Inventory	SRC-CU002-SI000024	Sediment Residual Core Location	736057.73	1614885.77	New York State Plane East (ft) NAD 83	9/3/09 15:41	Core	SRC-CU002-SI000024-006012	ENV	6	12	in
1125	RLC-CU002	SRN-CU002-024	Second Inventory	SRC-CU002-SI000024	Sediment Residual Core Location	736057.73	1614885.77	New York State Plane East (ft) NAD 83	9/3/09 15:41	Core	SRC-CU002-SI000024-006012	ENV	6	12	in
1126	RLC-CU002	SRN-CU002-024	Second Inventory	SRC-CU002-SI000024	Sediment Residual Core Location	736057.73	1614885.77	New York State Plane East (ft) NAD 83	9/3/09 15:41	Core	SRC-CU002-SI000024-006012	ENV	6	12	in
1127	RLC-CU002	SRN-CU002-024	Second Inventory	SRC-CU002-SI000024	Sediment Residual Core Location	736057.73	1614885.77	New York State Plane East (ft) NAD 83	9/3/09 15:41	Core	SRC-CU002-SI000024-006012	ENV	6	12	in
1128	RLC-CU002	SRN-CU002-024	Second Inventory	SRC-CU002-SI000024	Sediment Residual Core Location	736057.73	1614885.77	New York State Plane East (ft) NAD 83	9/3/09 15:41	Core	SRC-CU002-SI000024-006012	ENV	6	12	in
1129	RLC-CU002	SRN-CU002-024	Second Inventory	SRC-CU002-SI000024	Sediment Residual Core Location	736057.73	1614885.77	New York State Plane East (ft) NAD 83	9/3/09 15:41	Core	SRC-CU002-SI000024-006012	ENV	6	12	in
1130	RLC-CU002	SRN-CU002-024	Second Inventory	SRC-CU002-SI000024	Sediment Residual Core Location	736057.73	1614885.77	New York State Plane East (ft) NAD 83	9/3/09 15:41	Core	SRC-CU002-SI000024-012018	ENV	12	18	in
1131	RLC-CU002	SRN-CU002-024	Second Inventory	SRC-CU002-SI000024	Sediment Residual Core Location	736057.73	1614885.77	New York State Plane East (ft) NAD 83	9/3/09 15:41	Core	SRC-CU002-SI000024-012018	ENV	12	18	in
1132	RLC-CU002	SRN-CU002-024	Second Inventory	SRC-CU002-SI000024	Sediment Residual Core Location	736057.73	1614885.77	New York State Plane East (ft) NAD 83	9/3/09 15:41	Core	SRC-CU002-SI000024-012018	ENV	12	18	in
1133	RLC-CU002	SRN-CU002-024	Second Inventory	SRC-CU002-SI000024	Sediment Residual Core Location	736057.73	1614885.77	New York State Plane East (ft) NAD 83	9/3/09 15:41	Core	SRC-CU002-SI000024-012018	ENV	12	18	in
1134	RLC-CU002	SRN-CU002-024	Second Inventory	SRC-CU002-SI000024	Sediment Residual Core Location	736057.73	1614885.77	New York State Plane East (ft) NAD 83	9/3/09 15:41	Core	SRC-CU002-SI000024-012018	ENV	12	18	in
1135	RLC-CU002	SRN-CU002-024	Second Inventory	SRC-CU002-SI000024	Sediment Residual Core Location	736057.73	1614885.77	New York State Plane East (ft) NAD 83	9/3/09 15:41	Core	SRC-CU002-SI000024-012018	ENV	12	18	in
1136	RLC-CU002	SRN-CU002-024	Second Inventory	SRC-CU002-SI000024	Sediment Residual Core Location	736057.73	1614885.77	New York State Plane East (ft) NAD 83	9/3/09 15:41	Core	SRC-CU002-SI000024-012018	ENV	12	18	in
1137	RLC-CU002	SRN-CU002-024	Second Inventory	SRC-CU002-SI000024	Sediment Residual Core Location	736057.73	1614885.77	New York State Plane East (ft) NAD 83	9/3/09 15:41	Core	SRC-CU002-SI000024-012018	ENV	12	18	in
1138	RLC-CU002	SRN-CU002-024	Second Inventory	SRC-CU002-SI000024	Sediment Residual Core Location	736057.73	1614885.77	New York State Plane East (ft) NAD 83	9/3/09 15:41	Core	SRC-CU002-SI000024-012018	ENV	12	18	in
1139	RLC-CU002	SRN-CU002-024	Second Inventory	SRC-CU002-SI000024	Sediment Residual Core Location	736057.73	1614885.77	New York State Plane East (ft) NAD 83	9/3/09 15:41	Core	SRC-CU002-SI000024-012018	ENV	12	18	in

Row ID	sample_name	dup_parent_sample_name	analyte_name	cas_rn	Lab_Reported_Result	Verified_Result	result_unit	Lab_Reported_MDL	Verified_MDL	Lab_Reported_RL	Verified_RL	limit_unit	Lab_Reported_Qualifier	Verified_Qualifier	Detected	Reportable
1073	SRC-CU002-FI000024-012018	NULL	AROCLOR 1242	53469-21-9	14	14	mg/kg	0.42	0.42	1	1	mg/kg	NULL	NULL	1	1
1074	SRC-CU002-FI000024-012018	NULL	AROCLOR 1248	12672-29-6	NULL	NULL	mg/kg	0.42	0.42	1	1	mg/kg	U	U	0	1
1075	SRC-CU002-FI000024-012018	NULL	AROCLOR 1254	11097-69-1	NULL	NULL	mg/kg	0.42	0.42	1	1	mg/kg	U	U	0	1
1076	SRC-CU002-FI000024-012018	NULL	AROCLOR 1260	11096-82-5	NULL	NULL	mg/kg	0.42	0.42	1	1	mg/kg	U	U	0	1
1077	SRC-CU002-FI000024-012018	NULL	Moisture Content	WC002	15	15	%	0.019	0.019	0.019	0.019	%	NULL	NULL	1	1
1078	SRC-CU002-FI000024-012018	NULL	Total PCBs	1336-36-3	29	29	mg/kg	0.42	0.42	1	1	mg/kg	NULL	NULL	1	1
1079	SRC-CU002-FI000024-012018	NULL	Tri+ PCBs	TRI_PLUS_PCB	15.0311	15.0311	mg/kg	0.42	0.42	0.42	0.42	mg/kg	NULL	NULL	1	1
1080	SRC-CU002-FI000024-018024	NULL	AROCLOR 1016	12674-11-2	NULL	NULL	mg/kg	0.5	0.5	1.2	1.2	mg/kg	U	U	0	1
1081	SRC-CU002-FI000024-018024	NULL	AROCLOR 1221	11104-28-2	31	31	mg/kg	0.5	0.5	1.2	1.2	mg/kg	NULL	NULL	1	1
1082	SRC-CU002-FI000024-018024	NULL	AROCLOR 1232	11141-16-5	NULL	NULL	mg/kg	0.5	0.5	1.2	1.2	mg/kg	U	U	0	1
1083	SRC-CU002-FI000024-018024	NULL	AROCLOR 1242	53469-21-9	15	15	mg/kg	0.5	0.5	1.2	1.2	mg/kg	NULL	NULL	1	1
1084	SRC-CU002-FI000024-018024	NULL	AROCLOR 1248	12672-29-6	NULL	NULL	mg/kg	0.5	0.5	1.2	1.2	mg/kg	U	U	0	1
1085	SRC-CU002-FI000024-018024	NULL	AROCLOR 1254	11097-69-1	NULL	NULL	mg/kg	0.5	0.5	1.2	1.2	mg/kg	U	U	0	1
1086	SRC-CU002-FI000024-018024	NULL	AROCLOR 1260	11096-82-5	NULL	NULL	mg/kg	0.5	0.5	1.2	1.2	mg/kg	U	U	0	1
1087	SRC-CU002-FI000024-018024	NULL	Moisture Content	WC002	18	18	%	0.018	0.018	0.018	0.018	%	NULL	NULL	1	1
1088	SRC-CU002-FI000024-018024	NULL	Total PCBs	1336-36-3	46	46	mg/kg	0.5	0.5	1.2	1.2	mg/kg	NULL	NULL	1	1
1089	SRC-CU002-FI000024-018024	NULL	Tri+ PCBs	TRI_PLUS_PCB	18.2175	18.2175	mg/kg	0.5	0.5	0.5	0.5	mg/kg	NULL	NULL	1	1
1090	SRC-CU002-FI000024-024030	NULL	AROCLOR 1016	12674-11-2	NULL	NULL	mg/kg	0.098	0.098	0.24	0.24	mg/kg	U	U	0	1
1091	SRC-CU002-FI000024-024030	NULL	AROCLOR 1221	11104-28-2	5.7	5.7	mg/kg	0.098	0.098	0.24	0.24	mg/kg	NULL	NULL	1	1
1092	SRC-CU002-FI000024-024030	NULL	AROCLOR 1232	11141-16-5	NULL	NULL	mg/kg	0.098	0.098	0.24	0.24	mg/kg	U	U	0	1
1093	SRC-CU002-FI000024-024030	NULL	AROCLOR 1242	53469-21-9	6	6	mg/kg	0.098	0.098	0.24	0.24	mg/kg	NULL	NULL	1	1
1094	SRC-CU002-FI000024-024030	NULL	AROCLOR 1248	12672-29-6	NULL	NULL	mg/kg	0.098	0.098	0.24	0.24	mg/kg	U	U	0	1
1095	SRC-CU002-FI000024-024030	NULL	AROCLOR 1254	11097-69-1	NULL	NULL	mg/kg	0.098	0.098	0.24	0.24	mg/kg	U	U	0	1
1096	SRC-CU002-FI000024-024030	NULL	AROCLOR 1260	11096-82-5	NULL	NULL	mg/kg	0.098	0.098	0.24	0.24	mg/kg	U	U	0	1
1097	SRC-CU002-FI000024-024030	NULL	Moisture Content	WC002	16	16	%	0.019	0.019	0.019	0.019	%	NULL	NULL	1	1
1098	SRC-CU002-FI000024-024030	NULL	Total PCBs	1336-36-3	11.7	11.7	mg/kg	0.098	0.098	0.24	0.24	mg/kg	NULL	NULL	1	1
1099	SRC-CU002-FI000024-024030	NULL	Tri+ PCBs	TRI_PLUS_PCB	6.30259	6.30259	mg/kg	0.098	0.098	0.098	0.098	mg/kg	NULL	NULL	1	1
1100	SRC-CU002-FI000024-030035	NULL	AROCLOR 1016	12674-11-2	NULL	NULL	mg/kg	0.21	0.21	0.5	0.5	mg/kg	U	U	0	1
1101	SRC-CU002-FI000024-030035	NULL	AROCLOR 1221	11104-28-2	11	11	mg/kg	0.21	0.21	0.5	0.5	mg/kg	NULL	NULL	1	1
1102	SRC-CU002-FI000024-030035	NULL	AROCLOR 1232	11141-16-5	NULL	NULL	mg/kg	0.21	0.21	0.5	0.5	mg/kg	U	U	0	1
1103	SRC-CU002-FI000024-030035	NULL	AROCLOR 1242	53469-21-9	5.8	5.8	mg/kg	0.21	0.21	0.5	0.5	mg/kg	NULL	NULL	1	1
1104	SRC-CU002-FI000024-030035	NULL	AROCLOR 1248	12672-29-6	NULL	NULL	mg/kg	0.21	0.21	0.5	0.5	mg/kg	U	U	0	1
1105	SRC-CU002-FI000024-030035	NULL	AROCLOR 1254	11097-69-1	NULL	NULL	mg/kg	0.21	0.21	0.5	0.5	mg/kg	U	U	0	1
1106	SRC-CU002-FI000024-030035	NULL	AROCLOR 1260	11096-82-5	NULL	NULL	mg/kg	0.21	0.21	0.5	0.5	mg/kg	U	U	0	1
1107	SRC-CU002-FI000024-030035	NULL	Moisture Content	WC002	21	21	%	0.02	0.02	0.02	0.02	%	NULL	NULL	1	1
1108	SRC-CU002-FI000024-030035	NULL	Total PCBs	1336-36-3	16.8	16.8	mg/kg	0.21	0.21	0.5	0.5	mg/kg	NULL	NULL	1	1
1109	SRC-CU002-FI000024-030035	NULL	Tri+ PCBs	TRI_PLUS_PCB	6.91355	6.91355	mg/kg	0.21	0.21	0.21	0.21	mg/kg	NULL	NULL	1	1
1110	SRC-CU002-SI000024-000006	NULL	AROCLOR 1016	12674-11-2	NULL	NULL	mg/kg	1.7	1.7	4	4	mg/kg	U	U	0	1
1111	SRC-CU002-SI000024-000006	NULL	AROCLOR 1221	11104-28-2	80	80	mg/kg	1.7	1.7	4	4	mg/kg	NULL	NULL	1	1
1112	SRC-CU002-SI000024-000006	NULL	AROCLOR 1232	11141-16-5	NULL	NULL	mg/kg	1.7	1.7	4	4	mg/kg	U	U	0	1
1113	SRC-CU002-SI000024-000006	NULL	AROCLOR 1242	53469-21-9	12	12	mg/kg	1.7	1.7	4	4	mg/kg	NULL	NULL	1	1
1114	SRC-CU002-SI000024-000006	NULL	AROCLOR 1248	12672-29-6	NULL	NULL	mg/kg	1.7	1.7	4	4	mg/kg	U	U	0	1
1115	SRC-CU002-SI000024-000006	NULL	AROCLOR 1254	11097-69-1	NULL	NULL	mg/kg	1.7	1.7	4	4	mg/kg	U	U	0	1
1116	SRC-CU002-SI000024-000006	NULL	AROCLOR 1260	11096-82-5	NULL	NULL	mg/kg	1.7	1.7	4	4	mg/kg	U	U	0	1
1117	SRC-CU002-SI000024-000006	NULL	Moisture Content	WC002	30	30	%	0.02	0.02	0.02	0.02	%	NULL	NULL	1	1
1118	SRC-CU002-SI000024-000006	NULL	Total PCBs	1336-36-3	92	92	mg/kg	1.7	1.7	4	4	mg/kg	NULL	NULL	1	1
1119	SRC-CU002-SI000024-000006	NULL	Tri+ PCBs	TRI_PLUS_PCB	22.8935	22.8935	mg/kg	1.7	1.7	1.7	1.7	mg/kg	NULL	NULL	1	1
1120	SRC-CU002-SI000024-006012	NULL	AROCLOR 1016	12674-11-2	NULL	NULL	mg/kg	0.012	0.012	0.046	0.046	mg/kg	U	U	0	1
1121	SRC-CU002-SI000024-006012	NULL	AROCLOR 1221	11104-28-2	0.62	0.62	mg/kg	0.012	0.012	0.046	0.046	mg/kg	NULL	NULL	1	1
1122	SRC-CU002-SI000024-006012	NULL	AROCLOR 1232	11141-16-5	NULL	NULL	mg/kg	0.012	0.012	0.046	0.046	mg/kg	U	U	0	1
1123	SRC-CU002-SI000024-006012	NULL	AROCLOR 1242	53469-21-9	NULL	NULL	mg/kg	0.012	0.012	0.046	0.046	mg/kg	U	U	0	1
1124	SRC-CU002-SI000024-006012	NULL	AROCLOR 1248	12672-29-6	NULL	NULL	mg/kg	0.012	0.012	0.046	0.046	mg/kg	U	U	0	1
1125	SRC-CU002-SI000024-006012	NULL	AROCLOR 1254	11097-69-1	0.03	0.03	mg/kg	0.012	0.012	0.046	0.046	mg/kg	J	J	1	1
1126	SRC-CU002-SI000024-006012	NULL	AROCLOR 1260	11096-82-5	NULL	NULL	mg/kg	0.012	0.012	0.046	0.046	mg/kg	U	U	0	1
1127	SRC-CU002-SI000024-006012	NULL	Moisture Content	WC002	12.9	12.9	%	1	1	1	1	%	NULL	NULL	1	1
1128	SRC-CU002-SI000024-006012	NULL	Total PCBs	1336-36-3	0.65	0.65	mg/kg	0.012	0.012	0.18	0.18	mg/kg	NULL	NULL	1	1
1129	SRC-CU002-SI000024-006012	NULL	Tri+ PCBs	TRI_PLUS_PCB	0.11956	0.11956	mg/kg	0.012	0.012	0.012	0.012	mg/kg	NULL	NULL	1	1
1130	SRC-CU002-SI000024-012018	NULL	AROCLOR 1016	12674-11-2	NULL	NULL	mg/kg	0.0031	0.0031	0.012	0.012	mg/kg	U	U	0	1
1131	SRC-CU002-SI000024-012018	NULL	AROCLOR 1221	11104-28-2	0.2	0.2	mg/kg	0.0031	0.0031	0.012	0.012	mg/kg	NULL	NULL	1	1
1132	SRC-CU002-SI000024-012018	NULL	AROCLOR 1232	11141-16-5	NULL	NULL	mg/kg	0.0031	0.0031	0.012	0.012	mg/kg	U	U	0	1
1133	SRC-CU002-SI000024-012018	NULL	AROCLOR 1242	53469-21-9	NULL	NULL	mg/kg	0.0031	0.0031	0.012	0.012	mg/kg	U	U	0	1
1134	SRC-CU002-SI000024-012018	NULL	AROCLOR 1248	12672-29-6	NULL	NULL	mg/kg	0.0031	0.0031	0.012	0.012	mg/kg	U	U	0	1
1135	SRC-CU002-SI000024-012018	NULL	AROCLOR 1254	11097-69-1	NULL	NULL	mg/kg	0.0031	0.0031	0.012	0.012	mg/kg	U	U	0	1
1136	SRC-CU002-SI000024-012018	NULL	AROCLOR 1260	11096-82-5	NULL	NULL	mg/kg	0.0031	0.0031	0.012	0.012	mg/kg	U	U	0	1
1137	SRC-CU002-SI000024-012018	NULL	Moisture Content	WC002	14.8	14.8	%	1	1	1	1	%	NULL	NULL	1	1
1138	SRC-CU002-SI000024-012018	NULL	Total PCBs	1336-36-3	0.2	0.2	mg/kg	0.0031	0.0031	0.047	0.047	mg/kg	NULL	NULL	1	1
1139	SRC-CU002-SI000024-012018	NULL	Tri+ PCBs	TRI_PLUS_PCB	0.030821	0.030821	mg/kg	0.0031	0.0031	0.0031	0.0031	mg/kg	NULL	NULL	1	1

Row ID	cu_id	node_id	dredge_pass	core_id	location_type	x_coord	y_coord	coord_system	sample_dt	collection_method	sample_name	sample_type	start_depth	end_depth	depth_unit
1140	RLC-CU002	SRN-CU002-024	Second Inventory	SRC-CU002-SI000024	Sediment Residual Core Location	736057.73	1614885.77	New York State Plane East (ft) NAD 83	9/3/09 15:41	Core	SRC-CU002-SI000024-018024	ENV	18	24	in
1141	RLC-CU002	SRN-CU002-024	Second Inventory	SRC-CU002-SI000024	Sediment Residual Core Location	736057.73	1614885.77	New York State Plane East (ft) NAD 83	9/3/09 15:41	Core	SRC-CU002-SI000024-018024	ENV	18	24	in
1142	RLC-CU002	SRN-CU002-024	Second Inventory	SRC-CU002-SI000024	Sediment Residual Core Location	736057.73	1614885.77	New York State Plane East (ft) NAD 83	9/3/09 15:41	Core	SRC-CU002-SI000024-018024	ENV	18	24	in
1143	RLC-CU002	SRN-CU002-024	Second Inventory	SRC-CU002-SI000024	Sediment Residual Core Location	736057.73	1614885.77	New York State Plane East (ft) NAD 83	9/3/09 15:41	Core	SRC-CU002-SI000024-018024	ENV	18	24	in
1144	RLC-CU002	SRN-CU002-024	Second Inventory	SRC-CU002-SI000024	Sediment Residual Core Location	736057.73	1614885.77	New York State Plane East (ft) NAD 83	9/3/09 15:41	Core	SRC-CU002-SI000024-018024	ENV	18	24	in
1145	RLC-CU002	SRN-CU002-024	Second Inventory	SRC-CU002-SI000024	Sediment Residual Core Location	736057.73	1614885.77	New York State Plane East (ft) NAD 83	9/3/09 15:41	Core	SRC-CU002-SI000024-018024	ENV	18	24	in
1146	RLC-CU002	SRN-CU002-024	Second Inventory	SRC-CU002-SI000024	Sediment Residual Core Location	736057.73	1614885.77	New York State Plane East (ft) NAD 83	9/3/09 15:41	Core	SRC-CU002-SI000024-018024	ENV	18	24	in
1147	RLC-CU002	SRN-CU002-024	Second Inventory	SRC-CU002-SI000024	Sediment Residual Core Location	736057.73	1614885.77	New York State Plane East (ft) NAD 83	9/3/09 15:41	Core	SRC-CU002-SI000024-018024	ENV	18	24	in
1148	RLC-CU002	SRN-CU002-024	Second Inventory	SRC-CU002-SI000024	Sediment Residual Core Location	736057.73	1614885.77	New York State Plane East (ft) NAD 83	9/3/09 15:41	Core	SRC-CU002-SI000024-018024	ENV	18	24	in
1149	RLC-CU002	SRN-CU002-024	Second Inventory	SRC-CU002-SI000024	Sediment Residual Core Location	736057.73	1614885.77	New York State Plane East (ft) NAD 83	9/3/09 15:41	Core	SRC-CU002-SI000024-018024	ENV	18	24	in
1150	RLC-CU002	SRN-CU002-024	Second Inventory	SRC-CU002-SI000024	Sediment Residual Core Location	736057.73	1614885.77	New York State Plane East (ft) NAD 83	9/3/09 15:41	Core	SRC-CU002-SI000024-BD0001	DUP	0	6	in
1151	RLC-CU002	SRN-CU002-024	Second Inventory	SRC-CU002-SI000024	Sediment Residual Core Location	736057.73	1614885.77	New York State Plane East (ft) NAD 83	9/3/09 15:41	Core	SRC-CU002-SI000024-BD0001	DUP	0	6	in
1152	RLC-CU002	SRN-CU002-024	Second Inventory	SRC-CU002-SI000024	Sediment Residual Core Location	736057.73	1614885.77	New York State Plane East (ft) NAD 83	9/3/09 15:41	Core	SRC-CU002-SI000024-BD0001	DUP	0	6	in
1153	RLC-CU002	SRN-CU002-024	Second Inventory	SRC-CU002-SI000024	Sediment Residual Core Location	736057.73	1614885.77	New York State Plane East (ft) NAD 83	9/3/09 15:41	Core	SRC-CU002-SI000024-BD0001	DUP	0	6	in
1154	RLC-CU002	SRN-CU002-024	Second Inventory	SRC-CU002-SI000024	Sediment Residual Core Location	736057.73	1614885.77	New York State Plane East (ft) NAD 83	9/3/09 15:41	Core	SRC-CU002-SI000024-BD0001	DUP	0	6	in
1155	RLC-CU002	SRN-CU002-024	Second Inventory	SRC-CU002-SI000024	Sediment Residual Core Location	736057.73	1614885.77	New York State Plane East (ft) NAD 83	9/3/09 15:41	Core	SRC-CU002-SI000024-BD0001	DUP	0	6	in
1156	RLC-CU002	SRN-CU002-024	Second Inventory	SRC-CU002-SI000024	Sediment Residual Core Location	736057.73	1614885.77	New York State Plane East (ft) NAD 83	9/3/09 15:41	Core	SRC-CU002-SI000024-BD0001	DUP	0	6	in
1157	RLC-CU002	SRN-CU002-024	Second Inventory	SRC-CU002-SI000024	Sediment Residual Core Location	736057.73	1614885.77	New York State Plane East (ft) NAD 83	9/3/09 15:41	Core	SRC-CU002-SI000024-BD0001	DUP	0	6	in
1158	RLC-CU002	SRN-CU002-024	Second Inventory	SRC-CU002-SI000024	Sediment Residual Core Location	736057.73	1614885.77	New York State Plane East (ft) NAD 83	9/3/09 15:41	Core	SRC-CU002-SI000024-BD0001	DUP	0	6	in
1159	RLC-CU002	SRN-CU002-024	Second Inventory	SRC-CU002-SI000024	Sediment Residual Core Location	736057.73	1614885.77	New York State Plane East (ft) NAD 83	9/3/09 15:41	Core	SRC-CU002-SI000024-BD0001	DUP	0	6	in
1160	RLC-CU002	SRN-CU002-024	Second Residual	SRC-CU002-SR000024	Sediment Residual Core Location	736059.05	1614884.29	New York State Plane East (ft) NAD 83	10/8/09 9:30	Core	SRC-CU002-SR000024-000006	ENV	0	6	in
1161	RLC-CU002	SRN-CU002-024	Second Residual	SRC-CU002-SR000024	Sediment Residual Core Location	736059.05	1614884.29	New York State Plane East (ft) NAD 83	10/8/09 9:30	Core	SRC-CU002-SR000024-000006	ENV	0	6	in
1162	RLC-CU002	SRN-CU002-024	Second Residual	SRC-CU002-SR000024	Sediment Residual Core Location	736059.05	1614884.29	New York State Plane East (ft) NAD 83	10/8/09 9:30	Core	SRC-CU002-SR000024-000006	ENV	0	6	in
1163	RLC-CU002	SRN-CU002-024	Second Residual	SRC-CU002-SR000024	Sediment Residual Core Location	736059.05	1614884.29	New York State Plane East (ft) NAD 83	10/8/09 9:30	Core	SRC-CU002-SR000024-000006	ENV	0	6	in
1164	RLC-CU002	SRN-CU002-024	Second Residual	SRC-CU002-SR000024	Sediment Residual Core Location	736059.05	1614884.29	New York State Plane East (ft) NAD 83	10/8/09 9:30	Core	SRC-CU002-SR000024-000006	ENV	0	6	in
1165	RLC-CU002	SRN-CU002-024	Second Residual	SRC-CU002-SR000024	Sediment Residual Core Location	736059.05	1614884.29	New York State Plane East (ft) NAD 83	10/8/09 9:30	Core	SRC-CU002-SR000024-000006	ENV	0	6	in
1166	RLC-CU002	SRN-CU002-024	Second Residual	SRC-CU002-SR000024	Sediment Residual Core Location	736059.05	1614884.29	New York State Plane East (ft) NAD 83	10/8/09 9:30	Core	SRC-CU002-SR000024-000006	ENV	0	6	in
1167	RLC-CU002	SRN-CU002-024	Second Residual	SRC-CU002-SR000024	Sediment Residual Core Location	736059.05	1614884.29	New York State Plane East (ft) NAD 83	10/8/09 9:30	Core	SRC-CU002-SR000024-000006	ENV	0	6	in
1168	RLC-CU002	SRN-CU002-024	Second Residual	SRC-CU002-SR000024	Sediment Residual Core Location	736059.05	1614884.29	New York State Plane East (ft) NAD 83	10/8/09 9:30	Core	SRC-CU002-SR000024-000006	ENV	0	6	in
1169	RLC-CU002	SRN-CU002-024	Second Residual	SRC-CU002-SR000024	Sediment Residual Core Location	736059.05	1614884.29	New York State Plane East (ft) NAD 83	10/8/09 9:30	Core	SRC-CU002-SR000024-000006	ENV	0	6	in
1170	RLC-CU002	SRN-CU002-025	First Residual	SRC-CU002-FR000025	Sediment Residual Core Location	736024.11	1614817.74	New York State Plane East (ft) NAD 83	9/25/09 9:39	Core	SRC-CU002-FR000025-000006	ENV	0	6	in
1171	RLC-CU002	SRN-CU002-025	First Residual	SRC-CU002-FR000025	Sediment Residual Core Location	736024.11	1614817.74	New York State Plane East (ft) NAD 83	9/25/09 9:39	Core	SRC-CU002-FR000025-000006	ENV	0	6	in
1172	RLC-CU002	SRN-CU002-025	First Residual	SRC-CU002-FR000025	Sediment Residual Core Location	736024.11	1614817.74	New York State Plane East (ft) NAD 83	9/25/09 9:39	Core	SRC-CU002-FR000025-000006	ENV	0	6	in
1173	RLC-CU002	SRN-CU002-025	First Residual	SRC-CU002-FR000025	Sediment Residual Core Location	736024.11	1614817.74	New York State Plane East (ft) NAD 83	9/25/09 9:39	Core	SRC-CU002-FR000025-000006	ENV	0	6	in
1174	RLC-CU002	SRN-CU002-025	First Residual	SRC-CU002-FR000025	Sediment Residual Core Location	736024.11	1614817.74	New York State Plane East (ft) NAD 83	9/25/09 9:39	Core	SRC-CU002-FR000025-000006	ENV	0	6	in
1175	RLC-CU002	SRN-CU002-025	First Residual	SRC-CU002-FR000025	Sediment Residual Core Location	736024.11	1614817.74	New York State Plane East (ft) NAD 83	9/25/09 9:39	Core	SRC-CU002-FR000025-000006	ENV	0	6	in
1176	RLC-CU002	SRN-CU002-025	First Residual	SRC-CU002-FR000025	Sediment Residual Core Location	736024.11	1614817.74	New York State Plane East (ft) NAD 83	9/25/09 9:39	Core	SRC-CU002-FR000025-000006	ENV	0	6	in
1177	RLC-CU002	SRN-CU002-025	First Residual	SRC-CU002-FR000025	Sediment Residual Core Location	736024.11	1614817.74	New York State Plane East (ft) NAD 83	9/25/09 9:39	Core	SRC-CU002-FR000025-000006	ENV	0	6	in
1178	RLC-CU002	SRN-CU002-025	First Residual	SRC-CU002-FR000025	Sediment Residual Core Location	736024.11	1614817.74	New York State Plane East (ft) NAD 83	9/25/09 9:39	Core	SRC-CU002-FR000025-000006	ENV	0	6	in
1179	RLC-CU002	SRN-CU002-025	First Residual	SRC-CU002-FR000025	Sediment Residual Core Location	736024.11	1614817.74	New York State Plane East (ft) NAD 83	9/25/09 9:39	Core	SRC-CU002-FR000025-000006	ENV	0	6	in
1180	RLC-CU002	SRN-CU002-025	First Residual	SRC-CU002-FR000025	Sediment Residual Core Location	736024.11	1614817.74	New York State Plane East (ft) NAD 83	9/25/09 9:39	Core	SRC-CU002-FR000025-006012	ENV	6	12	in
1181	RLC-CU002	SRN-CU002-025	First Residual	SRC-CU002-FR000025	Sediment Residual Core Location	736024.11	1614817.74	New York State Plane East (ft) NAD 83	9/25/09 9:39	Core	SRC-CU002-FR000025-006012	ENV	6	12	in
1182	RLC-CU002	SRN-CU002-025	First Residual	SRC-CU002-FR000025	Sediment Residual Core Location	736024.11	1614817.74	New York State Plane East (ft) NAD 83	9/25/09 9:39	Core	SRC-CU002-FR000025-006012	ENV	6	12	in
1183	RLC-CU002	SRN-CU002-025	First Residual	SRC-CU002-FR000025	Sediment Residual Core Location	736024.11	1614817.74	New York State Plane East (ft) NAD 83	9/25/09 9:39	Core	SRC-CU002-FR000025-006012	ENV	6	12	in
1184	RLC-CU002	SRN-CU002-025	First Residual	SRC-CU002-FR000025	Sediment Residual Core Location	736024.11	1614817.74	New York State Plane East (ft) NAD 83	9/25/09 9:39	Core	SRC-CU002-FR000025-006012	ENV	6	12	in
1185	RLC-CU002	SRN-CU002-025	First Residual	SRC-CU002-FR000025	Sediment Residual Core Location	736024.11	1614817.74	New York State Plane East (ft) NAD 83	9/25/09 9:39	Core	SRC-CU002-FR000025-006012	ENV	6	12	in
1186	RLC-CU002	SRN-CU002-025	First Residual	SRC-CU002-FR000025	Sediment Residual Core Location	736024.11	1614817.74	New York State Plane East (ft) NAD 83	9/25/09 9:39	Core	SRC-CU002-FR000025-006012	ENV	6	12	in
1187	RLC-CU002	SRN-CU002-025	First Residual	SRC-CU002-FR000025	Sediment Residual Core Location	736024.11	1614817.74	New York State Plane East (ft) NAD 83	9/25/09 9:39	Core	SRC-CU002-FR000025-006012	ENV	6	12	in
1188	RLC-CU002	SRN-CU002-025	First Residual	SRC-CU002-FR000025	Sediment Residual Core Location	736024.11	1614817.74	New York State Plane East (ft) NAD 83	9/25/09 9:39	Core	SRC-CU002-FR000025-006012	ENV	6	12	in
1189	RLC-CU002	SRN-CU002-025	First Residual	SRC-CU002-FR000025	Sediment Residual Core Location	736024.11	1614817.74	New York State Plane East (ft) NAD 83	9/25/09 9:39	Core	SRC-CU002-FR000025-006012	ENV	6	12	in
1190	RLC-CU002	SRN-CU002-025	First Residual	SRC-CU002-FR000025	Sediment Residual Core Location	736024.11	1614817.74	New York State Plane East (ft) NAD 83	9/25/09 9:39	Core	SRC-CU002-FR000025-012016	ENV	12	16	in
1191	RLC-CU002	SRN-CU002-025	First Residual	SRC-CU002-FR000025	Sediment Residual Core Location	736024.11	1614817.74	New York State Plane East (ft) NAD 83	9/25/09 9:39	Core	SRC-CU002-FR000025-012016	ENV	12	16	in
1192	RLC-CU002	SRN-CU002-025	First Residual	SRC-CU002-FR000025	Sediment Residual Core Location	736024.11	1614817.74	New York State Plane East (ft) NAD 83	9/25/09 9:39	Core	SRC-CU002-FR000025-012016	ENV	12	16	in
1193	RLC-CU002	SRN-CU002-025	First Residual	SRC-CU002-FR000025	Sediment Residual Core Location	736024.11	1614817.74	New York State Plane East (ft) NAD 83	9/25/09 9:39	Core	SRC-CU002-FR000025-012016	ENV	12	16	in
1194	RLC-CU002	SRN-CU002-025	First Residual	SRC-CU002-FR000025	Sediment Residual Core Location	736024.11	1614817.74	New York State Plane East (ft) NAD 83	9/25/09 9:39	Core	SRC-CU002-FR000025-012016	ENV	12	16	in
1195	RLC-CU002	SRN-CU002-025	First Residual	SRC-CU002-FR000025	Sediment Residual Core Location	736024.11	1614817.74	New York State Plane East (ft) NAD 83	9/25/09 9:39	Core	SRC-CU002-FR000025-012016	ENV	12	16	in
1196	RLC-CU002	SRN-CU002-025	First Residual	SRC-CU002-FR000025	Sediment Residual Core Location	736024.11	1614817.74	New York State Plane East (ft) NAD 83	9/25/09 9:39	Core	SRC-CU002-FR000025-012016	ENV	12	16	in
1197	RLC-CU002	SRN-CU002-025	First Residual	SRC-CU002-FR000025	Sediment Residual Core Location	736024.11	1614817.74	New York State Plane East (ft) NAD 83	9/25/09 9:39	Core	SRC-CU002-FR000025-012016	ENV	12	16	in
1198	RLC-CU002	SRN-CU002-025	First Residual	SRC-CU002-FR000025	Sediment Residual Core Location	736024.11	1614817.74	New York State Plane East (ft) NAD 83	9/25/09 9:39	Core	SRC-CU002-FR000025-012016	ENV	12	16	in
1199	RLC-CU002	SRN-CU002-025	First Residual	SRC-CU002-FR000025	Sediment Residual Core Location	736024.11	1614817.74	New York State Plane East (ft) NAD 83	9/25/09 9:39	Core	SRC-CU002-FR000025-012016	ENV	12	16	in
1200	RLC-CU002	SRN-CU002-025	Inventory	SRC-CU002-FI000025	Sediment Residual Core Location	736020.03	1614810.94	New York State Plane East (ft) NAD 83	7/27/09 13:15	Core	SRC-CU002-FI000025-000006	ENV	0	6	in
1201	RLC-CU002	SRN-CU002-025	Inventory	SRC-CU002-FI000025	Sediment Residual Core Location	736020.03	1614810.94	New York State Plane East (ft) NAD 83	7/27/09 13:15	Core	SRC-CU002-FI000025-000006	ENV	0	6	in
1202	RLC-CU002	SRN-CU002-025	Inventory	SRC-CU002-FI000025	Sediment Residual Core Location	736020.03	1614810.94	New York State Plane East (ft) NAD 83	7/27/09 13:15	Core	SRC-CU002-FI000025-000006	ENV	0	6	in
1203	RLC-CU002	SRN-CU002-025	Inventory	SRC-CU002-FI000025	Sediment Residual Core Location	736020.03	1614810.94	New York State Plane East (ft) NAD 83	7/27/09 13:15	Core	SRC-CU002-FI000025-000006	ENV	0	6	in
1204	RLC-CU002	SRN-CU002-025	Inventory	SRC-CU002-FI000025	Sediment Residual Core Location	736020.03	1614810.94	New York State Plane East (ft) NAD 83	7/27/09 13:15	Core	SRC-CU002-FI000025-000006	ENV	0	6	in
1205	RLC-CU002	SRN-CU002-025	Inventory	SRC-CU002-FI000025	Sediment Residual Core Location	736020.03	1614810.94	New York State Plane East (ft) NAD 83	7/27/09 13:15	Core	SRC-CU002-FI000025-000006	ENV	0	6	in
1206	RLC-CU002	SRN-CU002-025	Inventory	SRC-CU002-FI000025	Sediment Residual Core Location	736020.03	1614810.94	New York State Plane East (ft) NAD 83	7/27/09 13:15	Core	SRC-CU002-FI000025-000006	ENV	0	6	in

Row ID	sample_name	dup_parent_sample_name	analyte_name	cas_rn	Lab_Reported_Result	Verified_Result	result_unit	Lab_Reported_MDL	Verified_MDL	Lab_Reported_RL	Verified_RL	limit_unit	Lab_Reported_Qualifier	Verified_Qualifier	Detected	Reportable
1140	SRC-CU002-SI000024-018024	NULL	AROCLOR 1016	12674-11-2	NULL	NULL	mg/kg	0.003	0.003	0.012	0.012	mg/kg	U	U	0	1
1141	SRC-CU002-SI000024-018024	NULL	AROCLOR 1221	11104-28-2	0.077	0.077	mg/kg	0.003	0.003	0.012	0.012	mg/kg	NULL	NULL	1	1
1142	SRC-CU002-SI000024-018024	NULL	AROCLOR 1232	11141-16-5	NULL	NULL	mg/kg	0.003	0.003	0.012	0.012	mg/kg	U	U	0	1
1143	SRC-CU002-SI000024-018024	NULL	AROCLOR 1242	53469-21-9	NULL	NULL	mg/kg	0.003	0.003	0.012	0.012	mg/kg	U	U	0	1
1144	SRC-CU002-SI000024-018024	NULL	AROCLOR 1248	12672-29-6	NULL	NULL	mg/kg	0.003	0.003	0.012	0.012	mg/kg	U	U	0	1
1145	SRC-CU002-SI000024-018024	NULL	AROCLOR 1254	11097-69-1	NULL	NULL	mg/kg	0.003	0.003	0.012	0.012	mg/kg	U	U	0	1
1146	SRC-CU002-SI000024-018024	NULL	AROCLOR 1260	11096-82-5	NULL	NULL	mg/kg	0.003	0.003	0.012	0.012	mg/kg	U	U	0	1
1147	SRC-CU002-SI000024-018024	NULL	Moisture Content	WC002	13.6	13.6	%	1	1	1	1	%	NULL	NULL	1	1
1148	SRC-CU002-SI000024-018024	NULL	Total PCBs	1336-36-3	0.077	0.077	mg/kg	0.003	0.003	0.046	0.046	mg/kg	NULL	NULL	1	1
1149	SRC-CU002-SI000024-018024	NULL	Tri+ PCBs	TRI_PLUS_PCB	0.01351	0.01351	mg/kg	0.003	0.003	0.003	0.003	mg/kg	NULL	NULL	1	1
1150	SRC-CU002-SI000024-BD0001	SRC-CU002-SI000024-000006	AROCLOR 1016	12674-11-2	NULL	NULL	mg/kg	0.83	0.83	2	2	mg/kg	U	U	0	1
1151	SRC-CU002-SI000024-BD0001	SRC-CU002-SI000024-000006	AROCLOR 1221	11104-28-2	57	57	mg/kg	0.83	0.83	2	2	mg/kg	NULL	NULL	1	1
1152	SRC-CU002-SI000024-BD0001	SRC-CU002-SI000024-000006	AROCLOR 1232	11141-16-5	NULL	NULL	mg/kg	0.83	0.83	2	2	mg/kg	U	U	0	1
1153	SRC-CU002-SI000024-BD0001	SRC-CU002-SI000024-000006	AROCLOR 1242	53469-21-9	14	14	mg/kg	0.83	0.83	2	2	mg/kg	NULL	NULL	1	1
1154	SRC-CU002-SI000024-BD0001	SRC-CU002-SI000024-000006	AROCLOR 1248	12672-29-6	NULL	NULL	mg/kg	0.83	0.83	2	2	mg/kg	U	U	0	1
1155	SRC-CU002-SI000024-BD0001	SRC-CU002-SI000024-000006	AROCLOR 1254	11097-69-1	NULL	NULL	mg/kg	0.83	0.83	2	2	mg/kg	U	U	0	1
1156	SRC-CU002-SI000024-BD0001	SRC-CU002-SI000024-000006	AROCLOR 1260	11096-82-5	NULL	NULL	mg/kg	0.83	0.83	2	2	mg/kg	U	U	0	1
1157	SRC-CU002-SI000024-BD0001	SRC-CU002-SI000024-000006	Moisture Content	WC002	32	32	%	0.02	0.02	0.02	0.02	%	NULL	NULL	1	1
1158	SRC-CU002-SI000024-BD0001	SRC-CU002-SI000024-000006	Total PCBs	1336-36-3	71	71	mg/kg	0.83	0.83	2	2	mg/kg	NULL	NULL	1	1
1159	SRC-CU002-SI000024-BD0001	SRC-CU002-SI000024-000006	Tri+ PCBs	TRI_PLUS_PCB	21.09765	21.09765	mg/kg	0.83	0.83	0.83	0.83	mg/kg	NULL	NULL	1	1
1160	SRC-CU002-SR000024-000006	NULL	AROCLOR 1016	12674-11-2	NULL	NULL	mg/kg	0.23	0.23	0.55	0.55	mg/kg	U	U	0	1
1161	SRC-CU002-SR000024-000006	NULL	AROCLOR 1221	11104-28-2	14	14	mg/kg	0.23	0.23	0.55	0.55	mg/kg	NULL	NULL	1	1
1162	SRC-CU002-SR000024-000006	NULL	AROCLOR 1232	11141-16-5	NULL	NULL	mg/kg	0.23	0.23	0.55	0.55	mg/kg	U	U	0	1
1163	SRC-CU002-SR000024-000006	NULL	AROCLOR 1242	53469-21-9	1.9	1.9	mg/kg	0.23	0.23	0.55	0.55	mg/kg	NULL	NULL	1	1
1164	SRC-CU002-SR000024-000006	NULL	AROCLOR 1248	12672-29-6	NULL	NULL	mg/kg	0.23	0.23	0.55	0.55	mg/kg	U	U	0	1
1165	SRC-CU002-SR000024-000006	NULL	AROCLOR 1254	11097-69-1	NULL	NULL	mg/kg	0.23	0.23	0.55	0.55	mg/kg	U	U	0	1
1166	SRC-CU002-SR000024-000006	NULL	AROCLOR 1260	11096-82-5	NULL	NULL	mg/kg	0.23	0.23	0.55	0.55	mg/kg	U	U	0	1
1167	SRC-CU002-SR000024-000006	NULL	Moisture Content	WC002	27	27	%	0.019	0.019	0.019	0.019	%	NULL	NULL	1	1
1168	SRC-CU002-SR000024-000006	NULL	Total PCBs	1336-36-3	15.9	15.9	mg/kg	0.23	0.23	2.2	2.2	mg/kg	NULL	NULL	1	1
1169	SRC-CU002-SR000024-000006	NULL	Tri+ PCBs	TRI_PLUS_PCB	3.79365	3.79365	mg/kg	0.23	0.23	0.23	0.23	mg/kg	NULL	NULL	1	1
1170	SRC-CU002-FR000025-000006	NULL	AROCLOR 1016	12674-11-2	NULL	NULL	mg/kg	1.1	1.1	2.7	2.7	mg/kg	U	U	0	1
1171	SRC-CU002-FR000025-000006	NULL	AROCLOR 1221	11104-28-2	75	75	mg/kg	1.1	1.1	2.7	2.7	mg/kg	NULL	NULL	1	1
1172	SRC-CU002-FR000025-000006	NULL	AROCLOR 1232	11141-16-5	NULL	NULL	mg/kg	1.1	1.1	2.7	2.7	mg/kg	U	U	0	1
1173	SRC-CU002-FR000025-000006	NULL	AROCLOR 1242	53469-21-9	20	20	mg/kg	1.1	1.1	2.7	2.7	mg/kg	NULL	NULL	1	1
1174	SRC-CU002-FR000025-000006	NULL	AROCLOR 1248	12672-29-6	NULL	NULL	mg/kg	1.1	1.1	2.7	2.7	mg/kg	U	U	0	1
1175	SRC-CU002-FR000025-000006	NULL	AROCLOR 1254	11097-69-1	NULL	NULL	mg/kg	1.1	1.1	2.7	2.7	mg/kg	U	U	0	1
1176	SRC-CU002-FR000025-000006	NULL	AROCLOR 1260	11096-82-5	NULL	NULL	mg/kg	1.1	1.1	2.7	2.7	mg/kg	U	U	0	1
1177	SRC-CU002-FR000025-000006	NULL	Moisture Content	WC002	26	26	%	0.019	0.019	0.019	0.019	%	NULL	NULL	1	1
1178	SRC-CU002-FR000025-000006	NULL	Total PCBs	1336-36-3	95	95	mg/kg	1.1	1.1	11	11	mg/kg	NULL	NULL	1	1
1179	SRC-CU002-FR000025-000006	NULL	Tri+ PCBs	TRI_PLUS_PCB	29.2005	29.2005	mg/kg	1.1	1.1	1.1	1.1	mg/kg	NULL	NULL	1	1
1180	SRC-CU002-FR000025-006012	NULL	AROCLOR 1016	12674-11-2	NULL	NULL	mg/kg	0.015	0.015	0.058	0.058	mg/kg	U	U	0	1
1181	SRC-CU002-FR000025-006012	NULL	AROCLOR 1221	11104-28-2	1.4	1.4	mg/kg	0.015	0.015	0.058	0.058	mg/kg	NULL	NULL	1	1
1182	SRC-CU002-FR000025-006012	NULL	AROCLOR 1232	11141-16-5	NULL	NULL	mg/kg	0.015	0.015	0.058	0.058	mg/kg	U	U	0	1
1183	SRC-CU002-FR000025-006012	NULL	AROCLOR 1242	53469-21-9	0.49	0.49	mg/kg	0.015	0.015	0.058	0.058	mg/kg	NULL	NULL	1	1
1184	SRC-CU002-FR000025-006012	NULL	AROCLOR 1248	12672-29-6	NULL	NULL	mg/kg	0.015	0.015	0.058	0.058	mg/kg	U	U	0	1
1185	SRC-CU002-FR000025-006012	NULL	AROCLOR 1254	11097-69-1	NULL	NULL	mg/kg	0.015	0.015	0.058	0.058	mg/kg	U	U	0	1
1186	SRC-CU002-FR000025-006012	NULL	AROCLOR 1260	11096-82-5	NULL	NULL	mg/kg	0.015	0.015	0.058	0.058	mg/kg	U	U	0	1
1187	SRC-CU002-FR000025-006012	NULL	Moisture Content	WC002	14.3	14.3	%	1	1	1	1	%	NULL	NULL	1	1
1188	SRC-CU002-FR000025-006012	NULL	Total PCBs	1336-36-3	1.9	1.9	mg/kg	0.015	0.015	0.23	0.23	mg/kg	NULL	NULL	1	1
1189	SRC-CU002-FR000025-006012	NULL	Tri+ PCBs	TRI_PLUS_PCB	0.648725	0.648725	mg/kg	0.015	0.015	0.015	0.015	mg/kg	NULL	NULL	1	1
1190	SRC-CU002-FR000025-012016	NULL	AROCLOR 1016	12674-11-2	NULL	NULL	mg/kg	0.0059	0.0059	0.023	0.023	mg/kg	U	U	0	1
1191	SRC-CU002-FR000025-012016	NULL	AROCLOR 1221	11104-28-2	0.49	0.49	mg/kg	0.0059	0.0059	0.023	0.023	mg/kg	NULL	NULL	1	1
1192	SRC-CU002-FR000025-012016	NULL	AROCLOR 1232	11141-16-5	NULL	NULL	mg/kg	0.0059	0.0059	0.023	0.023	mg/kg	U	U	0	1
1193	SRC-CU002-FR000025-012016	NULL	AROCLOR 1242	53469-21-9	0.11	0.11	mg/kg	0.0059	0.0059	0.023	0.023	mg/kg	NULL	NULL	1	1
1194	SRC-CU002-FR000025-012016	NULL	AROCLOR 1248	12672-29-6	NULL	NULL	mg/kg	0.0059	0.0059	0.023	0.023	mg/kg	U	U	0	1
1195	SRC-CU002-FR000025-012016	NULL	AROCLOR 1254	11097-69-1	0.015	0.015	mg/kg	0.0059	0.0059	0.023	0.023	mg/kg	J	J	1	1
1196	SRC-CU002-FR000025-012016	NULL	AROCLOR 1260	11096-82-5	NULL	NULL	mg/kg	0.0059	0.0059	0.023	0.023	mg/kg	U	U	0	1
1197	SRC-CU002-FR000025-012016	NULL	Moisture Content	WC002	11.8	11.8	%	1	1	1	1	%	NULL	NULL	1	1
1198	SRC-CU002-FR000025-012016	NULL	Total PCBs	1336-36-3	0.61	0.61	mg/kg	0.0059	0.0059	0.091	0.091	mg/kg	NULL	NULL	1	1
1199	SRC-CU002-FR000025-012016	NULL	Tri+ PCBs	TRI_PLUS_PCB	0.18235	0.18235	mg/kg	0.0059	0.0059	0.0059	0.0059	mg/kg	NULL	NULL	1	1
1200	SRC-CU002-FI000025-000006	NULL	AROCLOR 1016	12674-11-2	NULL	NULL	mg/kg	0.59	0.59	1.4	1.4	mg/kg	U	U	0	1
1201	SRC-CU002-FI000025-000006	NULL	AROCLOR 1221	11104-28-2	39	39	mg/kg	0.59	0.59	1.4	1.4	mg/kg	NULL	NULL	1	1
1202	SRC-CU002-FI000025-000006	NULL	AROCLOR 1232	11141-16-5	NULL	NULL	mg/kg	0.59	0.59	1.4	1.4	mg/kg	U	U	0	1
1203	SRC-CU002-FI000025-000006	NULL	AROCLOR 1242	53469-21-9	19	19	mg/kg	0.59	0.59	1.4	1.4	mg/kg	NULL	NULL	1	1
1204	SRC-CU002-FI000025-000006	NULL	AROCLOR 1248	12672-29-6	NULL	NULL	mg/kg	0.59	0.59	1.4	1.4	mg/kg	U	U	0	1
1205	SRC-CU002-FI000025-000006	NULL	AROCLOR 1254	11097-69-1	NULL	NULL	mg/kg	0.59	0.59	1.4	1.4	mg/kg	U	U	0	1
1206	SRC-CU002-FI000025-000006	NULL	AROCLOR 1260	11096-82-5	NULL	NULL	mg/kg	0.59	0.59	1.4	1.4	mg/kg	U	U	0	1

Row ID	cu_id	node_id	dredge_pass	core_id	location_type	x_coord	y_coord	coord_system	sample_dt	collection_method	sample_name	sample_type	start_depth	end_depth	depth_unit
1207	RLC-CU002	SRN-CU002-025	Inventory	SRC-CU002-FI000025	Sediment Residual Core Location	736020.03	1614810.94	New York State Plane East (ft) NAD 83	7/27/09 13:15	Core	SRC-CU002-FI000025-000006	ENV	0	6	in
1208	RLC-CU002	SRN-CU002-025	Inventory	SRC-CU002-FI000025	Sediment Residual Core Location	736020.03	1614810.94	New York State Plane East (ft) NAD 83	7/27/09 13:15	Core	SRC-CU002-FI000025-000006	ENV	0	6	in
1209	RLC-CU002	SRN-CU002-025	Inventory	SRC-CU002-FI000025	Sediment Residual Core Location	736020.03	1614810.94	New York State Plane East (ft) NAD 83	7/27/09 13:15	Core	SRC-CU002-FI000025-000006	ENV	0	6	in
1210	RLC-CU002	SRN-CU002-025	Inventory	SRC-CU002-FI000025	Sediment Residual Core Location	736020.03	1614810.94	New York State Plane East (ft) NAD 83	7/27/09 13:15	Core	SRC-CU002-FI000025-006012	ENV	6	12	in
1211	RLC-CU002	SRN-CU002-025	Inventory	SRC-CU002-FI000025	Sediment Residual Core Location	736020.03	1614810.94	New York State Plane East (ft) NAD 83	7/27/09 13:15	Core	SRC-CU002-FI000025-006012	ENV	6	12	in
1212	RLC-CU002	SRN-CU002-025	Inventory	SRC-CU002-FI000025	Sediment Residual Core Location	736020.03	1614810.94	New York State Plane East (ft) NAD 83	7/27/09 13:15	Core	SRC-CU002-FI000025-006012	ENV	6	12	in
1213	RLC-CU002	SRN-CU002-025	Inventory	SRC-CU002-FI000025	Sediment Residual Core Location	736020.03	1614810.94	New York State Plane East (ft) NAD 83	7/27/09 13:15	Core	SRC-CU002-FI000025-006012	ENV	6	12	in
1214	RLC-CU002	SRN-CU002-025	Inventory	SRC-CU002-FI000025	Sediment Residual Core Location	736020.03	1614810.94	New York State Plane East (ft) NAD 83	7/27/09 13:15	Core	SRC-CU002-FI000025-006012	ENV	6	12	in
1215	RLC-CU002	SRN-CU002-025	Inventory	SRC-CU002-FI000025	Sediment Residual Core Location	736020.03	1614810.94	New York State Plane East (ft) NAD 83	7/27/09 13:15	Core	SRC-CU002-FI000025-006012	ENV	6	12	in
1216	RLC-CU002	SRN-CU002-025	Inventory	SRC-CU002-FI000025	Sediment Residual Core Location	736020.03	1614810.94	New York State Plane East (ft) NAD 83	7/27/09 13:15	Core	SRC-CU002-FI000025-006012	ENV	6	12	in
1217	RLC-CU002	SRN-CU002-025	Inventory	SRC-CU002-FI000025	Sediment Residual Core Location	736020.03	1614810.94	New York State Plane East (ft) NAD 83	7/27/09 13:15	Core	SRC-CU002-FI000025-006012	ENV	6	12	in
1218	RLC-CU002	SRN-CU002-025	Inventory	SRC-CU002-FI000025	Sediment Residual Core Location	736020.03	1614810.94	New York State Plane East (ft) NAD 83	7/27/09 13:15	Core	SRC-CU002-FI000025-006012	ENV	6	12	in
1219	RLC-CU002	SRN-CU002-025	Inventory	SRC-CU002-FI000025	Sediment Residual Core Location	736020.03	1614810.94	New York State Plane East (ft) NAD 83	7/27/09 13:15	Core	SRC-CU002-FI000025-006012	ENV	6	12	in
1220	RLC-CU002	SRN-CU002-025	Inventory	SRC-CU002-FI000025	Sediment Residual Core Location	736020.03	1614810.94	New York State Plane East (ft) NAD 83	7/27/09 13:15	Core	SRC-CU002-FI000025-012018	ENV	12	18	in
1221	RLC-CU002	SRN-CU002-025	Inventory	SRC-CU002-FI000025	Sediment Residual Core Location	736020.03	1614810.94	New York State Plane East (ft) NAD 83	7/27/09 13:15	Core	SRC-CU002-FI000025-012018	ENV	12	18	in
1222	RLC-CU002	SRN-CU002-025	Inventory	SRC-CU002-FI000025	Sediment Residual Core Location	736020.03	1614810.94	New York State Plane East (ft) NAD 83	7/27/09 13:15	Core	SRC-CU002-FI000025-012018	ENV	12	18	in
1223	RLC-CU002	SRN-CU002-025	Inventory	SRC-CU002-FI000025	Sediment Residual Core Location	736020.03	1614810.94	New York State Plane East (ft) NAD 83	7/27/09 13:15	Core	SRC-CU002-FI000025-012018	ENV	12	18	in
1224	RLC-CU002	SRN-CU002-025	Inventory	SRC-CU002-FI000025	Sediment Residual Core Location	736020.03	1614810.94	New York State Plane East (ft) NAD 83	7/27/09 13:15	Core	SRC-CU002-FI000025-012018	ENV	12	18	in
1225	RLC-CU002	SRN-CU002-025	Inventory	SRC-CU002-FI000025	Sediment Residual Core Location	736020.03	1614810.94	New York State Plane East (ft) NAD 83	7/27/09 13:15	Core	SRC-CU002-FI000025-012018	ENV	12	18	in
1226	RLC-CU002	SRN-CU002-025	Inventory	SRC-CU002-FI000025	Sediment Residual Core Location	736020.03	1614810.94	New York State Plane East (ft) NAD 83	7/27/09 13:15	Core	SRC-CU002-FI000025-012018	ENV	12	18	in
1227	RLC-CU002	SRN-CU002-025	Inventory	SRC-CU002-FI000025	Sediment Residual Core Location	736020.03	1614810.94	New York State Plane East (ft) NAD 83	7/27/09 13:15	Core	SRC-CU002-FI000025-012018	ENV	12	18	in
1228	RLC-CU002	SRN-CU002-025	Inventory	SRC-CU002-FI000025	Sediment Residual Core Location	736020.03	1614810.94	New York State Plane East (ft) NAD 83	7/27/09 13:15	Core	SRC-CU002-FI000025-012018	ENV	12	18	in
1229	RLC-CU002	SRN-CU002-025	Inventory	SRC-CU002-FI000025	Sediment Residual Core Location	736020.03	1614810.94	New York State Plane East (ft) NAD 83	7/27/09 13:15	Core	SRC-CU002-FI000025-012018	ENV	12	18	in
1230	RLC-CU002	SRN-CU002-025	Inventory	SRC-CU002-FI000025	Sediment Residual Core Location	736020.03	1614810.94	New York State Plane East (ft) NAD 83	7/27/09 13:15	Core	SRC-CU002-FI000025-018024	ENV	18	24	in
1231	RLC-CU002	SRN-CU002-025	Inventory	SRC-CU002-FI000025	Sediment Residual Core Location	736020.03	1614810.94	New York State Plane East (ft) NAD 83	7/27/09 13:15	Core	SRC-CU002-FI000025-018024	ENV	18	24	in
1232	RLC-CU002	SRN-CU002-025	Inventory	SRC-CU002-FI000025	Sediment Residual Core Location	736020.03	1614810.94	New York State Plane East (ft) NAD 83	7/27/09 13:15	Core	SRC-CU002-FI000025-018024	ENV	18	24	in
1233	RLC-CU002	SRN-CU002-025	Inventory	SRC-CU002-FI000025	Sediment Residual Core Location	736020.03	1614810.94	New York State Plane East (ft) NAD 83	7/27/09 13:15	Core	SRC-CU002-FI000025-018024	ENV	18	24	in
1234	RLC-CU002	SRN-CU002-025	Inventory	SRC-CU002-FI000025	Sediment Residual Core Location	736020.03	1614810.94	New York State Plane East (ft) NAD 83	7/27/09 13:15	Core	SRC-CU002-FI000025-018024	ENV	18	24	in
1235	RLC-CU002	SRN-CU002-025	Inventory	SRC-CU002-FI000025	Sediment Residual Core Location	736020.03	1614810.94	New York State Plane East (ft) NAD 83	7/27/09 13:15	Core	SRC-CU002-FI000025-018024	ENV	18	24	in
1236	RLC-CU002	SRN-CU002-025	Inventory	SRC-CU002-FI000025	Sediment Residual Core Location	736020.03	1614810.94	New York State Plane East (ft) NAD 83	7/27/09 13:15	Core	SRC-CU002-FI000025-018024	ENV	18	24	in
1237	RLC-CU002	SRN-CU002-025	Inventory	SRC-CU002-FI000025	Sediment Residual Core Location	736020.03	1614810.94	New York State Plane East (ft) NAD 83	7/27/09 13:15	Core	SRC-CU002-FI000025-018024	ENV	18	24	in
1238	RLC-CU002	SRN-CU002-025	Inventory	SRC-CU002-FI000025	Sediment Residual Core Location	736020.03	1614810.94	New York State Plane East (ft) NAD 83	7/27/09 13:15	Core	SRC-CU002-FI000025-018024	ENV	18	24	in
1239	RLC-CU002	SRN-CU002-025	Inventory	SRC-CU002-FI000025	Sediment Residual Core Location	736020.03	1614810.94	New York State Plane East (ft) NAD 83	7/27/09 13:15	Core	SRC-CU002-FI000025-018024	ENV	18	24	in
1240	RLC-CU002	SRN-CU002-025	Inventory	SRC-CU002-FI000025	Sediment Residual Core Location	736020.03	1614810.94	New York State Plane East (ft) NAD 83	7/27/09 13:15	Core	SRC-CU002-FI000025-024030	ENV	24	30	in
1241	RLC-CU002	SRN-CU002-025	Inventory	SRC-CU002-FI000025	Sediment Residual Core Location	736020.03	1614810.94	New York State Plane East (ft) NAD 83	7/27/09 13:15	Core	SRC-CU002-FI000025-024030	ENV	24	30	in
1242	RLC-CU002	SRN-CU002-025	Inventory	SRC-CU002-FI000025	Sediment Residual Core Location	736020.03	1614810.94	New York State Plane East (ft) NAD 83	7/27/09 13:15	Core	SRC-CU002-FI000025-024030	ENV	24	30	in
1243	RLC-CU002	SRN-CU002-025	Inventory	SRC-CU002-FI000025	Sediment Residual Core Location	736020.03	1614810.94	New York State Plane East (ft) NAD 83	7/27/09 13:15	Core	SRC-CU002-FI000025-024030	ENV	24	30	in
1244	RLC-CU002	SRN-CU002-025	Inventory	SRC-CU002-FI000025	Sediment Residual Core Location	736020.03	1614810.94	New York State Plane East (ft) NAD 83	7/27/09 13:15	Core	SRC-CU002-FI000025-024030	ENV	24	30	in
1245	RLC-CU002	SRN-CU002-025	Inventory	SRC-CU002-FI000025	Sediment Residual Core Location	736020.03	1614810.94	New York State Plane East (ft) NAD 83	7/27/09 13:15	Core	SRC-CU002-FI000025-024030	ENV	24	30	in
1246	RLC-CU002	SRN-CU002-025	Inventory	SRC-CU002-FI000025	Sediment Residual Core Location	736020.03	1614810.94	New York State Plane East (ft) NAD 83	7/27/09 13:15	Core	SRC-CU002-FI000025-024030	ENV	24	30	in
1247	RLC-CU002	SRN-CU002-025	Inventory	SRC-CU002-FI000025	Sediment Residual Core Location	736020.03	1614810.94	New York State Plane East (ft) NAD 83	7/27/09 13:15	Core	SRC-CU002-FI000025-024030	ENV	24	30	in
1248	RLC-CU002	SRN-CU002-025	Inventory	SRC-CU002-FI000025	Sediment Residual Core Location	736020.03	1614810.94	New York State Plane East (ft) NAD 83	7/27/09 13:15	Core	SRC-CU002-FI000025-024030	ENV	24	30	in
1249	RLC-CU002	SRN-CU002-025	Inventory	SRC-CU002-FI000025	Sediment Residual Core Location	736020.03	1614810.94	New York State Plane East (ft) NAD 83	7/27/09 13:15	Core	SRC-CU002-FI000025-024030	ENV	24	30	in
1250	RLC-CU002	SRN-CU002-025	Inventory	SRC-CU002-FI000025	Sediment Residual Core Location	736020.03	1614810.94	New York State Plane East (ft) NAD 83	7/27/09 13:15	Core	SRC-CU002-FI000025-030032	ENV	30	32	in
1251	RLC-CU002	SRN-CU002-025	Inventory	SRC-CU002-FI000025	Sediment Residual Core Location	736020.03	1614810.94	New York State Plane East (ft) NAD 83	7/27/09 13:15	Core	SRC-CU002-FI000025-030032	ENV	30	32	in
1252	RLC-CU002	SRN-CU002-025	Inventory	SRC-CU002-FI000025	Sediment Residual Core Location	736020.03	1614810.94	New York State Plane East (ft) NAD 83	7/27/09 13:15	Core	SRC-CU002-FI000025-030032	ENV	30	32	in
1253	RLC-CU002	SRN-CU002-025	Inventory	SRC-CU002-FI000025	Sediment Residual Core Location	736020.03	1614810.94	New York State Plane East (ft) NAD 83	7/27/09 13:15	Core	SRC-CU002-FI000025-030032	ENV	30	32	in
1254	RLC-CU002	SRN-CU002-025	Inventory	SRC-CU002-FI000025	Sediment Residual Core Location	736020.03	1614810.94	New York State Plane East (ft) NAD 83	7/27/09 13:15	Core	SRC-CU002-FI000025-030032	ENV	30	32	in
1255	RLC-CU002	SRN-CU002-025	Inventory	SRC-CU002-FI000025	Sediment Residual Core Location	736020.03	1614810.94	New York State Plane East (ft) NAD 83	7/27/09 13:15	Core	SRC-CU002-FI000025-030032	ENV	30	32	in
1256	RLC-CU002	SRN-CU002-025	Inventory	SRC-CU002-FI000025	Sediment Residual Core Location	736020.03	1614810.94	New York State Plane East (ft) NAD 83	7/27/09 13:15	Core	SRC-CU002-FI000025-030032	ENV	30	32	in
1257	RLC-CU002	SRN-CU002-025	Inventory	SRC-CU002-FI000025	Sediment Residual Core Location	736020.03	1614810.94	New York State Plane East (ft) NAD 83	7/27/09 13:15	Core	SRC-CU002-FI000025-030032	ENV	30	32	in
1258	RLC-CU002	SRN-CU002-025	Inventory	SRC-CU002-FI000025	Sediment Residual Core Location	736020.03	1614810.94	New York State Plane East (ft) NAD 83	7/27/09 13:15	Core	SRC-CU002-FI000025-030032	ENV	30	32	in
1259	RLC-CU002	SRN-CU002-025	Inventory	SRC-CU002-FI000025	Sediment Residual Core Location	736020.03	1614810.94	New York State Plane East (ft) NAD 83	7/27/09 13:15	Core	SRC-CU002-FI000025-030032	ENV	30	32	in
1260	RLC-CU002	SRN-CU002-025	Second Inventory	SRC-CU002-SI000025	Sediment Residual Core Location	736017.73	1614814.92	New York State Plane East (ft) NAD 83	9/3/09 15:04	Core	SRC-CU002-SI000025-000006	ENV	0	6	in
1261	RLC-CU002	SRN-CU002-025	Second Inventory	SRC-CU002-SI000025	Sediment Residual Core Location	736017.73	1614814.92	New York State Plane East (ft) NAD 83	9/3/09 15:04	Core	SRC-CU002-SI000025-000006	ENV	0	6	in
1262	RLC-CU002	SRN-CU002-025	Second Inventory	SRC-CU002-SI000025	Sediment Residual Core Location	736017.73	1614814.92	New York State Plane East (ft) NAD 83	9/3/09 15:04	Core	SRC-CU002-SI000025-000006	ENV	0	6	in
1263	RLC-CU002	SRN-CU002-025	Second Inventory	SRC-CU002-SI000025	Sediment Residual Core Location	736017.73	1614814.92	New York State Plane East (ft) NAD 83	9/3/09 15:04	Core	SRC-CU002-SI000025-000006	ENV	0	6	in
1264	RLC-CU002	SRN-CU002-025	Second Inventory	SRC-CU002-SI000025	Sediment Residual Core Location	736017.73	1614814.92	New York State Plane East (ft) NAD 83	9/3/09 15:04	Core	SRC-CU002-SI000025-000006	ENV	0	6	in
1265	RLC-CU002	SRN-CU002-025	Second Inventory	SRC-CU002-SI000025	Sediment Residual Core Location	736017.73	1614814.92	New York State Plane East (ft) NAD 83	9/3/09 15:04	Core	SRC-CU002-SI000025-000006	ENV	0	6	in
1266	RLC-CU002	SRN-CU002-025	Second Inventory	SRC-CU002-SI000025	Sediment Residual Core Location	736017.73	1614814.92	New York State Plane East (ft) NAD 83	9/3/09 15:04	Core	SRC-CU002-SI000025-000006	ENV	0	6	in
1267	RLC-CU002	SRN-CU002-025	Second Inventory	SRC-CU002-SI000025	Sediment Residual Core Location	736017.73	1614814.92	New York State Plane East (ft) NAD 83	9/3/09 15:04	Core	SRC-CU002-SI000025-000006	ENV	0	6	in
1268	RLC-CU002	SRN-CU002-025	Second Inventory	SRC-CU002-SI000025	Sediment Residual Core Location	736017.73	1614814.92	New York State Plane East (ft) NAD 83	9/3/09 15:04	Core	SRC-CU002-SI000025-000006	ENV	0	6	in
1269	RLC-CU002	SRN-CU002-025	Second Inventory	SRC-CU002-SI000025	Sediment Residual Core Location	736017.73	1614814.92	New York State Plane East (ft) NAD 83	9/3/09 15:04	Core	SRC-CU002-SI000025-000006	ENV	0	6	in
1270	RLC-CU002	SRN-CU002-025	Second Inventory	SRC-CU002-SI000025	Sediment Residual Core Location	736017.73	1614814.92	New York State Plane East (ft) NAD 83	9/3/09 15:04	Core	SRC-CU002-SI000025-006012	ENV	6	12	in
1271	RLC-CU002	SRN-CU002-025	Second Inventory	SRC-CU002-SI000025	Sediment Residual Core Location	736017.73	1614814.92	New York State Plane East (ft) NAD 83	9/3/09 15:04	Core	SRC-CU002-SI000025-006012	ENV	6	12	in
1272	RLC-CU002	SRN-CU002-025	Second Inventory	SRC-CU002-SI000025	Sediment Residual Core Location	736017.73	1614814.92	New York State Plane East (ft) NAD 83	9/3/09 15:04	Core	SRC-CU002-SI000025-006012	ENV	6	12	in
1273	RLC-CU002	SRN-CU002-025	Second Inventory	SRC-CU002-SI000025	Sediment Residual Core Location	736017.73	1614814.92	New York State Plane East (ft) NAD 83	9/3/09 15:04	Core	SRC-CU002-SI000025-006012	ENV	6	12	in

Row ID	sample_name	dup_parent_sample_name	analyte_name	cas_rn	Lab_Reported_Result	Verified_Result	result_unit	Lab_Reported_MDL	Verified_MDL	Lab_Reported_RL	Verified_RL	limit_unit	Lab_Reported_Qualifier	Verified_Qualifier	Detected	Reportable
1207	SRC-CU002-FI000025-000006	NULL	Moisture Content	WC002	38	38	%	0.02	0.02	0.02	0.02	%	NULL	NULL	1	1
1208	SRC-CU002-FI000025-000006	NULL	Total PCBs	1336-36-3	58	58	mg/kg	0.59	0.59	1.4	1.4	mg/kg	NULL	NULL	1	1
1209	SRC-CU002-FI000025-000006	NULL	Tri+ PCBs	TRI_PLUS_PCB	23.01845	23.01845	mg/kg	0.59	0.59	0.59	0.59	mg/kg	NULL	NULL	1	1
1210	SRC-CU002-FI000025-006012	NULL	AROCLOR 1016	12674-11-2	NULL	NULL	mg/kg	8.3	8.3	20	20	mg/kg	U	U	0	1
1211	SRC-CU002-FI000025-006012	NULL	AROCLOR 1221	11104-28-2	230	230	mg/kg	8.3	8.3	20	20	mg/kg	NULL	NULL	1	1
1212	SRC-CU002-FI000025-006012	NULL	AROCLOR 1232	11141-16-5	NULL	NULL	mg/kg	8.3	8.3	20	20	mg/kg	U	U	0	1
1213	SRC-CU002-FI000025-006012	NULL	AROCLOR 1242	53469-21-9	35	35	mg/kg	8.3	8.3	20	20	mg/kg	NULL	NULL	1	1
1214	SRC-CU002-FI000025-006012	NULL	AROCLOR 1248	12672-29-6	NULL	NULL	mg/kg	8.3	8.3	20	20	mg/kg	U	U	0	1
1215	SRC-CU002-FI000025-006012	NULL	AROCLOR 1254	11097-69-1	NULL	NULL	mg/kg	8.3	8.3	20	20	mg/kg	U	U	0	1
1216	SRC-CU002-FI000025-006012	NULL	AROCLOR 1260	11096-82-5	NULL	NULL	mg/kg	8.3	8.3	20	20	mg/kg	U	U	0	1
1217	SRC-CU002-FI000025-006012	NULL	Moisture Content	WC002	24	24	%	0.019	0.019	0.019	0.019	%	NULL	NULL	1	1
1218	SRC-CU002-FI000025-006012	NULL	Total PCBs	1336-36-3	265	265	mg/kg	8.3	8.3	20	20	mg/kg	NULL	NULL	1	1
1219	SRC-CU002-FI000025-006012	NULL	Tri+ PCBs	TRI_PLUS_PCB	67.8265	67.8265	mg/kg	8.3	8.3	8.3	8.3	mg/kg	NULL	NULL	1	1
1220	SRC-CU002-FI000025-012018	NULL	AROCLOR 1016	12674-11-2	NULL	NULL	mg/kg	0.83	0.83	2	2	mg/kg	U	U	0	1
1221	SRC-CU002-FI000025-012018	NULL	AROCLOR 1221	11104-28-2	93	93	mg/kg	0.83	0.83	2	2	mg/kg	NULL	NULL	1	1
1222	SRC-CU002-FI000025-012018	NULL	AROCLOR 1232	11141-16-5	NULL	NULL	mg/kg	0.83	0.83	2	2	mg/kg	U	U	0	1
1223	SRC-CU002-FI000025-012018	NULL	AROCLOR 1242	53469-21-9	17	17	mg/kg	0.83	0.83	2	2	mg/kg	NULL	NULL	1	1
1224	SRC-CU002-FI000025-012018	NULL	AROCLOR 1248	12672-29-6	NULL	NULL	mg/kg	0.83	0.83	2	2	mg/kg	U	U	0	1
1225	SRC-CU002-FI000025-012018	NULL	AROCLOR 1254	11097-69-1	NULL	NULL	mg/kg	0.83	0.83	2	2	mg/kg	U	U	0	1
1226	SRC-CU002-FI000025-012018	NULL	AROCLOR 1260	11096-82-5	NULL	NULL	mg/kg	0.83	0.83	2	2	mg/kg	U	U	0	1
1227	SRC-CU002-FI000025-012018	NULL	Moisture Content	WC002	29	29	%	0.019	0.019	0.019	0.019	%	NULL	NULL	1	1
1228	SRC-CU002-FI000025-012018	NULL	Total PCBs	1336-36-3	110	110	mg/kg	0.83	0.83	2	2	mg/kg	NULL	NULL	1	1
1229	SRC-CU002-FI000025-012018	NULL	Tri+ PCBs	TRI_PLUS_PCB	28.86765	28.86765	mg/kg	0.83	0.83	0.83	0.83	mg/kg	NULL	NULL	1	1
1230	SRC-CU002-FI000025-018024	NULL	AROCLOR 1016	12674-11-2	NULL	NULL	mg/kg	8.3	8.3	20	20	mg/kg	U	U	0	1
1231	SRC-CU002-FI000025-018024	NULL	AROCLOR 1221	11104-28-2	140	140	mg/kg	8.3	8.3	20	20	mg/kg	NULL	NULL	1	1
1232	SRC-CU002-FI000025-018024	NULL	AROCLOR 1232	11141-16-5	NULL	NULL	mg/kg	8.3	8.3	20	20	mg/kg	U	U	0	1
1233	SRC-CU002-FI000025-018024	NULL	AROCLOR 1242	53469-21-9	26	26	mg/kg	8.3	8.3	20	20	mg/kg	NULL	NULL	1	1
1234	SRC-CU002-FI000025-018024	NULL	AROCLOR 1248	12672-29-6	NULL	NULL	mg/kg	8.3	8.3	20	20	mg/kg	U	U	0	1
1235	SRC-CU002-FI000025-018024	NULL	AROCLOR 1254	11097-69-1	NULL	NULL	mg/kg	8.3	8.3	20	20	mg/kg	U	U	0	1
1236	SRC-CU002-FI000025-018024	NULL	AROCLOR 1260	11096-82-5	NULL	NULL	mg/kg	8.3	8.3	20	20	mg/kg	U	U	0	1
1237	SRC-CU002-FI000025-018024	NULL	Moisture Content	WC002	25	25	%	0.019	0.019	0.019	0.019	%	NULL	NULL	1	1
1238	SRC-CU002-FI000025-018024	NULL	Total PCBs	1336-36-3	166	166	mg/kg	8.3	8.3	20	20	mg/kg	NULL	NULL	1	1
1239	SRC-CU002-FI000025-018024	NULL	Tri+ PCBs	TRI_PLUS_PCB	47.0365	47.0365	mg/kg	8.3	8.3	8.3	8.3	mg/kg	NULL	NULL	1	1
1240	SRC-CU002-FI000025-024030	NULL	AROCLOR 1016	12674-11-2	NULL	NULL	mg/kg	4.8	4.8	12	12	mg/kg	U	U	0	1
1241	SRC-CU002-FI000025-024030	NULL	AROCLOR 1221	11104-28-2	370	370	mg/kg	4.8	4.8	12	12	mg/kg	NULL	NULL	1	1
1242	SRC-CU002-FI000025-024030	NULL	AROCLOR 1232	11141-16-5	NULL	NULL	mg/kg	4.8	4.8	12	12	mg/kg	U	U	0	1
1243	SRC-CU002-FI000025-024030	NULL	AROCLOR 1242	53469-21-9	16	16	mg/kg	4.8	4.8	12	12	mg/kg	NULL	NULL	1	1
1244	SRC-CU002-FI000025-024030	NULL	AROCLOR 1248	12672-29-6	NULL	NULL	mg/kg	4.8	4.8	12	12	mg/kg	U	U	0	1
1245	SRC-CU002-FI000025-024030	NULL	AROCLOR 1254	11097-69-1	NULL	NULL	mg/kg	4.8	4.8	12	12	mg/kg	U	U	0	1
1246	SRC-CU002-FI000025-024030	NULL	AROCLOR 1260	11096-82-5	NULL	NULL	mg/kg	4.8	4.8	12	12	mg/kg	U	U	0	1
1247	SRC-CU002-FI000025-024030	NULL	Moisture Content	WC002	40	40	%	0.019	0.019	0.019	0.019	%	NULL	NULL	1	1
1248	SRC-CU002-FI000025-024030	NULL	Total PCBs	1336-36-3	386	386	mg/kg	4.8	4.8	12	12	mg/kg	NULL	NULL	1	1
1249	SRC-CU002-FI000025-024030	NULL	Tri+ PCBs	TRI_PLUS_PCB	68.544	68.544	mg/kg	4.8	4.8	4.8	4.8	mg/kg	NULL	NULL	1	1
1250	SRC-CU002-FI000025-030032	NULL	AROCLOR 1016	12674-11-2	NULL	NULL	mg/kg	0.61	0.61	1.5	1.5	mg/kg	U	U	0	1
1251	SRC-CU002-FI000025-030032	NULL	AROCLOR 1221	11104-28-2	59	59	mg/kg	0.61	0.61	1.5	1.5	mg/kg	NULL	NULL	1	1
1252	SRC-CU002-FI000025-030032	NULL	AROCLOR 1232	11141-16-5	NULL	NULL	mg/kg	0.61	0.61	1.5	1.5	mg/kg	U	U	0	1
1253	SRC-CU002-FI000025-030032	NULL	AROCLOR 1242	53469-21-9	9.7	9.7	mg/kg	0.61	0.61	1.5	1.5	mg/kg	NULL	NULL	1	1
1254	SRC-CU002-FI000025-030032	NULL	AROCLOR 1248	12672-29-6	NULL	NULL	mg/kg	0.61	0.61	1.5	1.5	mg/kg	U	U	0	1
1255	SRC-CU002-FI000025-030032	NULL	AROCLOR 1254	11097-69-1	NULL	NULL	mg/kg	0.61	0.61	1.5	1.5	mg/kg	U	U	0	1
1256	SRC-CU002-FI000025-030032	NULL	AROCLOR 1260	11096-82-5	NULL	NULL	mg/kg	0.61	0.61	1.5	1.5	mg/kg	U	U	0	1
1257	SRC-CU002-FI000025-030032	NULL	Moisture Content	WC002	33	33	%	0.02	0.02	0.02	0.02	%	NULL	NULL	1	1
1258	SRC-CU002-FI000025-030032	NULL	Total PCBs	1336-36-3	68.7	68.7	mg/kg	0.61	0.61	1.5	1.5	mg/kg	NULL	NULL	1	1
1259	SRC-CU002-FI000025-030032	NULL	Tri+ PCBs	TRI_PLUS_PCB	17.36455	17.36455	mg/kg	0.61	0.61	0.61	0.61	mg/kg	NULL	NULL	1	1
1260	SRC-CU002-SI000025-000006	NULL	AROCLOR 1016	12674-11-2	NULL	NULL	mg/kg	1.7	1.7	4	4	mg/kg	U	U	0	1
1261	SRC-CU002-SI000025-000006	NULL	AROCLOR 1221	11104-28-2	110	110	mg/kg	1.7	1.7	4	4	mg/kg	NULL	NULL	1	1
1262	SRC-CU002-SI000025-000006	NULL	AROCLOR 1232	11141-16-5	NULL	NULL	mg/kg	1.7	1.7	4	4	mg/kg	U	U	0	1
1263	SRC-CU002-SI000025-000006	NULL	AROCLOR 1242	53469-21-9	18	18	mg/kg	1.7	1.7	4	4	mg/kg	NULL	NULL	1	1
1264	SRC-CU002-SI000025-000006	NULL	AROCLOR 1248	12672-29-6	NULL	NULL	mg/kg	1.7	1.7	4	4	mg/kg	U	U	0	1
1265	SRC-CU002-SI000025-000006	NULL	AROCLOR 1254	11097-69-1	NULL	NULL	mg/kg	1.7	1.7	4	4	mg/kg	U	U	0	1
1266	SRC-CU002-SI000025-000006	NULL	AROCLOR 1260	11096-82-5	NULL	NULL	mg/kg	1.7	1.7	4	4	mg/kg	U	U	0	1
1267	SRC-CU002-SI000025-000006	NULL	Moisture Content	WC002	44	44	%	0.02	0.02	0.02	0.02	%	NULL	NULL	1	1
1268	SRC-CU002-SI000025-000006	NULL	Total PCBs	1336-36-3	128	128	mg/kg	1.7	1.7	4	4	mg/kg	NULL	NULL	1	1
1269	SRC-CU002-SI000025-000006	NULL	Tri+ PCBs	TRI_PLUS_PCB	32.5535	32.5535	mg/kg	1.7	1.7	1.7	1.7	mg/kg	NULL	NULL	1	1
1270	SRC-CU002-SI000025-006012	NULL	AROCLOR 1016	12674-11-2	NULL	NULL	mg/kg	0.085	0.085	0.33	0.33	mg/kg	U	U	0	1
1271	SRC-CU002-SI000025-006012	NULL	AROCLOR 1221	11104-28-2	4.5	4.5	mg/kg	0.085	0.085	0.33	0.33	mg/kg	NULL	NULL	1	1
1272	SRC-CU002-SI000025-006012	NULL	AROCLOR 1232	11141-16-5	NULL	NULL	mg/kg	0.085	0.085	0.33	0.33	mg/kg	U	U	0	1
1273	SRC-CU002-SI000025-006012	NULL	AROCLOR 1242	53469-21-9	NULL	NULL	mg/kg	0.085	0.085	0.33	0.33	mg/kg	U	U	0	1

Row ID	cu_id	node_id	dredge_pass	core_id	location_type	x_coord	y_coord	coord_system	sample_dt	collection_method	sample_name	sample_type	start_depth	end_depth	depth_unit
1274	RLC-CU002	SRN-CU002-025	Second Inventory	SRC-CU002-SI000025	Sediment Residual Core Location	736017.73	1614814.92	New York State Plane East (ft) NAD 83	9/3/09 15:04	Core	SRC-CU002-SI000025-006012	ENV	6	12	in
1275	RLC-CU002	SRN-CU002-025	Second Inventory	SRC-CU002-SI000025	Sediment Residual Core Location	736017.73	1614814.92	New York State Plane East (ft) NAD 83	9/3/09 15:04	Core	SRC-CU002-SI000025-006012	ENV	6	12	in
1276	RLC-CU002	SRN-CU002-025	Second Inventory	SRC-CU002-SI000025	Sediment Residual Core Location	736017.73	1614814.92	New York State Plane East (ft) NAD 83	9/3/09 15:04	Core	SRC-CU002-SI000025-006012	ENV	6	12	in
1277	RLC-CU002	SRN-CU002-025	Second Inventory	SRC-CU002-SI000025	Sediment Residual Core Location	736017.73	1614814.92	New York State Plane East (ft) NAD 83	9/3/09 15:04	Core	SRC-CU002-SI000025-006012	ENV	6	12	in
1278	RLC-CU002	SRN-CU002-025	Second Inventory	SRC-CU002-SI000025	Sediment Residual Core Location	736017.73	1614814.92	New York State Plane East (ft) NAD 83	9/3/09 15:04	Core	SRC-CU002-SI000025-006012	ENV	6	12	in
1279	RLC-CU002	SRN-CU002-025	Second Inventory	SRC-CU002-SI000025	Sediment Residual Core Location	736017.73	1614814.92	New York State Plane East (ft) NAD 83	9/3/09 15:04	Core	SRC-CU002-SI000025-006012	ENV	6	12	in
1280	RLC-CU002	SRN-CU002-025	Second Inventory	SRC-CU002-SI000025	Sediment Residual Core Location	736017.73	1614814.92	New York State Plane East (ft) NAD 83	9/3/09 15:04	Core	SRC-CU002-SI000025-012018	ENV	12	18	in
1281	RLC-CU002	SRN-CU002-025	Second Inventory	SRC-CU002-SI000025	Sediment Residual Core Location	736017.73	1614814.92	New York State Plane East (ft) NAD 83	9/3/09 15:04	Core	SRC-CU002-SI000025-012018	ENV	12	18	in
1282	RLC-CU002	SRN-CU002-025	Second Inventory	SRC-CU002-SI000025	Sediment Residual Core Location	736017.73	1614814.92	New York State Plane East (ft) NAD 83	9/3/09 15:04	Core	SRC-CU002-SI000025-012018	ENV	12	18	in
1283	RLC-CU002	SRN-CU002-025	Second Inventory	SRC-CU002-SI000025	Sediment Residual Core Location	736017.73	1614814.92	New York State Plane East (ft) NAD 83	9/3/09 15:04	Core	SRC-CU002-SI000025-012018	ENV	12	18	in
1284	RLC-CU002	SRN-CU002-025	Second Inventory	SRC-CU002-SI000025	Sediment Residual Core Location	736017.73	1614814.92	New York State Plane East (ft) NAD 83	9/3/09 15:04	Core	SRC-CU002-SI000025-012018	ENV	12	18	in
1285	RLC-CU002	SRN-CU002-025	Second Inventory	SRC-CU002-SI000025	Sediment Residual Core Location	736017.73	1614814.92	New York State Plane East (ft) NAD 83	9/3/09 15:04	Core	SRC-CU002-SI000025-012018	ENV	12	18	in
1286	RLC-CU002	SRN-CU002-025	Second Inventory	SRC-CU002-SI000025	Sediment Residual Core Location	736017.73	1614814.92	New York State Plane East (ft) NAD 83	9/3/09 15:04	Core	SRC-CU002-SI000025-012018	ENV	12	18	in
1287	RLC-CU002	SRN-CU002-025	Second Inventory	SRC-CU002-SI000025	Sediment Residual Core Location	736017.73	1614814.92	New York State Plane East (ft) NAD 83	9/3/09 15:04	Core	SRC-CU002-SI000025-012018	ENV	12	18	in
1288	RLC-CU002	SRN-CU002-025	Second Inventory	SRC-CU002-SI000025	Sediment Residual Core Location	736017.73	1614814.92	New York State Plane East (ft) NAD 83	9/3/09 15:04	Core	SRC-CU002-SI000025-012018	ENV	12	18	in
1289	RLC-CU002	SRN-CU002-025	Second Inventory	SRC-CU002-SI000025	Sediment Residual Core Location	736017.73	1614814.92	New York State Plane East (ft) NAD 83	9/3/09 15:04	Core	SRC-CU002-SI000025-012018	ENV	12	18	in
1290	RLC-CU002	SRN-CU002-025	Second Inventory	SRC-CU002-SI000025	Sediment Residual Core Location	736017.73	1614814.92	New York State Plane East (ft) NAD 83	9/3/09 15:04	Core	SRC-CU002-SI000025-018021	ENV	18	21	in
1291	RLC-CU002	SRN-CU002-025	Second Inventory	SRC-CU002-SI000025	Sediment Residual Core Location	736017.73	1614814.92	New York State Plane East (ft) NAD 83	9/3/09 15:04	Core	SRC-CU002-SI000025-018021	ENV	18	21	in
1292	RLC-CU002	SRN-CU002-025	Second Inventory	SRC-CU002-SI000025	Sediment Residual Core Location	736017.73	1614814.92	New York State Plane East (ft) NAD 83	9/3/09 15:04	Core	SRC-CU002-SI000025-018021	ENV	18	21	in
1293	RLC-CU002	SRN-CU002-025	Second Inventory	SRC-CU002-SI000025	Sediment Residual Core Location	736017.73	1614814.92	New York State Plane East (ft) NAD 83	9/3/09 15:04	Core	SRC-CU002-SI000025-018021	ENV	18	21	in
1294	RLC-CU002	SRN-CU002-025	Second Inventory	SRC-CU002-SI000025	Sediment Residual Core Location	736017.73	1614814.92	New York State Plane East (ft) NAD 83	9/3/09 15:04	Core	SRC-CU002-SI000025-018021	ENV	18	21	in
1295	RLC-CU002	SRN-CU002-025	Second Inventory	SRC-CU002-SI000025	Sediment Residual Core Location	736017.73	1614814.92	New York State Plane East (ft) NAD 83	9/3/09 15:04	Core	SRC-CU002-SI000025-018021	ENV	18	21	in
1296	RLC-CU002	SRN-CU002-025	Second Inventory	SRC-CU002-SI000025	Sediment Residual Core Location	736017.73	1614814.92	New York State Plane East (ft) NAD 83	9/3/09 15:04	Core	SRC-CU002-SI000025-018021	ENV	18	21	in
1297	RLC-CU002	SRN-CU002-025	Second Inventory	SRC-CU002-SI000025	Sediment Residual Core Location	736017.73	1614814.92	New York State Plane East (ft) NAD 83	9/3/09 15:04	Core	SRC-CU002-SI000025-018021	ENV	18	21	in
1298	RLC-CU002	SRN-CU002-025	Second Inventory	SRC-CU002-SI000025	Sediment Residual Core Location	736017.73	1614814.92	New York State Plane East (ft) NAD 83	9/3/09 15:04	Core	SRC-CU002-SI000025-018021	ENV	18	21	in
1299	RLC-CU002	SRN-CU002-025	Second Inventory	SRC-CU002-SI000025	Sediment Residual Core Location	736017.73	1614814.92	New York State Plane East (ft) NAD 83	9/3/09 15:04	Core	SRC-CU002-SI000025-018021	ENV	18	21	in
1300	RLC-CU002	SRN-CU002-025	Second Residual	SRC-CU002-SR000025	Sediment Residual Core Location	736025.58	1614816.4	New York State Plane East (ft) NAD 83	10/8/09 8:50	Core	SRC-CU002-SR000025-000006	ENV	0	6	in
1301	RLC-CU002	SRN-CU002-025	Second Residual	SRC-CU002-SR000025	Sediment Residual Core Location	736025.58	1614816.4	New York State Plane East (ft) NAD 83	10/8/09 8:50	Core	SRC-CU002-SR000025-000006	ENV	0	6	in
1302	RLC-CU002	SRN-CU002-025	Second Residual	SRC-CU002-SR000025	Sediment Residual Core Location	736025.58	1614816.4	New York State Plane East (ft) NAD 83	10/8/09 8:50	Core	SRC-CU002-SR000025-000006	ENV	0	6	in
1303	RLC-CU002	SRN-CU002-025	Second Residual	SRC-CU002-SR000025	Sediment Residual Core Location	736025.58	1614816.4	New York State Plane East (ft) NAD 83	10/8/09 8:50	Core	SRC-CU002-SR000025-000006	ENV	0	6	in
1304	RLC-CU002	SRN-CU002-025	Second Residual	SRC-CU002-SR000025	Sediment Residual Core Location	736025.58	1614816.4	New York State Plane East (ft) NAD 83	10/8/09 8:50	Core	SRC-CU002-SR000025-000006	ENV	0	6	in
1305	RLC-CU002	SRN-CU002-025	Second Residual	SRC-CU002-SR000025	Sediment Residual Core Location	736025.58	1614816.4	New York State Plane East (ft) NAD 83	10/8/09 8:50	Core	SRC-CU002-SR000025-000006	ENV	0	6	in
1306	RLC-CU002	SRN-CU002-025	Second Residual	SRC-CU002-SR000025	Sediment Residual Core Location	736025.58	1614816.4	New York State Plane East (ft) NAD 83	10/8/09 8:50	Core	SRC-CU002-SR000025-000006	ENV	0	6	in
1307	RLC-CU002	SRN-CU002-025	Second Residual	SRC-CU002-SR000025	Sediment Residual Core Location	736025.58	1614816.4	New York State Plane East (ft) NAD 83	10/8/09 8:50	Core	SRC-CU002-SR000025-000006	ENV	0	6	in
1308	RLC-CU002	SRN-CU002-025	Second Residual	SRC-CU002-SR000025	Sediment Residual Core Location	736025.58	1614816.4	New York State Plane East (ft) NAD 83	10/8/09 8:50	Core	SRC-CU002-SR000025-000006	ENV	0	6	in
1309	RLC-CU002	SRN-CU002-025	Second Residual	SRC-CU002-SR000025	Sediment Residual Core Location	736025.58	1614816.4	New York State Plane East (ft) NAD 83	10/8/09 8:50	Core	SRC-CU002-SR000025-000006	ENV	0	6	in
1310	RLC-CU002	SRN-CU002-026	Inventory	SRC-CU002-FI000026	Sediment Residual Core Location	736098.78	1614821.3	New York State Plane East (ft) NAD 83	7/27/09 12:41	Core	SRC-CU002-FI000026-000006	ENV	0	6	in
1311	RLC-CU002	SRN-CU002-026	Inventory	SRC-CU002-FI000026	Sediment Residual Core Location	736098.78	1614821.3	New York State Plane East (ft) NAD 83	7/27/09 12:41	Core	SRC-CU002-FI000026-000006	ENV	0	6	in
1312	RLC-CU002	SRN-CU002-026	Inventory	SRC-CU002-FI000026	Sediment Residual Core Location	736098.78	1614821.3	New York State Plane East (ft) NAD 83	7/27/09 12:41	Core	SRC-CU002-FI000026-000006	ENV	0	6	in
1313	RLC-CU002	SRN-CU002-026	Inventory	SRC-CU002-FI000026	Sediment Residual Core Location	736098.78	1614821.3	New York State Plane East (ft) NAD 83	7/27/09 12:41	Core	SRC-CU002-FI000026-000006	ENV	0	6	in
1314	RLC-CU002	SRN-CU002-026	Inventory	SRC-CU002-FI000026	Sediment Residual Core Location	736098.78	1614821.3	New York State Plane East (ft) NAD 83	7/27/09 12:41	Core	SRC-CU002-FI000026-000006	ENV	0	6	in
1315	RLC-CU002	SRN-CU002-026	Inventory	SRC-CU002-FI000026	Sediment Residual Core Location	736098.78	1614821.3	New York State Plane East (ft) NAD 83	7/27/09 12:41	Core	SRC-CU002-FI000026-000006	ENV	0	6	in
1316	RLC-CU002	SRN-CU002-026	Inventory	SRC-CU002-FI000026	Sediment Residual Core Location	736098.78	1614821.3	New York State Plane East (ft) NAD 83	7/27/09 12:41	Core	SRC-CU002-FI000026-000006	ENV	0	6	in
1317	RLC-CU002	SRN-CU002-026	Inventory	SRC-CU002-FI000026	Sediment Residual Core Location	736098.78	1614821.3	New York State Plane East (ft) NAD 83	7/27/09 12:41	Core	SRC-CU002-FI000026-000006	ENV	0	6	in
1318	RLC-CU002	SRN-CU002-026	Inventory	SRC-CU002-FI000026	Sediment Residual Core Location	736098.78	1614821.3	New York State Plane East (ft) NAD 83	7/27/09 12:41	Core	SRC-CU002-FI000026-000006	ENV	0	6	in
1319	RLC-CU002	SRN-CU002-026	Inventory	SRC-CU002-FI000026	Sediment Residual Core Location	736098.78	1614821.3	New York State Plane East (ft) NAD 83	7/27/09 12:41	Core	SRC-CU002-FI000026-000006	ENV	0	6	in
1320	RLC-CU002	SRN-CU002-026	Inventory	SRC-CU002-FI000026	Sediment Residual Core Location	736098.78	1614821.3	New York State Plane East (ft) NAD 83	7/27/09 12:41	Core	SRC-CU002-FI000026-006009	ENV	6	9	in
1321	RLC-CU002	SRN-CU002-026	Inventory	SRC-CU002-FI000026	Sediment Residual Core Location	736098.78	1614821.3	New York State Plane East (ft) NAD 83	7/27/09 12:41	Core	SRC-CU002-FI000026-006009	ENV	6	9	in
1322	RLC-CU002	SRN-CU002-026	Inventory	SRC-CU002-FI000026	Sediment Residual Core Location	736098.78	1614821.3	New York State Plane East (ft) NAD 83	7/27/09 12:41	Core	SRC-CU002-FI000026-006009	ENV	6	9	in
1323	RLC-CU002	SRN-CU002-026	Inventory	SRC-CU002-FI000026	Sediment Residual Core Location	736098.78	1614821.3	New York State Plane East (ft) NAD 83	7/27/09 12:41	Core	SRC-CU002-FI000026-006009	ENV	6	9	in
1324	RLC-CU002	SRN-CU002-026	Inventory	SRC-CU002-FI000026	Sediment Residual Core Location	736098.78	1614821.3	New York State Plane East (ft) NAD 83	7/27/09 12:41	Core	SRC-CU002-FI000026-006009	ENV	6	9	in
1325	RLC-CU002	SRN-CU002-026	Inventory	SRC-CU002-FI000026	Sediment Residual Core Location	736098.78	1614821.3	New York State Plane East (ft) NAD 83	7/27/09 12:41	Core	SRC-CU002-FI000026-006009	ENV	6	9	in
1326	RLC-CU002	SRN-CU002-026	Inventory	SRC-CU002-FI000026	Sediment Residual Core Location	736098.78	1614821.3	New York State Plane East (ft) NAD 83	7/27/09 12:41	Core	SRC-CU002-FI000026-006009	ENV	6	9	in
1327	RLC-CU002	SRN-CU002-026	Inventory	SRC-CU002-FI000026	Sediment Residual Core Location	736098.78	1614821.3	New York State Plane East (ft) NAD 83	7/27/09 12:41	Core	SRC-CU002-FI000026-006009	ENV	6	9	in
1328	RLC-CU002	SRN-CU002-026	Inventory	SRC-CU002-FI000026	Sediment Residual Core Location	736098.78	1614821.3	New York State Plane East (ft) NAD 83	7/27/09 12:41	Core	SRC-CU002-FI000026-006009	ENV	6	9	in
1329	RLC-CU002	SRN-CU002-026	Inventory	SRC-CU002-FI000026	Sediment Residual Core Location	736098.78	1614821.3	New York State Plane East (ft) NAD 83	7/27/09 12:41	Core	SRC-CU002-FI000026-006009	ENV	6	9	in
1330	RLC-CU002	SRN-CU002-026	Second Inventory	SRC-CU002-SI000026	Sediment Residual Core Location	736100.97	1614814.03	New York State Plane East (ft) NAD 83	9/3/09 14:52	Core	SRC-CU002-SI000026-000006	ENV	0	6	in
1331	RLC-CU002	SRN-CU002-026	Second Inventory	SRC-CU002-SI000026	Sediment Residual Core Location	736100.97	1614814.03	New York State Plane East (ft) NAD 83	9/3/09 14:52	Core	SRC-CU002-SI000026-000006	ENV	0	6	in
1332	RLC-CU002	SRN-CU002-026	Second Inventory	SRC-CU002-SI000026	Sediment Residual Core Location	736100.97	1614814.03	New York State Plane East (ft) NAD 83	9/3/09 14:52	Core	SRC-CU002-SI000026-000006	ENV	0	6	in
1333	RLC-CU002	SRN-CU002-026	Second Inventory	SRC-CU002-SI000026	Sediment Residual Core Location	736100.97	1614814.03	New York State Plane East (ft) NAD 83	9/3/09 14:52	Core	SRC-CU002-SI000026-000006	ENV	0	6	in
1334	RLC-CU002	SRN-CU002-026	Second Inventory	SRC-CU002-SI000026	Sediment Residual Core Location	736100.97	1614814.03	New York State Plane East (ft) NAD 83	9/3/09 14:52	Core	SRC-CU002-SI000026-000006	ENV	0	6	in
1335	RLC-CU002	SRN-CU002-026	Second Inventory	SRC-CU002-SI000026	Sediment Residual Core Location	736100.97	1614814.03	New York State Plane East (ft) NAD 83	9/3/09 14:52	Core	SRC-CU002-SI000026-000006	ENV	0	6	in
1336	RLC-CU002	SRN-CU002-026	Second Inventory	SRC-CU002-SI000026	Sediment Residual Core Location	736100.97	1614814.03	New York State Plane East (ft) NAD 83	9/3/09 14:52	Core	SRC-CU002-SI000026-000006	ENV	0	6	in
1337	RLC-CU002	SRN-CU002-026	Second Inventory	SRC-CU002-SI000026	Sediment Residual Core Location	736100.97	1614814.03	New York State Plane East (ft) NAD 83	9/3/09 14:52	Core	SRC-CU002-SI000026-000006	ENV	0	6	in
1338	RLC-CU002	SRN-CU002-026	Second Inventory	SRC-CU002-SI000026	Sediment Residual Core Location	736100.97	1614814.03	New York State Plane East (ft) NAD 83	9/3/09 14:52	Core	SRC-CU002-SI000026-000006	ENV	0	6	in
1339	RLC-CU002	SRN-CU002-026	Second Inventory	SRC-CU002-SI000026	Sediment Residual Core Location	736100.97	1614814.03	New York State Plane East (ft) NAD 83	9/3/09 14:52	Core	SRC-CU002-SI000026-000006	ENV	0	6	in
1340	RLC-CU002	SRN-CU002-026	Second Inventory	SRC-CU002-SI000026	Sediment Residual Core Location	736100.97	1614814.03	New York State Plane East (ft) NAD 83	9/3/09 14:52	Core	SRC-CU002-SI000026-006012	ENV	6	12	in

Row ID	sample_name	dup_parent_sample_name	analyte_name	cas_rn	Lab_Reported_Result	Verified_Result	result_unit	Lab_Reported_MDL	Verified_MDL	Lab_Reported_RL	Verified_RL	limit_unit	Lab_Reported_Qualifier	Verified_Qualifier	Detected	Reportable
1274	SRC-CU002-SI000025-006012	NULL	AROCLOR 1248	12672-29-6	NULL	NULL	mg/kg	0.085	0.085	0.33	0.33	mg/kg	U	U	0	1
1275	SRC-CU002-SI000025-006012	NULL	AROCLOR 1254	11097-69-1	NULL	NULL	mg/kg	0.085	0.085	0.33	0.33	mg/kg	U	U	0	1
1276	SRC-CU002-SI000025-006012	NULL	AROCLOR 1260	11096-82-5	NULL	NULL	mg/kg	0.085	0.085	0.33	0.33	mg/kg	U	U	0	1
1277	SRC-CU002-SI000025-006012	NULL	Moisture Content	WC002	23.7	23.7	%	1	1	1	1	%	NULL	NULL	1	1
1278	SRC-CU002-SI000025-006012	NULL	Total PCBs	1336-36-3	4.5	4.5	mg/kg	0.085	0.085	1.3	1.3	mg/kg	NULL	NULL	1	1
1279	SRC-CU002-SI000025-006012	NULL	Tri+ PCBs	TRI_PLUS_PCB	0.70735	0.70735	mg/kg	0.085	0.085	0.085	0.085	mg/kg	NULL	NULL	1	1
1280	SRC-CU002-SI000025-012018	NULL	AROCLOR 1016	12674-11-2	NULL	NULL	mg/kg	0.0033	0.0033	0.013	0.013	mg/kg	U	U	0	1
1281	SRC-CU002-SI000025-012018	NULL	AROCLOR 1221	11104-28-2	0.021	0.021	mg/kg	0.0033	0.0033	0.013	0.013	mg/kg	NULL	NULL	1	1
1282	SRC-CU002-SI000025-012018	NULL	AROCLOR 1232	11141-16-5	NULL	NULL	mg/kg	0.0033	0.0033	0.013	0.013	mg/kg	U	U	0	1
1283	SRC-CU002-SI000025-012018	NULL	AROCLOR 1242	53469-21-9	NULL	NULL	mg/kg	0.0033	0.0033	0.013	0.013	mg/kg	U	U	0	1
1284	SRC-CU002-SI000025-012018	NULL	AROCLOR 1248	12672-29-6	NULL	NULL	mg/kg	0.0033	0.0033	0.013	0.013	mg/kg	U	U	0	1
1285	SRC-CU002-SI000025-012018	NULL	AROCLOR 1254	11097-69-1	NULL	NULL	mg/kg	0.0033	0.0033	0.013	0.013	mg/kg	U	U	0	1
1286	SRC-CU002-SI000025-012018	NULL	AROCLOR 1260	11096-82-5	NULL	NULL	mg/kg	0.0033	0.0033	0.013	0.013	mg/kg	U	U	0	1
1287	SRC-CU002-SI000025-012018	NULL	Moisture Content	WC002	20.6	20.6	%	1	1	1	1	%	NULL	NULL	1	1
1288	SRC-CU002-SI000025-012018	NULL	Total PCBs	1336-36-3	0.021	0.021	mg/kg	0.0033	0.0033	0.05	0.05	mg/kg	J	J	1	1
1289	SRC-CU002-SI000025-012018	NULL	Tri+ PCBs	TRI_PLUS_PCB	0.005943	0.005943	mg/kg	0.0033	0.0033	0.0033	0.0033	mg/kg	NULL	NULL	1	1
1290	SRC-CU002-SI000025-018021	NULL	AROCLOR 1016	12674-11-2	NULL	NULL	mg/kg	0.0038	0.0038	0.015	0.015	mg/kg	U	U	0	1
1291	SRC-CU002-SI000025-018021	NULL	AROCLOR 1221	11104-28-2	0.0069	0.0069	mg/kg	0.0038	0.0038	0.015	0.015	mg/kg	J	J	1	1
1292	SRC-CU002-SI000025-018021	NULL	AROCLOR 1232	11141-16-5	NULL	NULL	mg/kg	0.0038	0.0038	0.015	0.015	mg/kg	U	U	0	1
1293	SRC-CU002-SI000025-018021	NULL	AROCLOR 1242	53469-21-9	NULL	NULL	mg/kg	0.0038	0.0038	0.015	0.015	mg/kg	U	U	0	1
1294	SRC-CU002-SI000025-018021	NULL	AROCLOR 1248	12672-29-6	NULL	NULL	mg/kg	0.0038	0.0038	0.015	0.015	mg/kg	U	U	0	1
1295	SRC-CU002-SI000025-018021	NULL	AROCLOR 1254	11097-69-1	NULL	NULL	mg/kg	0.0038	0.0038	0.015	0.015	mg/kg	U	U	0	1
1296	SRC-CU002-SI000025-018021	NULL	AROCLOR 1260	11096-82-5	NULL	NULL	mg/kg	0.0038	0.0038	0.015	0.015	mg/kg	U	U	0	1
1297	SRC-CU002-SI000025-018021	NULL	Moisture Content	WC002	31.6	31.6	%	1	1	1	1	%	NULL	NULL	1	1
1298	SRC-CU002-SI000025-018021	NULL	Total PCBs	1336-36-3	0.0069	0.0069	mg/kg	0.0038	0.0038	0.059	0.059	mg/kg	J	J	1	1
1299	SRC-CU002-SI000025-018021	NULL	Tri+ PCBs	TRI_PLUS_PCB	0.004424	0.004424	mg/kg	0.0038	0.0038	0.0038	0.0038	mg/kg	NULL	NULL	1	1
1300	SRC-CU002-SR000025-000006	NULL	AROCLOR 1016	12674-11-2	NULL	NULL	mg/kg	0.53	0.53	1.3	1.3	mg/kg	U	U	0	1
1301	SRC-CU002-SR000025-000006	NULL	AROCLOR 1221	11104-28-2	37	37	mg/kg	0.53	0.53	1.3	1.3	mg/kg	NULL	NULL	1	1
1302	SRC-CU002-SR000025-000006	NULL	AROCLOR 1232	11141-16-5	NULL	NULL	mg/kg	0.53	0.53	1.3	1.3	mg/kg	U	U	0	1
1303	SRC-CU002-SR000025-000006	NULL	AROCLOR 1242	53469-21-9	11	11	mg/kg	0.53	0.53	1.3	1.3	mg/kg	NULL	NULL	1	1
1304	SRC-CU002-SR000025-000006	NULL	AROCLOR 1248	12672-29-6	NULL	NULL	mg/kg	0.53	0.53	1.3	1.3	mg/kg	U	U	0	1
1305	SRC-CU002-SR000025-000006	NULL	AROCLOR 1254	11097-69-1	NULL	NULL	mg/kg	0.53	0.53	1.3	1.3	mg/kg	U	U	0	1
1306	SRC-CU002-SR000025-000006	NULL	AROCLOR 1260	11096-82-5	NULL	NULL	mg/kg	0.53	0.53	1.3	1.3	mg/kg	U	U	0	1
1307	SRC-CU002-SR000025-000006	NULL	Moisture Content	WC002	30	30	%	0.02	0.02	0.02	0.02	%	NULL	NULL	1	1
1308	SRC-CU002-SR000025-000006	NULL	Total PCBs	1336-36-3	48	48	mg/kg	0.53	0.53	5.1	5.1	mg/kg	NULL	NULL	1	1
1309	SRC-CU002-SR000025-000006	NULL	Tri+ PCBs	TRI_PLUS_PCB	15.43115	15.43115	mg/kg	0.53	0.53	0.53	0.53	mg/kg	NULL	NULL	1	1
1310	SRC-CU002-FI000026-000006	NULL	AROCLOR 1016	12674-11-2	NULL	NULL	mg/kg	0.16	0.16	0.4	0.4	mg/kg	U	U	0	1
1311	SRC-CU002-FI000026-000006	NULL	AROCLOR 1221	11104-28-2	9.1	9.1	mg/kg	0.16	0.16	0.4	0.4	mg/kg	NULL	NULL	1	1
1312	SRC-CU002-FI000026-000006	NULL	AROCLOR 1232	11141-16-5	NULL	NULL	mg/kg	0.16	0.16	0.4	0.4	mg/kg	U	U	0	1
1313	SRC-CU002-FI000026-000006	NULL	AROCLOR 1242	53469-21-9	6.2	6.2	mg/kg	0.16	0.16	0.4	0.4	mg/kg	NULL	NULL	1	1
1314	SRC-CU002-FI000026-000006	NULL	AROCLOR 1248	12672-29-6	NULL	NULL	mg/kg	0.16	0.16	0.4	0.4	mg/kg	U	U	0	1
1315	SRC-CU002-FI000026-000006	NULL	AROCLOR 1254	11097-69-1	NULL	NULL	mg/kg	0.16	0.16	0.4	0.4	mg/kg	U	U	0	1
1316	SRC-CU002-FI000026-000006	NULL	AROCLOR 1260	11096-82-5	NULL	NULL	mg/kg	0.16	0.16	0.4	0.4	mg/kg	U	U	0	1
1317	SRC-CU002-FI000026-000006	NULL	Moisture Content	WC002	25	25	%	0.019	0.019	0.019	0.019	%	NULL	NULL	1	1
1318	SRC-CU002-FI000026-000006	NULL	Total PCBs	1336-36-3	15.3	15.3	mg/kg	0.16	0.16	0.4	0.4	mg/kg	NULL	NULL	1	1
1319	SRC-CU002-FI000026-000006	NULL	Tri+ PCBs	TRI_PLUS_PCB	6.9888	6.9888	mg/kg	0.16	0.16	0.16	0.16	mg/kg	NULL	NULL	1	1
1320	SRC-CU002-FI000026-006009	NULL	AROCLOR 1016	12674-11-2	NULL	NULL	mg/kg	0.42	0.42	1	1	mg/kg	U	U	0	1
1321	SRC-CU002-FI000026-006009	NULL	AROCLOR 1221	11104-28-2	15	15	mg/kg	0.42	0.42	1	1	mg/kg	NULL	NULL	1	1
1322	SRC-CU002-FI000026-006009	NULL	AROCLOR 1232	11141-16-5	NULL	NULL	mg/kg	0.42	0.42	1	1	mg/kg	U	U	0	1
1323	SRC-CU002-FI000026-006009	NULL	AROCLOR 1242	53469-21-9	11	11	mg/kg	0.42	0.42	1	1	mg/kg	NULL	NULL	1	1
1324	SRC-CU002-FI000026-006009	NULL	AROCLOR 1248	12672-29-6	NULL	NULL	mg/kg	0.42	0.42	1	1	mg/kg	U	U	0	1
1325	SRC-CU002-FI000026-006009	NULL	AROCLOR 1254	11097-69-1	NULL	NULL	mg/kg	0.42	0.42	1	1	mg/kg	U	U	0	1
1326	SRC-CU002-FI000026-006009	NULL	AROCLOR 1260	11096-82-5	NULL	NULL	mg/kg	0.42	0.42	1	1	mg/kg	U	U	0	1
1327	SRC-CU002-FI000026-006009	NULL	Moisture Content	WC002	20	20	%	0.018	0.018	0.018	0.018	%	NULL	NULL	1	1
1328	SRC-CU002-FI000026-006009	NULL	Total PCBs	1336-36-3	26	26	mg/kg	0.42	0.42	1	1	mg/kg	NULL	NULL	1	1
1329	SRC-CU002-FI000026-006009	NULL	Tri+ PCBs	TRI_PLUS_PCB	12.3011	12.3011	mg/kg	0.42	0.42	0.42	0.42	mg/kg	NULL	NULL	1	1
1330	SRC-CU002-SI000026-000006	NULL	AROCLOR 1016	12674-11-2	NULL	NULL	mg/kg	0.42	0.42	1	1	mg/kg	U	U	0	1
1331	SRC-CU002-SI000026-000006	NULL	AROCLOR 1221	11104-28-2	15	15	mg/kg	0.42	0.42	1	1	mg/kg	NULL	NULL	1	1
1332	SRC-CU002-SI000026-000006	NULL	AROCLOR 1232	11141-16-5	NULL	NULL	mg/kg	0.42	0.42	1	1	mg/kg	U	U	0	1
1333	SRC-CU002-SI000026-000006	NULL	AROCLOR 1242	53469-21-9	10	10	mg/kg	0.42	0.42	1	1	mg/kg	NULL	NULL	1	1
1334	SRC-CU002-SI000026-000006	NULL	AROCLOR 1248	12672-29-6	NULL	NULL	mg/kg	0.42	0.42	1	1	mg/kg	U	U	0	1
1335	SRC-CU002-SI000026-000006	NULL	AROCLOR 1254	11097-69-1	NULL	NULL	mg/kg	0.42	0.42	1	1	mg/kg	U	U	0	1
1336	SRC-CU002-SI000026-000006	NULL	AROCLOR 1260	11096-82-5	NULL	NULL	mg/kg	0.42	0.42	1	1	mg/kg	U	U	0	1
1337	SRC-CU002-SI000026-000006	NULL	Moisture Content	WC002	24	24	%	0.02	0.02	0.02	0.02	%	NULL	NULL	1	1
1338	SRC-CU002-SI000026-000006	NULL	Total PCBs	1336-36-3	25	25	mg/kg	0.42	0.42	1	1	mg/kg	NULL	NULL	1	1
1339	SRC-CU002-SI000026-000006	NULL	Tri+ PCBs	TRI_PLUS_PCB	11.3911	11.3911	mg/kg	0.42	0.42	0.42	0.42	mg/kg	NULL	NULL	1	1
1340	SRC-CU002-SI000026-006012	NULL	AROCLOR 1016	12674-11-2	NULL	NULL	mg/kg	0.7	0.7	2.7	2.7	mg/kg	U	U	0	1

Row ID	cu_id	node_id	dredge_pass	core_id	location_type	x_coord	y_coord	coord_system	sample_dt	collection_method	sample_name	sample_type	start_depth	end_depth	depth_unit
1341	RLC-CU002	SRN-CU002-026	Second Inventory	SRC-CU002-SI000026	Sediment Residual Core Location	736100.97	1614814.03	New York State Plane East (ft) NAD 83	9/3/09 14:52	Core	SRC-CU002-SI000026-006012	ENV	6	12	in
1342	RLC-CU002	SRN-CU002-026	Second Inventory	SRC-CU002-SI000026	Sediment Residual Core Location	736100.97	1614814.03	New York State Plane East (ft) NAD 83	9/3/09 14:52	Core	SRC-CU002-SI000026-006012	ENV	6	12	in
1343	RLC-CU002	SRN-CU002-026	Second Inventory	SRC-CU002-SI000026	Sediment Residual Core Location	736100.97	1614814.03	New York State Plane East (ft) NAD 83	9/3/09 14:52	Core	SRC-CU002-SI000026-006012	ENV	6	12	in
1344	RLC-CU002	SRN-CU002-026	Second Inventory	SRC-CU002-SI000026	Sediment Residual Core Location	736100.97	1614814.03	New York State Plane East (ft) NAD 83	9/3/09 14:52	Core	SRC-CU002-SI000026-006012	ENV	6	12	in
1345	RLC-CU002	SRN-CU002-026	Second Inventory	SRC-CU002-SI000026	Sediment Residual Core Location	736100.97	1614814.03	New York State Plane East (ft) NAD 83	9/3/09 14:52	Core	SRC-CU002-SI000026-006012	ENV	6	12	in
1346	RLC-CU002	SRN-CU002-026	Second Inventory	SRC-CU002-SI000026	Sediment Residual Core Location	736100.97	1614814.03	New York State Plane East (ft) NAD 83	9/3/09 14:52	Core	SRC-CU002-SI000026-006012	ENV	6	12	in
1347	RLC-CU002	SRN-CU002-026	Second Inventory	SRC-CU002-SI000026	Sediment Residual Core Location	736100.97	1614814.03	New York State Plane East (ft) NAD 83	9/3/09 14:52	Core	SRC-CU002-SI000026-006012	ENV	6	12	in
1348	RLC-CU002	SRN-CU002-026	Second Inventory	SRC-CU002-SI000026	Sediment Residual Core Location	736100.97	1614814.03	New York State Plane East (ft) NAD 83	9/3/09 14:52	Core	SRC-CU002-SI000026-006012	ENV	6	12	in
1349	RLC-CU002	SRN-CU002-026	Second Inventory	SRC-CU002-SI000026	Sediment Residual Core Location	736100.97	1614814.03	New York State Plane East (ft) NAD 83	9/3/09 14:52	Core	SRC-CU002-SI000026-006012	ENV	6	12	in
1350	RLC-CU002	SRN-CU002-027	First Residual	SRC-CU002-FR000027	Sediment Residual Core Location	736055.32	1614744.48	New York State Plane East (ft) NAD 83	9/25/09 9:29	Core	SRC-CU002-FR000027-000006	ENV	0	6	in
1351	RLC-CU002	SRN-CU002-027	First Residual	SRC-CU002-FR000027	Sediment Residual Core Location	736055.32	1614744.48	New York State Plane East (ft) NAD 83	9/25/09 9:29	Core	SRC-CU002-FR000027-000006	ENV	0	6	in
1352	RLC-CU002	SRN-CU002-027	First Residual	SRC-CU002-FR000027	Sediment Residual Core Location	736055.32	1614744.48	New York State Plane East (ft) NAD 83	9/25/09 9:29	Core	SRC-CU002-FR000027-000006	ENV	0	6	in
1353	RLC-CU002	SRN-CU002-027	First Residual	SRC-CU002-FR000027	Sediment Residual Core Location	736055.32	1614744.48	New York State Plane East (ft) NAD 83	9/25/09 9:29	Core	SRC-CU002-FR000027-000006	ENV	0	6	in
1354	RLC-CU002	SRN-CU002-027	First Residual	SRC-CU002-FR000027	Sediment Residual Core Location	736055.32	1614744.48	New York State Plane East (ft) NAD 83	9/25/09 9:29	Core	SRC-CU002-FR000027-000006	ENV	0	6	in
1355	RLC-CU002	SRN-CU002-027	First Residual	SRC-CU002-FR000027	Sediment Residual Core Location	736055.32	1614744.48	New York State Plane East (ft) NAD 83	9/25/09 9:29	Core	SRC-CU002-FR000027-000006	ENV	0	6	in
1356	RLC-CU002	SRN-CU002-027	First Residual	SRC-CU002-FR000027	Sediment Residual Core Location	736055.32	1614744.48	New York State Plane East (ft) NAD 83	9/25/09 9:29	Core	SRC-CU002-FR000027-000006	ENV	0	6	in
1357	RLC-CU002	SRN-CU002-027	First Residual	SRC-CU002-FR000027	Sediment Residual Core Location	736055.32	1614744.48	New York State Plane East (ft) NAD 83	9/25/09 9:29	Core	SRC-CU002-FR000027-000006	ENV	0	6	in
1358	RLC-CU002	SRN-CU002-027	First Residual	SRC-CU002-FR000027	Sediment Residual Core Location	736055.32	1614744.48	New York State Plane East (ft) NAD 83	9/25/09 9:29	Core	SRC-CU002-FR000027-000006	ENV	0	6	in
1359	RLC-CU002	SRN-CU002-027	First Residual	SRC-CU002-FR000027	Sediment Residual Core Location	736055.32	1614744.48	New York State Plane East (ft) NAD 83	9/25/09 9:29	Core	SRC-CU002-FR000027-000006	ENV	0	6	in
1360	RLC-CU002	SRN-CU002-027	First Residual	SRC-CU002-FR000027	Sediment Residual Core Location	736055.32	1614744.48	New York State Plane East (ft) NAD 83	9/25/09 9:29	Core	SRC-CU002-FR000027-006012	ENV	6	12	in
1361	RLC-CU002	SRN-CU002-027	First Residual	SRC-CU002-FR000027	Sediment Residual Core Location	736055.32	1614744.48	New York State Plane East (ft) NAD 83	9/25/09 9:29	Core	SRC-CU002-FR000027-006012	ENV	6	12	in
1362	RLC-CU002	SRN-CU002-027	First Residual	SRC-CU002-FR000027	Sediment Residual Core Location	736055.32	1614744.48	New York State Plane East (ft) NAD 83	9/25/09 9:29	Core	SRC-CU002-FR000027-006012	ENV	6	12	in
1363	RLC-CU002	SRN-CU002-027	First Residual	SRC-CU002-FR000027	Sediment Residual Core Location	736055.32	1614744.48	New York State Plane East (ft) NAD 83	9/25/09 9:29	Core	SRC-CU002-FR000027-006012	ENV	6	12	in
1364	RLC-CU002	SRN-CU002-027	First Residual	SRC-CU002-FR000027	Sediment Residual Core Location	736055.32	1614744.48	New York State Plane East (ft) NAD 83	9/25/09 9:29	Core	SRC-CU002-FR000027-006012	ENV	6	12	in
1365	RLC-CU002	SRN-CU002-027	First Residual	SRC-CU002-FR000027	Sediment Residual Core Location	736055.32	1614744.48	New York State Plane East (ft) NAD 83	9/25/09 9:29	Core	SRC-CU002-FR000027-006012	ENV	6	12	in
1366	RLC-CU002	SRN-CU002-027	First Residual	SRC-CU002-FR000027	Sediment Residual Core Location	736055.32	1614744.48	New York State Plane East (ft) NAD 83	9/25/09 9:29	Core	SRC-CU002-FR000027-006012	ENV	6	12	in
1367	RLC-CU002	SRN-CU002-027	First Residual	SRC-CU002-FR000027	Sediment Residual Core Location	736055.32	1614744.48	New York State Plane East (ft) NAD 83	9/25/09 9:29	Core	SRC-CU002-FR000027-006012	ENV	6	12	in
1368	RLC-CU002	SRN-CU002-027	First Residual	SRC-CU002-FR000027	Sediment Residual Core Location	736055.32	1614744.48	New York State Plane East (ft) NAD 83	9/25/09 9:29	Core	SRC-CU002-FR000027-006012	ENV	6	12	in
1369	RLC-CU002	SRN-CU002-027	First Residual	SRC-CU002-FR000027	Sediment Residual Core Location	736055.32	1614744.48	New York State Plane East (ft) NAD 83	9/25/09 9:29	Core	SRC-CU002-FR000027-006012	ENV	6	12	in
1370	RLC-CU002	SRN-CU002-027	First Residual	SRC-CU002-FR000027	Sediment Residual Core Location	736055.32	1614744.48	New York State Plane East (ft) NAD 83	9/25/09 9:29	Core	SRC-CU002-FR000027-012018	ENV	12	18	in
1371	RLC-CU002	SRN-CU002-027	First Residual	SRC-CU002-FR000027	Sediment Residual Core Location	736055.32	1614744.48	New York State Plane East (ft) NAD 83	9/25/09 9:29	Core	SRC-CU002-FR000027-012018	ENV	12	18	in
1372	RLC-CU002	SRN-CU002-027	First Residual	SRC-CU002-FR000027	Sediment Residual Core Location	736055.32	1614744.48	New York State Plane East (ft) NAD 83	9/25/09 9:29	Core	SRC-CU002-FR000027-012018	ENV	12	18	in
1373	RLC-CU002	SRN-CU002-027	First Residual	SRC-CU002-FR000027	Sediment Residual Core Location	736055.32	1614744.48	New York State Plane East (ft) NAD 83	9/25/09 9:29	Core	SRC-CU002-FR000027-012018	ENV	12	18	in
1374	RLC-CU002	SRN-CU002-027	First Residual	SRC-CU002-FR000027	Sediment Residual Core Location	736055.32	1614744.48	New York State Plane East (ft) NAD 83	9/25/09 9:29	Core	SRC-CU002-FR000027-012018	ENV	12	18	in
1375	RLC-CU002	SRN-CU002-027	First Residual	SRC-CU002-FR000027	Sediment Residual Core Location	736055.32	1614744.48	New York State Plane East (ft) NAD 83	9/25/09 9:29	Core	SRC-CU002-FR000027-012018	ENV	12	18	in
1376	RLC-CU002	SRN-CU002-027	First Residual	SRC-CU002-FR000027	Sediment Residual Core Location	736055.32	1614744.48	New York State Plane East (ft) NAD 83	9/25/09 9:29	Core	SRC-CU002-FR000027-012018	ENV	12	18	in
1377	RLC-CU002	SRN-CU002-027	First Residual	SRC-CU002-FR000027	Sediment Residual Core Location	736055.32	1614744.48	New York State Plane East (ft) NAD 83	9/25/09 9:29	Core	SRC-CU002-FR000027-012018	ENV	12	18	in
1378	RLC-CU002	SRN-CU002-027	First Residual	SRC-CU002-FR000027	Sediment Residual Core Location	736055.32	1614744.48	New York State Plane East (ft) NAD 83	9/25/09 9:29	Core	SRC-CU002-FR000027-012018	ENV	12	18	in
1379	RLC-CU002	SRN-CU002-027	First Residual	SRC-CU002-FR000027	Sediment Residual Core Location	736055.32	1614744.48	New York State Plane East (ft) NAD 83	9/25/09 9:29	Core	SRC-CU002-FR000027-012018	ENV	12	18	in
1380	RLC-CU002	SRN-CU002-027	First Residual	SRC-CU002-FR000027	Sediment Residual Core Location	736055.32	1614744.48	New York State Plane East (ft) NAD 83	9/25/09 9:29	Core	SRC-CU002-FR000027-018024	ENV	18	24	in
1381	RLC-CU002	SRN-CU002-027	First Residual	SRC-CU002-FR000027	Sediment Residual Core Location	736055.32	1614744.48	New York State Plane East (ft) NAD 83	9/25/09 9:29	Core	SRC-CU002-FR000027-018024	ENV	18	24	in
1382	RLC-CU002	SRN-CU002-027	First Residual	SRC-CU002-FR000027	Sediment Residual Core Location	736055.32	1614744.48	New York State Plane East (ft) NAD 83	9/25/09 9:29	Core	SRC-CU002-FR000027-018024	ENV	18	24	in
1383	RLC-CU002	SRN-CU002-027	First Residual	SRC-CU002-FR000027	Sediment Residual Core Location	736055.32	1614744.48	New York State Plane East (ft) NAD 83	9/25/09 9:29	Core	SRC-CU002-FR000027-018024	ENV	18	24	in
1384	RLC-CU002	SRN-CU002-027	First Residual	SRC-CU002-FR000027	Sediment Residual Core Location	736055.32	1614744.48	New York State Plane East (ft) NAD 83	9/25/09 9:29	Core	SRC-CU002-FR000027-018024	ENV	18	24	in
1385	RLC-CU002	SRN-CU002-027	First Residual	SRC-CU002-FR000027	Sediment Residual Core Location	736055.32	1614744.48	New York State Plane East (ft) NAD 83	9/25/09 9:29	Core	SRC-CU002-FR000027-018024	ENV	18	24	in
1386	RLC-CU002	SRN-CU002-027	First Residual	SRC-CU002-FR000027	Sediment Residual Core Location	736055.32	1614744.48	New York State Plane East (ft) NAD 83	9/25/09 9:29	Core	SRC-CU002-FR000027-018024	ENV	18	24	in
1387	RLC-CU002	SRN-CU002-027	First Residual	SRC-CU002-FR000027	Sediment Residual Core Location	736055.32	1614744.48	New York State Plane East (ft) NAD 83	9/25/09 9:29	Core	SRC-CU002-FR000027-018024	ENV	18	24	in
1388	RLC-CU002	SRN-CU002-027	First Residual	SRC-CU002-FR000027	Sediment Residual Core Location	736055.32	1614744.48	New York State Plane East (ft) NAD 83	9/25/09 9:29	Core	SRC-CU002-FR000027-018024	ENV	18	24	in
1389	RLC-CU002	SRN-CU002-027	First Residual	SRC-CU002-FR000027	Sediment Residual Core Location	736055.32	1614744.48	New York State Plane East (ft) NAD 83	9/25/09 9:29	Core	SRC-CU002-FR000027-018024	ENV	18	24	in
1390	RLC-CU002	SRN-CU002-027	Inventory	SRC-CU002-FI000027	Sediment Residual Core Location	736064.24	1614747.22	New York State Plane East (ft) NAD 83	7/27/09 12:15	Core	SRC-CU002-FI000027-000006	ENV	0	6	in
1391	RLC-CU002	SRN-CU002-027	Inventory	SRC-CU002-FI000027	Sediment Residual Core Location	736064.24	1614747.22	New York State Plane East (ft) NAD 83	7/27/09 12:15	Core	SRC-CU002-FI000027-000006	ENV	0	6	in
1392	RLC-CU002	SRN-CU002-027	Inventory	SRC-CU002-FI000027	Sediment Residual Core Location	736064.24	1614747.22	New York State Plane East (ft) NAD 83	7/27/09 12:15	Core	SRC-CU002-FI000027-000006	ENV	0	6	in
1393	RLC-CU002	SRN-CU002-027	Inventory	SRC-CU002-FI000027	Sediment Residual Core Location	736064.24	1614747.22	New York State Plane East (ft) NAD 83	7/27/09 12:15	Core	SRC-CU002-FI000027-000006	ENV	0	6	in
1394	RLC-CU002	SRN-CU002-027	Inventory	SRC-CU002-FI000027	Sediment Residual Core Location	736064.24	1614747.22	New York State Plane East (ft) NAD 83	7/27/09 12:15	Core	SRC-CU002-FI000027-000006	ENV	0	6	in
1395	RLC-CU002	SRN-CU002-027	Inventory	SRC-CU002-FI000027	Sediment Residual Core Location	736064.24	1614747.22	New York State Plane East (ft) NAD 83	7/27/09 12:15	Core	SRC-CU002-FI000027-000006	ENV	0	6	in
1396	RLC-CU002	SRN-CU002-027	Inventory	SRC-CU002-FI000027	Sediment Residual Core Location	736064.24	1614747.22	New York State Plane East (ft) NAD 83	7/27/09 12:15	Core	SRC-CU002-FI000027-000006	ENV	0	6	in
1397	RLC-CU002	SRN-CU002-027	Inventory	SRC-CU002-FI000027	Sediment Residual Core Location	736064.24	1614747.22	New York State Plane East (ft) NAD 83	7/27/09 12:15	Core	SRC-CU002-FI000027-000006	ENV	0	6	in
1398	RLC-CU002	SRN-CU002-027	Inventory	SRC-CU002-FI000027	Sediment Residual Core Location	736064.24	1614747.22	New York State Plane East (ft) NAD 83	7/27/09 12:15	Core	SRC-CU002-FI000027-000006	ENV	0	6	in
1399	RLC-CU002	SRN-CU002-027	Inventory	SRC-CU002-FI000027	Sediment Residual Core Location	736064.24	1614747.22	New York State Plane East (ft) NAD 83	7/27/09 12:15	Core	SRC-CU002-FI000027-000006	ENV	0	6	in
1400	RLC-CU002	SRN-CU002-027	Inventory	SRC-CU002-FI000027	Sediment Residual Core Location	736064.24	1614747.22	New York State Plane East (ft) NAD 83	7/27/09 12:15	Core	SRC-CU002-FI000027-006012	ENV	6	12	in
1401	RLC-CU002	SRN-CU002-027	Inventory	SRC-CU002-FI000027	Sediment Residual Core Location	736064.24	1614747.22	New York State Plane East (ft) NAD 83	7/27/09 12:15	Core	SRC-CU002-FI000027-006012	ENV	6	12	in
1402	RLC-CU002	SRN-CU002-027	Inventory	SRC-CU002-FI000027	Sediment Residual Core Location	736064.24	1614747.22	New York State Plane East (ft) NAD 83	7/27/09 12:15	Core	SRC-CU002-FI000027-006012	ENV	6	12	in
1403	RLC-CU002	SRN-CU002-027	Inventory	SRC-CU002-FI000027	Sediment Residual Core Location	736064.24	1614747.22	New York State Plane East (ft) NAD 83	7/27/09 12:15	Core	SRC-CU002-FI000027-006012	ENV	6	12	in
1404	RLC-CU002	SRN-CU002-027	Inventory	SRC-CU002-FI000027	Sediment Residual Core Location	736064.24	1614747.22	New York State Plane East (ft) NAD 83	7/27/09 12:15	Core	SRC-CU002-FI000027-006012	ENV	6	12	in
1405	RLC-CU002	SRN-CU002-027	Inventory	SRC-CU002-FI000027	Sediment Residual Core Location	736064.24	1614747.22	New York State Plane East (ft) NAD 83	7/27/09 12:15	Core	SRC-CU002-FI000027-006012	ENV	6	12	in
1406	RLC-CU002	SRN-CU002-027	Inventory	SRC-CU002-FI000027	Sediment Residual Core Location	736064.24	1614747.22	New York State Plane East (ft) NAD 83	7/27/09 12:15	Core	SRC-CU002-FI000027-006012	ENV	6	12	in
1407	RLC-CU002	SRN-CU002-027	Inventory	SRC-CU002-FI000027	Sediment Residual Core Location	736064.24	1614747.22	New York State Plane East (ft) NAD 83	7/27/09 12:15	Core	SRC-CU002-FI000027-006012	ENV	6	12	in

Row ID	sample_name	dup_parent_sample_name	analyte_name	cas_rn	Lab_Reported_Result	Verified_Result	result_unit	Lab_Reported_MDL	Verified_MDL	Lab_Reported_RL	Verified_RL	limit_unit	Lab_Reported_Qualifier	Verified_Qualifier	Detected	Reportable
1341	SRC-CU002-SI000026-006012	NULL	AROCLOR 1221	11104-28-2	39	39	mg/kg	0.7	0.7	2.7	2.7	mg/kg	NULL	NULL	1	1
1342	SRC-CU002-SI000026-006012	NULL	AROCLOR 1232	11141-16-5	NULL	NULL	mg/kg	0.7	0.7	2.7	2.7	mg/kg	U	U	0	1
1343	SRC-CU002-SI000026-006012	NULL	AROCLOR 1242	53469-21-9	25	25	mg/kg	0.7	0.7	2.7	2.7	mg/kg	NULL	NULL	1	1
1344	SRC-CU002-SI000026-006012	NULL	AROCLOR 1248	12672-29-6	NULL	NULL	mg/kg	0.7	0.7	2.7	2.7	mg/kg	U	U	0	1
1345	SRC-CU002-SI000026-006012	NULL	AROCLOR 1254	11097-69-1	NULL	NULL	mg/kg	0.7	0.7	2.7	2.7	mg/kg	U	U	0	1
1346	SRC-CU002-SI000026-006012	NULL	AROCLOR 1260	11096-82-5	NULL	NULL	mg/kg	0.7	0.7	2.7	2.7	mg/kg	U	U	0	1
1347	SRC-CU002-SI000026-006012	NULL	Moisture Content	WC002	25.9	25.9	%	1	1	1	1	%	NULL	NULL	1	1
1348	SRC-CU002-SI000026-006012	NULL	Total PCBs	1336-36-3	64	64	mg/kg	0.7	0.7	11	11	mg/kg	NULL	J	1	1
1349	SRC-CU002-SI000026-006012	NULL	Tri+ PCBs	TRI_PLUS_PCB	28.5285	28.5285	mg/kg	0.7	0.7	0.7	0.7	mg/kg	NULL	NULL	1	1
1350	SRC-CU002-FR000027-000006	NULL	AROCLOR 1016	12674-11-2	NULL	NULL	mg/kg	0.31	0.31	0.74	0.74	mg/kg	U	U	0	1
1351	SRC-CU002-FR000027-000006	NULL	AROCLOR 1221	11104-28-2	18	18	mg/kg	0.31	0.31	0.74	0.74	mg/kg	NULL	NULL	1	1
1352	SRC-CU002-FR000027-000006	NULL	AROCLOR 1232	11141-16-5	NULL	NULL	mg/kg	0.31	0.31	0.74	0.74	mg/kg	U	U	0	1
1353	SRC-CU002-FR000027-000006	NULL	AROCLOR 1242	53469-21-9	7	7	mg/kg	0.31	0.31	0.74	0.74	mg/kg	NULL	NULL	1	1
1354	SRC-CU002-FR000027-000006	NULL	AROCLOR 1248	12672-29-6	NULL	NULL	mg/kg	0.31	0.31	0.74	0.74	mg/kg	U	U	0	1
1355	SRC-CU002-FR000027-000006	NULL	AROCLOR 1254	11097-69-1	NULL	NULL	mg/kg	0.31	0.31	0.74	0.74	mg/kg	U	U	0	1
1356	SRC-CU002-FR000027-000006	NULL	AROCLOR 1260	11096-82-5	NULL	NULL	mg/kg	0.31	0.31	0.74	0.74	mg/kg	U	U	0	1
1357	SRC-CU002-FR000027-000006	NULL	Moisture Content	WC002	33	33	%	0.02	0.02	0.02	0.02	%	NULL	NULL	1	1
1358	SRC-CU002-FR000027-000006	NULL	Total PCBs	1336-36-3	25	25	mg/kg	0.31	0.31	3	3	mg/kg	NULL	NULL	1	1
1359	SRC-CU002-FR000027-000006	NULL	Tri+ PCBs	TRI_PLUS_PCB	9.03105	9.03105	mg/kg	0.31	0.31	0.31	0.31	mg/kg	NULL	NULL	1	1
1360	SRC-CU002-FR000027-006012	NULL	AROCLOR 1016	12674-11-2	NULL	NULL	mg/kg	0.0037	0.0037	0.014	0.014	mg/kg	U	U	0	1
1361	SRC-CU002-FR000027-006012	NULL	AROCLOR 1221	11104-28-2	NULL	NULL	mg/kg	0.0037	0.0037	0.014	0.014	mg/kg	U	U	0	1
1362	SRC-CU002-FR000027-006012	NULL	AROCLOR 1232	11141-16-5	NULL	NULL	mg/kg	0.0037	0.0037	0.014	0.014	mg/kg	U	U	0	1
1363	SRC-CU002-FR000027-006012	NULL	AROCLOR 1242	53469-21-9	NULL	NULL	mg/kg	0.0037	0.0037	0.014	0.014	mg/kg	U	U	0	1
1364	SRC-CU002-FR000027-006012	NULL	AROCLOR 1248	12672-29-6	NULL	NULL	mg/kg	0.0037	0.0037	0.014	0.014	mg/kg	U	U	0	1
1365	SRC-CU002-FR000027-006012	NULL	AROCLOR 1254	11097-69-1	NULL	NULL	mg/kg	0.0037	0.0037	0.014	0.014	mg/kg	U	U	0	1
1366	SRC-CU002-FR000027-006012	NULL	AROCLOR 1260	11096-82-5	NULL	NULL	mg/kg	0.0037	0.0037	0.014	0.014	mg/kg	U	U	0	1
1367	SRC-CU002-FR000027-006012	NULL	Moisture Content	WC002	30.5	30.5	%	1	1	1	1	%	NULL	NULL	1	1
1368	SRC-CU002-FR000027-006012	NULL	Total PCBs	1336-36-3	NULL	NULL	mg/kg	0.0037	0.0037	0.058	0.058	mg/kg	U	U	0	1
1369	SRC-CU002-FR000027-006012	NULL	Tri+ PCBs	TRI_PLUS_PCB	0.003626	0.003626	mg/kg	0.0037	0.0037	0.0037	0.0037	mg/kg	NULL	U	0	1
1370	SRC-CU002-FR000027-012018	NULL	AROCLOR 1016	12674-11-2	NULL	NULL	mg/kg	0.0038	0.0038	0.015	0.015	mg/kg	U	UJ	0	1
1371	SRC-CU002-FR000027-012018	NULL	AROCLOR 1221	11104-28-2	NULL	NULL	mg/kg	0.0038	0.0038	0.015	0.015	mg/kg	U	UJ	0	1
1372	SRC-CU002-FR000027-012018	NULL	AROCLOR 1232	11141-16-5	NULL	NULL	mg/kg	0.0038	0.0038	0.015	0.015	mg/kg	U	UJ	0	1
1373	SRC-CU002-FR000027-012018	NULL	AROCLOR 1242	53469-21-9	NULL	NULL	mg/kg	0.0038	0.0038	0.015	0.015	mg/kg	U	UJ	0	1
1374	SRC-CU002-FR000027-012018	NULL	AROCLOR 1248	12672-29-6	NULL	NULL	mg/kg	0.0038	0.0038	0.015	0.015	mg/kg	U	UJ	0	1
1375	SRC-CU002-FR000027-012018	NULL	AROCLOR 1254	11097-69-1	NULL	NULL	mg/kg	0.0038	0.0038	0.015	0.015	mg/kg	U	UJ	0	1
1376	SRC-CU002-FR000027-012018	NULL	AROCLOR 1260	11096-82-5	NULL	NULL	mg/kg	0.0038	0.0038	0.015	0.015	mg/kg	U	UJ	0	1
1377	SRC-CU002-FR000027-012018	NULL	Moisture Content	WC002	32.4	32.4	%	1	1	1	1	%	NULL	NULL	1	1
1378	SRC-CU002-FR000027-012018	NULL	Total PCBs	1336-36-3	NULL	NULL	mg/kg	0.0038	0.0038	0.059	0.059	mg/kg	U	UJ	0	1
1379	SRC-CU002-FR000027-012018	NULL	Tri+ PCBs	TRI_PLUS_PCB	0.003724	0.003724	mg/kg	0.0038	0.0038	0.0038	0.0038	mg/kg	NULL	U	0	1
1380	SRC-CU002-FR000027-018024	NULL	AROCLOR 1016	12674-11-2	NULL	NULL	mg/kg	0.0035	0.0035	0.013	0.013	mg/kg	U	U	0	1
1381	SRC-CU002-FR000027-018024	NULL	AROCLOR 1221	11104-28-2	NULL	NULL	mg/kg	0.0035	0.0035	0.013	0.013	mg/kg	U	U	0	1
1382	SRC-CU002-FR000027-018024	NULL	AROCLOR 1232	11141-16-5	NULL	NULL	mg/kg	0.0035	0.0035	0.013	0.013	mg/kg	U	U	0	1
1383	SRC-CU002-FR000027-018024	NULL	AROCLOR 1242	53469-21-9	NULL	NULL	mg/kg	0.0035	0.0035	0.013	0.013	mg/kg	U	U	0	1
1384	SRC-CU002-FR000027-018024	NULL	AROCLOR 1248	12672-29-6	NULL	NULL	mg/kg	0.0035	0.0035	0.013	0.013	mg/kg	U	U	0	1
1385	SRC-CU002-FR000027-018024	NULL	AROCLOR 1254	11097-69-1	NULL	NULL	mg/kg	0.0035	0.0035	0.013	0.013	mg/kg	U	U	0	1
1386	SRC-CU002-FR000027-018024	NULL	AROCLOR 1260	11096-82-5	NULL	NULL	mg/kg	0.0035	0.0035	0.013	0.013	mg/kg	U	U	0	1
1387	SRC-CU002-FR000027-018024	NULL	Moisture Content	WC002	24.9	24.9	%	1	1	1	1	%	NULL	NULL	1	1
1388	SRC-CU002-FR000027-018024	NULL	Total PCBs	1336-36-3	NULL	NULL	mg/kg	0.0035	0.0035	0.053	0.053	mg/kg	U	U	0	1
1389	SRC-CU002-FR000027-018024	NULL	Tri+ PCBs	TRI_PLUS_PCB	0.00343	0.00343	mg/kg	0.0035	0.0035	0.0035	0.0035	mg/kg	NULL	U	0	1
1390	SRC-CU002-FI000027-000006	NULL	AROCLOR 1016	12674-11-2	NULL	NULL	mg/kg	0.16	0.16	0.38	0.38	mg/kg	U	U	0	1
1391	SRC-CU002-FI000027-000006	NULL	AROCLOR 1221	11104-28-2	4.9	4.9	mg/kg	0.16	0.16	0.38	0.38	mg/kg	NULL	NULL	1	1
1392	SRC-CU002-FI000027-000006	NULL	AROCLOR 1232	11141-16-5	NULL	NULL	mg/kg	0.16	0.16	0.38	0.38	mg/kg	U	U	0	1
1393	SRC-CU002-FI000027-000006	NULL	AROCLOR 1242	53469-21-9	6.1	6.1	mg/kg	0.16	0.16	0.38	0.38	mg/kg	NULL	NULL	1	1
1394	SRC-CU002-FI000027-000006	NULL	AROCLOR 1248	12672-29-6	NULL	NULL	mg/kg	0.16	0.16	0.38	0.38	mg/kg	U	U	0	1
1395	SRC-CU002-FI000027-000006	NULL	AROCLOR 1254	11097-69-1	NULL	NULL	mg/kg	0.16	0.16	0.38	0.38	mg/kg	U	U	0	1
1396	SRC-CU002-FI000027-000006	NULL	AROCLOR 1260	11096-82-5	NULL	NULL	mg/kg	0.16	0.16	0.38	0.38	mg/kg	U	U	0	1
1397	SRC-CU002-FI000027-000006	NULL	Moisture Content	WC002	24	24	%	0.02	0.02	0.02	0.02	%	NULL	NULL	1	1
1398	SRC-CU002-FI000027-000006	NULL	Total PCBs	1336-36-3	11	11	mg/kg	0.16	0.16	0.38	0.38	mg/kg	NULL	NULL	1	1
1399	SRC-CU002-FI000027-000006	NULL	Tri+ PCBs	TRI_PLUS_PCB	6.3098	6.3098	mg/kg	0.16	0.16	0.16	0.16	mg/kg	NULL	NULL	1	1
1400	SRC-CU002-FI000027-006012	NULL	AROCLOR 1016	12674-11-2	NULL	NULL	mg/kg	0.5	0.5	1.2	1.2	mg/kg	U	U	0	1
1401	SRC-CU002-FI000027-006012	NULL	AROCLOR 1221	11104-28-2	23	23	mg/kg	0.5	0.5	1.2	1.2	mg/kg	NULL	NULL	1	1
1402	SRC-CU002-FI000027-006012	NULL	AROCLOR 1232	11141-16-5	NULL	NULL	mg/kg	0.5	0.5	1.2	1.2	mg/kg	U	U	0	1
1403	SRC-CU002-FI000027-006012	NULL	AROCLOR 1242	53469-21-9	19	19	mg/kg	0.5	0.5	1.2	1.2	mg/kg	NULL	NULL	1	1
1404	SRC-CU002-FI000027-006012	NULL	AROCLOR 1248	12672-29-6	NULL	NULL	mg/kg	0.5	0.5	1.2	1.2	mg/kg	U	U	0	1
1405	SRC-CU002-FI000027-006012	NULL	AROCLOR 1254	11097-69-1	NULL	NULL	mg/kg	0.5	0.5	1.2	1.2	mg/kg	U	U	0	1
1406	SRC-CU002-FI000027-006012	NULL	AROCLOR 1260	11096-82-5	NULL	NULL	mg/kg	0.5	0.5	1.2	1.2	mg/kg	U	U	0	1
1407	SRC-CU002-FI000027-006012	NULL	Moisture Content	WC002	24	24	%	0.019	0.019	0.019	0.019	%	NULL	NULL	1	1

Row ID	cu_id	node_id	dredge_pass	core_id	location_type	x_coord	y_coord	coord_system	sample_dt	collection_method	sample_name	sample_type	start_depth	end_depth	depth_unit
1408	RLC-CU002	SRN-CU002-027	Inventory	SRC-CU002-FI000027	Sediment Residual Core Location	736064.24	1614747.22	New York State Plane East (ft) NAD 83	7/27/09 12:15	Core	SRC-CU002-FI000027-006012	ENV	6	12	in
1409	RLC-CU002	SRN-CU002-027	Inventory	SRC-CU002-FI000027	Sediment Residual Core Location	736064.24	1614747.22	New York State Plane East (ft) NAD 83	7/27/09 12:15	Core	SRC-CU002-FI000027-006012	ENV	6	12	in
1410	RLC-CU002	SRN-CU002-027	Inventory	SRC-CU002-FI000027	Sediment Residual Core Location	736064.24	1614747.22	New York State Plane East (ft) NAD 83	7/27/09 12:15	Core	SRC-CU002-FI000027-012018	ENV	12	18	in
1411	RLC-CU002	SRN-CU002-027	Inventory	SRC-CU002-FI000027	Sediment Residual Core Location	736064.24	1614747.22	New York State Plane East (ft) NAD 83	7/27/09 12:15	Core	SRC-CU002-FI000027-012018	ENV	12	18	in
1412	RLC-CU002	SRN-CU002-027	Inventory	SRC-CU002-FI000027	Sediment Residual Core Location	736064.24	1614747.22	New York State Plane East (ft) NAD 83	7/27/09 12:15	Core	SRC-CU002-FI000027-012018	ENV	12	18	in
1413	RLC-CU002	SRN-CU002-027	Inventory	SRC-CU002-FI000027	Sediment Residual Core Location	736064.24	1614747.22	New York State Plane East (ft) NAD 83	7/27/09 12:15	Core	SRC-CU002-FI000027-012018	ENV	12	18	in
1414	RLC-CU002	SRN-CU002-027	Inventory	SRC-CU002-FI000027	Sediment Residual Core Location	736064.24	1614747.22	New York State Plane East (ft) NAD 83	7/27/09 12:15	Core	SRC-CU002-FI000027-012018	ENV	12	18	in
1415	RLC-CU002	SRN-CU002-027	Inventory	SRC-CU002-FI000027	Sediment Residual Core Location	736064.24	1614747.22	New York State Plane East (ft) NAD 83	7/27/09 12:15	Core	SRC-CU002-FI000027-012018	ENV	12	18	in
1416	RLC-CU002	SRN-CU002-027	Inventory	SRC-CU002-FI000027	Sediment Residual Core Location	736064.24	1614747.22	New York State Plane East (ft) NAD 83	7/27/09 12:15	Core	SRC-CU002-FI000027-012018	ENV	12	18	in
1417	RLC-CU002	SRN-CU002-027	Inventory	SRC-CU002-FI000027	Sediment Residual Core Location	736064.24	1614747.22	New York State Plane East (ft) NAD 83	7/27/09 12:15	Core	SRC-CU002-FI000027-012018	ENV	12	18	in
1418	RLC-CU002	SRN-CU002-027	Inventory	SRC-CU002-FI000027	Sediment Residual Core Location	736064.24	1614747.22	New York State Plane East (ft) NAD 83	7/27/09 12:15	Core	SRC-CU002-FI000027-012018	ENV	12	18	in
1419	RLC-CU002	SRN-CU002-027	Inventory	SRC-CU002-FI000027	Sediment Residual Core Location	736064.24	1614747.22	New York State Plane East (ft) NAD 83	7/27/09 12:15	Core	SRC-CU002-FI000027-012018	ENV	12	18	in
1420	RLC-CU002	SRN-CU002-027	Inventory	SRC-CU002-FI000027	Sediment Residual Core Location	736064.24	1614747.22	New York State Plane East (ft) NAD 83	7/27/09 12:15	Core	SRC-CU002-FI000027-018024	ENV	18	24	in
1421	RLC-CU002	SRN-CU002-027	Inventory	SRC-CU002-FI000027	Sediment Residual Core Location	736064.24	1614747.22	New York State Plane East (ft) NAD 83	7/27/09 12:15	Core	SRC-CU002-FI000027-018024	ENV	18	24	in
1422	RLC-CU002	SRN-CU002-027	Inventory	SRC-CU002-FI000027	Sediment Residual Core Location	736064.24	1614747.22	New York State Plane East (ft) NAD 83	7/27/09 12:15	Core	SRC-CU002-FI000027-018024	ENV	18	24	in
1423	RLC-CU002	SRN-CU002-027	Inventory	SRC-CU002-FI000027	Sediment Residual Core Location	736064.24	1614747.22	New York State Plane East (ft) NAD 83	7/27/09 12:15	Core	SRC-CU002-FI000027-018024	ENV	18	24	in
1424	RLC-CU002	SRN-CU002-027	Inventory	SRC-CU002-FI000027	Sediment Residual Core Location	736064.24	1614747.22	New York State Plane East (ft) NAD 83	7/27/09 12:15	Core	SRC-CU002-FI000027-018024	ENV	18	24	in
1425	RLC-CU002	SRN-CU002-027	Inventory	SRC-CU002-FI000027	Sediment Residual Core Location	736064.24	1614747.22	New York State Plane East (ft) NAD 83	7/27/09 12:15	Core	SRC-CU002-FI000027-018024	ENV	18	24	in
1426	RLC-CU002	SRN-CU002-027	Inventory	SRC-CU002-FI000027	Sediment Residual Core Location	736064.24	1614747.22	New York State Plane East (ft) NAD 83	7/27/09 12:15	Core	SRC-CU002-FI000027-018024	ENV	18	24	in
1427	RLC-CU002	SRN-CU002-027	Inventory	SRC-CU002-FI000027	Sediment Residual Core Location	736064.24	1614747.22	New York State Plane East (ft) NAD 83	7/27/09 12:15	Core	SRC-CU002-FI000027-018024	ENV	18	24	in
1428	RLC-CU002	SRN-CU002-027	Inventory	SRC-CU002-FI000027	Sediment Residual Core Location	736064.24	1614747.22	New York State Plane East (ft) NAD 83	7/27/09 12:15	Core	SRC-CU002-FI000027-018024	ENV	18	24	in
1429	RLC-CU002	SRN-CU002-027	Inventory	SRC-CU002-FI000027	Sediment Residual Core Location	736064.24	1614747.22	New York State Plane East (ft) NAD 83	7/27/09 12:15	Core	SRC-CU002-FI000027-018024	ENV	18	24	in
1430	RLC-CU002	SRN-CU002-027	Inventory	SRC-CU002-FI000027	Sediment Residual Core Location	736064.24	1614747.22	New York State Plane East (ft) NAD 83	7/27/09 12:15	Core	SRC-CU002-FI000027-024030	ENV	24	30	in
1431	RLC-CU002	SRN-CU002-027	Inventory	SRC-CU002-FI000027	Sediment Residual Core Location	736064.24	1614747.22	New York State Plane East (ft) NAD 83	7/27/09 12:15	Core	SRC-CU002-FI000027-024030	ENV	24	30	in
1432	RLC-CU002	SRN-CU002-027	Inventory	SRC-CU002-FI000027	Sediment Residual Core Location	736064.24	1614747.22	New York State Plane East (ft) NAD 83	7/27/09 12:15	Core	SRC-CU002-FI000027-024030	ENV	24	30	in
1433	RLC-CU002	SRN-CU002-027	Inventory	SRC-CU002-FI000027	Sediment Residual Core Location	736064.24	1614747.22	New York State Plane East (ft) NAD 83	7/27/09 12:15	Core	SRC-CU002-FI000027-024030	ENV	24	30	in
1434	RLC-CU002	SRN-CU002-027	Inventory	SRC-CU002-FI000027	Sediment Residual Core Location	736064.24	1614747.22	New York State Plane East (ft) NAD 83	7/27/09 12:15	Core	SRC-CU002-FI000027-024030	ENV	24	30	in
1435	RLC-CU002	SRN-CU002-027	Inventory	SRC-CU002-FI000027	Sediment Residual Core Location	736064.24	1614747.22	New York State Plane East (ft) NAD 83	7/27/09 12:15	Core	SRC-CU002-FI000027-024030	ENV	24	30	in
1436	RLC-CU002	SRN-CU002-027	Inventory	SRC-CU002-FI000027	Sediment Residual Core Location	736064.24	1614747.22	New York State Plane East (ft) NAD 83	7/27/09 12:15	Core	SRC-CU002-FI000027-024030	ENV	24	30	in
1437	RLC-CU002	SRN-CU002-027	Inventory	SRC-CU002-FI000027	Sediment Residual Core Location	736064.24	1614747.22	New York State Plane East (ft) NAD 83	7/27/09 12:15	Core	SRC-CU002-FI000027-024030	ENV	24	30	in
1438	RLC-CU002	SRN-CU002-027	Inventory	SRC-CU002-FI000027	Sediment Residual Core Location	736064.24	1614747.22	New York State Plane East (ft) NAD 83	7/27/09 12:15	Core	SRC-CU002-FI000027-024030	ENV	24	30	in
1439	RLC-CU002	SRN-CU002-027	Inventory	SRC-CU002-FI000027	Sediment Residual Core Location	736064.24	1614747.22	New York State Plane East (ft) NAD 83	7/27/09 12:15	Core	SRC-CU002-FI000027-024030	ENV	24	30	in
1440	RLC-CU002	SRN-CU002-027	Second Inventory	SRC-CU002-SI000027	Sediment Residual Core Location	736061.21	1614741.3	New York State Plane East (ft) NAD 83	9/3/09 14:28	Core	SRC-CU002-SI000027-000006	ENV	0	6	in
1441	RLC-CU002	SRN-CU002-027	Second Inventory	SRC-CU002-SI000027	Sediment Residual Core Location	736061.21	1614741.3	New York State Plane East (ft) NAD 83	9/3/09 14:28	Core	SRC-CU002-SI000027-000006	ENV	0	6	in
1442	RLC-CU002	SRN-CU002-027	Second Inventory	SRC-CU002-SI000027	Sediment Residual Core Location	736061.21	1614741.3	New York State Plane East (ft) NAD 83	9/3/09 14:28	Core	SRC-CU002-SI000027-000006	ENV	0	6	in
1443	RLC-CU002	SRN-CU002-027	Second Inventory	SRC-CU002-SI000027	Sediment Residual Core Location	736061.21	1614741.3	New York State Plane East (ft) NAD 83	9/3/09 14:28	Core	SRC-CU002-SI000027-000006	ENV	0	6	in
1444	RLC-CU002	SRN-CU002-027	Second Inventory	SRC-CU002-SI000027	Sediment Residual Core Location	736061.21	1614741.3	New York State Plane East (ft) NAD 83	9/3/09 14:28	Core	SRC-CU002-SI000027-000006	ENV	0	6	in
1445	RLC-CU002	SRN-CU002-027	Second Inventory	SRC-CU002-SI000027	Sediment Residual Core Location	736061.21	1614741.3	New York State Plane East (ft) NAD 83	9/3/09 14:28	Core	SRC-CU002-SI000027-000006	ENV	0	6	in
1446	RLC-CU002	SRN-CU002-027	Second Inventory	SRC-CU002-SI000027	Sediment Residual Core Location	736061.21	1614741.3	New York State Plane East (ft) NAD 83	9/3/09 14:28	Core	SRC-CU002-SI000027-000006	ENV	0	6	in
1447	RLC-CU002	SRN-CU002-027	Second Inventory	SRC-CU002-SI000027	Sediment Residual Core Location	736061.21	1614741.3	New York State Plane East (ft) NAD 83	9/3/09 14:28	Core	SRC-CU002-SI000027-000006	ENV	0	6	in
1448	RLC-CU002	SRN-CU002-027	Second Inventory	SRC-CU002-SI000027	Sediment Residual Core Location	736061.21	1614741.3	New York State Plane East (ft) NAD 83	9/3/09 14:28	Core	SRC-CU002-SI000027-000006	ENV	0	6	in
1449	RLC-CU002	SRN-CU002-027	Second Inventory	SRC-CU002-SI000027	Sediment Residual Core Location	736061.21	1614741.3	New York State Plane East (ft) NAD 83	9/3/09 14:28	Core	SRC-CU002-SI000027-000006	ENV	0	6	in
1450	RLC-CU002	SRN-CU002-027	Second Inventory	SRC-CU002-SI000027	Sediment Residual Core Location	736061.21	1614741.3	New York State Plane East (ft) NAD 83	9/3/09 14:28	Core	SRC-CU002-SI000027-006012	ENV	6	12	in
1451	RLC-CU002	SRN-CU002-027	Second Inventory	SRC-CU002-SI000027	Sediment Residual Core Location	736061.21	1614741.3	New York State Plane East (ft) NAD 83	9/3/09 14:28	Core	SRC-CU002-SI000027-006012	ENV	6	12	in
1452	RLC-CU002	SRN-CU002-027	Second Inventory	SRC-CU002-SI000027	Sediment Residual Core Location	736061.21	1614741.3	New York State Plane East (ft) NAD 83	9/3/09 14:28	Core	SRC-CU002-SI000027-006012	ENV	6	12	in
1453	RLC-CU002	SRN-CU002-027	Second Inventory	SRC-CU002-SI000027	Sediment Residual Core Location	736061.21	1614741.3	New York State Plane East (ft) NAD 83	9/3/09 14:28	Core	SRC-CU002-SI000027-006012	ENV	6	12	in
1454	RLC-CU002	SRN-CU002-027	Second Inventory	SRC-CU002-SI000027	Sediment Residual Core Location	736061.21	1614741.3	New York State Plane East (ft) NAD 83	9/3/09 14:28	Core	SRC-CU002-SI000027-006012	ENV	6	12	in
1455	RLC-CU002	SRN-CU002-027	Second Inventory	SRC-CU002-SI000027	Sediment Residual Core Location	736061.21	1614741.3	New York State Plane East (ft) NAD 83	9/3/09 14:28	Core	SRC-CU002-SI000027-006012	ENV	6	12	in
1456	RLC-CU002	SRN-CU002-027	Second Inventory	SRC-CU002-SI000027	Sediment Residual Core Location	736061.21	1614741.3	New York State Plane East (ft) NAD 83	9/3/09 14:28	Core	SRC-CU002-SI000027-006012	ENV	6	12	in
1457	RLC-CU002	SRN-CU002-027	Second Inventory	SRC-CU002-SI000027	Sediment Residual Core Location	736061.21	1614741.3	New York State Plane East (ft) NAD 83	9/3/09 14:28	Core	SRC-CU002-SI000027-006012	ENV	6	12	in
1458	RLC-CU002	SRN-CU002-027	Second Inventory	SRC-CU002-SI000027	Sediment Residual Core Location	736061.21	1614741.3	New York State Plane East (ft) NAD 83	9/3/09 14:28	Core	SRC-CU002-SI000027-006012	ENV	6	12	in
1459	RLC-CU002	SRN-CU002-027	Second Inventory	SRC-CU002-SI000027	Sediment Residual Core Location	736061.21	1614741.3	New York State Plane East (ft) NAD 83	9/3/09 14:28	Core	SRC-CU002-SI000027-006012	ENV	6	12	in
1460	RLC-CU002	SRN-CU002-027	Second Inventory	SRC-CU002-SI000027	Sediment Residual Core Location	736061.21	1614741.3	New York State Plane East (ft) NAD 83	9/3/09 14:28	Core	SRC-CU002-SI000027-012018	ENV	12	18	in
1461	RLC-CU002	SRN-CU002-027	Second Inventory	SRC-CU002-SI000027	Sediment Residual Core Location	736061.21	1614741.3	New York State Plane East (ft) NAD 83	9/3/09 14:28	Core	SRC-CU002-SI000027-012018	ENV	12	18	in
1462	RLC-CU002	SRN-CU002-027	Second Inventory	SRC-CU002-SI000027	Sediment Residual Core Location	736061.21	1614741.3	New York State Plane East (ft) NAD 83	9/3/09 14:28	Core	SRC-CU002-SI000027-012018	ENV	12	18	in
1463	RLC-CU002	SRN-CU002-027	Second Inventory	SRC-CU002-SI000027	Sediment Residual Core Location	736061.21	1614741.3	New York State Plane East (ft) NAD 83	9/3/09 14:28	Core	SRC-CU002-SI000027-012018	ENV	12	18	in
1464	RLC-CU002	SRN-CU002-027	Second Inventory	SRC-CU002-SI000027	Sediment Residual Core Location	736061.21	1614741.3	New York State Plane East (ft) NAD 83	9/3/09 14:28	Core	SRC-CU002-SI000027-012018	ENV	12	18	in
1465	RLC-CU002	SRN-CU002-027	Second Inventory	SRC-CU002-SI000027	Sediment Residual Core Location	736061.21	1614741.3	New York State Plane East (ft) NAD 83	9/3/09 14:28	Core	SRC-CU002-SI000027-012018	ENV	12	18	in
1466	RLC-CU002	SRN-CU002-027	Second Inventory	SRC-CU002-SI000027	Sediment Residual Core Location	736061.21	1614741.3	New York State Plane East (ft) NAD 83	9/3/09 14:28	Core	SRC-CU002-SI000027-012018	ENV	12	18	in
1467	RLC-CU002	SRN-CU002-027	Second Inventory	SRC-CU002-SI000027	Sediment Residual Core Location	736061.21	1614741.3	New York State Plane East (ft) NAD 83	9/3/09 14:28	Core	SRC-CU002-SI000027-012018	ENV	12	18	in
1468	RLC-CU002	SRN-CU002-027	Second Inventory	SRC-CU002-SI000027	Sediment Residual Core Location	736061.21	1614741.3	New York State Plane East (ft) NAD 83	9/3/09 14:28	Core	SRC-CU002-SI000027-012018	ENV	12	18	in
1469	RLC-CU002	SRN-CU002-027	Second Inventory	SRC-CU002-SI000027	Sediment Residual Core Location	736061.21	1614741.3	New York State Plane East (ft) NAD 83	9/3/09 14:28	Core	SRC-CU002-SI000027-012018	ENV	12	18	in
1470	RLC-CU002	SRN-CU002-027	Second Inventory	SRC-CU002-SI000027	Sediment Residual Core Location	736061.21	1614741.3	New York State Plane East (ft) NAD 83	9/3/09 14:28	Core	SRC-CU002-SI000027-018024	ENV	18	24	in
1471	RLC-CU002	SRN-CU002-027	Second Inventory	SRC-CU002-SI000027	Sediment Residual Core Location	736061.21	1614741.3	New York State Plane East (ft) NAD 83	9/3/09 14:28	Core	SRC-CU002-SI000027-018024	ENV	18	24	in
1472	RLC-CU002	SRN-CU002-027	Second Inventory	SRC-CU002-SI000027	Sediment Residual Core Location	736061.21	1614741.3	New York State Plane East (ft) NAD 83	9/3/09 14:28	Core	SRC-CU002-SI000027-018024	ENV	18	24	in
1473	RLC-CU002	SRN-CU002-027	Second Inventory	SRC-CU002-SI000027	Sediment Residual Core Location	736061.21	1614741.3	New York State Plane East (ft) NAD 83	9/3/09 14:28	Core	SRC-CU002-SI000027-018024	ENV	18	24	in
1474	RLC-CU002	SRN-CU002-027	Second Inventory	SRC-CU002-SI000027	Sediment Residual Core Location	736061.21	1614741.3	New York State Plane East (ft) NAD 83	9/3/09 14:28	Core	SRC-CU002-SI000027-018024	ENV	18	24	in

Row ID	sample_name	dup_parent_sample_name	analyte_name	cas_rn	Lab_Reported_Result	Verified_Result	result_unit	Lab_Reported_MDL	Verified_MDL	Lab_Reported_RL	Verified_RL	limit_unit	Lab_Reported_Qualifier	Verified_Qualifier	Detected	Reportable
1408	SRC-CU002-FI000027-006012	NULL	Total PCBs	1336-36-3	42	42	mg/kg	0.5	0.5	1.2	1.2	mg/kg	NULL	NULL	1	1
1409	SRC-CU002-FI000027-006012	NULL	Tri+ PCBs	TRI_PLUS_PCB	20.7375	20.7375	mg/kg	0.5	0.5	0.5	0.5	mg/kg	NULL	NULL	1	1
1410	SRC-CU002-FI000027-012018	NULL	AROCLOR 1016	12674-11-2	NULL	NULL	mg/kg	1.7	1.7	4	4	mg/kg	U	U	0	1
1411	SRC-CU002-FI000027-012018	NULL	AROCLOR 1221	11104-28-2	49	49	mg/kg	1.7	1.7	4	4	mg/kg	NULL	NULL	1	1
1412	SRC-CU002-FI000027-012018	NULL	AROCLOR 1232	11141-16-5	NULL	NULL	mg/kg	1.7	1.7	4	4	mg/kg	U	U	0	1
1413	SRC-CU002-FI000027-012018	NULL	AROCLOR 1242	53469-21-9	35	35	mg/kg	1.7	1.7	4	4	mg/kg	NULL	NULL	1	1
1414	SRC-CU002-FI000027-012018	NULL	AROCLOR 1248	12672-29-6	NULL	NULL	mg/kg	1.7	1.7	4	4	mg/kg	U	U	0	1
1415	SRC-CU002-FI000027-012018	NULL	AROCLOR 1254	11097-69-1	NULL	NULL	mg/kg	1.7	1.7	4	4	mg/kg	U	U	0	1
1416	SRC-CU002-FI000027-012018	NULL	AROCLOR 1260	11096-82-5	NULL	NULL	mg/kg	1.7	1.7	4	4	mg/kg	U	U	0	1
1417	SRC-CU002-FI000027-012018	NULL	Moisture Content	WC002	27	27	%	0.02	0.02	0.02	0.02	%	NULL	NULL	1	1
1418	SRC-CU002-FI000027-012018	NULL	Total PCBs	1336-36-3	84	84	mg/kg	1.7	1.7	4	4	mg/kg	NULL	NULL	1	1
1419	SRC-CU002-FI000027-012018	NULL	Tri+ PCBs	TRI_PLUS_PCB	39.4835	39.4835	mg/kg	1.7	1.7	1.7	1.7	mg/kg	NULL	NULL	1	1
1420	SRC-CU002-FI000027-018024	NULL	AROCLOR 1016	12674-11-2	NULL	NULL	mg/kg	25	25	60	60	mg/kg	U	U	0	1
1421	SRC-CU002-FI000027-018024	NULL	AROCLOR 1221	11104-28-2	230	230	mg/kg	25	25	60	60	mg/kg	NULL	NULL	1	1
1422	SRC-CU002-FI000027-018024	NULL	AROCLOR 1232	11141-16-5	NULL	NULL	mg/kg	25	25	60	60	mg/kg	U	U	0	1
1423	SRC-CU002-FI000027-018024	NULL	AROCLOR 1242	53469-21-9	110	110	mg/kg	25	25	60	60	mg/kg	NULL	NULL	1	1
1424	SRC-CU002-FI000027-018024	NULL	AROCLOR 1248	12672-29-6	NULL	NULL	mg/kg	25	25	60	60	mg/kg	U	U	0	1
1425	SRC-CU002-FI000027-018024	NULL	AROCLOR 1254	11097-69-1	NULL	NULL	mg/kg	25	25	60	60	mg/kg	U	U	0	1
1426	SRC-CU002-FI000027-018024	NULL	AROCLOR 1260	11096-82-5	NULL	NULL	mg/kg	25	25	60	60	mg/kg	U	U	0	1
1427	SRC-CU002-FI000027-018024	NULL	Moisture Content	WC002	36	36	%	0.019	0.019	0.019	0.019	%	NULL	NULL	1	1
1428	SRC-CU002-FI000027-018024	NULL	Total PCBs	1336-36-3	340	340	mg/kg	25	25	60	60	mg/kg	NULL	NULL	1	1
1429	SRC-CU002-FI000027-018024	NULL	Tri+ PCBs	TRI_PLUS_PCB	143.675	143.675	mg/kg	25	25	25	25	mg/kg	NULL	NULL	1	1
1430	SRC-CU002-FI000027-024030	NULL	AROCLOR 1016	12674-11-2	NULL	NULL	mg/kg	0.98	0.98	2.4	2.4	mg/kg	U	U	0	1
1431	SRC-CU002-FI000027-024030	NULL	AROCLOR 1221	11104-28-2	58	58	mg/kg	0.98	0.98	2.4	2.4	mg/kg	NULL	NULL	1	1
1432	SRC-CU002-FI000027-024030	NULL	AROCLOR 1232	11141-16-5	NULL	NULL	mg/kg	0.98	0.98	2.4	2.4	mg/kg	U	U	0	1
1433	SRC-CU002-FI000027-024030	NULL	AROCLOR 1242	53469-21-9	7.2	7.2	mg/kg	0.98	0.98	2.4	2.4	mg/kg	NULL	NULL	1	1
1434	SRC-CU002-FI000027-024030	NULL	AROCLOR 1248	12672-29-6	NULL	NULL	mg/kg	0.98	0.98	2.4	2.4	mg/kg	U	U	0	1
1435	SRC-CU002-FI000027-024030	NULL	AROCLOR 1254	11097-69-1	NULL	NULL	mg/kg	0.98	0.98	2.4	2.4	mg/kg	U	U	0	1
1436	SRC-CU002-FI000027-024030	NULL	AROCLOR 1260	11096-82-5	NULL	NULL	mg/kg	0.98	0.98	2.4	2.4	mg/kg	U	U	0	1
1437	SRC-CU002-FI000027-024030	NULL	Moisture Content	WC002	58	58	%	0.019	0.019	0.019	0.019	%	NULL	NULL	1	1
1438	SRC-CU002-FI000027-024030	NULL	Total PCBs	1336-36-3	65.2	65.2	mg/kg	0.98	0.98	2.4	2.4	mg/kg	NULL	NULL	1	1
1439	SRC-CU002-FI000027-024030	NULL	Tri+ PCBs	TRI_PLUS_PCB	15.1179	15.1179	mg/kg	0.98	0.98	0.98	0.98	mg/kg	NULL	NULL	1	1
1440	SRC-CU002-SI000027-000006	NULL	AROCLOR 1016	12674-11-2	NULL	NULL	mg/kg	1.8	1.8	4.3	4.3	mg/kg	U	U	0	1
1441	SRC-CU002-SI000027-000006	NULL	AROCLOR 1221	11104-28-2	160	160	mg/kg	1.8	1.8	4.3	4.3	mg/kg	NULL	NULL	1	1
1442	SRC-CU002-SI000027-000006	NULL	AROCLOR 1232	11141-16-5	NULL	NULL	mg/kg	1.8	1.8	4.3	4.3	mg/kg	U	U	0	1
1443	SRC-CU002-SI000027-000006	NULL	AROCLOR 1242	53469-21-9	76	76	mg/kg	1.8	1.8	4.3	4.3	mg/kg	NULL	NULL	1	1
1444	SRC-CU002-SI000027-000006	NULL	AROCLOR 1248	12672-29-6	NULL	NULL	mg/kg	1.8	1.8	4.3	4.3	mg/kg	U	U	0	1
1445	SRC-CU002-SI000027-000006	NULL	AROCLOR 1254	11097-69-1	NULL	NULL	mg/kg	1.8	1.8	4.3	4.3	mg/kg	U	U	0	1
1446	SRC-CU002-SI000027-000006	NULL	AROCLOR 1260	11096-82-5	NULL	NULL	mg/kg	1.8	1.8	4.3	4.3	mg/kg	U	U	0	1
1447	SRC-CU002-SI000027-000006	NULL	Moisture Content	WC002	54	54	%	0.019	0.019	0.019	0.019	%	NULL	NULL	1	1
1448	SRC-CU002-SI000027-000006	NULL	Total PCBs	1336-36-3	236	236	mg/kg	1.8	1.8	4.3	4.3	mg/kg	NULL	NULL	1	1
1449	SRC-CU002-SI000027-000006	NULL	Tri+ PCBs	TRI_PLUS_PCB	92.379	92.379	mg/kg	1.8	1.8	1.8	1.8	mg/kg	NULL	NULL	1	1
1450	SRC-CU002-SI000027-006012	NULL	AROCLOR 1016	12674-11-2	NULL	NULL	mg/kg	2.1	2.1	7.9	7.9	mg/kg	U	U	0	1
1451	SRC-CU002-SI000027-006012	NULL	AROCLOR 1221	11104-28-2	170	170	mg/kg	2.1	2.1	7.9	7.9	mg/kg	NULL	NULL	1	1
1452	SRC-CU002-SI000027-006012	NULL	AROCLOR 1232	11141-16-5	NULL	NULL	mg/kg	2.1	2.1	7.9	7.9	mg/kg	U	U	0	1
1453	SRC-CU002-SI000027-006012	NULL	AROCLOR 1242	53469-21-9	NULL	NULL	mg/kg	2.1	2.1	7.9	7.9	mg/kg	U	U	0	1
1454	SRC-CU002-SI000027-006012	NULL	AROCLOR 1248	12672-29-6	NULL	NULL	mg/kg	2.1	2.1	7.9	7.9	mg/kg	U	U	0	1
1455	SRC-CU002-SI000027-006012	NULL	AROCLOR 1254	11097-69-1	NULL	NULL	mg/kg	2.1	2.1	7.9	7.9	mg/kg	U	U	0	1
1456	SRC-CU002-SI000027-006012	NULL	AROCLOR 1260	11096-82-5	NULL	NULL	mg/kg	2.1	2.1	7.9	7.9	mg/kg	U	U	0	1
1457	SRC-CU002-SI000027-006012	NULL	Moisture Content	WC002	49.6	49.6	%	1	1	1	1	%	NULL	NULL	1	1
1458	SRC-CU002-SI000027-006012	NULL	Total PCBs	1336-36-3	170	170	mg/kg	2.1	2.1	32	32	mg/kg	NULL	NULL	1	1
1459	SRC-CU002-SI000027-006012	NULL	Tri+ PCBs	TRI_PLUS_PCB	25.711	25.711	mg/kg	2.1	2.1	2.1	2.1	mg/kg	NULL	NULL	1	1
1460	SRC-CU002-SI000027-012018	NULL	AROCLOR 1016	12674-11-2	NULL	NULL	mg/kg	1.8	1.8	6.9	6.9	mg/kg	U	U	0	1
1461	SRC-CU002-SI000027-012018	NULL	AROCLOR 1221	11104-28-2	99	99	mg/kg	1.8	1.8	6.9	6.9	mg/kg	NULL	NULL	1	1
1462	SRC-CU002-SI000027-012018	NULL	AROCLOR 1232	11141-16-5	NULL	NULL	mg/kg	1.8	1.8	6.9	6.9	mg/kg	U	U	0	1
1463	SRC-CU002-SI000027-012018	NULL	AROCLOR 1242	53469-21-9	NULL	NULL	mg/kg	1.8	1.8	6.9	6.9	mg/kg	U	U	0	1
1464	SRC-CU002-SI000027-012018	NULL	AROCLOR 1248	12672-29-6	NULL	NULL	mg/kg	1.8	1.8	6.9	6.9	mg/kg	U	U	0	1
1465	SRC-CU002-SI000027-012018	NULL	AROCLOR 1254	11097-69-1	NULL	NULL	mg/kg	1.8	1.8	6.9	6.9	mg/kg	U	U	0	1
1466	SRC-CU002-SI000027-012018	NULL	AROCLOR 1260	11096-82-5	NULL	NULL	mg/kg	1.8	1.8	6.9	6.9	mg/kg	U	U	0	1
1467	SRC-CU002-SI000027-012018	NULL	Moisture Content	WC002	27.3	27.3	%	1	1	1	1	%	NULL	NULL	1	1
1468	SRC-CU002-SI000027-012018	NULL	Total PCBs	1336-36-3	99	99	mg/kg	1.8	1.8	27	27	mg/kg	NULL	NULL	1	1
1469	SRC-CU002-SI000027-012018	NULL	Tri+ PCBs	TRI_PLUS_PCB	15.498	15.498	mg/kg	1.8	1.8	1.8	1.8	mg/kg	NULL	NULL	1	1
1470	SRC-CU002-SI000027-018024	NULL	AROCLOR 1016	12674-11-2	NULL	NULL	mg/kg	0.0038	0.0038	0.015	0.015	mg/kg	U	U	0	1
1471	SRC-CU002-SI000027-018024	NULL	AROCLOR 1221	11104-28-2	0.0082	0.0082	mg/kg	0.0038	0.0038	0.015	0.015	mg/kg	J	J	1	1
1472	SRC-CU002-SI000027-018024	NULL	AROCLOR 1232	11141-16-5	NULL	NULL	mg/kg	0.0038	0.0038	0.015	0.015	mg/kg	U	U	0	1
1473	SRC-CU002-SI000027-018024	NULL	AROCLOR 1242	53469-21-9	NULL	NULL	mg/kg	0.0038	0.0038	0.015	0.015	mg/kg	U	U	0	1
1474	SRC-CU002-SI000027-018024	NULL	AROCLOR 1248	12672-29-6	NULL	NULL	mg/kg	0.0038	0.0038	0.015	0.015	mg/kg	U	U	0	1

Row ID	cu_id	node_id	dredge_pass	core_id	location_type	x_coord	y_coord	coord_system	sample_dt	collection_method	sample_name	sample_type	start_depth	end_depth	depth_unit
1475	RLC-CU002	SRN-CU002-027	Second Inventory	SRC-CU002-SI000027	Sediment Residual Core Location	736061.21	1614741.3	New York State Plane East (ft) NAD 83	9/3/09 14:28	Core	SRC-CU002-SI000027-018024	ENV	18	24	in
1476	RLC-CU002	SRN-CU002-027	Second Inventory	SRC-CU002-SI000027	Sediment Residual Core Location	736061.21	1614741.3	New York State Plane East (ft) NAD 83	9/3/09 14:28	Core	SRC-CU002-SI000027-018024	ENV	18	24	in
1477	RLC-CU002	SRN-CU002-027	Second Inventory	SRC-CU002-SI000027	Sediment Residual Core Location	736061.21	1614741.3	New York State Plane East (ft) NAD 83	9/3/09 14:28	Core	SRC-CU002-SI000027-018024	ENV	18	24	in
1478	RLC-CU002	SRN-CU002-027	Second Inventory	SRC-CU002-SI000027	Sediment Residual Core Location	736061.21	1614741.3	New York State Plane East (ft) NAD 83	9/3/09 14:28	Core	SRC-CU002-SI000027-018024	ENV	18	24	in
1479	RLC-CU002	SRN-CU002-027	Second Inventory	SRC-CU002-SI000027	Sediment Residual Core Location	736061.21	1614741.3	New York State Plane East (ft) NAD 83	9/3/09 14:28	Core	SRC-CU002-SI000027-018024	ENV	18	24	in
1480	RLC-CU002	SRN-CU002-027	Second Residual	SRC-CU002-SR000027	Sediment Residual Core Location	736054.6	1614747.39	New York State Plane East (ft) NAD 83	10/8/09 8:34	Core	SRC-CU002-SR000027-000006	ENV	0	6	in
1481	RLC-CU002	SRN-CU002-027	Second Residual	SRC-CU002-SR000027	Sediment Residual Core Location	736054.6	1614747.39	New York State Plane East (ft) NAD 83	10/8/09 8:34	Core	SRC-CU002-SR000027-000006	ENV	0	6	in
1482	RLC-CU002	SRN-CU002-027	Second Residual	SRC-CU002-SR000027	Sediment Residual Core Location	736054.6	1614747.39	New York State Plane East (ft) NAD 83	10/8/09 8:34	Core	SRC-CU002-SR000027-000006	ENV	0	6	in
1483	RLC-CU002	SRN-CU002-027	Second Residual	SRC-CU002-SR000027	Sediment Residual Core Location	736054.6	1614747.39	New York State Plane East (ft) NAD 83	10/8/09 8:34	Core	SRC-CU002-SR000027-000006	ENV	0	6	in
1484	RLC-CU002	SRN-CU002-027	Second Residual	SRC-CU002-SR000027	Sediment Residual Core Location	736054.6	1614747.39	New York State Plane East (ft) NAD 83	10/8/09 8:34	Core	SRC-CU002-SR000027-000006	ENV	0	6	in
1485	RLC-CU002	SRN-CU002-027	Second Residual	SRC-CU002-SR000027	Sediment Residual Core Location	736054.6	1614747.39	New York State Plane East (ft) NAD 83	10/8/09 8:34	Core	SRC-CU002-SR000027-000006	ENV	0	6	in
1486	RLC-CU002	SRN-CU002-027	Second Residual	SRC-CU002-SR000027	Sediment Residual Core Location	736054.6	1614747.39	New York State Plane East (ft) NAD 83	10/8/09 8:34	Core	SRC-CU002-SR000027-000006	ENV	0	6	in
1487	RLC-CU002	SRN-CU002-027	Second Residual	SRC-CU002-SR000027	Sediment Residual Core Location	736054.6	1614747.39	New York State Plane East (ft) NAD 83	10/8/09 8:34	Core	SRC-CU002-SR000027-000006	ENV	0	6	in
1488	RLC-CU002	SRN-CU002-027	Second Residual	SRC-CU002-SR000027	Sediment Residual Core Location	736054.6	1614747.39	New York State Plane East (ft) NAD 83	10/8/09 8:34	Core	SRC-CU002-SR000027-000006	ENV	0	6	in
1489	RLC-CU002	SRN-CU002-027	Second Residual	SRC-CU002-SR000027	Sediment Residual Core Location	736054.6	1614747.39	New York State Plane East (ft) NAD 83	10/8/09 8:34	Core	SRC-CU002-SR000027-000006	ENV	0	6	in
1490	RLC-CU002	SRN-CU002-029	Inventory	SRC-CU002-FI000029	Sediment Residual Core Location	736013.21	1614677.48	New York State Plane East (ft) NAD 83	7/27/09 11:58	Core	SRC-CU002-FI000029-000006	ENV	0	6	in
1491	RLC-CU002	SRN-CU002-029	Inventory	SRC-CU002-FI000029	Sediment Residual Core Location	736013.21	1614677.48	New York State Plane East (ft) NAD 83	7/27/09 11:58	Core	SRC-CU002-FI000029-000006	ENV	0	6	in
1492	RLC-CU002	SRN-CU002-029	Inventory	SRC-CU002-FI000029	Sediment Residual Core Location	736013.21	1614677.48	New York State Plane East (ft) NAD 83	7/27/09 11:58	Core	SRC-CU002-FI000029-000006	ENV	0	6	in
1493	RLC-CU002	SRN-CU002-029	Inventory	SRC-CU002-FI000029	Sediment Residual Core Location	736013.21	1614677.48	New York State Plane East (ft) NAD 83	7/27/09 11:58	Core	SRC-CU002-FI000029-000006	ENV	0	6	in
1494	RLC-CU002	SRN-CU002-029	Inventory	SRC-CU002-FI000029	Sediment Residual Core Location	736013.21	1614677.48	New York State Plane East (ft) NAD 83	7/27/09 11:58	Core	SRC-CU002-FI000029-000006	ENV	0	6	in
1495	RLC-CU002	SRN-CU002-029	Inventory	SRC-CU002-FI000029	Sediment Residual Core Location	736013.21	1614677.48	New York State Plane East (ft) NAD 83	7/27/09 11:58	Core	SRC-CU002-FI000029-000006	ENV	0	6	in
1496	RLC-CU002	SRN-CU002-029	Inventory	SRC-CU002-FI000029	Sediment Residual Core Location	736013.21	1614677.48	New York State Plane East (ft) NAD 83	7/27/09 11:58	Core	SRC-CU002-FI000029-000006	ENV	0	6	in
1497	RLC-CU002	SRN-CU002-029	Inventory	SRC-CU002-FI000029	Sediment Residual Core Location	736013.21	1614677.48	New York State Plane East (ft) NAD 83	7/27/09 11:58	Core	SRC-CU002-FI000029-000006	ENV	0	6	in
1498	RLC-CU002	SRN-CU002-029	Inventory	SRC-CU002-FI000029	Sediment Residual Core Location	736013.21	1614677.48	New York State Plane East (ft) NAD 83	7/27/09 11:58	Core	SRC-CU002-FI000029-000006	ENV	0	6	in
1499	RLC-CU002	SRN-CU002-029	Inventory	SRC-CU002-FI000029	Sediment Residual Core Location	736013.21	1614677.48	New York State Plane East (ft) NAD 83	7/27/09 11:58	Core	SRC-CU002-FI000029-000006	ENV	0	6	in
1500	RLC-CU002	SRN-CU002-029	Inventory	SRC-CU002-FI000029	Sediment Residual Core Location	736013.21	1614677.48	New York State Plane East (ft) NAD 83	7/27/09 11:58	Core	SRC-CU002-FI000029-006012	ENV	6	12	in
1501	RLC-CU002	SRN-CU002-029	Inventory	SRC-CU002-FI000029	Sediment Residual Core Location	736013.21	1614677.48	New York State Plane East (ft) NAD 83	7/27/09 11:58	Core	SRC-CU002-FI000029-006012	ENV	6	12	in
1502	RLC-CU002	SRN-CU002-029	Inventory	SRC-CU002-FI000029	Sediment Residual Core Location	736013.21	1614677.48	New York State Plane East (ft) NAD 83	7/27/09 11:58	Core	SRC-CU002-FI000029-006012	ENV	6	12	in
1503	RLC-CU002	SRN-CU002-029	Inventory	SRC-CU002-FI000029	Sediment Residual Core Location	736013.21	1614677.48	New York State Plane East (ft) NAD 83	7/27/09 11:58	Core	SRC-CU002-FI000029-006012	ENV	6	12	in
1504	RLC-CU002	SRN-CU002-029	Inventory	SRC-CU002-FI000029	Sediment Residual Core Location	736013.21	1614677.48	New York State Plane East (ft) NAD 83	7/27/09 11:58	Core	SRC-CU002-FI000029-006012	ENV	6	12	in
1505	RLC-CU002	SRN-CU002-029	Inventory	SRC-CU002-FI000029	Sediment Residual Core Location	736013.21	1614677.48	New York State Plane East (ft) NAD 83	7/27/09 11:58	Core	SRC-CU002-FI000029-006012	ENV	6	12	in
1506	RLC-CU002	SRN-CU002-029	Inventory	SRC-CU002-FI000029	Sediment Residual Core Location	736013.21	1614677.48	New York State Plane East (ft) NAD 83	7/27/09 11:58	Core	SRC-CU002-FI000029-006012	ENV	6	12	in
1507	RLC-CU002	SRN-CU002-029	Inventory	SRC-CU002-FI000029	Sediment Residual Core Location	736013.21	1614677.48	New York State Plane East (ft) NAD 83	7/27/09 11:58	Core	SRC-CU002-FI000029-006012	ENV	6	12	in
1508	RLC-CU002	SRN-CU002-029	Inventory	SRC-CU002-FI000029	Sediment Residual Core Location	736013.21	1614677.48	New York State Plane East (ft) NAD 83	7/27/09 11:58	Core	SRC-CU002-FI000029-006012	ENV	6	12	in
1509	RLC-CU002	SRN-CU002-029	Inventory	SRC-CU002-FI000029	Sediment Residual Core Location	736013.21	1614677.48	New York State Plane East (ft) NAD 83	7/27/09 11:58	Core	SRC-CU002-FI000029-006012	ENV	6	12	in
1510	RLC-CU002	SRN-CU002-029	Inventory	SRC-CU002-FI000029	Sediment Residual Core Location	736013.21	1614677.48	New York State Plane East (ft) NAD 83	7/27/09 11:58	Core	SRC-CU002-FI000029-012014	ENV	12	14	in
1511	RLC-CU002	SRN-CU002-029	Inventory	SRC-CU002-FI000029	Sediment Residual Core Location	736013.21	1614677.48	New York State Plane East (ft) NAD 83	7/27/09 11:58	Core	SRC-CU002-FI000029-012014	ENV	12	14	in
1512	RLC-CU002	SRN-CU002-029	Inventory	SRC-CU002-FI000029	Sediment Residual Core Location	736013.21	1614677.48	New York State Plane East (ft) NAD 83	7/27/09 11:58	Core	SRC-CU002-FI000029-012014	ENV	12	14	in
1513	RLC-CU002	SRN-CU002-029	Inventory	SRC-CU002-FI000029	Sediment Residual Core Location	736013.21	1614677.48	New York State Plane East (ft) NAD 83	7/27/09 11:58	Core	SRC-CU002-FI000029-012014	ENV	12	14	in
1514	RLC-CU002	SRN-CU002-029	Inventory	SRC-CU002-FI000029	Sediment Residual Core Location	736013.21	1614677.48	New York State Plane East (ft) NAD 83	7/27/09 11:58	Core	SRC-CU002-FI000029-012014	ENV	12	14	in
1515	RLC-CU002	SRN-CU002-029	Inventory	SRC-CU002-FI000029	Sediment Residual Core Location	736013.21	1614677.48	New York State Plane East (ft) NAD 83	7/27/09 11:58	Core	SRC-CU002-FI000029-012014	ENV	12	14	in
1516	RLC-CU002	SRN-CU002-029	Inventory	SRC-CU002-FI000029	Sediment Residual Core Location	736013.21	1614677.48	New York State Plane East (ft) NAD 83	7/27/09 11:58	Core	SRC-CU002-FI000029-012014	ENV	12	14	in
1517	RLC-CU002	SRN-CU002-029	Inventory	SRC-CU002-FI000029	Sediment Residual Core Location	736013.21	1614677.48	New York State Plane East (ft) NAD 83	7/27/09 11:58	Core	SRC-CU002-FI000029-012014	ENV	12	14	in
1518	RLC-CU002	SRN-CU002-029	Inventory	SRC-CU002-FI000029	Sediment Residual Core Location	736013.21	1614677.48	New York State Plane East (ft) NAD 83	7/27/09 11:58	Core	SRC-CU002-FI000029-012014	ENV	12	14	in
1519	RLC-CU002	SRN-CU002-029	Inventory	SRC-CU002-FI000029	Sediment Residual Core Location	736013.21	1614677.48	New York State Plane East (ft) NAD 83	7/27/09 11:58	Core	SRC-CU002-FI000029-012014	ENV	12	14	in
1520	RLC-CU002	SRN-CU002-029	Inventory	SRC-CU002-FI000029	Sediment Residual Core Location	736013.21	1614677.48	New York State Plane East (ft) NAD 83	7/27/09 11:58	Core	SRC-CU002-FI000029-BD0001	DUP	0	6	in
1521	RLC-CU002	SRN-CU002-029	Inventory	SRC-CU002-FI000029	Sediment Residual Core Location	736013.21	1614677.48	New York State Plane East (ft) NAD 83	7/27/09 11:58	Core	SRC-CU002-FI000029-BD0001	DUP	0	6	in
1522	RLC-CU002	SRN-CU002-029	Inventory	SRC-CU002-FI000029	Sediment Residual Core Location	736013.21	1614677.48	New York State Plane East (ft) NAD 83	7/27/09 11:58	Core	SRC-CU002-FI000029-BD0001	DUP	0	6	in
1523	RLC-CU002	SRN-CU002-029	Inventory	SRC-CU002-FI000029	Sediment Residual Core Location	736013.21	1614677.48	New York State Plane East (ft) NAD 83	7/27/09 11:58	Core	SRC-CU002-FI000029-BD0001	DUP	0	6	in
1524	RLC-CU002	SRN-CU002-029	Inventory	SRC-CU002-FI000029	Sediment Residual Core Location	736013.21	1614677.48	New York State Plane East (ft) NAD 83	7/27/09 11:58	Core	SRC-CU002-FI000029-BD0001	DUP	0	6	in
1525	RLC-CU002	SRN-CU002-029	Inventory	SRC-CU002-FI000029	Sediment Residual Core Location	736013.21	1614677.48	New York State Plane East (ft) NAD 83	7/27/09 11:58	Core	SRC-CU002-FI000029-BD0001	DUP	0	6	in
1526	RLC-CU002	SRN-CU002-029	Inventory	SRC-CU002-FI000029	Sediment Residual Core Location	736013.21	1614677.48	New York State Plane East (ft) NAD 83	7/27/09 11:58	Core	SRC-CU002-FI000029-BD0001	DUP	0	6	in
1527	RLC-CU002	SRN-CU002-029	Inventory	SRC-CU002-FI000029	Sediment Residual Core Location	736013.21	1614677.48	New York State Plane East (ft) NAD 83	7/27/09 11:58	Core	SRC-CU002-FI000029-BD0001	DUP	0	6	in
1528	RLC-CU002	SRN-CU002-029	Inventory	SRC-CU002-FI000029	Sediment Residual Core Location	736013.21	1614677.48	New York State Plane East (ft) NAD 83	7/27/09 11:58	Core	SRC-CU002-FI000029-BD0001	DUP	0	6	in
1529	RLC-CU002	SRN-CU002-029	Inventory	SRC-CU002-FI000029	Sediment Residual Core Location	736013.21	1614677.48	New York State Plane East (ft) NAD 83	7/27/09 11:58	Core	SRC-CU002-FI000029-BD0001	DUP	0	6	in
1530	RLC-CU002	SRN-CU002-029	Second Inventory	SRC-CU002-SI000029	Sediment Residual Core Location	736013.31	1614675.53	New York State Plane East (ft) NAD 83	9/3/09 13:50	Core	SRC-CU002-SI000029-000006	ENV	0	6	in
1531	RLC-CU002	SRN-CU002-029	Second Inventory	SRC-CU002-SI000029	Sediment Residual Core Location	736013.31	1614675.53	New York State Plane East (ft) NAD 83	9/3/09 13:50	Core	SRC-CU002-SI000029-000006	ENV	0	6	in
1532	RLC-CU002	SRN-CU002-029	Second Inventory	SRC-CU002-SI000029	Sediment Residual Core Location	736013.31	1614675.53	New York State Plane East (ft) NAD 83	9/3/09 13:50	Core	SRC-CU002-SI000029-000006	ENV	0	6	in
1533	RLC-CU002	SRN-CU002-029	Second Inventory	SRC-CU002-SI000029	Sediment Residual Core Location	736013.31	1614675.53	New York State Plane East (ft) NAD 83	9/3/09 13:50	Core	SRC-CU002-SI000029-000006	ENV	0	6	in
1534	RLC-CU002	SRN-CU002-029	Second Inventory	SRC-CU002-SI000029	Sediment Residual Core Location	736013.31	1614675.53	New York State Plane East (ft) NAD 83	9/3/09 13:50	Core	SRC-CU002-SI000029-000006	ENV	0	6	in
1535	RLC-CU002	SRN-CU002-029	Second Inventory	SRC-CU002-SI000029	Sediment Residual Core Location	736013.31	1614675.53	New York State Plane East (ft) NAD 83	9/3/09 13:50	Core	SRC-CU002-SI000029-000006	ENV	0	6	in
1536	RLC-CU002	SRN-CU002-029	Second Inventory	SRC-CU002-SI000029	Sediment Residual Core Location	736013.31	1614675.53	New York State Plane East (ft) NAD 83	9/3/09 13:50	Core	SRC-CU002-SI000029-000006	ENV	0	6	in
1537	RLC-CU002	SRN-CU002-029	Second Inventory	SRC-CU002-SI000029	Sediment Residual Core Location	736013.31	1614675.53	New York State Plane East (ft) NAD 83	9/3/09 13:50	Core	SRC-CU002-SI000029-000006	ENV	0	6	in
1538	RLC-CU002	SRN-CU002-029	Second Inventory	SRC-CU002-SI000029	Sediment Residual Core Location	736013.31	1614675.53	New York State Plane East (ft) NAD 83	9/3/09 13:50	Core	SRC-CU002-SI000029-000006	ENV	0	6	in
1539	RLC-CU002	SRN-CU002-029	Second Inventory	SRC-CU002-SI000029	Sediment Residual Core Location	736013.31	1614675.53	New York State Plane East (ft) NAD 83	9/3/09 13:50	Core	SRC-CU002-SI000029-000006	ENV	0	6	in
1540	RLC-CU002	SRN-CU002-030	First Residual	SRC-CU002-FR000030	Sediment Residual Core Location	736097.51	1614675.19	New York State Plane East (ft) NAD 83	9/25/09 9:18	Core	SRC-CU002-FR000030-000006	ENV	0	6	in
1541	RLC-CU002	SRN-CU002-030	First Residual	SRC-CU002-FR000030	Sediment Residual Core Location	736097.51	1614675.19	New York State Plane East (ft) NAD 83	9/25/09 9:18	Core	SRC-CU002-FR000030-000006	ENV	0	6	in

Row ID	sample_name	dup_parent_sample_name	analyte_name	cas_rn	Lab_Reported_Result	Verified_Result	result_unit	Lab_Reported_MDL	Verified_MDL	Lab_Reported_RL	Verified_RL	limit_unit	Lab_Reported_Qualifier	Verified_Qualifier	Detected	Reportable
1475	SRC-CU002-SI000027-018024	NULL	AROCLOR 1254	11097-69-1	NULL	NULL	mg/kg	0.0038	0.0038	0.015	0.015	mg/kg	U	U	0	1
1476	SRC-CU002-SI000027-018024	NULL	AROCLOR 1260	11096-82-5	NULL	NULL	mg/kg	0.0038	0.0038	0.015	0.015	mg/kg	U	U	0	1
1477	SRC-CU002-SI000027-018024	NULL	Moisture Content	WC002	32.2	32.2	%	1	1	1	1	%	NULL	NULL	1	1
1478	SRC-CU002-SI000027-018024	NULL	Total PCBs	1336-36-3	0.0082	0.0082	mg/kg	0.0038	0.0038	0.059	0.059	mg/kg	J	J	1	1
1479	SRC-CU002-SI000027-018024	NULL	Tri+ PCBs	TRI_PLUS_PCB	0.004606	0.004606	mg/kg	0.0038	0.0038	0.0038	0.0038	mg/kg	NULL	NULL	1	1
1480	SRC-CU002-SR000027-000006	NULL	AROCLOR 1016	12674-11-2	NULL	NULL	mg/kg	0.017	0.017	0.042	0.042	mg/kg	U	U	0	1
1481	SRC-CU002-SR000027-000006	NULL	AROCLOR 1221	11104-28-2	0.82	0.82	mg/kg	0.017	0.017	0.042	0.042	mg/kg	NULL	NULL	1	1
1482	SRC-CU002-SR000027-000006	NULL	AROCLOR 1232	11141-16-5	NULL	NULL	mg/kg	0.017	0.017	0.042	0.042	mg/kg	U	U	0	1
1483	SRC-CU002-SR000027-000006	NULL	AROCLOR 1242	53469-21-9	0.28	0.28	mg/kg	0.017	0.017	0.042	0.042	mg/kg	NULL	NULL	1	1
1484	SRC-CU002-SR000027-000006	NULL	AROCLOR 1248	12672-29-6	NULL	NULL	mg/kg	0.017	0.017	0.042	0.042	mg/kg	U	U	0	1
1485	SRC-CU002-SR000027-000006	NULL	AROCLOR 1254	11097-69-1	NULL	NULL	mg/kg	0.017	0.017	0.042	0.042	mg/kg	U	U	0	1
1486	SRC-CU002-SR000027-000006	NULL	AROCLOR 1260	11096-82-5	NULL	NULL	mg/kg	0.017	0.017	0.042	0.042	mg/kg	U	U	0	1
1487	SRC-CU002-SR000027-000006	NULL	Moisture Content	WC002	29	29	%	0.019	0.019	0.019	0.019	%	NULL	NULL	1	1
1488	SRC-CU002-SR000027-000006	NULL	Total PCBs	1336-36-3	1.1	1.1	mg/kg	0.017	0.017	0.17	0.17	mg/kg	NULL	NULL	1	1
1489	SRC-CU002-SR000027-000006	NULL	Tri+ PCBs	TRI_PLUS_PCB	0.377335	0.377335	mg/kg	0.017	0.017	0.017	0.017	mg/kg	NULL	NULL	1	1
1490	SRC-CU002-FI000029-000006	NULL	AROCLOR 1016	12674-11-2	NULL	NULL	mg/kg	0.62	0.62	1.5	1.5	mg/kg	U	U	0	1
1491	SRC-CU002-FI000029-000006	NULL	AROCLOR 1221	11104-28-2	38	38	mg/kg	0.62	0.62	1.5	1.5	mg/kg	NULL	NULL	1	1
1492	SRC-CU002-FI000029-000006	NULL	AROCLOR 1232	11141-16-5	NULL	NULL	mg/kg	0.62	0.62	1.5	1.5	mg/kg	U	U	0	1
1493	SRC-CU002-FI000029-000006	NULL	AROCLOR 1242	53469-21-9	12	12	mg/kg	0.62	0.62	1.5	1.5	mg/kg	NULL	NULL	1	1
1494	SRC-CU002-FI000029-000006	NULL	AROCLOR 1248	12672-29-6	NULL	NULL	mg/kg	0.62	0.62	1.5	1.5	mg/kg	U	U	0	1
1495	SRC-CU002-FI000029-000006	NULL	AROCLOR 1254	11097-69-1	NULL	NULL	mg/kg	0.62	0.62	1.5	1.5	mg/kg	U	U	0	1
1496	SRC-CU002-FI000029-000006	NULL	AROCLOR 1260	11096-82-5	NULL	NULL	mg/kg	0.62	0.62	1.5	1.5	mg/kg	U	U	0	1
1497	SRC-CU002-FI000029-000006	NULL	Moisture Content	WC002	33	33	%	0.019	0.019	0.019	0.019	%	NULL	NULL	1	1
1498	SRC-CU002-FI000029-000006	NULL	Total PCBs	1336-36-3	50	50	mg/kg	0.62	0.62	1.5	1.5	mg/kg	NULL	NULL	1	1
1499	SRC-CU002-FI000029-000006	NULL	Tri+ PCBs	TRI_PLUS_PCB	16.5221	16.5221	mg/kg	0.62	0.62	0.62	0.62	mg/kg	NULL	NULL	1	1
1500	SRC-CU002-FI000029-006012	NULL	AROCLOR 1016	12674-11-2	NULL	NULL	mg/kg	0.25	0.25	0.6	0.6	mg/kg	U	U	0	1
1501	SRC-CU002-FI000029-006012	NULL	AROCLOR 1221	11104-28-2	14	14	mg/kg	0.25	0.25	0.6	0.6	mg/kg	NULL	NULL	1	1
1502	SRC-CU002-FI000029-006012	NULL	AROCLOR 1232	11141-16-5	NULL	NULL	mg/kg	0.25	0.25	0.6	0.6	mg/kg	U	U	0	1
1503	SRC-CU002-FI000029-006012	NULL	AROCLOR 1242	53469-21-9	4.2	4.2	mg/kg	0.25	0.25	0.6	0.6	mg/kg	NULL	NULL	1	1
1504	SRC-CU002-FI000029-006012	NULL	AROCLOR 1248	12672-29-6	NULL	NULL	mg/kg	0.25	0.25	0.6	0.6	mg/kg	U	U	0	1
1505	SRC-CU002-FI000029-006012	NULL	AROCLOR 1254	11097-69-1	NULL	NULL	mg/kg	0.25	0.25	0.6	0.6	mg/kg	U	U	0	1
1506	SRC-CU002-FI000029-006012	NULL	AROCLOR 1260	11096-82-5	NULL	NULL	mg/kg	0.25	0.25	0.6	0.6	mg/kg	U	U	0	1
1507	SRC-CU002-FI000029-006012	NULL	Moisture Content	WC002	23	23	%	0.019	0.019	0.019	0.019	%	NULL	NULL	1	1
1508	SRC-CU002-FI000029-006012	NULL	Total PCBs	1336-36-3	18.2	18.2	mg/kg	0.25	0.25	0.6	0.6	mg/kg	NULL	NULL	1	1
1509	SRC-CU002-FI000029-006012	NULL	Tri+ PCBs	TRI_PLUS_PCB	5.89575	5.89575	mg/kg	0.25	0.25	0.25	0.25	mg/kg	NULL	NULL	1	1
1510	SRC-CU002-FI000029-012014	NULL	AROCLOR 1016	12674-11-2	NULL	NULL	mg/kg	0.17	0.17	0.4	0.4	mg/kg	U	U	0	1
1511	SRC-CU002-FI000029-012014	NULL	AROCLOR 1221	11104-28-2	6.4	6.4	mg/kg	0.17	0.17	0.4	0.4	mg/kg	NULL	NULL	1	1
1512	SRC-CU002-FI000029-012014	NULL	AROCLOR 1232	11141-16-5	NULL	NULL	mg/kg	0.17	0.17	0.4	0.4	mg/kg	U	U	0	1
1513	SRC-CU002-FI000029-012014	NULL	AROCLOR 1242	53469-21-9	2.5	2.5	mg/kg	0.17	0.17	0.4	0.4	mg/kg	NULL	NULL	1	1
1514	SRC-CU002-FI000029-012014	NULL	AROCLOR 1248	12672-29-6	NULL	NULL	mg/kg	0.17	0.17	0.4	0.4	mg/kg	U	U	0	1
1515	SRC-CU002-FI000029-012014	NULL	AROCLOR 1254	11097-69-1	NULL	NULL	mg/kg	0.17	0.17	0.4	0.4	mg/kg	U	U	0	1
1516	SRC-CU002-FI000029-012014	NULL	AROCLOR 1260	11096-82-5	NULL	NULL	mg/kg	0.17	0.17	0.4	0.4	mg/kg	U	U	0	1
1517	SRC-CU002-FI000029-012014	NULL	Moisture Content	WC002	20	20	%	0.018	0.018	0.018	0.018	%	NULL	NULL	1	1
1518	SRC-CU002-FI000029-012014	NULL	Total PCBs	1336-36-3	8.9	8.9	mg/kg	0.17	0.17	0.4	0.4	mg/kg	NULL	NULL	1	1
1519	SRC-CU002-FI000029-012014	NULL	Tri+ PCBs	TRI_PLUS_PCB	3.24835	3.24835	mg/kg	0.17	0.17	0.17	0.17	mg/kg	NULL	NULL	1	1
1520	SRC-CU002-FI000029-BD0001	SRC-CU002-FI000029-000006	AROCLOR 1016	12674-11-2	NULL	NULL	mg/kg	0.6	0.6	1.5	1.5	mg/kg	U	U	0	1
1521	SRC-CU002-FI000029-BD0001	SRC-CU002-FI000029-000006	AROCLOR 1221	11104-28-2	39	39	mg/kg	0.6	0.6	1.5	1.5	mg/kg	NULL	NULL	1	1
1522	SRC-CU002-FI000029-BD0001	SRC-CU002-FI000029-000006	AROCLOR 1232	11141-16-5	NULL	NULL	mg/kg	0.6	0.6	1.5	1.5	mg/kg	U	U	0	1
1523	SRC-CU002-FI000029-BD0001	SRC-CU002-FI000029-000006	AROCLOR 1242	53469-21-9	14	14	mg/kg	0.6	0.6	1.5	1.5	mg/kg	NULL	NULL	1	1
1524	SRC-CU002-FI000029-BD0001	SRC-CU002-FI000029-000006	AROCLOR 1248	12672-29-6	NULL	NULL	mg/kg	0.6	0.6	1.5	1.5	mg/kg	U	U	0	1
1525	SRC-CU002-FI000029-BD0001	SRC-CU002-FI000029-000006	AROCLOR 1254	11097-69-1	NULL	NULL	mg/kg	0.6	0.6	1.5	1.5	mg/kg	U	U	0	1
1526	SRC-CU002-FI000029-BD0001	SRC-CU002-FI000029-000006	AROCLOR 1260	11096-82-5	NULL	NULL	mg/kg	0.6	0.6	1.5	1.5	mg/kg	U	U	0	1
1527	SRC-CU002-FI000029-BD0001	SRC-CU002-FI000029-000006	Moisture Content	WC002	32	32	%	0.018	0.018	0.018	0.018	%	NULL	NULL	1	1
1528	SRC-CU002-FI000029-BD0001	SRC-CU002-FI000029-000006	Total PCBs	1336-36-3	53	53	mg/kg	0.6	0.6	1.5	1.5	mg/kg	NULL	NULL	1	1
1529	SRC-CU002-FI000029-BD0001	SRC-CU002-FI000029-000006	Tri+ PCBs	TRI_PLUS_PCB	18.473	18.473	mg/kg	0.6	0.6	0.6	0.6	mg/kg	NULL	NULL	1	1
1530	SRC-CU002-SI000029-000006	NULL	AROCLOR 1016	12674-11-2	NULL	NULL	mg/kg	0.17	0.17	0.4	0.4	mg/kg	U	U	0	1
1531	SRC-CU002-SI000029-000006	NULL	AROCLOR 1221	11104-28-2	4.6	4.6	mg/kg	0.17	0.17	0.4	0.4	mg/kg	NULL	NULL	1	1
1532	SRC-CU002-SI000029-000006	NULL	AROCLOR 1232	11141-16-5	NULL	NULL	mg/kg	0.17	0.17	0.4	0.4	mg/kg	U	U	0	1
1533	SRC-CU002-SI000029-000006	NULL	AROCLOR 1242	53469-21-9	1.1	1.1	mg/kg	0.17	0.17	0.4	0.4	mg/kg	NULL	NULL	1	1
1534	SRC-CU002-SI000029-000006	NULL	AROCLOR 1248	12672-29-6	NULL	NULL	mg/kg	0.17	0.17	0.4	0.4	mg/kg	U	U	0	1
1535	SRC-CU002-SI000029-000006	NULL	AROCLOR 1254	11097-69-1	NULL	NULL	mg/kg	0.17	0.17	0.4	0.4	mg/kg	U	U	0	1
1536	SRC-CU002-SI000029-000006	NULL	AROCLOR 1260	11096-82-5	NULL	NULL	mg/kg	0.17	0.17	0.4	0.4	mg/kg	U	U	0	1
1537	SRC-CU002-SI000029-000006	NULL	Moisture Content	WC002	14	14	%	0.02	0.02	0.02	0.02	%	NULL	NULL	1	1
1538	SRC-CU002-SI000029-000006	NULL	Total PCBs	1336-36-3	5.7	5.7	mg/kg	0.17	0.17	0.4	0.4	mg/kg	NULL	NULL	1	1
1539	SRC-CU002-SI000029-000006	NULL	Tri+ PCBs	TRI_PLUS_PCB	1.72235	1.72235	mg/kg	0.17	0.17	0.17	0.17	mg/kg	NULL	NULL	1	1
1540	SRC-CU002-FR000030-000006	NULL	AROCLOR 1016	12674-11-2	NULL	NULL	mg/kg	0.56	0.56	1.4	1.4	mg/kg	U	U	0	1
1541	SRC-CU002-FR000030-000006	NULL	AROCLOR 1221	11104-28-2	45	45	mg/kg	0.56	0.56	1.4	1.4	mg/kg	NULL	NULL	1	1

Row ID	cu_id	node_id	dredge_pass	core_id	location_type	x_coord	y_coord	coord_system	sample_dt	collection_method	sample_name	sample_type	start_depth	end_depth	depth_unit
1542	RLC-CU002	SRN-CU002-030	First Residual	SRC-CU002-FR000030	Sediment Residual Core Location	736097.51	1614675.19	New York State Plane East (ft) NAD 83	9/25/09 9:18	Core	SRC-CU002-FR000030-000006	ENV	0	6	in
1543	RLC-CU002	SRN-CU002-030	First Residual	SRC-CU002-FR000030	Sediment Residual Core Location	736097.51	1614675.19	New York State Plane East (ft) NAD 83	9/25/09 9:18	Core	SRC-CU002-FR000030-000006	ENV	0	6	in
1544	RLC-CU002	SRN-CU002-030	First Residual	SRC-CU002-FR000030	Sediment Residual Core Location	736097.51	1614675.19	New York State Plane East (ft) NAD 83	9/25/09 9:18	Core	SRC-CU002-FR000030-000006	ENV	0	6	in
1545	RLC-CU002	SRN-CU002-030	First Residual	SRC-CU002-FR000030	Sediment Residual Core Location	736097.51	1614675.19	New York State Plane East (ft) NAD 83	9/25/09 9:18	Core	SRC-CU002-FR000030-000006	ENV	0	6	in
1546	RLC-CU002	SRN-CU002-030	First Residual	SRC-CU002-FR000030	Sediment Residual Core Location	736097.51	1614675.19	New York State Plane East (ft) NAD 83	9/25/09 9:18	Core	SRC-CU002-FR000030-000006	ENV	0	6	in
1547	RLC-CU002	SRN-CU002-030	First Residual	SRC-CU002-FR000030	Sediment Residual Core Location	736097.51	1614675.19	New York State Plane East (ft) NAD 83	9/25/09 9:18	Core	SRC-CU002-FR000030-000006	ENV	0	6	in
1548	RLC-CU002	SRN-CU002-030	First Residual	SRC-CU002-FR000030	Sediment Residual Core Location	736097.51	1614675.19	New York State Plane East (ft) NAD 83	9/25/09 9:18	Core	SRC-CU002-FR000030-000006	ENV	0	6	in
1549	RLC-CU002	SRN-CU002-030	First Residual	SRC-CU002-FR000030	Sediment Residual Core Location	736097.51	1614675.19	New York State Plane East (ft) NAD 83	9/25/09 9:18	Core	SRC-CU002-FR000030-000006	ENV	0	6	in
1550	RLC-CU002	SRN-CU002-030	First Residual	SRC-CU002-FR000030	Sediment Residual Core Location	736097.51	1614675.19	New York State Plane East (ft) NAD 83	9/25/09 9:18	Core	SRC-CU002-FR000030-006012	ENV	6	12	in
1551	RLC-CU002	SRN-CU002-030	First Residual	SRC-CU002-FR000030	Sediment Residual Core Location	736097.51	1614675.19	New York State Plane East (ft) NAD 83	9/25/09 9:18	Core	SRC-CU002-FR000030-006012	ENV	6	12	in
1552	RLC-CU002	SRN-CU002-030	First Residual	SRC-CU002-FR000030	Sediment Residual Core Location	736097.51	1614675.19	New York State Plane East (ft) NAD 83	9/25/09 9:18	Core	SRC-CU002-FR000030-006012	ENV	6	12	in
1553	RLC-CU002	SRN-CU002-030	First Residual	SRC-CU002-FR000030	Sediment Residual Core Location	736097.51	1614675.19	New York State Plane East (ft) NAD 83	9/25/09 9:18	Core	SRC-CU002-FR000030-006012	ENV	6	12	in
1554	RLC-CU002	SRN-CU002-030	First Residual	SRC-CU002-FR000030	Sediment Residual Core Location	736097.51	1614675.19	New York State Plane East (ft) NAD 83	9/25/09 9:18	Core	SRC-CU002-FR000030-006012	ENV	6	12	in
1555	RLC-CU002	SRN-CU002-030	First Residual	SRC-CU002-FR000030	Sediment Residual Core Location	736097.51	1614675.19	New York State Plane East (ft) NAD 83	9/25/09 9:18	Core	SRC-CU002-FR000030-006012	ENV	6	12	in
1556	RLC-CU002	SRN-CU002-030	First Residual	SRC-CU002-FR000030	Sediment Residual Core Location	736097.51	1614675.19	New York State Plane East (ft) NAD 83	9/25/09 9:18	Core	SRC-CU002-FR000030-006012	ENV	6	12	in
1557	RLC-CU002	SRN-CU002-030	First Residual	SRC-CU002-FR000030	Sediment Residual Core Location	736097.51	1614675.19	New York State Plane East (ft) NAD 83	9/25/09 9:18	Core	SRC-CU002-FR000030-006012	ENV	6	12	in
1558	RLC-CU002	SRN-CU002-030	First Residual	SRC-CU002-FR000030	Sediment Residual Core Location	736097.51	1614675.19	New York State Plane East (ft) NAD 83	9/25/09 9:18	Core	SRC-CU002-FR000030-006012	ENV	6	12	in
1559	RLC-CU002	SRN-CU002-030	First Residual	SRC-CU002-FR000030	Sediment Residual Core Location	736097.51	1614675.19	New York State Plane East (ft) NAD 83	9/25/09 9:18	Core	SRC-CU002-FR000030-006012	ENV	6	12	in
1560	RLC-CU002	SRN-CU002-030	First Residual	SRC-CU002-FR000030	Sediment Residual Core Location	736097.51	1614675.19	New York State Plane East (ft) NAD 83	9/25/09 9:18	Core	SRC-CU002-FR000030-012018	ENV	12	18	in
1561	RLC-CU002	SRN-CU002-030	First Residual	SRC-CU002-FR000030	Sediment Residual Core Location	736097.51	1614675.19	New York State Plane East (ft) NAD 83	9/25/09 9:18	Core	SRC-CU002-FR000030-012018	ENV	12	18	in
1562	RLC-CU002	SRN-CU002-030	First Residual	SRC-CU002-FR000030	Sediment Residual Core Location	736097.51	1614675.19	New York State Plane East (ft) NAD 83	9/25/09 9:18	Core	SRC-CU002-FR000030-012018	ENV	12	18	in
1563	RLC-CU002	SRN-CU002-030	First Residual	SRC-CU002-FR000030	Sediment Residual Core Location	736097.51	1614675.19	New York State Plane East (ft) NAD 83	9/25/09 9:18	Core	SRC-CU002-FR000030-012018	ENV	12	18	in
1564	RLC-CU002	SRN-CU002-030	First Residual	SRC-CU002-FR000030	Sediment Residual Core Location	736097.51	1614675.19	New York State Plane East (ft) NAD 83	9/25/09 9:18	Core	SRC-CU002-FR000030-012018	ENV	12	18	in
1565	RLC-CU002	SRN-CU002-030	First Residual	SRC-CU002-FR000030	Sediment Residual Core Location	736097.51	1614675.19	New York State Plane East (ft) NAD 83	9/25/09 9:18	Core	SRC-CU002-FR000030-012018	ENV	12	18	in
1566	RLC-CU002	SRN-CU002-030	First Residual	SRC-CU002-FR000030	Sediment Residual Core Location	736097.51	1614675.19	New York State Plane East (ft) NAD 83	9/25/09 9:18	Core	SRC-CU002-FR000030-012018	ENV	12	18	in
1567	RLC-CU002	SRN-CU002-030	First Residual	SRC-CU002-FR000030	Sediment Residual Core Location	736097.51	1614675.19	New York State Plane East (ft) NAD 83	9/25/09 9:18	Core	SRC-CU002-FR000030-012018	ENV	12	18	in
1568	RLC-CU002	SRN-CU002-030	First Residual	SRC-CU002-FR000030	Sediment Residual Core Location	736097.51	1614675.19	New York State Plane East (ft) NAD 83	9/25/09 9:18	Core	SRC-CU002-FR000030-012018	ENV	12	18	in
1569	RLC-CU002	SRN-CU002-030	First Residual	SRC-CU002-FR000030	Sediment Residual Core Location	736097.51	1614675.19	New York State Plane East (ft) NAD 83	9/25/09 9:18	Core	SRC-CU002-FR000030-012018	ENV	12	18	in
1570	RLC-CU002	SRN-CU002-030	First Residual	SRC-CU002-FR000030	Sediment Residual Core Location	736097.51	1614675.19	New York State Plane East (ft) NAD 83	9/25/09 9:18	Core	SRC-CU002-FR000030-018024	ENV	18	24	in
1571	RLC-CU002	SRN-CU002-030	First Residual	SRC-CU002-FR000030	Sediment Residual Core Location	736097.51	1614675.19	New York State Plane East (ft) NAD 83	9/25/09 9:18	Core	SRC-CU002-FR000030-018024	ENV	18	24	in
1572	RLC-CU002	SRN-CU002-030	First Residual	SRC-CU002-FR000030	Sediment Residual Core Location	736097.51	1614675.19	New York State Plane East (ft) NAD 83	9/25/09 9:18	Core	SRC-CU002-FR000030-018024	ENV	18	24	in
1573	RLC-CU002	SRN-CU002-030	First Residual	SRC-CU002-FR000030	Sediment Residual Core Location	736097.51	1614675.19	New York State Plane East (ft) NAD 83	9/25/09 9:18	Core	SRC-CU002-FR000030-018024	ENV	18	24	in
1574	RLC-CU002	SRN-CU002-030	First Residual	SRC-CU002-FR000030	Sediment Residual Core Location	736097.51	1614675.19	New York State Plane East (ft) NAD 83	9/25/09 9:18	Core	SRC-CU002-FR000030-018024	ENV	18	24	in
1575	RLC-CU002	SRN-CU002-030	First Residual	SRC-CU002-FR000030	Sediment Residual Core Location	736097.51	1614675.19	New York State Plane East (ft) NAD 83	9/25/09 9:18	Core	SRC-CU002-FR000030-018024	ENV	18	24	in
1576	RLC-CU002	SRN-CU002-030	First Residual	SRC-CU002-FR000030	Sediment Residual Core Location	736097.51	1614675.19	New York State Plane East (ft) NAD 83	9/25/09 9:18	Core	SRC-CU002-FR000030-018024	ENV	18	24	in
1577	RLC-CU002	SRN-CU002-030	First Residual	SRC-CU002-FR000030	Sediment Residual Core Location	736097.51	1614675.19	New York State Plane East (ft) NAD 83	9/25/09 9:18	Core	SRC-CU002-FR000030-018024	ENV	18	24	in
1578	RLC-CU002	SRN-CU002-030	First Residual	SRC-CU002-FR000030	Sediment Residual Core Location	736097.51	1614675.19	New York State Plane East (ft) NAD 83	9/25/09 9:18	Core	SRC-CU002-FR000030-018024	ENV	18	24	in
1579	RLC-CU002	SRN-CU002-030	First Residual	SRC-CU002-FR000030	Sediment Residual Core Location	736097.51	1614675.19	New York State Plane East (ft) NAD 83	9/25/09 9:18	Core	SRC-CU002-FR000030-018024	ENV	18	24	in
1580	RLC-CU002	SRN-CU002-030	Inventory	SRC-CU002-FI000030	Sediment Residual Core Location	736100.53	1614677.21	New York State Plane East (ft) NAD 83	7/27/09 11:29	Core	SRC-CU002-FI000030-000006	ENV	0	6	in
1581	RLC-CU002	SRN-CU002-030	Inventory	SRC-CU002-FI000030	Sediment Residual Core Location	736100.53	1614677.21	New York State Plane East (ft) NAD 83	7/27/09 11:29	Core	SRC-CU002-FI000030-000006	ENV	0	6	in
1582	RLC-CU002	SRN-CU002-030	Inventory	SRC-CU002-FI000030	Sediment Residual Core Location	736100.53	1614677.21	New York State Plane East (ft) NAD 83	7/27/09 11:29	Core	SRC-CU002-FI000030-000006	ENV	0	6	in
1583	RLC-CU002	SRN-CU002-030	Inventory	SRC-CU002-FI000030	Sediment Residual Core Location	736100.53	1614677.21	New York State Plane East (ft) NAD 83	7/27/09 11:29	Core	SRC-CU002-FI000030-000006	ENV	0	6	in
1584	RLC-CU002	SRN-CU002-030	Inventory	SRC-CU002-FI000030	Sediment Residual Core Location	736100.53	1614677.21	New York State Plane East (ft) NAD 83	7/27/09 11:29	Core	SRC-CU002-FI000030-000006	ENV	0	6	in
1585	RLC-CU002	SRN-CU002-030	Inventory	SRC-CU002-FI000030	Sediment Residual Core Location	736100.53	1614677.21	New York State Plane East (ft) NAD 83	7/27/09 11:29	Core	SRC-CU002-FI000030-000006	ENV	0	6	in
1586	RLC-CU002	SRN-CU002-030	Inventory	SRC-CU002-FI000030	Sediment Residual Core Location	736100.53	1614677.21	New York State Plane East (ft) NAD 83	7/27/09 11:29	Core	SRC-CU002-FI000030-000006	ENV	0	6	in
1587	RLC-CU002	SRN-CU002-030	Inventory	SRC-CU002-FI000030	Sediment Residual Core Location	736100.53	1614677.21	New York State Plane East (ft) NAD 83	7/27/09 11:29	Core	SRC-CU002-FI000030-000006	ENV	0	6	in
1588	RLC-CU002	SRN-CU002-030	Inventory	SRC-CU002-FI000030	Sediment Residual Core Location	736100.53	1614677.21	New York State Plane East (ft) NAD 83	7/27/09 11:29	Core	SRC-CU002-FI000030-000006	ENV	0	6	in
1589	RLC-CU002	SRN-CU002-030	Inventory	SRC-CU002-FI000030	Sediment Residual Core Location	736100.53	1614677.21	New York State Plane East (ft) NAD 83	7/27/09 11:29	Core	SRC-CU002-FI000030-000006	ENV	0	6	in
1590	RLC-CU002	SRN-CU002-030	Inventory	SRC-CU002-FI000030	Sediment Residual Core Location	736100.53	1614677.21	New York State Plane East (ft) NAD 83	7/27/09 11:29	Core	SRC-CU002-FI000030-006012	ENV	6	12	in
1591	RLC-CU002	SRN-CU002-030	Inventory	SRC-CU002-FI000030	Sediment Residual Core Location	736100.53	1614677.21	New York State Plane East (ft) NAD 83	7/27/09 11:29	Core	SRC-CU002-FI000030-006012	ENV	6	12	in
1592	RLC-CU002	SRN-CU002-030	Inventory	SRC-CU002-FI000030	Sediment Residual Core Location	736100.53	1614677.21	New York State Plane East (ft) NAD 83	7/27/09 11:29	Core	SRC-CU002-FI000030-006012	ENV	6	12	in
1593	RLC-CU002	SRN-CU002-030	Inventory	SRC-CU002-FI000030	Sediment Residual Core Location	736100.53	1614677.21	New York State Plane East (ft) NAD 83	7/27/09 11:29	Core	SRC-CU002-FI000030-006012	ENV	6	12	in
1594	RLC-CU002	SRN-CU002-030	Inventory	SRC-CU002-FI000030	Sediment Residual Core Location	736100.53	1614677.21	New York State Plane East (ft) NAD 83	7/27/09 11:29	Core	SRC-CU002-FI000030-006012	ENV	6	12	in
1595	RLC-CU002	SRN-CU002-030	Inventory	SRC-CU002-FI000030	Sediment Residual Core Location	736100.53	1614677.21	New York State Plane East (ft) NAD 83	7/27/09 11:29	Core	SRC-CU002-FI000030-006012	ENV	6	12	in
1596	RLC-CU002	SRN-CU002-030	Inventory	SRC-CU002-FI000030	Sediment Residual Core Location	736100.53	1614677.21	New York State Plane East (ft) NAD 83	7/27/09 11:29	Core	SRC-CU002-FI000030-006012	ENV	6	12	in
1597	RLC-CU002	SRN-CU002-030	Inventory	SRC-CU002-FI000030	Sediment Residual Core Location	736100.53	1614677.21	New York State Plane East (ft) NAD 83	7/27/09 11:29	Core	SRC-CU002-FI000030-006012	ENV	6	12	in
1598	RLC-CU002	SRN-CU002-030	Inventory	SRC-CU002-FI000030	Sediment Residual Core Location	736100.53	1614677.21	New York State Plane East (ft) NAD 83	7/27/09 11:29	Core	SRC-CU002-FI000030-006012	ENV	6	12	in
1599	RLC-CU002	SRN-CU002-030	Inventory	SRC-CU002-FI000030	Sediment Residual Core Location	736100.53	1614677.21	New York State Plane East (ft) NAD 83	7/27/09 11:29	Core	SRC-CU002-FI000030-006012	ENV	6	12	in
1600	RLC-CU002	SRN-CU002-030	Inventory	SRC-CU002-FI000030	Sediment Residual Core Location	736100.53	1614677.21	New York State Plane East (ft) NAD 83	7/27/09 11:29	Core	SRC-CU002-FI000030-012016	ENV	12	16	in
1601	RLC-CU002	SRN-CU002-030	Inventory	SRC-CU002-FI000030	Sediment Residual Core Location	736100.53	1614677.21	New York State Plane East (ft) NAD 83	7/27/09 11:29	Core	SRC-CU002-FI000030-012016	ENV	12	16	in
1602	RLC-CU002	SRN-CU002-030	Inventory	SRC-CU002-FI000030	Sediment Residual Core Location	736100.53	1614677.21	New York State Plane East (ft) NAD 83	7/27/09 11:29	Core	SRC-CU002-FI000030-012016	ENV	12	16	in
1603	RLC-CU002	SRN-CU002-030	Inventory	SRC-CU002-FI000030	Sediment Residual Core Location	736100.53	1614677.21	New York State Plane East (ft) NAD 83	7/27/09 11:29	Core	SRC-CU002-FI000030-012016	ENV	12	16	in
1604	RLC-CU002	SRN-CU002-030	Inventory	SRC-CU002-FI000030	Sediment Residual Core Location	736100.53	1614677.21	New York State Plane East (ft) NAD 83	7/27/09 11:29	Core	SRC-CU002-FI000030-012016	ENV	12	16	in
1605	RLC-CU002	SRN-CU002-030	Inventory	SRC-CU002-FI000030	Sediment Residual Core Location	736100.53	1614677.21	New York State Plane East (ft) NAD 83	7/27/09 11:29	Core	SRC-CU002-FI000030-012016	ENV	12	16	in
1606	RLC-CU002	SRN-CU002-030	Inventory	SRC-CU002-FI000030	Sediment Residual Core Location	736100.53	1614677.21	New York State Plane East (ft) NAD 83	7/27/09 11:29	Core	SRC-CU002-FI000030-012016	ENV	12	16	in
1607	RLC-CU002	SRN-CU002-030	Inventory	SRC-CU002-FI000030	Sediment Residual Core Location	736100.53	1614677.21	New York State Plane East (ft) NAD 83	7/27/09 11:29	Core	SRC-CU002-FI000030-012016	ENV	12	16	in
1608	RLC-CU002	SRN-CU002-030	Inventory	SRC-CU002-FI000030	Sediment Residual Core Location	736100.53	1614677.21	New York State Plane East (ft) NAD 83	7/27/09 11:29	Core	SRC-CU002-FI000030-012016	ENV	12	16	in

Row ID	sample_name	dup_parent_sample_name	analyte_name	cas_rn	Lab_Reported_Result	Verified_Result	result_unit	Lab_Reported_MDL	Verified_MDL	Lab_Reported_RL	Verified_RL	limit_unit	Lab_Reported_Qualifier	Verified_Qualifier	Detected	Reportable
1542	SRC-CU002-FR000030-000006	NULL	AROCLOR 1232	11141-16-5	NULL	NULL	mg/kg	0.56	0.56	1.4	1.4	mg/kg	U	U	0	1
1543	SRC-CU002-FR000030-000006	NULL	AROCLOR 1242	53469-21-9	25	25	mg/kg	0.56	0.56	1.4	1.4	mg/kg	NULL	NULL	1	1
1544	SRC-CU002-FR000030-000006	NULL	AROCLOR 1248	12672-29-6	NULL	NULL	mg/kg	0.56	0.56	1.4	1.4	mg/kg	U	U	0	1
1545	SRC-CU002-FR000030-000006	NULL	AROCLOR 1254	11097-69-1	NULL	NULL	mg/kg	0.56	0.56	1.4	1.4	mg/kg	U	U	0	1
1546	SRC-CU002-FR000030-000006	NULL	AROCLOR 1260	11096-82-5	NULL	NULL	mg/kg	0.56	0.56	1.4	1.4	mg/kg	U	U	0	1
1547	SRC-CU002-FR000030-000006	NULL	Moisture Content	WC002	27	27	%	0.019	0.019	0.019	0.019	%	NULL	NULL	1	1
1548	SRC-CU002-FR000030-000006	NULL	Total PCBs	1336-36-3	70	70	mg/kg	0.56	0.56	5.4	5.4	mg/kg	NULL	NULL	1	1
1549	SRC-CU002-FR000030-000006	NULL	Tri+ PCBs	TRI_PLUS_PCB	29.3048	29.3048	mg/kg	0.56	0.56	0.56	0.56	mg/kg	NULL	NULL	1	1
1550	SRC-CU002-FR000030-006012	NULL	AROCLOR 1016	12674-11-2	NULL	NULL	mg/kg	0.0038	0.0038	0.015	0.015	mg/kg	U	U	0	1
1551	SRC-CU002-FR000030-006012	NULL	AROCLOR 1221	11104-28-2	0.25	0.25	mg/kg	0.0038	0.0038	0.015	0.015	mg/kg	NULL	NULL	1	1
1552	SRC-CU002-FR000030-006012	NULL	AROCLOR 1232	11141-16-5	NULL	NULL	mg/kg	0.0038	0.0038	0.015	0.015	mg/kg	U	U	0	1
1553	SRC-CU002-FR000030-006012	NULL	AROCLOR 1242	53469-21-9	0.14	0.14	mg/kg	0.0038	0.0038	0.015	0.015	mg/kg	NULL	NULL	1	1
1554	SRC-CU002-FR000030-006012	NULL	AROCLOR 1248	12672-29-6	NULL	NULL	mg/kg	0.0038	0.0038	0.015	0.015	mg/kg	U	U	0	1
1555	SRC-CU002-FR000030-006012	NULL	AROCLOR 1254	11097-69-1	0.021	0.021	mg/kg	0.0038	0.0038	0.015	0.015	mg/kg	NULL	NULL	1	1
1556	SRC-CU002-FR000030-006012	NULL	AROCLOR 1260	11096-82-5	NULL	NULL	mg/kg	0.0038	0.0038	0.015	0.015	mg/kg	U	U	0	1
1557	SRC-CU002-FR000030-006012	NULL	Moisture Content	WC002	31.5	31.5	%	1	1	1	1	%	NULL	NULL	1	1
1558	SRC-CU002-FR000030-006012	NULL	Total PCBs	1336-36-3	0.41	0.41	mg/kg	0.0038	0.0038	0.058	0.058	mg/kg	NULL	NULL	1	1
1559	SRC-CU002-FR000030-006012	NULL	Tri+ PCBs	TRI_PLUS_PCB	0.18151	0.18151	mg/kg	0.0038	0.0038	0.0038	0.0038	mg/kg	NULL	NULL	1	1
1560	SRC-CU002-FR000030-012018	NULL	AROCLOR 1016	12674-11-2	NULL	NULL	mg/kg	0.37	0.37	1.4	1.4	mg/kg	U	U	0	1
1561	SRC-CU002-FR000030-012018	NULL	AROCLOR 1221	11104-28-2	14	14	mg/kg	0.37	0.37	1.4	1.4	mg/kg	NULL	NULL	1	1
1562	SRC-CU002-FR000030-012018	NULL	AROCLOR 1232	11141-16-5	NULL	NULL	mg/kg	0.37	0.37	1.4	1.4	mg/kg	U	U	0	1
1563	SRC-CU002-FR000030-012018	NULL	AROCLOR 1242	53469-21-9	NULL	NULL	mg/kg	0.37	0.37	1.4	1.4	mg/kg	U	U	0	1
1564	SRC-CU002-FR000030-012018	NULL	AROCLOR 1248	12672-29-6	NULL	NULL	mg/kg	0.37	0.37	1.4	1.4	mg/kg	U	U	0	1
1565	SRC-CU002-FR000030-012018	NULL	AROCLOR 1254	11097-69-1	NULL	NULL	mg/kg	0.37	0.37	1.4	1.4	mg/kg	U	U	0	1
1566	SRC-CU002-FR000030-012018	NULL	AROCLOR 1260	11096-82-5	NULL	NULL	mg/kg	0.37	0.37	1.4	1.4	mg/kg	U	U	0	1
1567	SRC-CU002-FR000030-012018	NULL	Moisture Content	WC002	29.7	29.7	%	1	1	1	1	%	NULL	NULL	1	1
1568	SRC-CU002-FR000030-012018	NULL	Total PCBs	1336-36-3	14	14	mg/kg	0.37	0.37	5.7	5.7	mg/kg	NULL	NULL	1	1
1569	SRC-CU002-FR000030-012018	NULL	Tri+ PCBs	TRI_PLUS_PCB	2.2967	2.2967	mg/kg	0.37	0.37	0.37	0.37	mg/kg	NULL	NULL	1	1
1570	SRC-CU002-FR000030-018024	NULL	AROCLOR 1016	12674-11-2	NULL	NULL	mg/kg	0.0037	0.0037	0.014	0.014	mg/kg	U	U	0	1
1571	SRC-CU002-FR000030-018024	NULL	AROCLOR 1221	11104-28-2	0.078	0.078	mg/kg	0.0037	0.0037	0.014	0.014	mg/kg	NULL	NULL	1	1
1572	SRC-CU002-FR000030-018024	NULL	AROCLOR 1232	11141-16-5	NULL	NULL	mg/kg	0.0037	0.0037	0.014	0.014	mg/kg	U	U	0	1
1573	SRC-CU002-FR000030-018024	NULL	AROCLOR 1242	53469-21-9	NULL	NULL	mg/kg	0.0037	0.0037	0.014	0.014	mg/kg	U	U	0	1
1574	SRC-CU002-FR000030-018024	NULL	AROCLOR 1248	12672-29-6	NULL	NULL	mg/kg	0.0037	0.0037	0.014	0.014	mg/kg	U	U	0	1
1575	SRC-CU002-FR000030-018024	NULL	AROCLOR 1254	11097-69-1	NULL	NULL	mg/kg	0.0037	0.0037	0.014	0.014	mg/kg	U	U	0	1
1576	SRC-CU002-FR000030-018024	NULL	AROCLOR 1260	11096-82-5	NULL	NULL	mg/kg	0.0037	0.0037	0.014	0.014	mg/kg	U	U	0	1
1577	SRC-CU002-FR000030-018024	NULL	Moisture Content	WC002	28.8	28.8	%	1	1	1	1	%	NULL	NULL	1	1
1578	SRC-CU002-FR000030-018024	NULL	Total PCBs	1336-36-3	0.078	0.078	mg/kg	0.0037	0.0037	0.056	0.056	mg/kg	NULL	NULL	1	1
1579	SRC-CU002-FR000030-018024	NULL	Tri+ PCBs	TRI_PLUS_PCB	0.014287	0.014287	mg/kg	0.0037	0.0037	0.0037	0.0037	mg/kg	NULL	NULL	1	1
1580	SRC-CU002-FI000030-000006	NULL	AROCLOR 1016	12674-11-2	NULL	NULL	mg/kg	0.32	0.32	0.78	0.78	mg/kg	U	U	0	1
1581	SRC-CU002-FI000030-000006	NULL	AROCLOR 1221	11104-28-2	15	15	mg/kg	0.32	0.32	0.78	0.78	mg/kg	NULL	NULL	1	1
1582	SRC-CU002-FI000030-000006	NULL	AROCLOR 1232	11141-16-5	NULL	NULL	mg/kg	0.32	0.32	0.78	0.78	mg/kg	U	U	0	1
1583	SRC-CU002-FI000030-000006	NULL	AROCLOR 1242	53469-21-9	13	13	mg/kg	0.32	0.32	0.78	0.78	mg/kg	NULL	NULL	1	1
1584	SRC-CU002-FI000030-000006	NULL	AROCLOR 1248	12672-29-6	NULL	NULL	mg/kg	0.32	0.32	0.78	0.78	mg/kg	U	U	0	1
1585	SRC-CU002-FI000030-000006	NULL	AROCLOR 1254	11097-69-1	NULL	NULL	mg/kg	0.32	0.32	0.78	0.78	mg/kg	U	U	0	1
1586	SRC-CU002-FI000030-000006	NULL	AROCLOR 1260	11096-82-5	NULL	NULL	mg/kg	0.32	0.32	0.78	0.78	mg/kg	U	U	0	1
1587	SRC-CU002-FI000030-000006	NULL	Moisture Content	WC002	25	25	%	0.019	0.019	0.019	0.019	%	NULL	NULL	1	1
1588	SRC-CU002-FI000030-000006	NULL	Total PCBs	1336-36-3	28	28	mg/kg	0.32	0.32	0.78	0.78	mg/kg	NULL	NULL	1	1
1589	SRC-CU002-FI000030-000006	NULL	Tri+ PCBs	TRI_PLUS_PCB	14.0756	14.0756	mg/kg	0.32	0.32	0.32	0.32	mg/kg	NULL	NULL	1	1
1590	SRC-CU002-FI000030-006012	NULL	AROCLOR 1016	12674-11-2	NULL	NULL	mg/kg	1.7	1.7	4	4	mg/kg	U	U	0	1
1591	SRC-CU002-FI000030-006012	NULL	AROCLOR 1221	11104-28-2	38	38	mg/kg	1.7	1.7	4	4	mg/kg	NULL	NULL	1	1
1592	SRC-CU002-FI000030-006012	NULL	AROCLOR 1232	11141-16-5	NULL	NULL	mg/kg	1.7	1.7	4	4	mg/kg	U	U	0	1
1593	SRC-CU002-FI000030-006012	NULL	AROCLOR 1242	53469-21-9	44	44	mg/kg	1.7	1.7	4	4	mg/kg	NULL	NULL	1	1
1594	SRC-CU002-FI000030-006012	NULL	AROCLOR 1248	12672-29-6	NULL	NULL	mg/kg	1.7	1.7	4	4	mg/kg	U	U	0	1
1595	SRC-CU002-FI000030-006012	NULL	AROCLOR 1254	11097-69-1	NULL	NULL	mg/kg	1.7	1.7	4	4	mg/kg	U	U	0	1
1596	SRC-CU002-FI000030-006012	NULL	AROCLOR 1260	11096-82-5	NULL	NULL	mg/kg	1.7	1.7	4	4	mg/kg	U	U	0	1
1597	SRC-CU002-FI000030-006012	NULL	Moisture Content	WC002	19	19	%	0.02	0.02	0.02	0.02	%	NULL	NULL	1	1
1598	SRC-CU002-FI000030-006012	NULL	Total PCBs	1336-36-3	82	82	mg/kg	1.7	1.7	4	4	mg/kg	NULL	NULL	1	1
1599	SRC-CU002-FI000030-006012	NULL	Tri+ PCBs	TRI_PLUS_PCB	46.1335	46.1335	mg/kg	1.7	1.7	1.7	1.7	mg/kg	NULL	NULL	1	1
1600	SRC-CU002-FI000030-012016	NULL	AROCLOR 1016	12674-11-2	NULL	NULL	mg/kg	1.7	1.7	4	4	mg/kg	U	U	0	1
1601	SRC-CU002-FI000030-012016	NULL	AROCLOR 1221	11104-28-2	56	56	mg/kg	1.7	1.7	4	4	mg/kg	NULL	NULL	1	1
1602	SRC-CU002-FI000030-012016	NULL	AROCLOR 1232	11141-16-5	NULL	NULL	mg/kg	1.7	1.7	4	4	mg/kg	U	U	0	1
1603	SRC-CU002-FI000030-012016	NULL	AROCLOR 1242	53469-21-9	60	60	mg/kg	1.7	1.7	4	4	mg/kg	NULL	NULL	1	1
1604	SRC-CU002-FI000030-012016	NULL	AROCLOR 1248	12672-29-6	NULL	NULL	mg/kg	1.7	1.7	4	4	mg/kg	U	U	0	1
1605	SRC-CU002-FI000030-012016	NULL	AROCLOR 1254	11097-69-1	NULL	NULL	mg/kg	1.7	1.7	4	4	mg/kg	U	U	0	1
1606	SRC-CU002-FI000030-012016	NULL	AROCLOR 1260	11096-82-5	NULL	NULL	mg/kg	1.7	1.7	4	4	mg/kg	U	U	0	1
1607	SRC-CU002-FI000030-012016	NULL	Moisture Content	WC002	24	24	%	0.02	0.02	0.02	0.02	%	NULL	NULL	1	1
1608	SRC-CU002-FI000030-012016	NULL	Total PCBs	1336-36-3	116	116	mg/kg	1.7	1.7	4	4	mg/kg	NULL	NULL	1	1

Row ID	cu_id	node_id	dredge_pass	core_id	location_type	x_coord	y_coord	coord_system	sample_dt	collection_method	sample_name	sample_type	start_depth	end_depth	depth_unit
1609	RLC-CU002	SRN-CU002-030	Inventory	SRC-CU002-FI000030	Sediment Residual Core Location	736100.53	1614677.21	New York State Plane East (ft) NAD 83	7/27/09 11:29	Core	SRC-CU002-FI000030-012016	ENV	12	16	in
1610	RLC-CU002	SRN-CU002-030	Second Inventory	SRC-CU002-SI000030	Sediment Residual Core Location	736099.33	1614673.74	New York State Plane East (ft) NAD 83	9/3/09 13:59	Core	SRC-CU002-SI000030-000006	ENV	0	6	in
1611	RLC-CU002	SRN-CU002-030	Second Inventory	SRC-CU002-SI000030	Sediment Residual Core Location	736099.33	1614673.74	New York State Plane East (ft) NAD 83	9/3/09 13:59	Core	SRC-CU002-SI000030-000006	ENV	0	6	in
1612	RLC-CU002	SRN-CU002-030	Second Inventory	SRC-CU002-SI000030	Sediment Residual Core Location	736099.33	1614673.74	New York State Plane East (ft) NAD 83	9/3/09 13:59	Core	SRC-CU002-SI000030-000006	ENV	0	6	in
1613	RLC-CU002	SRN-CU002-030	Second Inventory	SRC-CU002-SI000030	Sediment Residual Core Location	736099.33	1614673.74	New York State Plane East (ft) NAD 83	9/3/09 13:59	Core	SRC-CU002-SI000030-000006	ENV	0	6	in
1614	RLC-CU002	SRN-CU002-030	Second Inventory	SRC-CU002-SI000030	Sediment Residual Core Location	736099.33	1614673.74	New York State Plane East (ft) NAD 83	9/3/09 13:59	Core	SRC-CU002-SI000030-000006	ENV	0	6	in
1615	RLC-CU002	SRN-CU002-030	Second Inventory	SRC-CU002-SI000030	Sediment Residual Core Location	736099.33	1614673.74	New York State Plane East (ft) NAD 83	9/3/09 13:59	Core	SRC-CU002-SI000030-000006	ENV	0	6	in
1616	RLC-CU002	SRN-CU002-030	Second Inventory	SRC-CU002-SI000030	Sediment Residual Core Location	736099.33	1614673.74	New York State Plane East (ft) NAD 83	9/3/09 13:59	Core	SRC-CU002-SI000030-000006	ENV	0	6	in
1617	RLC-CU002	SRN-CU002-030	Second Inventory	SRC-CU002-SI000030	Sediment Residual Core Location	736099.33	1614673.74	New York State Plane East (ft) NAD 83	9/3/09 13:59	Core	SRC-CU002-SI000030-000006	ENV	0	6	in
1618	RLC-CU002	SRN-CU002-030	Second Inventory	SRC-CU002-SI000030	Sediment Residual Core Location	736099.33	1614673.74	New York State Plane East (ft) NAD 83	9/3/09 13:59	Core	SRC-CU002-SI000030-000006	ENV	0	6	in
1619	RLC-CU002	SRN-CU002-030	Second Inventory	SRC-CU002-SI000030	Sediment Residual Core Location	736099.33	1614673.74	New York State Plane East (ft) NAD 83	9/3/09 13:59	Core	SRC-CU002-SI000030-000006	ENV	0	6	in
1620	RLC-CU002	SRN-CU002-030	Second Inventory	SRC-CU002-SI000030	Sediment Residual Core Location	736099.33	1614673.74	New York State Plane East (ft) NAD 83	9/3/09 13:59	Core	SRC-CU002-SI000030-006012	ENV	6	12	in
1621	RLC-CU002	SRN-CU002-030	Second Inventory	SRC-CU002-SI000030	Sediment Residual Core Location	736099.33	1614673.74	New York State Plane East (ft) NAD 83	9/3/09 13:59	Core	SRC-CU002-SI000030-006012	ENV	6	12	in
1622	RLC-CU002	SRN-CU002-030	Second Inventory	SRC-CU002-SI000030	Sediment Residual Core Location	736099.33	1614673.74	New York State Plane East (ft) NAD 83	9/3/09 13:59	Core	SRC-CU002-SI000030-006012	ENV	6	12	in
1623	RLC-CU002	SRN-CU002-030	Second Inventory	SRC-CU002-SI000030	Sediment Residual Core Location	736099.33	1614673.74	New York State Plane East (ft) NAD 83	9/3/09 13:59	Core	SRC-CU002-SI000030-006012	ENV	6	12	in
1624	RLC-CU002	SRN-CU002-030	Second Inventory	SRC-CU002-SI000030	Sediment Residual Core Location	736099.33	1614673.74	New York State Plane East (ft) NAD 83	9/3/09 13:59	Core	SRC-CU002-SI000030-006012	ENV	6	12	in
1625	RLC-CU002	SRN-CU002-030	Second Inventory	SRC-CU002-SI000030	Sediment Residual Core Location	736099.33	1614673.74	New York State Plane East (ft) NAD 83	9/3/09 13:59	Core	SRC-CU002-SI000030-006012	ENV	6	12	in
1626	RLC-CU002	SRN-CU002-030	Second Inventory	SRC-CU002-SI000030	Sediment Residual Core Location	736099.33	1614673.74	New York State Plane East (ft) NAD 83	9/3/09 13:59	Core	SRC-CU002-SI000030-006012	ENV	6	12	in
1627	RLC-CU002	SRN-CU002-030	Second Inventory	SRC-CU002-SI000030	Sediment Residual Core Location	736099.33	1614673.74	New York State Plane East (ft) NAD 83	9/3/09 13:59	Core	SRC-CU002-SI000030-006012	ENV	6	12	in
1628	RLC-CU002	SRN-CU002-030	Second Inventory	SRC-CU002-SI000030	Sediment Residual Core Location	736099.33	1614673.74	New York State Plane East (ft) NAD 83	9/3/09 13:59	Core	SRC-CU002-SI000030-006012	ENV	6	12	in
1629	RLC-CU002	SRN-CU002-030	Second Inventory	SRC-CU002-SI000030	Sediment Residual Core Location	736099.33	1614673.74	New York State Plane East (ft) NAD 83	9/3/09 13:59	Core	SRC-CU002-SI000030-006012	ENV	6	12	in
1630	RLC-CU002	SRN-CU002-030	Second Inventory	SRC-CU002-SI000030	Sediment Residual Core Location	736099.33	1614673.74	New York State Plane East (ft) NAD 83	9/3/09 13:59	Core	SRC-CU002-SI000030-012018	ENV	12	18	in
1631	RLC-CU002	SRN-CU002-030	Second Inventory	SRC-CU002-SI000030	Sediment Residual Core Location	736099.33	1614673.74	New York State Plane East (ft) NAD 83	9/3/09 13:59	Core	SRC-CU002-SI000030-012018	ENV	12	18	in
1632	RLC-CU002	SRN-CU002-030	Second Inventory	SRC-CU002-SI000030	Sediment Residual Core Location	736099.33	1614673.74	New York State Plane East (ft) NAD 83	9/3/09 13:59	Core	SRC-CU002-SI000030-012018	ENV	12	18	in
1633	RLC-CU002	SRN-CU002-030	Second Inventory	SRC-CU002-SI000030	Sediment Residual Core Location	736099.33	1614673.74	New York State Plane East (ft) NAD 83	9/3/09 13:59	Core	SRC-CU002-SI000030-012018	ENV	12	18	in
1634	RLC-CU002	SRN-CU002-030	Second Inventory	SRC-CU002-SI000030	Sediment Residual Core Location	736099.33	1614673.74	New York State Plane East (ft) NAD 83	9/3/09 13:59	Core	SRC-CU002-SI000030-012018	ENV	12	18	in
1635	RLC-CU002	SRN-CU002-030	Second Inventory	SRC-CU002-SI000030	Sediment Residual Core Location	736099.33	1614673.74	New York State Plane East (ft) NAD 83	9/3/09 13:59	Core	SRC-CU002-SI000030-012018	ENV	12	18	in
1636	RLC-CU002	SRN-CU002-030	Second Inventory	SRC-CU002-SI000030	Sediment Residual Core Location	736099.33	1614673.74	New York State Plane East (ft) NAD 83	9/3/09 13:59	Core	SRC-CU002-SI000030-012018	ENV	12	18	in
1637	RLC-CU002	SRN-CU002-030	Second Inventory	SRC-CU002-SI000030	Sediment Residual Core Location	736099.33	1614673.74	New York State Plane East (ft) NAD 83	9/3/09 13:59	Core	SRC-CU002-SI000030-012018	ENV	12	18	in
1638	RLC-CU002	SRN-CU002-030	Second Inventory	SRC-CU002-SI000030	Sediment Residual Core Location	736099.33	1614673.74	New York State Plane East (ft) NAD 83	9/3/09 13:59	Core	SRC-CU002-SI000030-012018	ENV	12	18	in
1639	RLC-CU002	SRN-CU002-030	Second Inventory	SRC-CU002-SI000030	Sediment Residual Core Location	736099.33	1614673.74	New York State Plane East (ft) NAD 83	9/3/09 13:59	Core	SRC-CU002-SI000030-012018	ENV	12	18	in
1640	RLC-CU002	SRN-CU002-030	Second Inventory	SRC-CU002-SI000030	Sediment Residual Core Location	736099.33	1614673.74	New York State Plane East (ft) NAD 83	9/3/09 13:59	Core	SRC-CU002-SI000030-018024	ENV	18	24	in
1641	RLC-CU002	SRN-CU002-030	Second Inventory	SRC-CU002-SI000030	Sediment Residual Core Location	736099.33	1614673.74	New York State Plane East (ft) NAD 83	9/3/09 13:59	Core	SRC-CU002-SI000030-018024	ENV	18	24	in
1642	RLC-CU002	SRN-CU002-030	Second Inventory	SRC-CU002-SI000030	Sediment Residual Core Location	736099.33	1614673.74	New York State Plane East (ft) NAD 83	9/3/09 13:59	Core	SRC-CU002-SI000030-018024	ENV	18	24	in
1643	RLC-CU002	SRN-CU002-030	Second Inventory	SRC-CU002-SI000030	Sediment Residual Core Location	736099.33	1614673.74	New York State Plane East (ft) NAD 83	9/3/09 13:59	Core	SRC-CU002-SI000030-018024	ENV	18	24	in
1644	RLC-CU002	SRN-CU002-030	Second Inventory	SRC-CU002-SI000030	Sediment Residual Core Location	736099.33	1614673.74	New York State Plane East (ft) NAD 83	9/3/09 13:59	Core	SRC-CU002-SI000030-018024	ENV	18	24	in
1645	RLC-CU002	SRN-CU002-030	Second Inventory	SRC-CU002-SI000030	Sediment Residual Core Location	736099.33	1614673.74	New York State Plane East (ft) NAD 83	9/3/09 13:59	Core	SRC-CU002-SI000030-018024	ENV	18	24	in
1646	RLC-CU002	SRN-CU002-030	Second Inventory	SRC-CU002-SI000030	Sediment Residual Core Location	736099.33	1614673.74	New York State Plane East (ft) NAD 83	9/3/09 13:59	Core	SRC-CU002-SI000030-018024	ENV	18	24	in
1647	RLC-CU002	SRN-CU002-030	Second Inventory	SRC-CU002-SI000030	Sediment Residual Core Location	736099.33	1614673.74	New York State Plane East (ft) NAD 83	9/3/09 13:59	Core	SRC-CU002-SI000030-018024	ENV	18	24	in
1648	RLC-CU002	SRN-CU002-030	Second Inventory	SRC-CU002-SI000030	Sediment Residual Core Location	736099.33	1614673.74	New York State Plane East (ft) NAD 83	9/3/09 13:59	Core	SRC-CU002-SI000030-018024	ENV	18	24	in
1649	RLC-CU002	SRN-CU002-030	Second Inventory	SRC-CU002-SI000030	Sediment Residual Core Location	736099.33	1614673.74	New York State Plane East (ft) NAD 83	9/3/09 13:59	Core	SRC-CU002-SI000030-018024	ENV	18	24	in
1650	RLC-CU002	SRN-CU002-030	Second Residual	SRC-CU002-SR000030	Sediment Residual Core Location	736098.92	1614682.36	New York State Plane East (ft) NAD 83	10/8/09 8:24	Core	SRC-CU002-SR000030-000006	ENV	0	6	in
1651	RLC-CU002	SRN-CU002-030	Second Residual	SRC-CU002-SR000030	Sediment Residual Core Location	736098.92	1614682.36	New York State Plane East (ft) NAD 83	10/8/09 8:24	Core	SRC-CU002-SR000030-000006	ENV	0	6	in
1652	RLC-CU002	SRN-CU002-030	Second Residual	SRC-CU002-SR000030	Sediment Residual Core Location	736098.92	1614682.36	New York State Plane East (ft) NAD 83	10/8/09 8:24	Core	SRC-CU002-SR000030-000006	ENV	0	6	in
1653	RLC-CU002	SRN-CU002-030	Second Residual	SRC-CU002-SR000030	Sediment Residual Core Location	736098.92	1614682.36	New York State Plane East (ft) NAD 83	10/8/09 8:24	Core	SRC-CU002-SR000030-000006	ENV	0	6	in
1654	RLC-CU002	SRN-CU002-030	Second Residual	SRC-CU002-SR000030	Sediment Residual Core Location	736098.92	1614682.36	New York State Plane East (ft) NAD 83	10/8/09 8:24	Core	SRC-CU002-SR000030-000006	ENV	0	6	in
1655	RLC-CU002	SRN-CU002-030	Second Residual	SRC-CU002-SR000030	Sediment Residual Core Location	736098.92	1614682.36	New York State Plane East (ft) NAD 83	10/8/09 8:24	Core	SRC-CU002-SR000030-000006	ENV	0	6	in
1656	RLC-CU002	SRN-CU002-030	Second Residual	SRC-CU002-SR000030	Sediment Residual Core Location	736098.92	1614682.36	New York State Plane East (ft) NAD 83	10/8/09 8:24	Core	SRC-CU002-SR000030-000006	ENV	0	6	in
1657	RLC-CU002	SRN-CU002-030	Second Residual	SRC-CU002-SR000030	Sediment Residual Core Location	736098.92	1614682.36	New York State Plane East (ft) NAD 83	10/8/09 8:24	Core	SRC-CU002-SR000030-000006	ENV	0	6	in
1658	RLC-CU002	SRN-CU002-030	Second Residual	SRC-CU002-SR000030	Sediment Residual Core Location	736098.92	1614682.36	New York State Plane East (ft) NAD 83	10/8/09 8:24	Core	SRC-CU002-SR000030-000006	ENV	0	6	in
1659	RLC-CU002	SRN-CU002-030	Second Residual	SRC-CU002-SR000030	Sediment Residual Core Location	736098.92	1614682.36	New York State Plane East (ft) NAD 83	10/8/09 8:24	Core	SRC-CU002-SR000030-000006	ENV	0	6	in
1660	RLC-CU002	SRN-CU002-031	First Residual	SRC-CU002-FR000031	Sediment Residual Core Location	736177.06	1614678.83	New York State Plane East (ft) NAD 83	9/25/09 9:09	Core	SRC-CU002-FR000031-000006	ENV	0	6	in
1661	RLC-CU002	SRN-CU002-031	First Residual	SRC-CU002-FR000031	Sediment Residual Core Location	736177.06	1614678.83	New York State Plane East (ft) NAD 83	9/25/09 9:09	Core	SRC-CU002-FR000031-000006	ENV	0	6	in
1662	RLC-CU002	SRN-CU002-031	First Residual	SRC-CU002-FR000031	Sediment Residual Core Location	736177.06	1614678.83	New York State Plane East (ft) NAD 83	9/25/09 9:09	Core	SRC-CU002-FR000031-000006	ENV	0	6	in
1663	RLC-CU002	SRN-CU002-031	First Residual	SRC-CU002-FR000031	Sediment Residual Core Location	736177.06	1614678.83	New York State Plane East (ft) NAD 83	9/25/09 9:09	Core	SRC-CU002-FR000031-000006	ENV	0	6	in
1664	RLC-CU002	SRN-CU002-031	First Residual	SRC-CU002-FR000031	Sediment Residual Core Location	736177.06	1614678.83	New York State Plane East (ft) NAD 83	9/25/09 9:09	Core	SRC-CU002-FR000031-000006	ENV	0	6	in
1665	RLC-CU002	SRN-CU002-031	First Residual	SRC-CU002-FR000031	Sediment Residual Core Location	736177.06	1614678.83	New York State Plane East (ft) NAD 83	9/25/09 9:09	Core	SRC-CU002-FR000031-000006	ENV	0	6	in
1666	RLC-CU002	SRN-CU002-031	First Residual	SRC-CU002-FR000031	Sediment Residual Core Location	736177.06	1614678.83	New York State Plane East (ft) NAD 83	9/25/09 9:09	Core	SRC-CU002-FR000031-000006	ENV	0	6	in
1667	RLC-CU002	SRN-CU002-031	First Residual	SRC-CU002-FR000031	Sediment Residual Core Location	736177.06	1614678.83	New York State Plane East (ft) NAD 83	9/25/09 9:09	Core	SRC-CU002-FR000031-000006	ENV	0	6	in
1668	RLC-CU002	SRN-CU002-031	First Residual	SRC-CU002-FR000031	Sediment Residual Core Location	736177.06	1614678.83	New York State Plane East (ft) NAD 83	9/25/09 9:09	Core	SRC-CU002-FR000031-000006	ENV	0	6	in
1669	RLC-CU002	SRN-CU002-031	First Residual	SRC-CU002-FR000031	Sediment Residual Core Location	736177.06	1614678.83	New York State Plane East (ft) NAD 83	9/25/09 9:09	Core	SRC-CU002-FR000031-000006	ENV	0	6	in
1670	RLC-CU002	SRN-CU002-031	First Residual	SRC-CU002-FR000031	Sediment Residual Core Location	736177.06	1614678.83	New York State Plane East (ft) NAD 83	9/25/09 9:09	Core	SRC-CU002-FR000031-006012	ENV	6	12	in
1671	RLC-CU002	SRN-CU002-031	First Residual	SRC-CU002-FR000031	Sediment Residual Core Location	736177.06	1614678.83	New York State Plane East (ft) NAD 83	9/25/09 9:09	Core	SRC-CU002-FR000031-006012	ENV	6	12	in
1672	RLC-CU002	SRN-CU002-031	First Residual	SRC-CU002-FR000031	Sediment Residual Core Location	736177.06	1614678.83	New York State Plane East (ft) NAD 83	9/25/09 9:09	Core	SRC-CU002-FR000031-006012	ENV	6	12	in
1673	RLC-CU002	SRN-CU002-031	First Residual	SRC-CU002-FR000031	Sediment Residual Core Location	736177.06	1614678.83	New York State Plane East (ft) NAD 83	9/25/09 9:09	Core	SRC-CU002-FR000031-006012	ENV	6	12	in
1674	RLC-CU002	SRN-CU002-031	First Residual	SRC-CU002-FR000031	Sediment Residual Core Location	736177.06	1614678.83	New York State Plane East (ft) NAD 83	9/25/09 9:09	Core	SRC-CU002-FR000031-006012	ENV	6	12	in
1675	RLC-CU002	SRN-CU002-031	First Residual	SRC-CU002-FR000031	Sediment Residual Core Location	736177.06	1614678.83	New York State Plane East (ft) NAD 83	9/25/09 9:09	Core	SRC-CU002-FR000031-006012	ENV	6	12	in

Row ID	sample_name	dup_parent_sample_name	analyte_name	cas_rn	Lab_Reported_Result	Verified_Result	result_unit	Lab_Reported_MDL	Verified_MDL	Lab_Reported_RL	Verified_RL	limit_unit	Lab_Reported_Qualifier	Verified_Qualifier	Detected	Reportable
1609	SRC-CU002-FI000030-012016	NULL	Tri+ PCBs	TRI_PLUS_PCB	63.2135	63.2135	mg/kg	1.7	1.7	1.7	1.7	mg/kg	NULL	NULL	1	1
1610	SRC-CU002-SI000030-000006	NULL	AROCLOR 1016	12674-11-2	NULL	NULL	mg/kg	0.75	0.75	1.8	1.8	mg/kg	U	U	0	1
1611	SRC-CU002-SI000030-000006	NULL	AROCLOR 1221	11104-28-2	44	44	mg/kg	0.75	0.75	1.8	1.8	mg/kg	NULL	NULL	1	1
1612	SRC-CU002-SI000030-000006	NULL	AROCLOR 1232	11141-16-5	NULL	NULL	mg/kg	0.75	0.75	1.8	1.8	mg/kg	U	U	0	1
1613	SRC-CU002-SI000030-000006	NULL	AROCLOR 1242	53469-21-9	31	31	mg/kg	0.75	0.75	1.8	1.8	mg/kg	NULL	NULL	1	1
1614	SRC-CU002-SI000030-000006	NULL	AROCLOR 1248	12672-29-6	NULL	NULL	mg/kg	0.75	0.75	1.8	1.8	mg/kg	U	U	0	1
1615	SRC-CU002-SI000030-000006	NULL	AROCLOR 1254	11097-69-1	NULL	NULL	mg/kg	0.75	0.75	1.8	1.8	mg/kg	U	U	0	1
1616	SRC-CU002-SI000030-000006	NULL	AROCLOR 1260	11096-82-5	NULL	NULL	mg/kg	0.75	0.75	1.8	1.8	mg/kg	U	U	0	1
1617	SRC-CU002-SI000030-000006	NULL	Moisture Content	WC002	43	43	%	0.019	0.019	0.019	0.019	%	NULL	NULL	1	1
1618	SRC-CU002-SI000030-000006	NULL	Total PCBs	1336-36-3	75	75	mg/kg	0.75	0.75	1.8	1.8	mg/kg	NULL	NULL	1	1
1619	SRC-CU002-SI000030-000006	NULL	Tri+ PCBs	TRI_PLUS_PCB	34.71125	34.71125	mg/kg	0.75	0.75	0.75	0.75	mg/kg	NULL	NULL	1	1
1620	SRC-CU002-SI000030-006012	NULL	AROCLOR 1016	12674-11-2	NULL	NULL	mg/kg	0.7	0.7	2.7	2.7	mg/kg	U	U	0	1
1621	SRC-CU002-SI000030-006012	NULL	AROCLOR 1221	11104-28-2	51	51	mg/kg	0.7	0.7	2.7	2.7	mg/kg	NULL	NULL	1	1
1622	SRC-CU002-SI000030-006012	NULL	AROCLOR 1232	11141-16-5	NULL	NULL	mg/kg	0.7	0.7	2.7	2.7	mg/kg	U	U	0	1
1623	SRC-CU002-SI000030-006012	NULL	AROCLOR 1242	53469-21-9	NULL	NULL	mg/kg	0.7	0.7	2.7	2.7	mg/kg	U	U	0	1
1624	SRC-CU002-SI000030-006012	NULL	AROCLOR 1248	12672-29-6	NULL	NULL	mg/kg	0.7	0.7	2.7	2.7	mg/kg	U	U	0	1
1625	SRC-CU002-SI000030-006012	NULL	AROCLOR 1254	11097-69-1	5.9	5.9	mg/kg	0.7	0.7	2.7	2.7	mg/kg	NULL	NULL	1	1
1626	SRC-CU002-SI000030-006012	NULL	AROCLOR 1260	11096-82-5	NULL	NULL	mg/kg	0.7	0.7	2.7	2.7	mg/kg	U	U	0	1
1627	SRC-CU002-SI000030-006012	NULL	Moisture Content	WC002	25.4	25.4	%	1	1	1	1	%	NULL	NULL	1	1
1628	SRC-CU002-SI000030-006012	NULL	Total PCBs	1336-36-3	57	57	mg/kg	0.7	0.7	11	11	mg/kg	NULL	NULL	1	1
1629	SRC-CU002-SI000030-006012	NULL	Tri+ PCBs	TRI_PLUS_PCB	12.8275	12.8275	mg/kg	0.7	0.7	0.7	0.7	mg/kg	NULL	NULL	1	1
1630	SRC-CU002-SI000030-012018	NULL	AROCLOR 1016	12674-11-2	NULL	NULL	mg/kg	0.68	0.68	2.6	2.6	mg/kg	U	U	0	1
1631	SRC-CU002-SI000030-012018	NULL	AROCLOR 1221	11104-28-2	57	57	mg/kg	0.68	0.68	2.6	2.6	mg/kg	NULL	NULL	1	1
1632	SRC-CU002-SI000030-012018	NULL	AROCLOR 1232	11141-16-5	NULL	NULL	mg/kg	0.68	0.68	2.6	2.6	mg/kg	U	U	0	1
1633	SRC-CU002-SI000030-012018	NULL	AROCLOR 1242	53469-21-9	NULL	NULL	mg/kg	0.68	0.68	2.6	2.6	mg/kg	U	U	0	1
1634	SRC-CU002-SI000030-012018	NULL	AROCLOR 1248	12672-29-6	NULL	NULL	mg/kg	0.68	0.68	2.6	2.6	mg/kg	U	U	0	1
1635	SRC-CU002-SI000030-012018	NULL	AROCLOR 1254	11097-69-1	NULL	NULL	mg/kg	0.68	0.68	2.6	2.6	mg/kg	U	U	0	1
1636	SRC-CU002-SI000030-012018	NULL	AROCLOR 1260	11096-82-5	NULL	NULL	mg/kg	0.68	0.68	2.6	2.6	mg/kg	U	U	0	1
1637	SRC-CU002-SI000030-012018	NULL	Moisture Content	WC002	23.7	23.7	%	1	1	1	1	%	NULL	NULL	1	1
1638	SRC-CU002-SI000030-012018	NULL	Total PCBs	1336-36-3	57	57	mg/kg	0.68	0.68	10	10	mg/kg	NULL	NULL	1	1
1639	SRC-CU002-SI000030-012018	NULL	Tri+ PCBs	TRI_PLUS_PCB	8.5988	8.5988	mg/kg	0.68	0.68	0.68	0.68	mg/kg	NULL	NULL	1	1
1640	SRC-CU002-SI000030-018024	NULL	AROCLOR 1016	12674-11-2	NULL	NULL	mg/kg	0.0037	0.0037	0.014	0.014	mg/kg	U	U	0	1
1641	SRC-CU002-SI000030-018024	NULL	AROCLOR 1221	11104-28-2	0.052	0.052	mg/kg	0.0037	0.0037	0.014	0.014	mg/kg	NULL	NULL	1	1
1642	SRC-CU002-SI000030-018024	NULL	AROCLOR 1232	11141-16-5	NULL	NULL	mg/kg	0.0037	0.0037	0.014	0.014	mg/kg	U	U	0	1
1643	SRC-CU002-SI000030-018024	NULL	AROCLOR 1242	53469-21-9	NULL	NULL	mg/kg	0.0037	0.0037	0.014	0.014	mg/kg	U	U	0	1
1644	SRC-CU002-SI000030-018024	NULL	AROCLOR 1248	12672-29-6	NULL	NULL	mg/kg	0.0037	0.0037	0.014	0.014	mg/kg	U	U	0	1
1645	SRC-CU002-SI000030-018024	NULL	AROCLOR 1254	11097-69-1	NULL	NULL	mg/kg	0.0037	0.0037	0.014	0.014	mg/kg	U	U	0	1
1646	SRC-CU002-SI000030-018024	NULL	AROCLOR 1260	11096-82-5	NULL	NULL	mg/kg	0.0037	0.0037	0.014	0.014	mg/kg	U	U	0	1
1647	SRC-CU002-SI000030-018024	NULL	Moisture Content	WC002	30.2	30.2	%	1	1	1	1	%	NULL	NULL	1	1
1648	SRC-CU002-SI000030-018024	NULL	Total PCBs	1336-36-3	0.052	0.052	mg/kg	0.0037	0.0037	0.057	0.057	mg/kg	J	J	1	1
1649	SRC-CU002-SI000030-018024	NULL	Tri+ PCBs	TRI_PLUS_PCB	0.010647	0.010647	mg/kg	0.0037	0.0037	0.0037	0.0037	mg/kg	NULL	NULL	1	1
1650	SRC-CU002-SR000030-000006	NULL	AROCLOR 1016	12674-11-2	NULL	NULL	mg/kg	0.13	0.13	0.3	0.3	mg/kg	U	U	0	1
1651	SRC-CU002-SR000030-000006	NULL	AROCLOR 1221	11104-28-2	6.3	6.3	mg/kg	0.13	0.13	0.3	0.3	mg/kg	NULL	NULL	1	1
1652	SRC-CU002-SR000030-000006	NULL	AROCLOR 1232	11141-16-5	NULL	NULL	mg/kg	0.13	0.13	0.3	0.3	mg/kg	U	U	0	1
1653	SRC-CU002-SR000030-000006	NULL	AROCLOR 1242	53469-21-9	4.1	4.1	mg/kg	0.13	0.13	0.3	0.3	mg/kg	NULL	NULL	1	1
1654	SRC-CU002-SR000030-000006	NULL	AROCLOR 1248	12672-29-6	NULL	NULL	mg/kg	0.13	0.13	0.3	0.3	mg/kg	U	U	0	1
1655	SRC-CU002-SR000030-000006	NULL	AROCLOR 1254	11097-69-1	NULL	NULL	mg/kg	0.13	0.13	0.3	0.3	mg/kg	U	U	0	1
1656	SRC-CU002-SR000030-000006	NULL	AROCLOR 1260	11096-82-5	NULL	NULL	mg/kg	0.13	0.13	0.3	0.3	mg/kg	U	U	0	1
1657	SRC-CU002-SR000030-000006	NULL	Moisture Content	WC002	34	34	%	0.02	0.02	0.02	0.02	%	NULL	NULL	1	1
1658	SRC-CU002-SR000030-000006	NULL	Total PCBs	1336-36-3	10.4	10.4	mg/kg	0.13	0.13	1.2	1.2	mg/kg	NULL	NULL	1	1
1659	SRC-CU002-SR000030-000006	NULL	Tri+ PCBs	TRI_PLUS_PCB	4.67215	4.67215	mg/kg	0.13	0.13	0.13	0.13	mg/kg	NULL	NULL	1	1
1660	SRC-CU002-FR000031-000006	NULL	AROCLOR 1016	12674-11-2	NULL	NULL	mg/kg	1.3	1.3	3	3	mg/kg	U	U	0	1
1661	SRC-CU002-FR000031-000006	NULL	AROCLOR 1221	11104-28-2	90	90	mg/kg	1.3	1.3	3	3	mg/kg	NULL	J	1	1
1662	SRC-CU002-FR000031-000006	NULL	AROCLOR 1232	11141-16-5	NULL	NULL	mg/kg	1.3	1.3	3	3	mg/kg	U	U	0	1
1663	SRC-CU002-FR000031-000006	NULL	AROCLOR 1242	53469-21-9	16	16	mg/kg	1.3	1.3	3	3	mg/kg	NULL	J	1	1
1664	SRC-CU002-FR000031-000006	NULL	AROCLOR 1248	12672-29-6	NULL	NULL	mg/kg	1.3	1.3	3	3	mg/kg	U	U	0	1
1665	SRC-CU002-FR000031-000006	NULL	AROCLOR 1254	11097-69-1	NULL	NULL	mg/kg	1.3	1.3	3	3	mg/kg	U	U	0	1
1666	SRC-CU002-FR000031-000006	NULL	AROCLOR 1260	11096-82-5	NULL	NULL	mg/kg	1.3	1.3	3	3	mg/kg	U	U	0	1
1667	SRC-CU002-FR000031-000006	NULL	Moisture Content	WC002	34	34	%	0.02	0.02	0.02	0.02	%	NULL	NULL	1	1
1668	SRC-CU002-FR000031-000006	NULL	Total PCBs	1336-36-3	106	106	mg/kg	1.3	1.3	12	12	mg/kg	NULL	J	1	1
1669	SRC-CU002-FR000031-000006	NULL	Tri+ PCBs	TRI_PLUS_PCB	27.7515	27.7515	mg/kg	1.3	1.3	1.3	1.3	mg/kg	NULL	NULL	1	1
1670	SRC-CU002-FR000031-006012	NULL	AROCLOR 1016	12674-11-2	NULL	NULL	mg/kg	0.0037	0.0037	0.014	0.014	mg/kg	U	U	0	1
1671	SRC-CU002-FR000031-006012	NULL	AROCLOR 1221	11104-28-2	0.016	0.016	mg/kg	0.0037	0.0037	0.014	0.014	mg/kg	NULL	NULL	1	1
1672	SRC-CU002-FR000031-006012	NULL	AROCLOR 1232	11141-16-5	NULL	NULL	mg/kg	0.0037	0.0037	0.014	0.014	mg/kg	U	U	0	1
1673	SRC-CU002-FR000031-006012	NULL	AROCLOR 1242	53469-21-9	NULL	NULL	mg/kg	0.0037	0.0037	0.014	0.014	mg/kg	U	U	0	1
1674	SRC-CU002-FR000031-006012	NULL	AROCLOR 1248	12672-29-6	NULL	NULL	mg/kg	0.0037	0.0037	0.014	0.014	mg/kg	U	U	0	1
1675	SRC-CU002-FR000031-006012	NULL	AROCLOR 1254	11097-69-1	NULL	NULL	mg/kg	0.0037	0.0037	0.014	0.014	mg/kg	U	U	0	1

Row ID	cu_id	node_id	dredge_pass	core_id	location_type	x_coord	y_coord	coord_system	sample_dt	collection_method	sample_name	sample_type	start_depth	end_depth	depth_unit
1676	RLC-CU002	SRN-CU002-031	First Residual	SRC-CU002-FR000031	Sediment Residual Core Location	736177.06	1614678.83	New York State Plane East (ft) NAD 83	9/25/09 9:09	Core	SRC-CU002-FR000031-006012	ENV	6	12	in
1677	RLC-CU002	SRN-CU002-031	First Residual	SRC-CU002-FR000031	Sediment Residual Core Location	736177.06	1614678.83	New York State Plane East (ft) NAD 83	9/25/09 9:09	Core	SRC-CU002-FR000031-006012	ENV	6	12	in
1678	RLC-CU002	SRN-CU002-031	First Residual	SRC-CU002-FR000031	Sediment Residual Core Location	736177.06	1614678.83	New York State Plane East (ft) NAD 83	9/25/09 9:09	Core	SRC-CU002-FR000031-006012	ENV	6	12	in
1679	RLC-CU002	SRN-CU002-031	First Residual	SRC-CU002-FR000031	Sediment Residual Core Location	736177.06	1614678.83	New York State Plane East (ft) NAD 83	9/25/09 9:09	Core	SRC-CU002-FR000031-006012	ENV	6	12	in
1680	RLC-CU002	SRN-CU002-031	First Residual	SRC-CU002-FR000031	Sediment Residual Core Location	736177.06	1614678.83	New York State Plane East (ft) NAD 83	9/25/09 9:09	Core	SRC-CU002-FR000031-012018	ENV	12	18	in
1681	RLC-CU002	SRN-CU002-031	First Residual	SRC-CU002-FR000031	Sediment Residual Core Location	736177.06	1614678.83	New York State Plane East (ft) NAD 83	9/25/09 9:09	Core	SRC-CU002-FR000031-012018	ENV	12	18	in
1682	RLC-CU002	SRN-CU002-031	First Residual	SRC-CU002-FR000031	Sediment Residual Core Location	736177.06	1614678.83	New York State Plane East (ft) NAD 83	9/25/09 9:09	Core	SRC-CU002-FR000031-012018	ENV	12	18	in
1683	RLC-CU002	SRN-CU002-031	First Residual	SRC-CU002-FR000031	Sediment Residual Core Location	736177.06	1614678.83	New York State Plane East (ft) NAD 83	9/25/09 9:09	Core	SRC-CU002-FR000031-012018	ENV	12	18	in
1684	RLC-CU002	SRN-CU002-031	First Residual	SRC-CU002-FR000031	Sediment Residual Core Location	736177.06	1614678.83	New York State Plane East (ft) NAD 83	9/25/09 9:09	Core	SRC-CU002-FR000031-012018	ENV	12	18	in
1685	RLC-CU002	SRN-CU002-031	First Residual	SRC-CU002-FR000031	Sediment Residual Core Location	736177.06	1614678.83	New York State Plane East (ft) NAD 83	9/25/09 9:09	Core	SRC-CU002-FR000031-012018	ENV	12	18	in
1686	RLC-CU002	SRN-CU002-031	First Residual	SRC-CU002-FR000031	Sediment Residual Core Location	736177.06	1614678.83	New York State Plane East (ft) NAD 83	9/25/09 9:09	Core	SRC-CU002-FR000031-012018	ENV	12	18	in
1687	RLC-CU002	SRN-CU002-031	First Residual	SRC-CU002-FR000031	Sediment Residual Core Location	736177.06	1614678.83	New York State Plane East (ft) NAD 83	9/25/09 9:09	Core	SRC-CU002-FR000031-012018	ENV	12	18	in
1688	RLC-CU002	SRN-CU002-031	First Residual	SRC-CU002-FR000031	Sediment Residual Core Location	736177.06	1614678.83	New York State Plane East (ft) NAD 83	9/25/09 9:09	Core	SRC-CU002-FR000031-012018	ENV	12	18	in
1689	RLC-CU002	SRN-CU002-031	First Residual	SRC-CU002-FR000031	Sediment Residual Core Location	736177.06	1614678.83	New York State Plane East (ft) NAD 83	9/25/09 9:09	Core	SRC-CU002-FR000031-012018	ENV	12	18	in
1690	RLC-CU002	SRN-CU002-031	First Residual	SRC-CU002-FR000031	Sediment Residual Core Location	736177.06	1614678.83	New York State Plane East (ft) NAD 83	9/25/09 9:09	Core	SRC-CU002-FR000031-018022	ENV	18	22	in
1691	RLC-CU002	SRN-CU002-031	First Residual	SRC-CU002-FR000031	Sediment Residual Core Location	736177.06	1614678.83	New York State Plane East (ft) NAD 83	9/25/09 9:09	Core	SRC-CU002-FR000031-018022	ENV	18	22	in
1692	RLC-CU002	SRN-CU002-031	First Residual	SRC-CU002-FR000031	Sediment Residual Core Location	736177.06	1614678.83	New York State Plane East (ft) NAD 83	9/25/09 9:09	Core	SRC-CU002-FR000031-018022	ENV	18	22	in
1693	RLC-CU002	SRN-CU002-031	First Residual	SRC-CU002-FR000031	Sediment Residual Core Location	736177.06	1614678.83	New York State Plane East (ft) NAD 83	9/25/09 9:09	Core	SRC-CU002-FR000031-018022	ENV	18	22	in
1694	RLC-CU002	SRN-CU002-031	First Residual	SRC-CU002-FR000031	Sediment Residual Core Location	736177.06	1614678.83	New York State Plane East (ft) NAD 83	9/25/09 9:09	Core	SRC-CU002-FR000031-018022	ENV	18	22	in
1695	RLC-CU002	SRN-CU002-031	First Residual	SRC-CU002-FR000031	Sediment Residual Core Location	736177.06	1614678.83	New York State Plane East (ft) NAD 83	9/25/09 9:09	Core	SRC-CU002-FR000031-018022	ENV	18	22	in
1696	RLC-CU002	SRN-CU002-031	First Residual	SRC-CU002-FR000031	Sediment Residual Core Location	736177.06	1614678.83	New York State Plane East (ft) NAD 83	9/25/09 9:09	Core	SRC-CU002-FR000031-018022	ENV	18	22	in
1697	RLC-CU002	SRN-CU002-031	First Residual	SRC-CU002-FR000031	Sediment Residual Core Location	736177.06	1614678.83	New York State Plane East (ft) NAD 83	9/25/09 9:09	Core	SRC-CU002-FR000031-018022	ENV	18	22	in
1698	RLC-CU002	SRN-CU002-031	First Residual	SRC-CU002-FR000031	Sediment Residual Core Location	736177.06	1614678.83	New York State Plane East (ft) NAD 83	9/25/09 9:09	Core	SRC-CU002-FR000031-018022	ENV	18	22	in
1699	RLC-CU002	SRN-CU002-031	First Residual	SRC-CU002-FR000031	Sediment Residual Core Location	736177.06	1614678.83	New York State Plane East (ft) NAD 83	9/25/09 9:09	Core	SRC-CU002-FR000031-018022	ENV	18	22	in
1700	RLC-CU002	SRN-CU002-031	First Residual	SRC-CU002-FR000031	Sediment Residual Core Location	736177.06	1614678.83	New York State Plane East (ft) NAD 83	9/25/09 9:09	Core	SRC-CU002-FR000031-BD0001	DUP	0	6	in
1701	RLC-CU002	SRN-CU002-031	First Residual	SRC-CU002-FR000031	Sediment Residual Core Location	736177.06	1614678.83	New York State Plane East (ft) NAD 83	9/25/09 9:09	Core	SRC-CU002-FR000031-BD0001	DUP	0	6	in
1702	RLC-CU002	SRN-CU002-031	First Residual	SRC-CU002-FR000031	Sediment Residual Core Location	736177.06	1614678.83	New York State Plane East (ft) NAD 83	9/25/09 9:09	Core	SRC-CU002-FR000031-BD0001	DUP	0	6	in
1703	RLC-CU002	SRN-CU002-031	First Residual	SRC-CU002-FR000031	Sediment Residual Core Location	736177.06	1614678.83	New York State Plane East (ft) NAD 83	9/25/09 9:09	Core	SRC-CU002-FR000031-BD0001	DUP	0	6	in
1704	RLC-CU002	SRN-CU002-031	First Residual	SRC-CU002-FR000031	Sediment Residual Core Location	736177.06	1614678.83	New York State Plane East (ft) NAD 83	9/25/09 9:09	Core	SRC-CU002-FR000031-BD0001	DUP	0	6	in
1705	RLC-CU002	SRN-CU002-031	First Residual	SRC-CU002-FR000031	Sediment Residual Core Location	736177.06	1614678.83	New York State Plane East (ft) NAD 83	9/25/09 9:09	Core	SRC-CU002-FR000031-BD0001	DUP	0	6	in
1706	RLC-CU002	SRN-CU002-031	First Residual	SRC-CU002-FR000031	Sediment Residual Core Location	736177.06	1614678.83	New York State Plane East (ft) NAD 83	9/25/09 9:09	Core	SRC-CU002-FR000031-BD0001	DUP	0	6	in
1707	RLC-CU002	SRN-CU002-031	First Residual	SRC-CU002-FR000031	Sediment Residual Core Location	736177.06	1614678.83	New York State Plane East (ft) NAD 83	9/25/09 9:09	Core	SRC-CU002-FR000031-BD0001	DUP	0	6	in
1708	RLC-CU002	SRN-CU002-031	First Residual	SRC-CU002-FR000031	Sediment Residual Core Location	736177.06	1614678.83	New York State Plane East (ft) NAD 83	9/25/09 9:09	Core	SRC-CU002-FR000031-BD0001	DUP	0	6	in
1709	RLC-CU002	SRN-CU002-031	First Residual	SRC-CU002-FR000031	Sediment Residual Core Location	736177.06	1614678.83	New York State Plane East (ft) NAD 83	9/25/09 9:09	Core	SRC-CU002-FR000031-BD0001	DUP	0	6	in
1710	RLC-CU002	SRN-CU002-031	Inventory	SRC-CU002-FI000031	Sediment Residual Core Location	736177.85	1614678.51	New York State Plane East (ft) NAD 83	7/25/09 11:15	Core	SRC-CU002-FI000031-000006	ENV	0	6	in
1711	RLC-CU002	SRN-CU002-031	Inventory	SRC-CU002-FI000031	Sediment Residual Core Location	736177.85	1614678.51	New York State Plane East (ft) NAD 83	7/25/09 11:15	Core	SRC-CU002-FI000031-000006	ENV	0	6	in
1712	RLC-CU002	SRN-CU002-031	Inventory	SRC-CU002-FI000031	Sediment Residual Core Location	736177.85	1614678.51	New York State Plane East (ft) NAD 83	7/25/09 11:15	Core	SRC-CU002-FI000031-000006	ENV	0	6	in
1713	RLC-CU002	SRN-CU002-031	Inventory	SRC-CU002-FI000031	Sediment Residual Core Location	736177.85	1614678.51	New York State Plane East (ft) NAD 83	7/25/09 11:15	Core	SRC-CU002-FI000031-000006	ENV	0	6	in
1714	RLC-CU002	SRN-CU002-031	Inventory	SRC-CU002-FI000031	Sediment Residual Core Location	736177.85	1614678.51	New York State Plane East (ft) NAD 83	7/25/09 11:15	Core	SRC-CU002-FI000031-000006	ENV	0	6	in
1715	RLC-CU002	SRN-CU002-031	Inventory	SRC-CU002-FI000031	Sediment Residual Core Location	736177.85	1614678.51	New York State Plane East (ft) NAD 83	7/25/09 11:15	Core	SRC-CU002-FI000031-000006	ENV	0	6	in
1716	RLC-CU002	SRN-CU002-031	Inventory	SRC-CU002-FI000031	Sediment Residual Core Location	736177.85	1614678.51	New York State Plane East (ft) NAD 83	7/25/09 11:15	Core	SRC-CU002-FI000031-000006	ENV	0	6	in
1717	RLC-CU002	SRN-CU002-031	Inventory	SRC-CU002-FI000031	Sediment Residual Core Location	736177.85	1614678.51	New York State Plane East (ft) NAD 83	7/25/09 11:15	Core	SRC-CU002-FI000031-000006	ENV	0	6	in
1718	RLC-CU002	SRN-CU002-031	Inventory	SRC-CU002-FI000031	Sediment Residual Core Location	736177.85	1614678.51	New York State Plane East (ft) NAD 83	7/25/09 11:15	Core	SRC-CU002-FI000031-000006	ENV	0	6	in
1719	RLC-CU002	SRN-CU002-031	Inventory	SRC-CU002-FI000031	Sediment Residual Core Location	736177.85	1614678.51	New York State Plane East (ft) NAD 83	7/25/09 11:15	Core	SRC-CU002-FI000031-000006	ENV	0	6	in
1720	RLC-CU002	SRN-CU002-031	Inventory	SRC-CU002-FI000031	Sediment Residual Core Location	736177.85	1614678.51	New York State Plane East (ft) NAD 83	7/25/09 11:15	Core	SRC-CU002-FI000031-006012	ENV	6	12	in
1721	RLC-CU002	SRN-CU002-031	Inventory	SRC-CU002-FI000031	Sediment Residual Core Location	736177.85	1614678.51	New York State Plane East (ft) NAD 83	7/25/09 11:15	Core	SRC-CU002-FI000031-006012	ENV	6	12	in
1722	RLC-CU002	SRN-CU002-031	Inventory	SRC-CU002-FI000031	Sediment Residual Core Location	736177.85	1614678.51	New York State Plane East (ft) NAD 83	7/25/09 11:15	Core	SRC-CU002-FI000031-006012	ENV	6	12	in
1723	RLC-CU002	SRN-CU002-031	Inventory	SRC-CU002-FI000031	Sediment Residual Core Location	736177.85	1614678.51	New York State Plane East (ft) NAD 83	7/25/09 11:15	Core	SRC-CU002-FI000031-006012	ENV	6	12	in
1724	RLC-CU002	SRN-CU002-031	Inventory	SRC-CU002-FI000031	Sediment Residual Core Location	736177.85	1614678.51	New York State Plane East (ft) NAD 83	7/25/09 11:15	Core	SRC-CU002-FI000031-006012	ENV	6	12	in
1725	RLC-CU002	SRN-CU002-031	Inventory	SRC-CU002-FI000031	Sediment Residual Core Location	736177.85	1614678.51	New York State Plane East (ft) NAD 83	7/25/09 11:15	Core	SRC-CU002-FI000031-006012	ENV	6	12	in
1726	RLC-CU002	SRN-CU002-031	Inventory	SRC-CU002-FI000031	Sediment Residual Core Location	736177.85	1614678.51	New York State Plane East (ft) NAD 83	7/25/09 11:15	Core	SRC-CU002-FI000031-006012	ENV	6	12	in
1727	RLC-CU002	SRN-CU002-031	Inventory	SRC-CU002-FI000031	Sediment Residual Core Location	736177.85	1614678.51	New York State Plane East (ft) NAD 83	7/25/09 11:15	Core	SRC-CU002-FI000031-006012	ENV	6	12	in
1728	RLC-CU002	SRN-CU002-031	Inventory	SRC-CU002-FI000031	Sediment Residual Core Location	736177.85	1614678.51	New York State Plane East (ft) NAD 83	7/25/09 11:15	Core	SRC-CU002-FI000031-006012	ENV	6	12	in
1729	RLC-CU002	SRN-CU002-031	Inventory	SRC-CU002-FI000031	Sediment Residual Core Location	736177.85	1614678.51	New York State Plane East (ft) NAD 83	7/25/09 11:15	Core	SRC-CU002-FI000031-006012	ENV	6	12	in
1730	RLC-CU002	SRN-CU002-031	Inventory	SRC-CU002-FI000031	Sediment Residual Core Location	736177.85	1614678.51	New York State Plane East (ft) NAD 83	7/25/09 11:15	Core	SRC-CU002-FI000031-012018	ENV	12	18	in
1731	RLC-CU002	SRN-CU002-031	Inventory	SRC-CU002-FI000031	Sediment Residual Core Location	736177.85	1614678.51	New York State Plane East (ft) NAD 83	7/25/09 11:15	Core	SRC-CU002-FI000031-012018	ENV	12	18	in
1732	RLC-CU002	SRN-CU002-031	Inventory	SRC-CU002-FI000031	Sediment Residual Core Location	736177.85	1614678.51	New York State Plane East (ft) NAD 83	7/25/09 11:15	Core	SRC-CU002-FI000031-012018	ENV	12	18	in
1733	RLC-CU002	SRN-CU002-031	Inventory	SRC-CU002-FI000031	Sediment Residual Core Location	736177.85	1614678.51	New York State Plane East (ft) NAD 83	7/25/09 11:15	Core	SRC-CU002-FI000031-012018	ENV	12	18	in
1734	RLC-CU002	SRN-CU002-031	Inventory	SRC-CU002-FI000031	Sediment Residual Core Location	736177.85	1614678.51	New York State Plane East (ft) NAD 83	7/25/09 11:15	Core	SRC-CU002-FI000031-012018	ENV	12	18	in
1735	RLC-CU002	SRN-CU002-031	Inventory	SRC-CU002-FI000031	Sediment Residual Core Location	736177.85	1614678.51	New York State Plane East (ft) NAD 83	7/25/09 11:15	Core	SRC-CU002-FI000031-012018	ENV	12	18	in
1736	RLC-CU002	SRN-CU002-031	Inventory	SRC-CU002-FI000031	Sediment Residual Core Location	736177.85	1614678.51	New York State Plane East (ft) NAD 83	7/25/09 11:15	Core	SRC-CU002-FI000031-012018	ENV	12	18	in
1737	RLC-CU002	SRN-CU002-031	Inventory	SRC-CU002-FI000031	Sediment Residual Core Location	736177.85	1614678.51	New York State Plane East (ft) NAD 83	7/25/09 11:15	Core	SRC-CU002-FI000031-012018	ENV	12	18	in
1738	RLC-CU002	SRN-CU002-031	Inventory	SRC-CU002-FI000031	Sediment Residual Core Location	736177.85	1614678.51	New York State Plane East (ft) NAD 83	7/25/09 11:15	Core	SRC-CU002-FI000031-012018	ENV	12	18	in
1739	RLC-CU002	SRN-CU002-031	Inventory	SRC-CU002-FI000031	Sediment Residual Core Location	736177.85	1614678.51	New York State Plane East (ft) NAD 83	7/25/09 11:15	Core	SRC-CU002-FI000031-012018	ENV	12	18	in
1740	RLC-CU002	SRN-CU002-031	Inventory	SRC-CU002-FI000031	Sediment Residual Core Location	736177.85	1614678.51	New York State Plane East (ft) NAD 83	7/25/09 11:15	Core	SRC-CU002-FI000031-018024	ENV	18	24	in
1741	RLC-CU002	SRN-CU002-031	Inventory	SRC-CU002-FI000031	Sediment Residual Core Location	736177.85	1614678.51	New York State Plane East (ft) NAD 83	7/25/09 11:15	Core	SRC-CU002-FI000031-018024	ENV	18	24	in
1742	RLC-CU002	SRN-CU002-031	Inventory	SRC-CU002-FI000031	Sediment Residual Core Location	736177.85	1614678.51	New York State Plane East (ft) NAD 83	7/25/09 11:15	Core	SRC-CU002-FI000031-018024	ENV	18	24	in

Row ID	sample_name	dup_parent_sample_name	analyte_name	cas_rn	Lab_Reported_Result	Verified_Result	result_unit	Lab_Reported_MDL	Verified_MDL	Lab_Reported_RL	Verified_RL	limit_unit	Lab_Reported_Qualifier	Verified_Qualifier	Detected	Reportable
1676	SRC-CU002-FR000031-006012	NULL	AROCLOR 1260	11096-82-5	NULL	NULL	mg/kg	0.0037	0.0037	0.014	0.014	mg/kg	U	U	0	1
1677	SRC-CU002-FR000031-006012	NULL	Moisture Content	WC002	30.1	30.1	%	1	1	1	1	%	NULL	NULL	1	1
1678	SRC-CU002-FR000031-006012	NULL	Total PCBs	1336-36-3	0.016	0.016	mg/kg	0.0037	0.0037	0.057	0.057	mg/kg	J	J	1	1
1679	SRC-CU002-FR000031-006012	NULL	Tri+ PCBs	TRI_PLUS_PCB	0.005607	0.005607	mg/kg	0.0037	0.0037	0.0037	0.0037	mg/kg	NULL	NULL	1	1
1680	SRC-CU002-FR000031-012018	NULL	AROCLOR 1016	12674-11-2	NULL	NULL	mg/kg	0.0037	0.0037	0.014	0.014	mg/kg	U	U	0	1
1681	SRC-CU002-FR000031-012018	NULL	AROCLOR 1221	11104-28-2	0.009	0.009	mg/kg	0.0037	0.0037	0.014	0.014	mg/kg	J	J	1	1
1682	SRC-CU002-FR000031-012018	NULL	AROCLOR 1232	11141-16-5	NULL	NULL	mg/kg	0.0037	0.0037	0.014	0.014	mg/kg	U	U	0	1
1683	SRC-CU002-FR000031-012018	NULL	AROCLOR 1242	53469-21-9	NULL	NULL	mg/kg	0.0037	0.0037	0.014	0.014	mg/kg	U	U	0	1
1684	SRC-CU002-FR000031-012018	NULL	AROCLOR 1248	12672-29-6	NULL	NULL	mg/kg	0.0037	0.0037	0.014	0.014	mg/kg	U	U	0	1
1685	SRC-CU002-FR000031-012018	NULL	AROCLOR 1254	11097-69-1	NULL	NULL	mg/kg	0.0037	0.0037	0.014	0.014	mg/kg	U	U	0	1
1686	SRC-CU002-FR000031-012018	NULL	AROCLOR 1260	11096-82-5	NULL	NULL	mg/kg	0.0037	0.0037	0.014	0.014	mg/kg	U	U	0	1
1687	SRC-CU002-FR000031-012018	NULL	Moisture Content	WC002	29	29	%	1	1	1	1	%	NULL	NULL	1	1
1688	SRC-CU002-FR000031-012018	NULL	Total PCBs	1336-36-3	0.009	0.009	mg/kg	0.0037	0.0037	0.056	0.056	mg/kg	J	J	1	1
1689	SRC-CU002-FR000031-012018	NULL	Tri+ PCBs	TRI_PLUS_PCB	0.004627	0.004627	mg/kg	0.0037	0.0037	0.0037	0.0037	mg/kg	NULL	NULL	1	1
1690	SRC-CU002-FR000031-018022	NULL	AROCLOR 1016	12674-11-2	NULL	NULL	mg/kg	0.0036	0.0036	0.014	0.014	mg/kg	U	U	0	1
1691	SRC-CU002-FR000031-018022	NULL	AROCLOR 1221	11104-28-2	NULL	NULL	mg/kg	0.0036	0.0036	0.014	0.014	mg/kg	U	U	0	1
1692	SRC-CU002-FR000031-018022	NULL	AROCLOR 1232	11141-16-5	NULL	NULL	mg/kg	0.0036	0.0036	0.014	0.014	mg/kg	U	U	0	1
1693	SRC-CU002-FR000031-018022	NULL	AROCLOR 1242	53469-21-9	NULL	NULL	mg/kg	0.0036	0.0036	0.014	0.014	mg/kg	U	U	0	1
1694	SRC-CU002-FR000031-018022	NULL	AROCLOR 1248	12672-29-6	NULL	NULL	mg/kg	0.0036	0.0036	0.014	0.014	mg/kg	U	U	0	1
1695	SRC-CU002-FR000031-018022	NULL	AROCLOR 1254	11097-69-1	NULL	NULL	mg/kg	0.0036	0.0036	0.014	0.014	mg/kg	U	U	0	1
1696	SRC-CU002-FR000031-018022	NULL	AROCLOR 1260	11096-82-5	NULL	NULL	mg/kg	0.0036	0.0036	0.014	0.014	mg/kg	U	U	0	1
1697	SRC-CU002-FR000031-018022	NULL	Moisture Content	WC002	27.6	27.6	%	1	1	1	1	%	NULL	NULL	1	1
1698	SRC-CU002-FR000031-018022	NULL	Total PCBs	1336-36-3	NULL	NULL	mg/kg	0.0036	0.0036	0.055	0.055	mg/kg	U	U	0	1
1699	SRC-CU002-FR000031-018022	NULL	Tri+ PCBs	TRI_PLUS_PCB	0.003528	0.003528	mg/kg	0.0036	0.0036	0.0036	0.0036	mg/kg	NULL	U	0	1
1700	SRC-CU002-FR000031-BD0001	SRC-CU002-FR000031-000006	AROCLOR 1016	12674-11-2	NULL	NULL	mg/kg	1.3	1.3	3	3	mg/kg	U	U	0	1
1701	SRC-CU002-FR000031-BD0001	SRC-CU002-FR000031-000006	AROCLOR 1221	11104-28-2	56	56	mg/kg	1.3	1.3	3	3	mg/kg	NULL	J	1	1
1702	SRC-CU002-FR000031-BD0001	SRC-CU002-FR000031-000006	AROCLOR 1232	11141-16-5	NULL	NULL	mg/kg	1.3	1.3	3	3	mg/kg	U	U	0	1
1703	SRC-CU002-FR000031-BD0001	SRC-CU002-FR000031-000006	AROCLOR 1242	53469-21-9	9.4	9.4	mg/kg	1.3	1.3	3	3	mg/kg	NULL	J	1	1
1704	SRC-CU002-FR000031-BD0001	SRC-CU002-FR000031-000006	AROCLOR 1248	12672-29-6	NULL	NULL	mg/kg	1.3	1.3	3	3	mg/kg	U	U	0	1
1705	SRC-CU002-FR000031-BD0001	SRC-CU002-FR000031-000006	AROCLOR 1254	11097-69-1	NULL	NULL	mg/kg	1.3	1.3	3	3	mg/kg	U	U	0	1
1706	SRC-CU002-FR000031-BD0001	SRC-CU002-FR000031-000006	AROCLOR 1260	11096-82-5	NULL	NULL	mg/kg	1.3	1.3	3	3	mg/kg	U	U	0	1
1707	SRC-CU002-FR000031-BD0001	SRC-CU002-FR000031-000006	Moisture Content	WC002	34	34	%	0.019	0.019	0.019	0.019	%	NULL	NULL	1	1
1708	SRC-CU002-FR000031-BD0001	SRC-CU002-FR000031-000006	Total PCBs	1336-36-3	65.4	65.4	mg/kg	1.3	1.3	12	12	mg/kg	NULL	J	1	1
1709	SRC-CU002-FR000031-BD0001	SRC-CU002-FR000031-000006	Tri+ PCBs	TRI_PLUS_PCB	16.9855	16.9855	mg/kg	1.3	1.3	1.3	1.3	mg/kg	NULL	NULL	1	1
1710	SRC-CU002-FI000031-000006	NULL	AROCLOR 1016	12674-11-2	NULL	NULL	mg/kg	11	11	26	26	mg/kg	U	U	0	1
1711	SRC-CU002-FI000031-000006	NULL	AROCLOR 1221	11104-28-2	1300	1300	mg/kg	11	11	26	26	mg/kg	NULL	NULL	1	1
1712	SRC-CU002-FI000031-000006	NULL	AROCLOR 1232	11141-16-5	NULL	NULL	mg/kg	11	11	26	26	mg/kg	U	U	0	1
1713	SRC-CU002-FI000031-000006	NULL	AROCLOR 1242	53469-21-9	140	140	mg/kg	11	11	26	26	mg/kg	NULL	NULL	1	1
1714	SRC-CU002-FI000031-000006	NULL	AROCLOR 1248	12672-29-6	NULL	NULL	mg/kg	11	11	26	26	mg/kg	U	U	0	1
1715	SRC-CU002-FI000031-000006	NULL	AROCLOR 1254	11097-69-1	NULL	NULL	mg/kg	11	11	26	26	mg/kg	U	U	0	1
1716	SRC-CU002-FI000031-000006	NULL	AROCLOR 1260	11096-82-5	NULL	NULL	mg/kg	11	11	26	26	mg/kg	U	U	0	1
1717	SRC-CU002-FI000031-000006	NULL	Moisture Content	WC002	63	63	%	0.019	0.019	0.019	0.019	%	NULL	NULL	1	1
1718	SRC-CU002-FI000031-000006	NULL	Total PCBs	1336-36-3	1440	1440	mg/kg	11	11	26	26	mg/kg	NULL	NULL	1	1
1719	SRC-CU002-FI000031-000006	NULL	Tri+ PCBs	TRI_PLUS_PCB	314.405	314.405	mg/kg	11	11	11	11	mg/kg	NULL	NULL	1	1
1720	SRC-CU002-FI000031-006012	NULL	AROCLOR 1016	12674-11-2	NULL	NULL	mg/kg	8.2	8.2	20	20	mg/kg	U	U	0	1
1721	SRC-CU002-FI000031-006012	NULL	AROCLOR 1221	11104-28-2	800	800	mg/kg	8.2	8.2	20	20	mg/kg	NULL	NULL	1	1
1722	SRC-CU002-FI000031-006012	NULL	AROCLOR 1232	11141-16-5	NULL	NULL	mg/kg	8.2	8.2	20	20	mg/kg	U	U	0	1
1723	SRC-CU002-FI000031-006012	NULL	AROCLOR 1242	53469-21-9	120	120	mg/kg	8.2	8.2	20	20	mg/kg	NULL	NULL	1	1
1724	SRC-CU002-FI000031-006012	NULL	AROCLOR 1248	12672-29-6	NULL	NULL	mg/kg	8.2	8.2	20	20	mg/kg	U	U	0	1
1725	SRC-CU002-FI000031-006012	NULL	AROCLOR 1254	11097-69-1	NULL	NULL	mg/kg	8.2	8.2	20	20	mg/kg	U	U	0	1
1726	SRC-CU002-FI000031-006012	NULL	AROCLOR 1260	11096-82-5	NULL	NULL	mg/kg	8.2	8.2	20	20	mg/kg	U	U	0	1
1727	SRC-CU002-FI000031-006012	NULL	Moisture Content	WC002	55	55	%	0.019	0.019	0.019	0.019	%	NULL	NULL	1	1
1728	SRC-CU002-FI000031-006012	NULL	Total PCBs	1336-36-3	920	920	mg/kg	8.2	8.2	20	20	mg/kg	NULL	NULL	1	1
1729	SRC-CU002-FI000031-006012	NULL	Tri+ PCBs	TRI_PLUS_PCB	224.931	224.931	mg/kg	8.2	8.2	8.2	8.2	mg/kg	NULL	NULL	1	1
1730	SRC-CU002-FI000031-012018	NULL	AROCLOR 1016	12674-11-2	NULL	NULL	mg/kg	1.7	1.7	4	4	mg/kg	U	U	0	1
1731	SRC-CU002-FI000031-012018	NULL	AROCLOR 1221	11104-28-2	81	81	mg/kg	1.7	1.7	4	4	mg/kg	NULL	NULL	1	1
1732	SRC-CU002-FI000031-012018	NULL	AROCLOR 1232	11141-16-5	NULL	NULL	mg/kg	1.7	1.7	4	4	mg/kg	U	U	0	1
1733	SRC-CU002-FI000031-012018	NULL	AROCLOR 1242	53469-21-9	14	14	mg/kg	1.7	1.7	4	4	mg/kg	NULL	NULL	1	1
1734	SRC-CU002-FI000031-012018	NULL	AROCLOR 1248	12672-29-6	NULL	NULL	mg/kg	1.7	1.7	4	4	mg/kg	U	U	0	1
1735	SRC-CU002-FI000031-012018	NULL	AROCLOR 1254	11097-69-1	NULL	NULL	mg/kg	1.7	1.7	4	4	mg/kg	U	U	0	1
1736	SRC-CU002-FI000031-012018	NULL	AROCLOR 1260	11096-82-5	NULL	NULL	mg/kg	1.7	1.7	4	4	mg/kg	U	U	0	1
1737	SRC-CU002-FI000031-012018	NULL	Moisture Content	WC002	26	26	%	0.019	0.019	0.019	0.019	%	NULL	NULL	1	1
1738	SRC-CU002-FI000031-012018	NULL	Total PCBs	1336-36-3	95	95	mg/kg	1.7	1.7	4	4	mg/kg	NULL	NULL	1	1
1739	SRC-CU002-FI000031-012018	NULL	Tri+ PCBs	TRI_PLUS_PCB	24.8535	24.8535	mg/kg	1.7	1.7	1.7	1.7	mg/kg	NULL	NULL	1	1
1740	SRC-CU002-FI000031-018024	NULL	AROCLOR 1016	12674-11-2	NULL	NULL	mg/kg	0.17	0.17	0.4	0.4	mg/kg	U	U	0	1
1741	SRC-CU002-FI000031-018024	NULL	AROCLOR 1221	11104-28-2	6.4	6.4	mg/kg	0.17	0.17	0.4	0.4	mg/kg	NULL	NULL	1	1
1742	SRC-CU002-FI000031-018024	NULL	AROCLOR 1232	11141-16-5	NULL	NULL	mg/kg	0.17	0.17	0.4	0.4	mg/kg	U	U	0	1

Row ID	cu_id	node_id	dredge_pass	core_id	location_type	x_coord	y_coord	coord_system	sample_dt	collection_method	sample_name	sample_type	start_depth	end_depth	depth_unit
1743	RLC-CU002	SRN-CU002-031	Inventory	SRC-CU002-FI000031	Sediment Residual Core Location	736177.85	1614678.51	New York State Plane East (ft) NAD 83	7/25/09 11:15	Core	SRC-CU002-FI000031-018024	ENV	18	24	in
1744	RLC-CU002	SRN-CU002-031	Inventory	SRC-CU002-FI000031	Sediment Residual Core Location	736177.85	1614678.51	New York State Plane East (ft) NAD 83	7/25/09 11:15	Core	SRC-CU002-FI000031-018024	ENV	18	24	in
1745	RLC-CU002	SRN-CU002-031	Inventory	SRC-CU002-FI000031	Sediment Residual Core Location	736177.85	1614678.51	New York State Plane East (ft) NAD 83	7/25/09 11:15	Core	SRC-CU002-FI000031-018024	ENV	18	24	in
1746	RLC-CU002	SRN-CU002-031	Inventory	SRC-CU002-FI000031	Sediment Residual Core Location	736177.85	1614678.51	New York State Plane East (ft) NAD 83	7/25/09 11:15	Core	SRC-CU002-FI000031-018024	ENV	18	24	in
1747	RLC-CU002	SRN-CU002-031	Inventory	SRC-CU002-FI000031	Sediment Residual Core Location	736177.85	1614678.51	New York State Plane East (ft) NAD 83	7/25/09 11:15	Core	SRC-CU002-FI000031-018024	ENV	18	24	in
1748	RLC-CU002	SRN-CU002-031	Inventory	SRC-CU002-FI000031	Sediment Residual Core Location	736177.85	1614678.51	New York State Plane East (ft) NAD 83	7/25/09 11:15	Core	SRC-CU002-FI000031-018024	ENV	18	24	in
1749	RLC-CU002	SRN-CU002-031	Inventory	SRC-CU002-FI000031	Sediment Residual Core Location	736177.85	1614678.51	New York State Plane East (ft) NAD 83	7/25/09 11:15	Core	SRC-CU002-FI000031-018024	ENV	18	24	in
1750	RLC-CU002	SRN-CU002-031	Inventory	SRC-CU002-FI000031	Sediment Residual Core Location	736177.85	1614678.51	New York State Plane East (ft) NAD 83	7/25/09 11:15	Core	SRC-CU002-FI000031-024026	ENV	24	26	in
1751	RLC-CU002	SRN-CU002-031	Inventory	SRC-CU002-FI000031	Sediment Residual Core Location	736177.85	1614678.51	New York State Plane East (ft) NAD 83	7/25/09 11:15	Core	SRC-CU002-FI000031-024026	ENV	24	26	in
1752	RLC-CU002	SRN-CU002-031	Inventory	SRC-CU002-FI000031	Sediment Residual Core Location	736177.85	1614678.51	New York State Plane East (ft) NAD 83	7/25/09 11:15	Core	SRC-CU002-FI000031-024026	ENV	24	26	in
1753	RLC-CU002	SRN-CU002-031	Inventory	SRC-CU002-FI000031	Sediment Residual Core Location	736177.85	1614678.51	New York State Plane East (ft) NAD 83	7/25/09 11:15	Core	SRC-CU002-FI000031-024026	ENV	24	26	in
1754	RLC-CU002	SRN-CU002-031	Inventory	SRC-CU002-FI000031	Sediment Residual Core Location	736177.85	1614678.51	New York State Plane East (ft) NAD 83	7/25/09 11:15	Core	SRC-CU002-FI000031-024026	ENV	24	26	in
1755	RLC-CU002	SRN-CU002-031	Inventory	SRC-CU002-FI000031	Sediment Residual Core Location	736177.85	1614678.51	New York State Plane East (ft) NAD 83	7/25/09 11:15	Core	SRC-CU002-FI000031-024026	ENV	24	26	in
1756	RLC-CU002	SRN-CU002-031	Inventory	SRC-CU002-FI000031	Sediment Residual Core Location	736177.85	1614678.51	New York State Plane East (ft) NAD 83	7/25/09 11:15	Core	SRC-CU002-FI000031-024026	ENV	24	26	in
1757	RLC-CU002	SRN-CU002-031	Inventory	SRC-CU002-FI000031	Sediment Residual Core Location	736177.85	1614678.51	New York State Plane East (ft) NAD 83	7/25/09 11:15	Core	SRC-CU002-FI000031-024026	ENV	24	26	in
1758	RLC-CU002	SRN-CU002-031	Inventory	SRC-CU002-FI000031	Sediment Residual Core Location	736177.85	1614678.51	New York State Plane East (ft) NAD 83	7/25/09 11:15	Core	SRC-CU002-FI000031-024026	ENV	24	26	in
1759	RLC-CU002	SRN-CU002-031	Inventory	SRC-CU002-FI000031	Sediment Residual Core Location	736177.85	1614678.51	New York State Plane East (ft) NAD 83	7/25/09 11:15	Core	SRC-CU002-FI000031-024026	ENV	24	26	in
1760	RLC-CU002	SRN-CU002-031	Inventory	SRC-CU002-FI000031	Sediment Residual Core Location	736177.85	1614678.51	New York State Plane East (ft) NAD 83	7/25/09 11:15	Core	SRC-CU002-FI000031-026030	ENV	26	30	in
1761	RLC-CU002	SRN-CU002-031	Inventory	SRC-CU002-FI000031	Sediment Residual Core Location	736177.85	1614678.51	New York State Plane East (ft) NAD 83	7/25/09 11:15	Core	SRC-CU002-FI000031-026030	ENV	26	30	in
1762	RLC-CU002	SRN-CU002-031	Inventory	SRC-CU002-FI000031	Sediment Residual Core Location	736177.85	1614678.51	New York State Plane East (ft) NAD 83	7/25/09 11:15	Core	SRC-CU002-FI000031-026030	ENV	26	30	in
1763	RLC-CU002	SRN-CU002-031	Inventory	SRC-CU002-FI000031	Sediment Residual Core Location	736177.85	1614678.51	New York State Plane East (ft) NAD 83	7/25/09 11:15	Core	SRC-CU002-FI000031-026030	ENV	26	30	in
1764	RLC-CU002	SRN-CU002-031	Inventory	SRC-CU002-FI000031	Sediment Residual Core Location	736177.85	1614678.51	New York State Plane East (ft) NAD 83	7/25/09 11:15	Core	SRC-CU002-FI000031-026030	ENV	26	30	in
1765	RLC-CU002	SRN-CU002-031	Inventory	SRC-CU002-FI000031	Sediment Residual Core Location	736177.85	1614678.51	New York State Plane East (ft) NAD 83	7/25/09 11:15	Core	SRC-CU002-FI000031-026030	ENV	26	30	in
1766	RLC-CU002	SRN-CU002-031	Inventory	SRC-CU002-FI000031	Sediment Residual Core Location	736177.85	1614678.51	New York State Plane East (ft) NAD 83	7/25/09 11:15	Core	SRC-CU002-FI000031-026030	ENV	26	30	in
1767	RLC-CU002	SRN-CU002-031	Inventory	SRC-CU002-FI000031	Sediment Residual Core Location	736177.85	1614678.51	New York State Plane East (ft) NAD 83	7/25/09 11:15	Core	SRC-CU002-FI000031-026030	ENV	26	30	in
1768	RLC-CU002	SRN-CU002-031	Inventory	SRC-CU002-FI000031	Sediment Residual Core Location	736177.85	1614678.51	New York State Plane East (ft) NAD 83	7/25/09 11:15	Core	SRC-CU002-FI000031-026030	ENV	26	30	in
1769	RLC-CU002	SRN-CU002-031	Inventory	SRC-CU002-FI000031	Sediment Residual Core Location	736177.85	1614678.51	New York State Plane East (ft) NAD 83	7/25/09 11:15	Core	SRC-CU002-FI000031-026030	ENV	26	30	in
1770	RLC-CU002	SRN-CU002-031	Inventory	SRC-CU002-FI000031	Sediment Residual Core Location	736177.85	1614678.51	New York State Plane East (ft) NAD 83	7/25/09 11:15	Core	SRC-CU002-FI000031-030036	ENV	30	36	in
1771	RLC-CU002	SRN-CU002-031	Inventory	SRC-CU002-FI000031	Sediment Residual Core Location	736177.85	1614678.51	New York State Plane East (ft) NAD 83	7/25/09 11:15	Core	SRC-CU002-FI000031-030036	ENV	30	36	in
1772	RLC-CU002	SRN-CU002-031	Inventory	SRC-CU002-FI000031	Sediment Residual Core Location	736177.85	1614678.51	New York State Plane East (ft) NAD 83	7/25/09 11:15	Core	SRC-CU002-FI000031-030036	ENV	30	36	in
1773	RLC-CU002	SRN-CU002-031	Inventory	SRC-CU002-FI000031	Sediment Residual Core Location	736177.85	1614678.51	New York State Plane East (ft) NAD 83	7/25/09 11:15	Core	SRC-CU002-FI000031-030036	ENV	30	36	in
1774	RLC-CU002	SRN-CU002-031	Inventory	SRC-CU002-FI000031	Sediment Residual Core Location	736177.85	1614678.51	New York State Plane East (ft) NAD 83	7/25/09 11:15	Core	SRC-CU002-FI000031-030036	ENV	30	36	in
1775	RLC-CU002	SRN-CU002-031	Inventory	SRC-CU002-FI000031	Sediment Residual Core Location	736177.85	1614678.51	New York State Plane East (ft) NAD 83	7/25/09 11:15	Core	SRC-CU002-FI000031-030036	ENV	30	36	in
1776	RLC-CU002	SRN-CU002-031	Inventory	SRC-CU002-FI000031	Sediment Residual Core Location	736177.85	1614678.51	New York State Plane East (ft) NAD 83	7/25/09 11:15	Core	SRC-CU002-FI000031-030036	ENV	30	36	in
1777	RLC-CU002	SRN-CU002-031	Inventory	SRC-CU002-FI000031	Sediment Residual Core Location	736177.85	1614678.51	New York State Plane East (ft) NAD 83	7/25/09 11:15	Core	SRC-CU002-FI000031-030036	ENV	30	36	in
1778	RLC-CU002	SRN-CU002-031	Inventory	SRC-CU002-FI000031	Sediment Residual Core Location	736177.85	1614678.51	New York State Plane East (ft) NAD 83	7/25/09 11:15	Core	SRC-CU002-FI000031-030036	ENV	30	36	in
1779	RLC-CU002	SRN-CU002-031	Inventory	SRC-CU002-FI000031	Sediment Residual Core Location	736177.85	1614678.51	New York State Plane East (ft) NAD 83	7/25/09 11:15	Core	SRC-CU002-FI000031-030036	ENV	30	36	in
1780	RLC-CU002	SRN-CU002-031	Second Inventory	SRC-CU002-SI000031	Sediment Residual Core Location	736180.23	1614679.26	New York State Plane East (ft) NAD 83	9/3/09 14:09	Core	SRC-CU002-SI000031-000006	ENV	0	6	in
1781	RLC-CU002	SRN-CU002-031	Second Inventory	SRC-CU002-SI000031	Sediment Residual Core Location	736180.23	1614679.26	New York State Plane East (ft) NAD 83	9/3/09 14:09	Core	SRC-CU002-SI000031-000006	ENV	0	6	in
1782	RLC-CU002	SRN-CU002-031	Second Inventory	SRC-CU002-SI000031	Sediment Residual Core Location	736180.23	1614679.26	New York State Plane East (ft) NAD 83	9/3/09 14:09	Core	SRC-CU002-SI000031-000006	ENV	0	6	in
1783	RLC-CU002	SRN-CU002-031	Second Inventory	SRC-CU002-SI000031	Sediment Residual Core Location	736180.23	1614679.26	New York State Plane East (ft) NAD 83	9/3/09 14:09	Core	SRC-CU002-SI000031-000006	ENV	0	6	in
1784	RLC-CU002	SRN-CU002-031	Second Inventory	SRC-CU002-SI000031	Sediment Residual Core Location	736180.23	1614679.26	New York State Plane East (ft) NAD 83	9/3/09 14:09	Core	SRC-CU002-SI000031-000006	ENV	0	6	in
1785	RLC-CU002	SRN-CU002-031	Second Inventory	SRC-CU002-SI000031	Sediment Residual Core Location	736180.23	1614679.26	New York State Plane East (ft) NAD 83	9/3/09 14:09	Core	SRC-CU002-SI000031-000006	ENV	0	6	in
1786	RLC-CU002	SRN-CU002-031	Second Inventory	SRC-CU002-SI000031	Sediment Residual Core Location	736180.23	1614679.26	New York State Plane East (ft) NAD 83	9/3/09 14:09	Core	SRC-CU002-SI000031-000006	ENV	0	6	in
1787	RLC-CU002	SRN-CU002-031	Second Inventory	SRC-CU002-SI000031	Sediment Residual Core Location	736180.23	1614679.26	New York State Plane East (ft) NAD 83	9/3/09 14:09	Core	SRC-CU002-SI000031-000006	ENV	0	6	in
1788	RLC-CU002	SRN-CU002-031	Second Inventory	SRC-CU002-SI000031	Sediment Residual Core Location	736180.23	1614679.26	New York State Plane East (ft) NAD 83	9/3/09 14:09	Core	SRC-CU002-SI000031-000006	ENV	0	6	in
1789	RLC-CU002	SRN-CU002-031	Second Inventory	SRC-CU002-SI000031	Sediment Residual Core Location	736180.23	1614679.26	New York State Plane East (ft) NAD 83	9/3/09 14:09	Core	SRC-CU002-SI000031-000006	ENV	0	6	in
1790	RLC-CU002	SRN-CU002-031	Second Inventory	SRC-CU002-SI000031	Sediment Residual Core Location	736180.23	1614679.26	New York State Plane East (ft) NAD 83	9/3/09 14:09	Core	SRC-CU002-SI000031-006010	ENV	6	10	in
1791	RLC-CU002	SRN-CU002-031	Second Inventory	SRC-CU002-SI000031	Sediment Residual Core Location	736180.23	1614679.26	New York State Plane East (ft) NAD 83	9/3/09 14:09	Core	SRC-CU002-SI000031-006010	ENV	6	10	in
1792	RLC-CU002	SRN-CU002-031	Second Inventory	SRC-CU002-SI000031	Sediment Residual Core Location	736180.23	1614679.26	New York State Plane East (ft) NAD 83	9/3/09 14:09	Core	SRC-CU002-SI000031-006010	ENV	6	10	in
1793	RLC-CU002	SRN-CU002-031	Second Inventory	SRC-CU002-SI000031	Sediment Residual Core Location	736180.23	1614679.26	New York State Plane East (ft) NAD 83	9/3/09 14:09	Core	SRC-CU002-SI000031-006010	ENV	6	10	in
1794	RLC-CU002	SRN-CU002-031	Second Inventory	SRC-CU002-SI000031	Sediment Residual Core Location	736180.23	1614679.26	New York State Plane East (ft) NAD 83	9/3/09 14:09	Core	SRC-CU002-SI000031-006010	ENV	6	10	in
1795	RLC-CU002	SRN-CU002-031	Second Inventory	SRC-CU002-SI000031	Sediment Residual Core Location	736180.23	1614679.26	New York State Plane East (ft) NAD 83	9/3/09 14:09	Core	SRC-CU002-SI000031-006010	ENV	6	10	in
1796	RLC-CU002	SRN-CU002-031	Second Inventory	SRC-CU002-SI000031	Sediment Residual Core Location	736180.23	1614679.26	New York State Plane East (ft) NAD 83	9/3/09 14:09	Core	SRC-CU002-SI000031-006010	ENV	6	10	in
1797	RLC-CU002	SRN-CU002-031	Second Inventory	SRC-CU002-SI000031	Sediment Residual Core Location	736180.23	1614679.26	New York State Plane East (ft) NAD 83	9/3/09 14:09	Core	SRC-CU002-SI000031-006010	ENV	6	10	in
1798	RLC-CU002	SRN-CU002-031	Second Inventory	SRC-CU002-SI000031	Sediment Residual Core Location	736180.23	1614679.26	New York State Plane East (ft) NAD 83	9/3/09 14:09	Core	SRC-CU002-SI000031-006010	ENV	6	10	in
1799	RLC-CU002	SRN-CU002-031	Second Inventory	SRC-CU002-SI000031	Sediment Residual Core Location	736180.23	1614679.26	New York State Plane East (ft) NAD 83	9/3/09 14:09	Core	SRC-CU002-SI000031-006010	ENV	6	10	in
1800	RLC-CU002	SRN-CU002-031	Second Inventory	SRC-CU002-SI000031	Sediment Residual Core Location	736180.23	1614679.26	New York State Plane East (ft) NAD 83	9/3/09 14:09	Core	SRC-CU002-SI000031-010012	ENV	10	12	in
1801	RLC-CU002	SRN-CU002-031	Second Inventory	SRC-CU002-SI000031	Sediment Residual Core Location	736180.23	1614679.26	New York State Plane East (ft) NAD 83	9/3/09 14:09	Core	SRC-CU002-SI000031-010012	ENV	10	12	in
1802	RLC-CU002	SRN-CU002-031	Second Inventory	SRC-CU002-SI000031	Sediment Residual Core Location	736180.23	1614679.26	New York State Plane East (ft) NAD 83	9/3/09 14:09	Core	SRC-CU002-SI000031-010012	ENV	10	12	in
1803	RLC-CU002	SRN-CU002-031	Second Inventory	SRC-CU002-SI000031	Sediment Residual Core Location	736180.23	1614679.26	New York State Plane East (ft) NAD 83	9/3/09 14:09	Core	SRC-CU002-SI000031-010012	ENV	10	12	in
1804	RLC-CU002	SRN-CU002-031	Second Inventory	SRC-CU002-SI000031	Sediment Residual Core Location	736180.23	1614679.26	New York State Plane East (ft) NAD 83	9/3/09 14:09	Core	SRC-CU002-SI000031-010012	ENV	10	12	in
1805	RLC-CU002	SRN-CU002-031	Second Inventory	SRC-CU002-SI000031	Sediment Residual Core Location	736180.23	1614679.26	New York State Plane East (ft) NAD 83	9/3/09 14:09	Core	SRC-CU002-SI000031-010012	ENV	10	12	in
1806	RLC-CU002	SRN-CU002-031	Second Inventory	SRC-CU002-SI000031	Sediment Residual Core Location	736180.23	1614679.26	New York State Plane East (ft) NAD 83	9/3/09 14:09	Core	SRC-CU002-SI000031-010012	ENV	10	12	in
1807	RLC-CU002	SRN-CU002-031	Second Inventory	SRC-CU002-SI000031	Sediment Residual Core Location	736180.23	1614679.26	New York State Plane East (ft) NAD 83	9/3/09 14:09	Core	SRC-CU002-SI000031-010012	ENV	10	12	in
1808	RLC-CU002	SRN-CU002-031	Second Inventory	SRC-CU002-SI000031	Sediment Residual Core Location	736180.23	1614679.26	New York State Plane East (ft) NAD 83	9/3/09 14:09	Core	SRC-CU002-SI000031-010012	ENV	10	12	in
1809	RLC-CU002	SRN-CU002-031	Second Inventory	SRC-CU002-SI000031	Sediment Residual Core Location	736180.23	1614679.26	New York State Plane East (ft) NAD 83	9/3/09 14:09	Core	SRC-CU002-SI000031-010012	ENV	10	12	in

Row ID	sample_name	dup_parent_sample_name	analyte_name	cas_rn	Lab_Reported_Result	Verified_Result	result_unit	Lab_Reported_MDL	Verified_MDL	Lab_Reported_RL	Verified_RL	limit_unit	Lab_Reported_Qualifier	Verified_Qualifier	Detected	Reportable
1743	SRC-CU002-FI000031-018024	NULL	AROCLOR 1242	53469-21-9	2.3	2.3	mg/kg	0.17	0.17	0.4	0.4	mg/kg	NULL	NULL	1	1
1744	SRC-CU002-FI000031-018024	NULL	AROCLOR 1248	12672-29-6	NULL	NULL	mg/kg	0.17	0.17	0.4	0.4	mg/kg	U	U	0	1
1745	SRC-CU002-FI000031-018024	NULL	AROCLOR 1254	11097-69-1	NULL	NULL	mg/kg	0.17	0.17	0.4	0.4	mg/kg	U	U	0	1
1746	SRC-CU002-FI000031-018024	NULL	AROCLOR 1260	11096-82-5	NULL	NULL	mg/kg	0.17	0.17	0.4	0.4	mg/kg	U	U	0	1
1747	SRC-CU002-FI000031-018024	NULL	Moisture Content	WC002	22	22	%	0.019	0.019	0.019	0.019	%	NULL	NULL	1	1
1748	SRC-CU002-FI000031-018024	NULL	Total PCBs	1336-36-3	8.7	8.7	mg/kg	0.17	0.17	0.4	0.4	mg/kg	NULL	NULL	1	1
1749	SRC-CU002-FI000031-018024	NULL	Tri+ PCBs	TRI_PLUS_PCB	3.06635	3.06635	mg/kg	0.17	0.17	0.17	0.17	mg/kg	NULL	NULL	1	1
1750	SRC-CU002-FI000031-024026	NULL	AROCLOR 1016	12674-11-2	NULL	NULL	mg/kg	0.0049	0.0049	0.012	0.012	mg/kg	U	U	0	1
1751	SRC-CU002-FI000031-024026	NULL	AROCLOR 1221	11104-28-2	0.24	0.24	mg/kg	0.0049	0.0049	0.012	0.012	mg/kg	NULL	NULL	1	1
1752	SRC-CU002-FI000031-024026	NULL	AROCLOR 1232	11141-16-5	NULL	NULL	mg/kg	0.0049	0.0049	0.012	0.012	mg/kg	U	U	0	1
1753	SRC-CU002-FI000031-024026	NULL	AROCLOR 1242	53469-21-9	0.19	0.19	mg/kg	0.0049	0.0049	0.012	0.012	mg/kg	NULL	NULL	1	1
1754	SRC-CU002-FI000031-024026	NULL	AROCLOR 1248	12672-29-6	NULL	NULL	mg/kg	0.0049	0.0049	0.012	0.012	mg/kg	U	U	0	1
1755	SRC-CU002-FI000031-024026	NULL	AROCLOR 1254	11097-69-1	NULL	NULL	mg/kg	0.0049	0.0049	0.012	0.012	mg/kg	U	U	0	1
1756	SRC-CU002-FI000031-024026	NULL	AROCLOR 1260	11096-82-5	NULL	NULL	mg/kg	0.0049	0.0049	0.012	0.012	mg/kg	U	U	0	1
1757	SRC-CU002-FI000031-024026	NULL	Moisture Content	WC002	17	17	%	0.019	0.019	0.019	0.019	%	NULL	NULL	1	1
1758	SRC-CU002-FI000031-024026	NULL	Total PCBs	1336-36-3	0.43	0.43	mg/kg	0.0049	0.0049	0.012	0.012	mg/kg	NULL	NULL	1	1
1759	SRC-CU002-FI000031-024026	NULL	Tri+ PCBs	TRI_PLUS_PCB	0.2087295	0.2087295	mg/kg	0.0049	0.0049	0.0049	0.0049	mg/kg	NULL	NULL	1	1
1760	SRC-CU002-FI000031-026030	NULL	AROCLOR 1016	12674-11-2	NULL	NULL	mg/kg	0.0058	0.0058	0.014	0.014	mg/kg	U	U	0	1
1761	SRC-CU002-FI000031-026030	NULL	AROCLOR 1221	11104-28-2	0.027	0.027	mg/kg	0.0058	0.0058	0.014	0.014	mg/kg	NULL	NULL	1	1
1762	SRC-CU002-FI000031-026030	NULL	AROCLOR 1232	11141-16-5	NULL	NULL	mg/kg	0.0058	0.0058	0.014	0.014	mg/kg	U	U	0	1
1763	SRC-CU002-FI000031-026030	NULL	AROCLOR 1242	53469-21-9	0.021	0.021	mg/kg	0.0058	0.0058	0.014	0.014	mg/kg	NULL	NULL	1	1
1764	SRC-CU002-FI000031-026030	NULL	AROCLOR 1248	12672-29-6	NULL	NULL	mg/kg	0.0058	0.0058	0.014	0.014	mg/kg	U	U	0	1
1765	SRC-CU002-FI000031-026030	NULL	AROCLOR 1254	11097-69-1	NULL	NULL	mg/kg	0.0058	0.0058	0.014	0.014	mg/kg	U	U	0	1
1766	SRC-CU002-FI000031-026030	NULL	AROCLOR 1260	11096-82-5	NULL	NULL	mg/kg	0.0058	0.0058	0.014	0.014	mg/kg	U	U	0	1
1767	SRC-CU002-FI000031-026030	NULL	Moisture Content	WC002	29	29	%	0.019	0.019	0.019	0.019	%	NULL	NULL	1	1
1768	SRC-CU002-FI000031-026030	NULL	Total PCBs	1336-36-3	0.048	0.048	mg/kg	0.0058	0.0058	0.014	0.014	mg/kg	NULL	NULL	1	1
1769	SRC-CU002-FI000031-026030	NULL	Tri+ PCBs	TRI_PLUS_PCB	0.025529	0.025529	mg/kg	0.0058	0.0058	0.0058	0.0058	mg/kg	NULL	NULL	1	1
1770	SRC-CU002-FI000031-030036	NULL	AROCLOR 1016	12674-11-2	NULL	NULL	mg/kg	0.011	0.011	0.027	0.027	mg/kg	U	U	0	1
1771	SRC-CU002-FI000031-030036	NULL	AROCLOR 1221	11104-28-2	0.45	0.45	mg/kg	0.011	0.011	0.027	0.027	mg/kg	NULL	NULL	1	1
1772	SRC-CU002-FI000031-030036	NULL	AROCLOR 1232	11141-16-5	NULL	NULL	mg/kg	0.011	0.011	0.027	0.027	mg/kg	U	U	0	1
1773	SRC-CU002-FI000031-030036	NULL	AROCLOR 1242	53469-21-9	0.082	0.082	mg/kg	0.011	0.011	0.027	0.027	mg/kg	NULL	NULL	1	1
1774	SRC-CU002-FI000031-030036	NULL	AROCLOR 1248	12672-29-6	NULL	NULL	mg/kg	0.011	0.011	0.027	0.027	mg/kg	U	U	0	1
1775	SRC-CU002-FI000031-030036	NULL	AROCLOR 1254	11097-69-1	NULL	NULL	mg/kg	0.011	0.011	0.027	0.027	mg/kg	U	U	0	1
1776	SRC-CU002-FI000031-030036	NULL	AROCLOR 1260	11096-82-5	NULL	NULL	mg/kg	0.011	0.011	0.027	0.027	mg/kg	U	U	0	1
1777	SRC-CU002-FI000031-030036	NULL	Moisture Content	WC002	26	26	%	0.019	0.019	0.019	0.019	%	NULL	NULL	1	1
1778	SRC-CU002-FI000031-030036	NULL	Total PCBs	1336-36-3	0.532	0.532	mg/kg	0.011	0.011	0.027	0.027	mg/kg	NULL	NULL	1	1
1779	SRC-CU002-FI000031-030036	NULL	Tri+ PCBs	TRI_PLUS_PCB	0.142625	0.142625	mg/kg	0.011	0.011	0.011	0.011	mg/kg	NULL	NULL	1	1
1780	SRC-CU002-SI000031-000006	NULL	AROCLOR 1016	12674-11-2	NULL	NULL	mg/kg	0.42	0.42	1	1	mg/kg	U	U	0	1
1781	SRC-CU002-SI000031-000006	NULL	AROCLOR 1221	11104-28-2	18	18	mg/kg	0.42	0.42	1	1	mg/kg	NULL	NULL	1	1
1782	SRC-CU002-SI000031-000006	NULL	AROCLOR 1232	11141-16-5	NULL	NULL	mg/kg	0.42	0.42	1	1	mg/kg	U	U	0	1
1783	SRC-CU002-SI000031-000006	NULL	AROCLOR 1242	53469-21-9	3.5	3.5	mg/kg	0.42	0.42	1	1	mg/kg	NULL	NULL	1	1
1784	SRC-CU002-SI000031-000006	NULL	AROCLOR 1248	12672-29-6	NULL	NULL	mg/kg	0.42	0.42	1	1	mg/kg	U	U	0	1
1785	SRC-CU002-SI000031-000006	NULL	AROCLOR 1254	11097-69-1	NULL	NULL	mg/kg	0.42	0.42	1	1	mg/kg	U	U	0	1
1786	SRC-CU002-SI000031-000006	NULL	AROCLOR 1260	11096-82-5	NULL	NULL	mg/kg	0.42	0.42	1	1	mg/kg	U	U	0	1
1787	SRC-CU002-SI000031-000006	NULL	Moisture Content	WC002	23	23	%	0.019	0.019	0.019	0.019	%	NULL	NULL	1	1
1788	SRC-CU002-SI000031-000006	NULL	Total PCBs	1336-36-3	21.5	21.5	mg/kg	0.42	0.42	1	1	mg/kg	NULL	NULL	1	1
1789	SRC-CU002-SI000031-000006	NULL	Tri+ PCBs	TRI_PLUS_PCB	5.8961	5.8961	mg/kg	0.42	0.42	0.42	0.42	mg/kg	NULL	NULL	1	1
1790	SRC-CU002-SI000031-006010	NULL	AROCLOR 1016	12674-11-2	NULL	NULL	mg/kg	0.064	0.064	0.25	0.25	mg/kg	U	U	0	1
1791	SRC-CU002-SI000031-006010	NULL	AROCLOR 1221	11104-28-2	3.5	3.5	mg/kg	0.064	0.064	0.25	0.25	mg/kg	NULL	NULL	1	1
1792	SRC-CU002-SI000031-006010	NULL	AROCLOR 1232	11141-16-5	NULL	NULL	mg/kg	0.064	0.064	0.25	0.25	mg/kg	U	U	0	1
1793	SRC-CU002-SI000031-006010	NULL	AROCLOR 1242	53469-21-9	1.4	1.4	mg/kg	0.064	0.064	0.25	0.25	mg/kg	NULL	NULL	1	1
1794	SRC-CU002-SI000031-006010	NULL	AROCLOR 1248	12672-29-6	NULL	NULL	mg/kg	0.064	0.064	0.25	0.25	mg/kg	U	U	0	1
1795	SRC-CU002-SI000031-006010	NULL	AROCLOR 1254	11097-69-1	NULL	NULL	mg/kg	0.064	0.064	0.25	0.25	mg/kg	U	U	0	1
1796	SRC-CU002-SI000031-006010	NULL	AROCLOR 1260	11096-82-5	NULL	NULL	mg/kg	0.064	0.064	0.25	0.25	mg/kg	U	U	0	1
1797	SRC-CU002-SI000031-006010	NULL	Moisture Content	WC002	18.4	18.4	%	1	1	1	1	%	NULL	NULL	1	1
1798	SRC-CU002-SI000031-006010	NULL	Total PCBs	1336-36-3	4.9	4.9	mg/kg	0.064	0.064	0.98	0.98	mg/kg	NULL	J	1	1
1799	SRC-CU002-SI000031-006010	NULL	Tri+ PCBs	TRI_PLUS_PCB	1.79312	1.79312	mg/kg	0.064	0.064	0.064	0.064	mg/kg	NULL	NULL	1	1
1800	SRC-CU002-SI000031-010012	NULL	AROCLOR 1016	12674-11-2	NULL	NULL	mg/kg	0.0033	0.0033	0.013	0.013	mg/kg	U	U	0	1
1801	SRC-CU002-SI000031-010012	NULL	AROCLOR 1221	11104-28-2	0.052	0.052	mg/kg	0.0033	0.0033	0.013	0.013	mg/kg	NULL	NULL	1	1
1802	SRC-CU002-SI000031-010012	NULL	AROCLOR 1232	11141-16-5	NULL	NULL	mg/kg	0.0033	0.0033	0.013	0.013	mg/kg	U	U	0	1
1803	SRC-CU002-SI000031-010012	NULL	AROCLOR 1242	53469-21-9	0.015	0.015	mg/kg	0.0033	0.0033	0.013	0.013	mg/kg	NULL	NULL	1	1
1804	SRC-CU002-SI000031-010012	NULL	AROCLOR 1248	12672-29-6	NULL	NULL	mg/kg	0.0033	0.0033	0.013	0.013	mg/kg	U	U	0	1
1805	SRC-CU002-SI000031-010012	NULL	AROCLOR 1254	11097-69-1	NULL	NULL	mg/kg	0.0033	0.0033	0.013	0.013	mg/kg	U	U	0	1
1806	SRC-CU002-SI000031-010012	NULL	AROCLOR 1260	11096-82-5	NULL	NULL	mg/kg	0.0033	0.0033	0.013	0.013	mg/kg	U	U	0	1
1807	SRC-CU002-SI000031-010012	NULL	Moisture Content	WC002	21.8	21.8	%	1	1	1	1	%	NULL	NULL	1	1
1808	SRC-CU002-SI000031-010012	NULL	Total PCBs	1336-36-3	0.066	0.066	mg/kg	0.0033	0.0033	0.051	0.051	mg/kg	NULL	J	1	1
1809	SRC-CU002-SI000031-010012	NULL	Tri+ PCBs	TRI_PLUS_PCB	0.0224315	0.0224315	mg/kg	0.0033	0.0033	0.0033	0.0033	mg/kg	NULL	NULL	1	1

Row ID	cu_id	node_id	dredge_pass	core_id	location_type	x_coord	y_coord	coord_system	sample_dt	collection_method	sample_name	sample_type	start_depth	end_depth	depth_unit
1810	RLC-CU002	SRN-CU002-031	Second Inventory	SRC-CU002-SI000031	Sediment Residual Core Location	736180.23	1614679.26	New York State Plane East (ft) NAD 83	9/3/09 14:09	Core	SRC-CU002-SI000031-012018	ENV	12	18	in
1811	RLC-CU002	SRN-CU002-031	Second Inventory	SRC-CU002-SI000031	Sediment Residual Core Location	736180.23	1614679.26	New York State Plane East (ft) NAD 83	9/3/09 14:09	Core	SRC-CU002-SI000031-012018	ENV	12	18	in
1812	RLC-CU002	SRN-CU002-031	Second Inventory	SRC-CU002-SI000031	Sediment Residual Core Location	736180.23	1614679.26	New York State Plane East (ft) NAD 83	9/3/09 14:09	Core	SRC-CU002-SI000031-012018	ENV	12	18	in
1813	RLC-CU002	SRN-CU002-031	Second Inventory	SRC-CU002-SI000031	Sediment Residual Core Location	736180.23	1614679.26	New York State Plane East (ft) NAD 83	9/3/09 14:09	Core	SRC-CU002-SI000031-012018	ENV	12	18	in
1814	RLC-CU002	SRN-CU002-031	Second Inventory	SRC-CU002-SI000031	Sediment Residual Core Location	736180.23	1614679.26	New York State Plane East (ft) NAD 83	9/3/09 14:09	Core	SRC-CU002-SI000031-012018	ENV	12	18	in
1815	RLC-CU002	SRN-CU002-031	Second Inventory	SRC-CU002-SI000031	Sediment Residual Core Location	736180.23	1614679.26	New York State Plane East (ft) NAD 83	9/3/09 14:09	Core	SRC-CU002-SI000031-012018	ENV	12	18	in
1816	RLC-CU002	SRN-CU002-031	Second Inventory	SRC-CU002-SI000031	Sediment Residual Core Location	736180.23	1614679.26	New York State Plane East (ft) NAD 83	9/3/09 14:09	Core	SRC-CU002-SI000031-012018	ENV	12	18	in
1817	RLC-CU002	SRN-CU002-031	Second Inventory	SRC-CU002-SI000031	Sediment Residual Core Location	736180.23	1614679.26	New York State Plane East (ft) NAD 83	9/3/09 14:09	Core	SRC-CU002-SI000031-012018	ENV	12	18	in
1818	RLC-CU002	SRN-CU002-031	Second Inventory	SRC-CU002-SI000031	Sediment Residual Core Location	736180.23	1614679.26	New York State Plane East (ft) NAD 83	9/3/09 14:09	Core	SRC-CU002-SI000031-012018	ENV	12	18	in
1819	RLC-CU002	SRN-CU002-031	Second Inventory	SRC-CU002-SI000031	Sediment Residual Core Location	736180.23	1614679.26	New York State Plane East (ft) NAD 83	9/3/09 14:09	Core	SRC-CU002-SI000031-012018	ENV	12	18	in
1820	RLC-CU002	SRN-CU002-032	First Residual	SRC-CU002-FR000032	Sediment Residual Core Location	736060.36	1614605.11	New York State Plane East (ft) NAD 83	9/25/09 8:56	Core	SRC-CU002-FR000032-000006	ENV	0	6	in
1821	RLC-CU002	SRN-CU002-032	First Residual	SRC-CU002-FR000032	Sediment Residual Core Location	736060.36	1614605.11	New York State Plane East (ft) NAD 83	9/25/09 8:56	Core	SRC-CU002-FR000032-000006	ENV	0	6	in
1822	RLC-CU002	SRN-CU002-032	First Residual	SRC-CU002-FR000032	Sediment Residual Core Location	736060.36	1614605.11	New York State Plane East (ft) NAD 83	9/25/09 8:56	Core	SRC-CU002-FR000032-000006	ENV	0	6	in
1823	RLC-CU002	SRN-CU002-032	First Residual	SRC-CU002-FR000032	Sediment Residual Core Location	736060.36	1614605.11	New York State Plane East (ft) NAD 83	9/25/09 8:56	Core	SRC-CU002-FR000032-000006	ENV	0	6	in
1824	RLC-CU002	SRN-CU002-032	First Residual	SRC-CU002-FR000032	Sediment Residual Core Location	736060.36	1614605.11	New York State Plane East (ft) NAD 83	9/25/09 8:56	Core	SRC-CU002-FR000032-000006	ENV	0	6	in
1825	RLC-CU002	SRN-CU002-032	First Residual	SRC-CU002-FR000032	Sediment Residual Core Location	736060.36	1614605.11	New York State Plane East (ft) NAD 83	9/25/09 8:56	Core	SRC-CU002-FR000032-000006	ENV	0	6	in
1826	RLC-CU002	SRN-CU002-032	First Residual	SRC-CU002-FR000032	Sediment Residual Core Location	736060.36	1614605.11	New York State Plane East (ft) NAD 83	9/25/09 8:56	Core	SRC-CU002-FR000032-000006	ENV	0	6	in
1827	RLC-CU002	SRN-CU002-032	First Residual	SRC-CU002-FR000032	Sediment Residual Core Location	736060.36	1614605.11	New York State Plane East (ft) NAD 83	9/25/09 8:56	Core	SRC-CU002-FR000032-000006	ENV	0	6	in
1828	RLC-CU002	SRN-CU002-032	First Residual	SRC-CU002-FR000032	Sediment Residual Core Location	736060.36	1614605.11	New York State Plane East (ft) NAD 83	9/25/09 8:56	Core	SRC-CU002-FR000032-000006	ENV	0	6	in
1829	RLC-CU002	SRN-CU002-032	First Residual	SRC-CU002-FR000032	Sediment Residual Core Location	736060.36	1614605.11	New York State Plane East (ft) NAD 83	9/25/09 8:56	Core	SRC-CU002-FR000032-000006	ENV	0	6	in
1830	RLC-CU002	SRN-CU002-032	Inventory	SRC-CU002-FI000032	Sediment Residual Core Location	736056.96	1614610.56	New York State Plane East (ft) NAD 83	7/25/09 10:02	Core	SRC-CU002-FI000032-000006	ENV	0	6	in
1831	RLC-CU002	SRN-CU002-032	Inventory	SRC-CU002-FI000032	Sediment Residual Core Location	736056.96	1614610.56	New York State Plane East (ft) NAD 83	7/25/09 10:02	Core	SRC-CU002-FI000032-000006	ENV	0	6	in
1832	RLC-CU002	SRN-CU002-032	Inventory	SRC-CU002-FI000032	Sediment Residual Core Location	736056.96	1614610.56	New York State Plane East (ft) NAD 83	7/25/09 10:02	Core	SRC-CU002-FI000032-000006	ENV	0	6	in
1833	RLC-CU002	SRN-CU002-032	Inventory	SRC-CU002-FI000032	Sediment Residual Core Location	736056.96	1614610.56	New York State Plane East (ft) NAD 83	7/25/09 10:02	Core	SRC-CU002-FI000032-000006	ENV	0	6	in
1834	RLC-CU002	SRN-CU002-032	Inventory	SRC-CU002-FI000032	Sediment Residual Core Location	736056.96	1614610.56	New York State Plane East (ft) NAD 83	7/25/09 10:02	Core	SRC-CU002-FI000032-000006	ENV	0	6	in
1835	RLC-CU002	SRN-CU002-032	Inventory	SRC-CU002-FI000032	Sediment Residual Core Location	736056.96	1614610.56	New York State Plane East (ft) NAD 83	7/25/09 10:02	Core	SRC-CU002-FI000032-000006	ENV	0	6	in
1836	RLC-CU002	SRN-CU002-032	Inventory	SRC-CU002-FI000032	Sediment Residual Core Location	736056.96	1614610.56	New York State Plane East (ft) NAD 83	7/25/09 10:02	Core	SRC-CU002-FI000032-000006	ENV	0	6	in
1837	RLC-CU002	SRN-CU002-032	Inventory	SRC-CU002-FI000032	Sediment Residual Core Location	736056.96	1614610.56	New York State Plane East (ft) NAD 83	7/25/09 10:02	Core	SRC-CU002-FI000032-000006	ENV	0	6	in
1838	RLC-CU002	SRN-CU002-032	Inventory	SRC-CU002-FI000032	Sediment Residual Core Location	736056.96	1614610.56	New York State Plane East (ft) NAD 83	7/25/09 10:02	Core	SRC-CU002-FI000032-000006	ENV	0	6	in
1839	RLC-CU002	SRN-CU002-032	Inventory	SRC-CU002-FI000032	Sediment Residual Core Location	736056.96	1614610.56	New York State Plane East (ft) NAD 83	7/25/09 10:02	Core	SRC-CU002-FI000032-000006	ENV	0	6	in
1840	RLC-CU002	SRN-CU002-032	Inventory	SRC-CU002-FI000032	Sediment Residual Core Location	736056.96	1614610.56	New York State Plane East (ft) NAD 83	7/25/09 10:02	Core	SRC-CU002-FI000032-006012	ENV	6	12	in
1841	RLC-CU002	SRN-CU002-032	Inventory	SRC-CU002-FI000032	Sediment Residual Core Location	736056.96	1614610.56	New York State Plane East (ft) NAD 83	7/25/09 10:02	Core	SRC-CU002-FI000032-006012	ENV	6	12	in
1842	RLC-CU002	SRN-CU002-032	Inventory	SRC-CU002-FI000032	Sediment Residual Core Location	736056.96	1614610.56	New York State Plane East (ft) NAD 83	7/25/09 10:02	Core	SRC-CU002-FI000032-006012	ENV	6	12	in
1843	RLC-CU002	SRN-CU002-032	Inventory	SRC-CU002-FI000032	Sediment Residual Core Location	736056.96	1614610.56	New York State Plane East (ft) NAD 83	7/25/09 10:02	Core	SRC-CU002-FI000032-006012	ENV	6	12	in
1844	RLC-CU002	SRN-CU002-032	Inventory	SRC-CU002-FI000032	Sediment Residual Core Location	736056.96	1614610.56	New York State Plane East (ft) NAD 83	7/25/09 10:02	Core	SRC-CU002-FI000032-006012	ENV	6	12	in
1845	RLC-CU002	SRN-CU002-032	Inventory	SRC-CU002-FI000032	Sediment Residual Core Location	736056.96	1614610.56	New York State Plane East (ft) NAD 83	7/25/09 10:02	Core	SRC-CU002-FI000032-006012	ENV	6	12	in
1846	RLC-CU002	SRN-CU002-032	Inventory	SRC-CU002-FI000032	Sediment Residual Core Location	736056.96	1614610.56	New York State Plane East (ft) NAD 83	7/25/09 10:02	Core	SRC-CU002-FI000032-006012	ENV	6	12	in
1847	RLC-CU002	SRN-CU002-032	Inventory	SRC-CU002-FI000032	Sediment Residual Core Location	736056.96	1614610.56	New York State Plane East (ft) NAD 83	7/25/09 10:02	Core	SRC-CU002-FI000032-006012	ENV	6	12	in
1848	RLC-CU002	SRN-CU002-032	Inventory	SRC-CU002-FI000032	Sediment Residual Core Location	736056.96	1614610.56	New York State Plane East (ft) NAD 83	7/25/09 10:02	Core	SRC-CU002-FI000032-006012	ENV	6	12	in
1849	RLC-CU002	SRN-CU002-032	Inventory	SRC-CU002-FI000032	Sediment Residual Core Location	736056.96	1614610.56	New York State Plane East (ft) NAD 83	7/25/09 10:02	Core	SRC-CU002-FI000032-006012	ENV	6	12	in
1850	RLC-CU002	SRN-CU002-032	Inventory	SRC-CU002-FI000032	Sediment Residual Core Location	736056.96	1614610.56	New York State Plane East (ft) NAD 83	7/25/09 10:02	Core	SRC-CU002-FI000032-012018	ENV	12	18	in
1851	RLC-CU002	SRN-CU002-032	Inventory	SRC-CU002-FI000032	Sediment Residual Core Location	736056.96	1614610.56	New York State Plane East (ft) NAD 83	7/25/09 10:02	Core	SRC-CU002-FI000032-012018	ENV	12	18	in
1852	RLC-CU002	SRN-CU002-032	Inventory	SRC-CU002-FI000032	Sediment Residual Core Location	736056.96	1614610.56	New York State Plane East (ft) NAD 83	7/25/09 10:02	Core	SRC-CU002-FI000032-012018	ENV	12	18	in
1853	RLC-CU002	SRN-CU002-032	Inventory	SRC-CU002-FI000032	Sediment Residual Core Location	736056.96	1614610.56	New York State Plane East (ft) NAD 83	7/25/09 10:02	Core	SRC-CU002-FI000032-012018	ENV	12	18	in
1854	RLC-CU002	SRN-CU002-032	Inventory	SRC-CU002-FI000032	Sediment Residual Core Location	736056.96	1614610.56	New York State Plane East (ft) NAD 83	7/25/09 10:02	Core	SRC-CU002-FI000032-012018	ENV	12	18	in
1855	RLC-CU002	SRN-CU002-032	Inventory	SRC-CU002-FI000032	Sediment Residual Core Location	736056.96	1614610.56	New York State Plane East (ft) NAD 83	7/25/09 10:02	Core	SRC-CU002-FI000032-012018	ENV	12	18	in
1856	RLC-CU002	SRN-CU002-032	Inventory	SRC-CU002-FI000032	Sediment Residual Core Location	736056.96	1614610.56	New York State Plane East (ft) NAD 83	7/25/09 10:02	Core	SRC-CU002-FI000032-012018	ENV	12	18	in
1857	RLC-CU002	SRN-CU002-032	Inventory	SRC-CU002-FI000032	Sediment Residual Core Location	736056.96	1614610.56	New York State Plane East (ft) NAD 83	7/25/09 10:02	Core	SRC-CU002-FI000032-012018	ENV	12	18	in
1858	RLC-CU002	SRN-CU002-032	Inventory	SRC-CU002-FI000032	Sediment Residual Core Location	736056.96	1614610.56	New York State Plane East (ft) NAD 83	7/25/09 10:02	Core	SRC-CU002-FI000032-012018	ENV	12	18	in
1859	RLC-CU002	SRN-CU002-032	Inventory	SRC-CU002-FI000032	Sediment Residual Core Location	736056.96	1614610.56	New York State Plane East (ft) NAD 83	7/25/09 10:02	Core	SRC-CU002-FI000032-012018	ENV	12	18	in
1860	RLC-CU002	SRN-CU002-032	Inventory	SRC-CU002-FI000032	Sediment Residual Core Location	736056.96	1614610.56	New York State Plane East (ft) NAD 83	7/25/09 10:02	Core	SRC-CU002-FI000032-018024	ENV	18	24	in
1861	RLC-CU002	SRN-CU002-032	Inventory	SRC-CU002-FI000032	Sediment Residual Core Location	736056.96	1614610.56	New York State Plane East (ft) NAD 83	7/25/09 10:02	Core	SRC-CU002-FI000032-018024	ENV	18	24	in
1862	RLC-CU002	SRN-CU002-032	Inventory	SRC-CU002-FI000032	Sediment Residual Core Location	736056.96	1614610.56	New York State Plane East (ft) NAD 83	7/25/09 10:02	Core	SRC-CU002-FI000032-018024	ENV	18	24	in
1863	RLC-CU002	SRN-CU002-032	Inventory	SRC-CU002-FI000032	Sediment Residual Core Location	736056.96	1614610.56	New York State Plane East (ft) NAD 83	7/25/09 10:02	Core	SRC-CU002-FI000032-018024	ENV	18	24	in
1864	RLC-CU002	SRN-CU002-032	Inventory	SRC-CU002-FI000032	Sediment Residual Core Location	736056.96	1614610.56	New York State Plane East (ft) NAD 83	7/25/09 10:02	Core	SRC-CU002-FI000032-018024	ENV	18	24	in
1865	RLC-CU002	SRN-CU002-032	Inventory	SRC-CU002-FI000032	Sediment Residual Core Location	736056.96	1614610.56	New York State Plane East (ft) NAD 83	7/25/09 10:02	Core	SRC-CU002-FI000032-018024	ENV	18	24	in
1866	RLC-CU002	SRN-CU002-032	Inventory	SRC-CU002-FI000032	Sediment Residual Core Location	736056.96	1614610.56	New York State Plane East (ft) NAD 83	7/25/09 10:02	Core	SRC-CU002-FI000032-018024	ENV	18	24	in
1867	RLC-CU002	SRN-CU002-032	Inventory	SRC-CU002-FI000032	Sediment Residual Core Location	736056.96	1614610.56	New York State Plane East (ft) NAD 83	7/25/09 10:02	Core	SRC-CU002-FI000032-018024	ENV	18	24	in
1868	RLC-CU002	SRN-CU002-032	Inventory	SRC-CU002-FI000032	Sediment Residual Core Location	736056.96	1614610.56	New York State Plane East (ft) NAD 83	7/25/09 10:02	Core	SRC-CU002-FI000032-018024	ENV	18	24	in
1869	RLC-CU002	SRN-CU002-032	Inventory	SRC-CU002-FI000032	Sediment Residual Core Location	736056.96	1614610.56	New York State Plane East (ft) NAD 83	7/25/09 10:02	Core	SRC-CU002-FI000032-018024	ENV	18	24	in
1870	RLC-CU002	SRN-CU002-032	Inventory	SRC-CU002-FI000032	Sediment Residual Core Location	736056.96	1614610.56	New York State Plane East (ft) NAD 83	7/25/09 10:02	Core	SRC-CU002-FI000032-024030	ENV	24	30	in
1871	RLC-CU002	SRN-CU002-032	Inventory	SRC-CU002-FI000032	Sediment Residual Core Location	736056.96	1614610.56	New York State Plane East (ft) NAD 83	7/25/09 10:02	Core	SRC-CU002-FI000032-024030	ENV	24	30	in
1872	RLC-CU002	SRN-CU002-032	Inventory	SRC-CU002-FI000032	Sediment Residual Core Location	736056.96	1614610.56	New York State Plane East (ft) NAD 83	7/25/09 10:02	Core	SRC-CU002-FI000032-024030	ENV	24	30	in
1873	RLC-CU002	SRN-CU002-032	Inventory	SRC-CU002-FI000032	Sediment Residual Core Location	736056.96	1614610.56	New York State Plane East (ft) NAD 83	7/25/09 10:02	Core	SRC-CU002-FI000032-024030	ENV	24	30	in
1874	RLC-CU002	SRN-CU002-032	Inventory	SRC-CU002-FI000032	Sediment Residual Core Location	736056.96	1614610.56	New York State Plane East (ft) NAD 83	7/25/09 10:02	Core	SRC-CU002-FI000032-024030	ENV	24	30	in
1875	RLC-CU002	SRN-CU002-032	Inventory	SRC-CU002-FI000032	Sediment Residual Core Location	736056.96	1614610.56	New York State Plane East (ft) NAD 83	7/25/09 10:02	Core	SRC-CU002-FI000032-024030	ENV	24	30	in
1876	RLC-CU002	SRN-CU002-032	Inventory	SRC-CU002-FI000032	Sediment Residual Core Location	736056.96	1614610.56	New York State Plane East (ft) NAD 83	7/25/09 10:02	Core	SRC-CU002-FI000032-024030	ENV	24	30	in

Row ID	sample_name	dup_parent_sample_name	analyte_name	cas_rn	Lab_Reported_Result	Verified_Result	result_unit	Lab_Reported_MDL	Verified_MDL	Lab_Reported_RL	Verified_RL	limit_unit	Lab_Reported_Qualifier	Verified_Qualifier	Detected	Reportable
1810	SRC-CU002-SI000031-012018	NULL	AROCLOR 1016	12674-11-2	NULL	NULL	mg/kg	0.0034	0.0034	0.013	0.013	mg/kg	U	U	0	1
1811	SRC-CU002-SI000031-012018	NULL	AROCLOR 1221	11104-28-2	NULL	NULL	mg/kg	0.0034	0.0034	0.013	0.013	mg/kg	U	U	0	1
1812	SRC-CU002-SI000031-012018	NULL	AROCLOR 1232	11141-16-5	NULL	NULL	mg/kg	0.0034	0.0034	0.013	0.013	mg/kg	U	U	0	1
1813	SRC-CU002-SI000031-012018	NULL	AROCLOR 1242	53469-21-9	NULL	NULL	mg/kg	0.0034	0.0034	0.013	0.013	mg/kg	U	U	0	1
1814	SRC-CU002-SI000031-012018	NULL	AROCLOR 1248	12672-29-6	NULL	NULL	mg/kg	0.0034	0.0034	0.013	0.013	mg/kg	U	U	0	1
1815	SRC-CU002-SI000031-012018	NULL	AROCLOR 1254	11097-69-1	NULL	NULL	mg/kg	0.0034	0.0034	0.013	0.013	mg/kg	U	U	0	1
1816	SRC-CU002-SI000031-012018	NULL	AROCLOR 1260	11096-82-5	NULL	NULL	mg/kg	0.0034	0.0034	0.013	0.013	mg/kg	U	U	0	1
1817	SRC-CU002-SI000031-012018	NULL	Moisture Content	WC002	22.9	22.9	%	1	1	1	1	%	NULL	NULL	1	1
1818	SRC-CU002-SI000031-012018	NULL	Total PCBs	1336-36-3	NULL	NULL	mg/kg	0.0034	0.0034	0.052	0.052	mg/kg	U	U	0	1
1819	SRC-CU002-SI000031-012018	NULL	Tri+ PCBs	TRI_PLUS_PCB	0.003332	0.003332	mg/kg	0.0034	0.0034	0.0034	0.0034	mg/kg	NULL	U	0	1
1820	SRC-CU002-FR000032-000006	NULL	AROCLOR 1016	12674-11-2	NULL	NULL	mg/kg	0.55	0.55	1.3	1.3	mg/kg	U	U	0	1
1821	SRC-CU002-FR000032-000006	NULL	AROCLOR 1221	11104-28-2	7.7	7.7	mg/kg	0.55	0.55	1.3	1.3	mg/kg	NULL	NULL	1	1
1822	SRC-CU002-FR000032-000006	NULL	AROCLOR 1232	11141-16-5	NULL	NULL	mg/kg	0.55	0.55	1.3	1.3	mg/kg	U	U	0	1
1823	SRC-CU002-FR000032-000006	NULL	AROCLOR 1242	53469-21-9	2.3	2.3	mg/kg	0.55	0.55	1.3	1.3	mg/kg	NULL	NULL	1	1
1824	SRC-CU002-FR000032-000006	NULL	AROCLOR 1248	12672-29-6	NULL	NULL	mg/kg	0.55	0.55	1.3	1.3	mg/kg	U	U	0	1
1825	SRC-CU002-FR000032-000006	NULL	AROCLOR 1254	11097-69-1	NULL	NULL	mg/kg	0.55	0.55	1.3	1.3	mg/kg	U	U	0	1
1826	SRC-CU002-FR000032-000006	NULL	AROCLOR 1260	11096-82-5	NULL	NULL	mg/kg	0.55	0.55	1.3	1.3	mg/kg	U	U	0	1
1827	SRC-CU002-FR000032-000006	NULL	Moisture Content	WC002	25	25	%	0.019	0.019	0.019	0.019	%	NULL	NULL	1	1
1828	SRC-CU002-FR000032-000006	NULL	Total PCBs	1336-36-3	10	10	mg/kg	0.55	0.55	5.3	5.3	mg/kg	NULL	J	1	1
1829	SRC-CU002-FR000032-000006	NULL	Tri+ PCBs	TRI_PLUS_PCB	3.42125	3.42125	mg/kg	0.55	0.55	0.55	0.55	mg/kg	NULL	NULL	1	1
1830	SRC-CU002-FI000032-000006	NULL	AROCLOR 1016	12674-11-2	NULL	NULL	mg/kg	2.2	2.2	5.4	5.4	mg/kg	U	U	0	1
1831	SRC-CU002-FI000032-000006	NULL	AROCLOR 1221	11104-28-2	210	210	mg/kg	2.2	2.2	5.4	5.4	mg/kg	NULL	NULL	1	1
1832	SRC-CU002-FI000032-000006	NULL	AROCLOR 1232	11141-16-5	NULL	NULL	mg/kg	2.2	2.2	5.4	5.4	mg/kg	U	U	0	1
1833	SRC-CU002-FI000032-000006	NULL	AROCLOR 1242	53469-21-9	21	21	mg/kg	2.2	2.2	5.4	5.4	mg/kg	NULL	NULL	1	1
1834	SRC-CU002-FI000032-000006	NULL	AROCLOR 1248	12672-29-6	NULL	NULL	mg/kg	2.2	2.2	5.4	5.4	mg/kg	U	U	0	1
1835	SRC-CU002-FI000032-000006	NULL	AROCLOR 1254	11097-69-1	NULL	NULL	mg/kg	2.2	2.2	5.4	5.4	mg/kg	U	U	0	1
1836	SRC-CU002-FI000032-000006	NULL	AROCLOR 1260	11096-82-5	NULL	NULL	mg/kg	2.2	2.2	5.4	5.4	mg/kg	U	U	0	1
1837	SRC-CU002-FI000032-000006	NULL	Moisture Content	WC002	46	46	%	0.02	0.02	0.02	0.02	%	NULL	NULL	1	1
1838	SRC-CU002-FI000032-000006	NULL	Total PCBs	1336-36-3	231	231	mg/kg	2.2	2.2	5.4	5.4	mg/kg	NULL	NULL	1	1
1839	SRC-CU002-FI000032-000006	NULL	Tri+ PCBs	TRI_PLUS_PCB	49.511	49.511	mg/kg	2.2	2.2	2.2	2.2	mg/kg	NULL	NULL	1	1
1840	SRC-CU002-FI000032-006012	NULL	AROCLOR 1016	12674-11-2	NULL	NULL	mg/kg	5.8	5.8	14	14	mg/kg	U	U	0	1
1841	SRC-CU002-FI000032-006012	NULL	AROCLOR 1221	11104-28-2	330	330	mg/kg	5.8	5.8	14	14	mg/kg	NULL	NULL	1	1
1842	SRC-CU002-FI000032-006012	NULL	AROCLOR 1232	11141-16-5	NULL	NULL	mg/kg	5.8	5.8	14	14	mg/kg	U	U	0	1
1843	SRC-CU002-FI000032-006012	NULL	AROCLOR 1242	53469-21-9	26	26	mg/kg	5.8	5.8	14	14	mg/kg	NULL	NULL	1	1
1844	SRC-CU002-FI000032-006012	NULL	AROCLOR 1248	12672-29-6	NULL	NULL	mg/kg	5.8	5.8	14	14	mg/kg	U	U	0	1
1845	SRC-CU002-FI000032-006012	NULL	AROCLOR 1254	11097-69-1	NULL	NULL	mg/kg	5.8	5.8	14	14	mg/kg	U	U	0	1
1846	SRC-CU002-FI000032-006012	NULL	AROCLOR 1260	11096-82-5	NULL	NULL	mg/kg	5.8	5.8	14	14	mg/kg	U	U	0	1
1847	SRC-CU002-FI000032-006012	NULL	Moisture Content	WC002	30	30	%	0.018	0.018	0.018	0.018	%	NULL	NULL	1	1
1848	SRC-CU002-FI000032-006012	NULL	Total PCBs	1336-36-3	356	356	mg/kg	5.8	5.8	14	14	mg/kg	NULL	NULL	1	1
1849	SRC-CU002-FI000032-006012	NULL	Tri+ PCBs	TRI_PLUS_PCB	72.499	72.499	mg/kg	5.8	5.8	5.8	5.8	mg/kg	NULL	NULL	1	1
1850	SRC-CU002-FI000032-012018	NULL	AROCLOR 1016	12674-11-2	NULL	NULL	mg/kg	23	23	55	55	mg/kg	U	U	0	1
1851	SRC-CU002-FI000032-012018	NULL	AROCLOR 1221	11104-28-2	2500	2500	mg/kg	23	23	55	55	mg/kg	NULL	NULL	1	1
1852	SRC-CU002-FI000032-012018	NULL	AROCLOR 1232	11141-16-5	NULL	NULL	mg/kg	23	23	55	55	mg/kg	U	U	0	1
1853	SRC-CU002-FI000032-012018	NULL	AROCLOR 1242	53469-21-9	180	180	mg/kg	23	23	55	55	mg/kg	NULL	NULL	1	1
1854	SRC-CU002-FI000032-012018	NULL	AROCLOR 1248	12672-29-6	NULL	NULL	mg/kg	23	23	55	55	mg/kg	U	U	0	1
1855	SRC-CU002-FI000032-012018	NULL	AROCLOR 1254	11097-69-1	NULL	NULL	mg/kg	23	23	55	55	mg/kg	U	U	0	1
1856	SRC-CU002-FI000032-012018	NULL	AROCLOR 1260	11096-82-5	NULL	NULL	mg/kg	23	23	55	55	mg/kg	U	U	0	1
1857	SRC-CU002-FI000032-012018	NULL	Moisture Content	WC002	64	64	%	0.019	0.019	0.019	0.019	%	NULL	NULL	1	1
1858	SRC-CU002-FI000032-012018	NULL	Total PCBs	1336-36-3	2680	2680	mg/kg	23	23	55	55	mg/kg	NULL	NULL	1	1
1859	SRC-CU002-FI000032-012018	NULL	Tri+ PCBs	TRI_PLUS_PCB	524.265	524.265	mg/kg	23	23	23	23	mg/kg	NULL	NULL	1	1
1860	SRC-CU002-FI000032-018024	NULL	AROCLOR 1016	12674-11-2	NULL	NULL	mg/kg	24	24	57	57	mg/kg	U	U	0	1
1861	SRC-CU002-FI000032-018024	NULL	AROCLOR 1221	11104-28-2	1500	1500	mg/kg	24	24	57	57	mg/kg	NULL	NULL	1	1
1862	SRC-CU002-FI000032-018024	NULL	AROCLOR 1232	11141-16-5	NULL	NULL	mg/kg	24	24	57	57	mg/kg	U	U	0	1
1863	SRC-CU002-FI000032-018024	NULL	AROCLOR 1242	53469-21-9	140	140	mg/kg	24	24	57	57	mg/kg	NULL	NULL	1	1
1864	SRC-CU002-FI000032-018024	NULL	AROCLOR 1248	12672-29-6	NULL	NULL	mg/kg	24	24	57	57	mg/kg	U	U	0	1
1865	SRC-CU002-FI000032-018024	NULL	AROCLOR 1254	11097-69-1	NULL	NULL	mg/kg	24	24	57	57	mg/kg	U	U	0	1
1866	SRC-CU002-FI000032-018024	NULL	AROCLOR 1260	11096-82-5	NULL	NULL	mg/kg	24	24	57	57	mg/kg	U	U	0	1
1867	SRC-CU002-FI000032-018024	NULL	Moisture Content	WC002	67	67	%	0.02	0.02	0.02	0.02	%	NULL	NULL	1	1
1868	SRC-CU002-FI000032-018024	NULL	Total PCBs	1336-36-3	1640	1640	mg/kg	24	24	57	57	mg/kg	NULL	NULL	1	1
1869	SRC-CU002-FI000032-018024	NULL	Tri+ PCBs	TRI_PLUS_PCB	348.32	348.32	mg/kg	24	24	24	24	mg/kg	NULL	NULL	1	1
1870	SRC-CU002-FI000032-024030	NULL	AROCLOR 1016	12674-11-2	NULL	NULL	mg/kg	2.6	2.6	6.3	6.3	mg/kg	U	U	0	1
1871	SRC-CU002-FI000032-024030	NULL	AROCLOR 1221	11104-28-2	180	180	mg/kg	2.6	2.6	6.3	6.3	mg/kg	NULL	NULL	1	1
1872	SRC-CU002-FI000032-024030	NULL	AROCLOR 1232	11141-16-5	NULL	NULL	mg/kg	2.6	2.6	6.3	6.3	mg/kg	U	U	0	1
1873	SRC-CU002-FI000032-024030	NULL	AROCLOR 1242	53469-21-9	19	19	mg/kg	2.6	2.6	6.3	6.3	mg/kg	NULL	NULL	1	1
1874	SRC-CU002-FI000032-024030	NULL	AROCLOR 1248	12672-29-6	NULL	NULL	mg/kg	2.6	2.6	6.3	6.3	mg/kg	U	U	0	1
1875	SRC-CU002-FI000032-024030	NULL	AROCLOR 1254	11097-69-1	NULL	NULL	mg/kg	2.6	2.6	6.3	6.3	mg/kg	U	U	0	1
1876	SRC-CU002-FI000032-024030	NULL	AROCLOR 1260	11096-82-5	NULL	NULL	mg/kg	2.6	2.6	6.3	6.3	mg/kg	U	U	0	1

Row ID	cu_id	node_id	dredge_pass	core_id	location_type	x_coord	y_coord	coord_system	sample_dt	collection_method	sample_name	sample_type	start_depth	end_depth	depth_unit
1877	RLC-CU002	SRN-CU002-032	Inventory	SRC-CU002-FI000032	Sediment Residual Core Location	736056.96	1614610.56	New York State Plane East (ft) NAD 83	7/25/09 10:02	Core	SRC-CU002-FI000032-024030	ENV	24	30	in
1878	RLC-CU002	SRN-CU002-032	Inventory	SRC-CU002-FI000032	Sediment Residual Core Location	736056.96	1614610.56	New York State Plane East (ft) NAD 83	7/25/09 10:02	Core	SRC-CU002-FI000032-024030	ENV	24	30	in
1879	RLC-CU002	SRN-CU002-032	Inventory	SRC-CU002-FI000032	Sediment Residual Core Location	736056.96	1614610.56	New York State Plane East (ft) NAD 83	7/25/09 10:02	Core	SRC-CU002-FI000032-024030	ENV	24	30	in
1880	RLC-CU002	SRN-CU002-032	Inventory	SRC-CU002-FI000032	Sediment Residual Core Location	736056.96	1614610.56	New York State Plane East (ft) NAD 83	7/25/09 10:02	Core	SRC-CU002-FI000032-030034	ENV	30	34	in
1881	RLC-CU002	SRN-CU002-032	Inventory	SRC-CU002-FI000032	Sediment Residual Core Location	736056.96	1614610.56	New York State Plane East (ft) NAD 83	7/25/09 10:02	Core	SRC-CU002-FI000032-030034	ENV	30	34	in
1882	RLC-CU002	SRN-CU002-032	Inventory	SRC-CU002-FI000032	Sediment Residual Core Location	736056.96	1614610.56	New York State Plane East (ft) NAD 83	7/25/09 10:02	Core	SRC-CU002-FI000032-030034	ENV	30	34	in
1883	RLC-CU002	SRN-CU002-032	Inventory	SRC-CU002-FI000032	Sediment Residual Core Location	736056.96	1614610.56	New York State Plane East (ft) NAD 83	7/25/09 10:02	Core	SRC-CU002-FI000032-030034	ENV	30	34	in
1884	RLC-CU002	SRN-CU002-032	Inventory	SRC-CU002-FI000032	Sediment Residual Core Location	736056.96	1614610.56	New York State Plane East (ft) NAD 83	7/25/09 10:02	Core	SRC-CU002-FI000032-030034	ENV	30	34	in
1885	RLC-CU002	SRN-CU002-032	Inventory	SRC-CU002-FI000032	Sediment Residual Core Location	736056.96	1614610.56	New York State Plane East (ft) NAD 83	7/25/09 10:02	Core	SRC-CU002-FI000032-030034	ENV	30	34	in
1886	RLC-CU002	SRN-CU002-032	Inventory	SRC-CU002-FI000032	Sediment Residual Core Location	736056.96	1614610.56	New York State Plane East (ft) NAD 83	7/25/09 10:02	Core	SRC-CU002-FI000032-030034	ENV	30	34	in
1887	RLC-CU002	SRN-CU002-032	Inventory	SRC-CU002-FI000032	Sediment Residual Core Location	736056.96	1614610.56	New York State Plane East (ft) NAD 83	7/25/09 10:02	Core	SRC-CU002-FI000032-030034	ENV	30	34	in
1888	RLC-CU002	SRN-CU002-032	Inventory	SRC-CU002-FI000032	Sediment Residual Core Location	736056.96	1614610.56	New York State Plane East (ft) NAD 83	7/25/09 10:02	Core	SRC-CU002-FI000032-030034	ENV	30	34	in
1889	RLC-CU002	SRN-CU002-032	Inventory	SRC-CU002-FI000032	Sediment Residual Core Location	736056.96	1614610.56	New York State Plane East (ft) NAD 83	7/25/09 10:02	Core	SRC-CU002-FI000032-030034	ENV	30	34	in
1890	RLC-CU002	SRN-CU002-032	Second Inventory	SRC-CU002-SI000032	Sediment Residual Core Location	736055.96	1614601.75	New York State Plane East (ft) NAD 83	9/3/09 13:34	Core	SRC-CU002-SI000032-000006	ENV	0	6	in
1891	RLC-CU002	SRN-CU002-032	Second Inventory	SRC-CU002-SI000032	Sediment Residual Core Location	736055.96	1614601.75	New York State Plane East (ft) NAD 83	9/3/09 13:34	Core	SRC-CU002-SI000032-000006	ENV	0	6	in
1892	RLC-CU002	SRN-CU002-032	Second Inventory	SRC-CU002-SI000032	Sediment Residual Core Location	736055.96	1614601.75	New York State Plane East (ft) NAD 83	9/3/09 13:34	Core	SRC-CU002-SI000032-000006	ENV	0	6	in
1893	RLC-CU002	SRN-CU002-032	Second Inventory	SRC-CU002-SI000032	Sediment Residual Core Location	736055.96	1614601.75	New York State Plane East (ft) NAD 83	9/3/09 13:34	Core	SRC-CU002-SI000032-000006	ENV	0	6	in
1894	RLC-CU002	SRN-CU002-032	Second Inventory	SRC-CU002-SI000032	Sediment Residual Core Location	736055.96	1614601.75	New York State Plane East (ft) NAD 83	9/3/09 13:34	Core	SRC-CU002-SI000032-000006	ENV	0	6	in
1895	RLC-CU002	SRN-CU002-032	Second Inventory	SRC-CU002-SI000032	Sediment Residual Core Location	736055.96	1614601.75	New York State Plane East (ft) NAD 83	9/3/09 13:34	Core	SRC-CU002-SI000032-000006	ENV	0	6	in
1896	RLC-CU002	SRN-CU002-032	Second Inventory	SRC-CU002-SI000032	Sediment Residual Core Location	736055.96	1614601.75	New York State Plane East (ft) NAD 83	9/3/09 13:34	Core	SRC-CU002-SI000032-000006	ENV	0	6	in
1897	RLC-CU002	SRN-CU002-032	Second Inventory	SRC-CU002-SI000032	Sediment Residual Core Location	736055.96	1614601.75	New York State Plane East (ft) NAD 83	9/3/09 13:34	Core	SRC-CU002-SI000032-000006	ENV	0	6	in
1898	RLC-CU002	SRN-CU002-032	Second Inventory	SRC-CU002-SI000032	Sediment Residual Core Location	736055.96	1614601.75	New York State Plane East (ft) NAD 83	9/3/09 13:34	Core	SRC-CU002-SI000032-000006	ENV	0	6	in
1899	RLC-CU002	SRN-CU002-032	Second Inventory	SRC-CU002-SI000032	Sediment Residual Core Location	736055.96	1614601.75	New York State Plane East (ft) NAD 83	9/3/09 13:34	Core	SRC-CU002-SI000032-000006	ENV	0	6	in
1900	RLC-CU002	SRN-CU002-032	Second Inventory	SRC-CU002-SI000032	Sediment Residual Core Location	736055.96	1614601.75	New York State Plane East (ft) NAD 83	9/3/09 13:34	Core	SRC-CU002-SI000032-006012	ENV	6	12	in
1901	RLC-CU002	SRN-CU002-032	Second Inventory	SRC-CU002-SI000032	Sediment Residual Core Location	736055.96	1614601.75	New York State Plane East (ft) NAD 83	9/3/09 13:34	Core	SRC-CU002-SI000032-006012	ENV	6	12	in
1902	RLC-CU002	SRN-CU002-032	Second Inventory	SRC-CU002-SI000032	Sediment Residual Core Location	736055.96	1614601.75	New York State Plane East (ft) NAD 83	9/3/09 13:34	Core	SRC-CU002-SI000032-006012	ENV	6	12	in
1903	RLC-CU002	SRN-CU002-032	Second Inventory	SRC-CU002-SI000032	Sediment Residual Core Location	736055.96	1614601.75	New York State Plane East (ft) NAD 83	9/3/09 13:34	Core	SRC-CU002-SI000032-006012	ENV	6	12	in
1904	RLC-CU002	SRN-CU002-032	Second Inventory	SRC-CU002-SI000032	Sediment Residual Core Location	736055.96	1614601.75	New York State Plane East (ft) NAD 83	9/3/09 13:34	Core	SRC-CU002-SI000032-006012	ENV	6	12	in
1905	RLC-CU002	SRN-CU002-032	Second Inventory	SRC-CU002-SI000032	Sediment Residual Core Location	736055.96	1614601.75	New York State Plane East (ft) NAD 83	9/3/09 13:34	Core	SRC-CU002-SI000032-006012	ENV	6	12	in
1906	RLC-CU002	SRN-CU002-032	Second Inventory	SRC-CU002-SI000032	Sediment Residual Core Location	736055.96	1614601.75	New York State Plane East (ft) NAD 83	9/3/09 13:34	Core	SRC-CU002-SI000032-006012	ENV	6	12	in
1907	RLC-CU002	SRN-CU002-032	Second Inventory	SRC-CU002-SI000032	Sediment Residual Core Location	736055.96	1614601.75	New York State Plane East (ft) NAD 83	9/3/09 13:34	Core	SRC-CU002-SI000032-006012	ENV	6	12	in
1908	RLC-CU002	SRN-CU002-032	Second Inventory	SRC-CU002-SI000032	Sediment Residual Core Location	736055.96	1614601.75	New York State Plane East (ft) NAD 83	9/3/09 13:34	Core	SRC-CU002-SI000032-006012	ENV	6	12	in
1909	RLC-CU002	SRN-CU002-032	Second Inventory	SRC-CU002-SI000032	Sediment Residual Core Location	736055.96	1614601.75	New York State Plane East (ft) NAD 83	9/3/09 13:34	Core	SRC-CU002-SI000032-006012	ENV	6	12	in
1910	RLC-CU002	SRN-CU002-032	Second Inventory	SRC-CU002-SI000032	Sediment Residual Core Location	736055.96	1614601.75	New York State Plane East (ft) NAD 83	9/3/09 13:34	Core	SRC-CU002-SI000032-012018	ENV	12	18	in
1911	RLC-CU002	SRN-CU002-032	Second Inventory	SRC-CU002-SI000032	Sediment Residual Core Location	736055.96	1614601.75	New York State Plane East (ft) NAD 83	9/3/09 13:34	Core	SRC-CU002-SI000032-012018	ENV	12	18	in
1912	RLC-CU002	SRN-CU002-032	Second Inventory	SRC-CU002-SI000032	Sediment Residual Core Location	736055.96	1614601.75	New York State Plane East (ft) NAD 83	9/3/09 13:34	Core	SRC-CU002-SI000032-012018	ENV	12	18	in
1913	RLC-CU002	SRN-CU002-032	Second Inventory	SRC-CU002-SI000032	Sediment Residual Core Location	736055.96	1614601.75	New York State Plane East (ft) NAD 83	9/3/09 13:34	Core	SRC-CU002-SI000032-012018	ENV	12	18	in
1914	RLC-CU002	SRN-CU002-032	Second Inventory	SRC-CU002-SI000032	Sediment Residual Core Location	736055.96	1614601.75	New York State Plane East (ft) NAD 83	9/3/09 13:34	Core	SRC-CU002-SI000032-012018	ENV	12	18	in
1915	RLC-CU002	SRN-CU002-032	Second Inventory	SRC-CU002-SI000032	Sediment Residual Core Location	736055.96	1614601.75	New York State Plane East (ft) NAD 83	9/3/09 13:34	Core	SRC-CU002-SI000032-012018	ENV	12	18	in
1916	RLC-CU002	SRN-CU002-032	Second Inventory	SRC-CU002-SI000032	Sediment Residual Core Location	736055.96	1614601.75	New York State Plane East (ft) NAD 83	9/3/09 13:34	Core	SRC-CU002-SI000032-012018	ENV	12	18	in
1917	RLC-CU002	SRN-CU002-032	Second Inventory	SRC-CU002-SI000032	Sediment Residual Core Location	736055.96	1614601.75	New York State Plane East (ft) NAD 83	9/3/09 13:34	Core	SRC-CU002-SI000032-012018	ENV	12	18	in
1918	RLC-CU002	SRN-CU002-032	Second Inventory	SRC-CU002-SI000032	Sediment Residual Core Location	736055.96	1614601.75	New York State Plane East (ft) NAD 83	9/3/09 13:34	Core	SRC-CU002-SI000032-012018	ENV	12	18	in
1919	RLC-CU002	SRN-CU002-032	Second Inventory	SRC-CU002-SI000032	Sediment Residual Core Location	736055.96	1614601.75	New York State Plane East (ft) NAD 83	9/3/09 13:34	Core	SRC-CU002-SI000032-012018	ENV	12	18	in
1920	RLC-CU002	SRN-CU002-032	Second Inventory	SRC-CU002-SI000032	Sediment Residual Core Location	736055.96	1614601.75	New York State Plane East (ft) NAD 83	9/3/09 13:34	Core	SRC-CU002-SI000032-018024	ENV	18	24	in
1921	RLC-CU002	SRN-CU002-032	Second Inventory	SRC-CU002-SI000032	Sediment Residual Core Location	736055.96	1614601.75	New York State Plane East (ft) NAD 83	9/3/09 13:34	Core	SRC-CU002-SI000032-018024	ENV	18	24	in
1922	RLC-CU002	SRN-CU002-032	Second Inventory	SRC-CU002-SI000032	Sediment Residual Core Location	736055.96	1614601.75	New York State Plane East (ft) NAD 83	9/3/09 13:34	Core	SRC-CU002-SI000032-018024	ENV	18	24	in
1923	RLC-CU002	SRN-CU002-032	Second Inventory	SRC-CU002-SI000032	Sediment Residual Core Location	736055.96	1614601.75	New York State Plane East (ft) NAD 83	9/3/09 13:34	Core	SRC-CU002-SI000032-018024	ENV	18	24	in
1924	RLC-CU002	SRN-CU002-032	Second Inventory	SRC-CU002-SI000032	Sediment Residual Core Location	736055.96	1614601.75	New York State Plane East (ft) NAD 83	9/3/09 13:34	Core	SRC-CU002-SI000032-018024	ENV	18	24	in
1925	RLC-CU002	SRN-CU002-032	Second Inventory	SRC-CU002-SI000032	Sediment Residual Core Location	736055.96	1614601.75	New York State Plane East (ft) NAD 83	9/3/09 13:34	Core	SRC-CU002-SI000032-018024	ENV	18	24	in
1926	RLC-CU002	SRN-CU002-032	Second Inventory	SRC-CU002-SI000032	Sediment Residual Core Location	736055.96	1614601.75	New York State Plane East (ft) NAD 83	9/3/09 13:34	Core	SRC-CU002-SI000032-018024	ENV	18	24	in
1927	RLC-CU002	SRN-CU002-032	Second Inventory	SRC-CU002-SI000032	Sediment Residual Core Location	736055.96	1614601.75	New York State Plane East (ft) NAD 83	9/3/09 13:34	Core	SRC-CU002-SI000032-018024	ENV	18	24	in
1928	RLC-CU002	SRN-CU002-032	Second Inventory	SRC-CU002-SI000032	Sediment Residual Core Location	736055.96	1614601.75	New York State Plane East (ft) NAD 83	9/3/09 13:34	Core	SRC-CU002-SI000032-018024	ENV	18	24	in
1929	RLC-CU002	SRN-CU002-032	Second Inventory	SRC-CU002-SI000032	Sediment Residual Core Location	736055.96	1614601.75	New York State Plane East (ft) NAD 83	9/3/09 13:34	Core	SRC-CU002-SI000032-018024	ENV	18	24	in
1930	RLC-CU002	SRN-CU002-033	First Residual	SRC-CU002-FR000033	Sediment Residual Core Location	736140.79	1614612.57	New York State Plane East (ft) NAD 83	9/25/09 8:45	Core	SRC-CU002-FR000033-000006	ENV	0	6	in
1931	RLC-CU002	SRN-CU002-033	First Residual	SRC-CU002-FR000033	Sediment Residual Core Location	736140.79	1614612.57	New York State Plane East (ft) NAD 83	9/25/09 8:45	Core	SRC-CU002-FR000033-000006	ENV	0	6	in
1932	RLC-CU002	SRN-CU002-033	First Residual	SRC-CU002-FR000033	Sediment Residual Core Location	736140.79	1614612.57	New York State Plane East (ft) NAD 83	9/25/09 8:45	Core	SRC-CU002-FR000033-000006	ENV	0	6	in
1933	RLC-CU002	SRN-CU002-033	First Residual	SRC-CU002-FR000033	Sediment Residual Core Location	736140.79	1614612.57	New York State Plane East (ft) NAD 83	9/25/09 8:45	Core	SRC-CU002-FR000033-000006	ENV	0	6	in
1934	RLC-CU002	SRN-CU002-033	First Residual	SRC-CU002-FR000033	Sediment Residual Core Location	736140.79	1614612.57	New York State Plane East (ft) NAD 83	9/25/09 8:45	Core	SRC-CU002-FR000033-000006	ENV	0	6	in
1935	RLC-CU002	SRN-CU002-033	First Residual	SRC-CU002-FR000033	Sediment Residual Core Location	736140.79	1614612.57	New York State Plane East (ft) NAD 83	9/25/09 8:45	Core	SRC-CU002-FR000033-000006	ENV	0	6	in
1936	RLC-CU002	SRN-CU002-033	First Residual	SRC-CU002-FR000033	Sediment Residual Core Location	736140.79	1614612.57	New York State Plane East (ft) NAD 83	9/25/09 8:45	Core	SRC-CU002-FR000033-000006	ENV	0	6	in
1937	RLC-CU002	SRN-CU002-033	First Residual	SRC-CU002-FR000033	Sediment Residual Core Location	736140.79	1614612.57	New York State Plane East (ft) NAD 83	9/25/09 8:45	Core	SRC-CU002-FR000033-000006	ENV	0	6	in
1938	RLC-CU002	SRN-CU002-033	First Residual	SRC-CU002-FR000033	Sediment Residual Core Location	736140.79	1614612.57	New York State Plane East (ft) NAD 83	9/25/09 8:45	Core	SRC-CU002-FR000033-000006	ENV	0	6	in
1939	RLC-CU002	SRN-CU002-033	First Residual	SRC-CU002-FR000033	Sediment Residual Core Location	736140.79	1614612.57	New York State Plane East (ft) NAD 83	9/25/09 8:45	Core	SRC-CU002-FR000033-000006	ENV	0	6	in
1940	RLC-CU002	SRN-CU002-033	First Residual	SRC-CU002-FR000033	Sediment Residual Core Location	736140.79	1614612.57	New York State Plane East (ft) NAD 83	9/25/09 8:45	Core	SRC-CU002-FR000033-006012	ENV	6	12	in
1941	RLC-CU002	SRN-CU002-033	First Residual	SRC-CU002-FR000033	Sediment Residual Core Location	736140.79	1614612.57	New York State Plane East (ft) NAD 83	9/25/09 8:45	Core	SRC-CU002-FR000033-006012	ENV	6	12	in
1942	RLC-CU002	SRN-CU002-033	First Residual	SRC-CU002-FR000033	Sediment Residual Core Location	736140.79	1614612.57	New York State Plane East (ft) NAD 83	9/25/09 8:45	Core	SRC-CU002-FR000033-006012	ENV	6	12	in
1943	RLC-CU002	SRN-CU002-033	First Residual	SRC-CU002-FR000033	Sediment Residual Core Location	736140.79	1614612.57	New York State Plane East (ft) NAD 83	9/25/09 8:45	Core	SRC-CU002-FR000033-006012	ENV	6	12	in

Row ID	sample_name	dup_parent_sample_name	analyte_name	cas_rn	Lab_Reported_Result	Verified_Result	result_unit	Lab_Reported_MDL	Verified_MDL	Lab_Reported_RL	Verified_RL	limit_unit	Lab_Reported_Qualifier	Verified_Qualifier	Detected	Reportable
1877	SRC-CU002-FI000032-024030	NULL	Moisture Content	WC002	37	37	%	0.02	0.02	0.02	0.02	%	NULL	NULL	1	1
1878	SRC-CU002-FI000032-024030	NULL	Total PCBs	1336-36-3	199	199	mg/kg	2.6	2.6	6.3	6.3	mg/kg	NULL	NULL	1	1
1879	SRC-CU002-FI000032-024030	NULL	Tri+ PCBs	TRI_PLUS_PCB	43.673	43.673	mg/kg	2.6	2.6	2.6	2.6	mg/kg	NULL	NULL	1	1
1880	SRC-CU002-FI000032-030034	NULL	AROCLOR 1016	12674-11-2	NULL	NULL	mg/kg	4.2	4.2	10	10	mg/kg	U	U	0	1
1881	SRC-CU002-FI000032-030034	NULL	AROCLOR 1221	11104-28-2	260	260	mg/kg	4.2	4.2	10	10	mg/kg	NULL	NULL	1	1
1882	SRC-CU002-FI000032-030034	NULL	AROCLOR 1232	11141-16-5	NULL	NULL	mg/kg	4.2	4.2	10	10	mg/kg	U	U	0	1
1883	SRC-CU002-FI000032-030034	NULL	AROCLOR 1242	53469-21-9	26	26	mg/kg	4.2	4.2	10	10	mg/kg	NULL	NULL	1	1
1884	SRC-CU002-FI000032-030034	NULL	AROCLOR 1248	12672-29-6	NULL	NULL	mg/kg	4.2	4.2	10	10	mg/kg	U	U	0	1
1885	SRC-CU002-FI000032-030034	NULL	AROCLOR 1254	11097-69-1	NULL	NULL	mg/kg	4.2	4.2	10	10	mg/kg	U	U	0	1
1886	SRC-CU002-FI000032-030034	NULL	AROCLOR 1260	11096-82-5	NULL	NULL	mg/kg	4.2	4.2	10	10	mg/kg	U	U	0	1
1887	SRC-CU002-FI000032-030034	NULL	Moisture Content	WC002	41	41	%	0.019	0.019	0.019	0.019	%	NULL	NULL	1	1
1888	SRC-CU002-FI000032-030034	NULL	Total PCBs	1336-36-3	286	286	mg/kg	4.2	4.2	10	10	mg/kg	NULL	NULL	1	1
1889	SRC-CU002-FI000032-030034	NULL	Tri+ PCBs	TRI_PLUS_PCB	61.971	61.971	mg/kg	4.2	4.2	4.2	4.2	mg/kg	NULL	NULL	1	1
1890	SRC-CU002-SI000032-000006	NULL	AROCLOR 1016	12674-11-2	NULL	NULL	mg/kg	0.83	0.83	2	2	mg/kg	U	U	0	1
1891	SRC-CU002-SI000032-000006	NULL	AROCLOR 1221	11104-28-2	63	63	mg/kg	0.83	0.83	2	2	mg/kg	NULL	NULL	1	1
1892	SRC-CU002-SI000032-000006	NULL	AROCLOR 1232	11141-16-5	NULL	NULL	mg/kg	0.83	0.83	2	2	mg/kg	U	U	0	1
1893	SRC-CU002-SI000032-000006	NULL	AROCLOR 1242	53469-21-9	19	19	mg/kg	0.83	0.83	2	2	mg/kg	NULL	NULL	1	1
1894	SRC-CU002-SI000032-000006	NULL	AROCLOR 1248	12672-29-6	NULL	NULL	mg/kg	0.83	0.83	2	2	mg/kg	U	U	0	1
1895	SRC-CU002-SI000032-000006	NULL	AROCLOR 1254	11097-69-1	NULL	NULL	mg/kg	0.83	0.83	2	2	mg/kg	U	U	0	1
1896	SRC-CU002-SI000032-000006	NULL	AROCLOR 1260	11096-82-5	NULL	NULL	mg/kg	0.83	0.83	2	2	mg/kg	U	U	0	1
1897	SRC-CU002-SI000032-000006	NULL	Moisture Content	WC002	48	48	%	0.019	0.019	0.019	0.019	%	NULL	NULL	1	1
1898	SRC-CU002-SI000032-000006	NULL	Total PCBs	1336-36-3	82	82	mg/kg	0.83	0.83	2	2	mg/kg	NULL	NULL	1	1
1899	SRC-CU002-SI000032-000006	NULL	Tri+ PCBs	TRI_PLUS_PCB	26.48765	26.48765	mg/kg	0.83	0.83	0.83	0.83	mg/kg	NULL	NULL	1	1
1900	SRC-CU002-SI000032-006012	NULL	AROCLOR 1016	12674-11-2	NULL	NULL	mg/kg	0.084	0.084	0.32	0.32	mg/kg	U	U	0	1
1901	SRC-CU002-SI000032-006012	NULL	AROCLOR 1221	11104-28-2	5.3	5.3	mg/kg	0.084	0.084	0.32	0.32	mg/kg	NULL	NULL	1	1
1902	SRC-CU002-SI000032-006012	NULL	AROCLOR 1232	11141-16-5	NULL	NULL	mg/kg	0.084	0.084	0.32	0.32	mg/kg	U	U	0	1
1903	SRC-CU002-SI000032-006012	NULL	AROCLOR 1242	53469-21-9	NULL	NULL	mg/kg	0.084	0.084	0.32	0.32	mg/kg	U	U	0	1
1904	SRC-CU002-SI000032-006012	NULL	AROCLOR 1248	12672-29-6	NULL	NULL	mg/kg	0.084	0.084	0.32	0.32	mg/kg	U	U	0	1
1905	SRC-CU002-SI000032-006012	NULL	AROCLOR 1254	11097-69-1	0.21	0.21	mg/kg	0.084	0.084	0.32	0.32	mg/kg	J	J	1	1
1906	SRC-CU002-SI000032-006012	NULL	AROCLOR 1260	11096-82-5	NULL	NULL	mg/kg	0.084	0.084	0.32	0.32	mg/kg	U	U	0	1
1907	SRC-CU002-SI000032-006012	NULL	Moisture Content	WC002	22.9	22.9	%	1	1	1	1	%	NULL	NULL	1	1
1908	SRC-CU002-SI000032-006012	NULL	Total PCBs	1336-36-3	5.5	5.5	mg/kg	0.084	0.084	1.3	1.3	mg/kg	NULL	NULL	1	1
1909	SRC-CU002-SI000032-006012	NULL	Tri+ PCBs	TRI_PLUS_PCB	0.97132	0.97132	mg/kg	0.084	0.084	0.084	0.084	mg/kg	NULL	NULL	1	1
1910	SRC-CU002-SI000032-012018	NULL	AROCLOR 1016	12674-11-2	NULL	NULL	mg/kg	0.0035	0.0035	0.013	0.013	mg/kg	U	U	0	1
1911	SRC-CU002-SI000032-012018	NULL	AROCLOR 1221	11104-28-2	NULL	NULL	mg/kg	0.0035	0.0035	0.013	0.013	mg/kg	U	U	0	1
1912	SRC-CU002-SI000032-012018	NULL	AROCLOR 1232	11141-16-5	NULL	NULL	mg/kg	0.0035	0.0035	0.013	0.013	mg/kg	U	U	0	1
1913	SRC-CU002-SI000032-012018	NULL	AROCLOR 1242	53469-21-9	NULL	NULL	mg/kg	0.0035	0.0035	0.013	0.013	mg/kg	U	U	0	1
1914	SRC-CU002-SI000032-012018	NULL	AROCLOR 1248	12672-29-6	NULL	NULL	mg/kg	0.0035	0.0035	0.013	0.013	mg/kg	U	U	0	1
1915	SRC-CU002-SI000032-012018	NULL	AROCLOR 1254	11097-69-1	NULL	NULL	mg/kg	0.0035	0.0035	0.013	0.013	mg/kg	U	U	0	1
1916	SRC-CU002-SI000032-012018	NULL	AROCLOR 1260	11096-82-5	NULL	NULL	mg/kg	0.0035	0.0035	0.013	0.013	mg/kg	U	U	0	1
1917	SRC-CU002-SI000032-012018	NULL	Moisture Content	WC002	25.5	25.5	%	1	1	1	1	%	NULL	NULL	1	1
1918	SRC-CU002-SI000032-012018	NULL	Total PCBs	1336-36-3	NULL	NULL	mg/kg	0.0035	0.0035	0.054	0.054	mg/kg	U	U	0	1
1919	SRC-CU002-SI000032-012018	NULL	Tri+ PCBs	TRI_PLUS_PCB	0.00343	0.00343	mg/kg	0.0035	0.0035	0.0035	0.0035	mg/kg	NULL	U	0	1
1920	SRC-CU002-SI000032-018024	NULL	AROCLOR 1016	12674-11-2	NULL	NULL	mg/kg	0.0035	0.0035	0.013	0.013	mg/kg	U	U	0	1
1921	SRC-CU002-SI000032-018024	NULL	AROCLOR 1221	11104-28-2	NULL	NULL	mg/kg	0.0035	0.0035	0.013	0.013	mg/kg	U	U	0	1
1922	SRC-CU002-SI000032-018024	NULL	AROCLOR 1232	11141-16-5	NULL	NULL	mg/kg	0.0035	0.0035	0.013	0.013	mg/kg	U	U	0	1
1923	SRC-CU002-SI000032-018024	NULL	AROCLOR 1242	53469-21-9	NULL	NULL	mg/kg	0.0035	0.0035	0.013	0.013	mg/kg	U	U	0	1
1924	SRC-CU002-SI000032-018024	NULL	AROCLOR 1248	12672-29-6	NULL	NULL	mg/kg	0.0035	0.0035	0.013	0.013	mg/kg	U	U	0	1
1925	SRC-CU002-SI000032-018024	NULL	AROCLOR 1254	11097-69-1	NULL	NULL	mg/kg	0.0035	0.0035	0.013	0.013	mg/kg	U	U	0	1
1926	SRC-CU002-SI000032-018024	NULL	AROCLOR 1260	11096-82-5	NULL	NULL	mg/kg	0.0035	0.0035	0.013	0.013	mg/kg	U	U	0	1
1927	SRC-CU002-SI000032-018024	NULL	Moisture Content	WC002	25.1	25.1	%	1	1	1	1	%	NULL	NULL	1	1
1928	SRC-CU002-SI000032-018024	NULL	Total PCBs	1336-36-3	NULL	NULL	mg/kg	0.0035	0.0035	0.053	0.053	mg/kg	U	U	0	1
1929	SRC-CU002-SI000032-018024	NULL	Tri+ PCBs	TRI_PLUS_PCB	0.00343	0.00343	mg/kg	0.0035	0.0035	0.0035	0.0035	mg/kg	NULL	U	0	1
1930	SRC-CU002-FR000033-000006	NULL	AROCLOR 1016	12674-11-2	NULL	NULL	mg/kg	1.1	1.1	2.7	2.7	mg/kg	U	U	0	1
1931	SRC-CU002-FR000033-000006	NULL	AROCLOR 1221	11104-28-2	87	87	mg/kg	1.1	1.1	2.7	2.7	mg/kg	NULL	NULL	1	1
1932	SRC-CU002-FR000033-000006	NULL	AROCLOR 1232	11141-16-5	NULL	NULL	mg/kg	1.1	1.1	2.7	2.7	mg/kg	U	U	0	1
1933	SRC-CU002-FR000033-000006	NULL	AROCLOR 1242	53469-21-9	16	16	mg/kg	1.1	1.1	2.7	2.7	mg/kg	NULL	NULL	1	1
1934	SRC-CU002-FR000033-000006	NULL	AROCLOR 1248	12672-29-6	NULL	NULL	mg/kg	1.1	1.1	2.7	2.7	mg/kg	U	U	0	1
1935	SRC-CU002-FR000033-000006	NULL	AROCLOR 1254	11097-69-1	NULL	NULL	mg/kg	1.1	1.1	2.7	2.7	mg/kg	U	U	0	1
1936	SRC-CU002-FR000033-000006	NULL	AROCLOR 1260	11096-82-5	NULL	NULL	mg/kg	1.1	1.1	2.7	2.7	mg/kg	U	U	0	1
1937	SRC-CU002-FR000033-000006	NULL	Moisture Content	WC002	27	27	%	0.02	0.02	0.02	0.02	%	NULL	NULL	1	1
1938	SRC-CU002-FR000033-000006	NULL	Total PCBs	1336-36-3	103	103	mg/kg	1.1	1.1	11	11	mg/kg	NULL	J	1	1
1939	SRC-CU002-FR000033-000006	NULL	Tri+ PCBs	TRI_PLUS_PCB	27.2405	27.2405	mg/kg	1.1	1.1	1.1	1.1	mg/kg	NULL	NULL	1	1
1940	SRC-CU002-FR000033-006012	NULL	AROCLOR 1016	12674-11-2	NULL	NULL	mg/kg	0.0034	0.0034	0.013	0.013	mg/kg	U	U	0	1
1941	SRC-CU002-FR000033-006012	NULL	AROCLOR 1221	11104-28-2	NULL	NULL	mg/kg	0.0034	0.0034	0.013	0.013	mg/kg	U	U	0	1
1942	SRC-CU002-FR000033-006012	NULL	AROCLOR 1232	11141-16-5	NULL	NULL	mg/kg	0.0034	0.0034	0.013	0.013	mg/kg	U	U	0	1
1943	SRC-CU002-FR000033-006012	NULL	AROCLOR 1242	53469-21-9	NULL	NULL	mg/kg	0.0034	0.0034	0.013	0.013	mg/kg	U	U	0	1

Row ID	cu_id	node_id	dredge_pass	core_id	location_type	x_coord	y_coord	coord_system	sample_dt	collection_method	sample_name	sample_type	start_depth	end_depth	depth_unit
1944	RLC-CU002	SRN-CU002-033	First Residual	SRC-CU002-FR000033	Sediment Residual Core Location	736140.79	1614612.57	New York State Plane East (ft) NAD 83	9/25/09 8:45	Core	SRC-CU002-FR000033-006012	ENV	6	12	in
1945	RLC-CU002	SRN-CU002-033	First Residual	SRC-CU002-FR000033	Sediment Residual Core Location	736140.79	1614612.57	New York State Plane East (ft) NAD 83	9/25/09 8:45	Core	SRC-CU002-FR000033-006012	ENV	6	12	in
1946	RLC-CU002	SRN-CU002-033	First Residual	SRC-CU002-FR000033	Sediment Residual Core Location	736140.79	1614612.57	New York State Plane East (ft) NAD 83	9/25/09 8:45	Core	SRC-CU002-FR000033-006012	ENV	6	12	in
1947	RLC-CU002	SRN-CU002-033	First Residual	SRC-CU002-FR000033	Sediment Residual Core Location	736140.79	1614612.57	New York State Plane East (ft) NAD 83	9/25/09 8:45	Core	SRC-CU002-FR000033-006012	ENV	6	12	in
1948	RLC-CU002	SRN-CU002-033	First Residual	SRC-CU002-FR000033	Sediment Residual Core Location	736140.79	1614612.57	New York State Plane East (ft) NAD 83	9/25/09 8:45	Core	SRC-CU002-FR000033-006012	ENV	6	12	in
1949	RLC-CU002	SRN-CU002-033	First Residual	SRC-CU002-FR000033	Sediment Residual Core Location	736140.79	1614612.57	New York State Plane East (ft) NAD 83	9/25/09 8:45	Core	SRC-CU002-FR000033-006012	ENV	6	12	in
1950	RLC-CU002	SRN-CU002-033	First Residual	SRC-CU002-FR000033	Sediment Residual Core Location	736140.79	1614612.57	New York State Plane East (ft) NAD 83	9/25/09 8:45	Core	SRC-CU002-FR000033-012018	ENV	12	18	in
1951	RLC-CU002	SRN-CU002-033	First Residual	SRC-CU002-FR000033	Sediment Residual Core Location	736140.79	1614612.57	New York State Plane East (ft) NAD 83	9/25/09 8:45	Core	SRC-CU002-FR000033-012018	ENV	12	18	in
1952	RLC-CU002	SRN-CU002-033	First Residual	SRC-CU002-FR000033	Sediment Residual Core Location	736140.79	1614612.57	New York State Plane East (ft) NAD 83	9/25/09 8:45	Core	SRC-CU002-FR000033-012018	ENV	12	18	in
1953	RLC-CU002	SRN-CU002-033	First Residual	SRC-CU002-FR000033	Sediment Residual Core Location	736140.79	1614612.57	New York State Plane East (ft) NAD 83	9/25/09 8:45	Core	SRC-CU002-FR000033-012018	ENV	12	18	in
1954	RLC-CU002	SRN-CU002-033	First Residual	SRC-CU002-FR000033	Sediment Residual Core Location	736140.79	1614612.57	New York State Plane East (ft) NAD 83	9/25/09 8:45	Core	SRC-CU002-FR000033-012018	ENV	12	18	in
1955	RLC-CU002	SRN-CU002-033	First Residual	SRC-CU002-FR000033	Sediment Residual Core Location	736140.79	1614612.57	New York State Plane East (ft) NAD 83	9/25/09 8:45	Core	SRC-CU002-FR000033-012018	ENV	12	18	in
1956	RLC-CU002	SRN-CU002-033	First Residual	SRC-CU002-FR000033	Sediment Residual Core Location	736140.79	1614612.57	New York State Plane East (ft) NAD 83	9/25/09 8:45	Core	SRC-CU002-FR000033-012018	ENV	12	18	in
1957	RLC-CU002	SRN-CU002-033	First Residual	SRC-CU002-FR000033	Sediment Residual Core Location	736140.79	1614612.57	New York State Plane East (ft) NAD 83	9/25/09 8:45	Core	SRC-CU002-FR000033-012018	ENV	12	18	in
1958	RLC-CU002	SRN-CU002-033	First Residual	SRC-CU002-FR000033	Sediment Residual Core Location	736140.79	1614612.57	New York State Plane East (ft) NAD 83	9/25/09 8:45	Core	SRC-CU002-FR000033-012018	ENV	12	18	in
1959	RLC-CU002	SRN-CU002-033	First Residual	SRC-CU002-FR000033	Sediment Residual Core Location	736140.79	1614612.57	New York State Plane East (ft) NAD 83	9/25/09 8:45	Core	SRC-CU002-FR000033-012018	ENV	12	18	in
1960	RLC-CU002	SRN-CU002-033	First Residual	SRC-CU002-FR000033	Sediment Residual Core Location	736140.79	1614612.57	New York State Plane East (ft) NAD 83	9/25/09 8:45	Core	SRC-CU002-FR000033-018024	ENV	18	24	in
1961	RLC-CU002	SRN-CU002-033	First Residual	SRC-CU002-FR000033	Sediment Residual Core Location	736140.79	1614612.57	New York State Plane East (ft) NAD 83	9/25/09 8:45	Core	SRC-CU002-FR000033-018024	ENV	18	24	in
1962	RLC-CU002	SRN-CU002-033	First Residual	SRC-CU002-FR000033	Sediment Residual Core Location	736140.79	1614612.57	New York State Plane East (ft) NAD 83	9/25/09 8:45	Core	SRC-CU002-FR000033-018024	ENV	18	24	in
1963	RLC-CU002	SRN-CU002-033	First Residual	SRC-CU002-FR000033	Sediment Residual Core Location	736140.79	1614612.57	New York State Plane East (ft) NAD 83	9/25/09 8:45	Core	SRC-CU002-FR000033-018024	ENV	18	24	in
1964	RLC-CU002	SRN-CU002-033	First Residual	SRC-CU002-FR000033	Sediment Residual Core Location	736140.79	1614612.57	New York State Plane East (ft) NAD 83	9/25/09 8:45	Core	SRC-CU002-FR000033-018024	ENV	18	24	in
1965	RLC-CU002	SRN-CU002-033	First Residual	SRC-CU002-FR000033	Sediment Residual Core Location	736140.79	1614612.57	New York State Plane East (ft) NAD 83	9/25/09 8:45	Core	SRC-CU002-FR000033-018024	ENV	18	24	in
1966	RLC-CU002	SRN-CU002-033	First Residual	SRC-CU002-FR000033	Sediment Residual Core Location	736140.79	1614612.57	New York State Plane East (ft) NAD 83	9/25/09 8:45	Core	SRC-CU002-FR000033-018024	ENV	18	24	in
1967	RLC-CU002	SRN-CU002-033	First Residual	SRC-CU002-FR000033	Sediment Residual Core Location	736140.79	1614612.57	New York State Plane East (ft) NAD 83	9/25/09 8:45	Core	SRC-CU002-FR000033-018024	ENV	18	24	in
1968	RLC-CU002	SRN-CU002-033	First Residual	SRC-CU002-FR000033	Sediment Residual Core Location	736140.79	1614612.57	New York State Plane East (ft) NAD 83	9/25/09 8:45	Core	SRC-CU002-FR000033-018024	ENV	18	24	in
1969	RLC-CU002	SRN-CU002-033	First Residual	SRC-CU002-FR000033	Sediment Residual Core Location	736140.79	1614612.57	New York State Plane East (ft) NAD 83	9/25/09 8:45	Core	SRC-CU002-FR000033-018024	ENV	18	24	in
1970	RLC-CU002	SRN-CU002-033	Inventory	SRC-CU002-FI000033	Sediment Residual Core Location	736134.98	1614609.91	New York State Plane East (ft) NAD 83	7/25/09 10:30	Grab	SRC-CU002-FI000033-000000	ENV	0	0	in
1971	RLC-CU002	SRN-CU002-033	Inventory	SRC-CU002-FI000033	Sediment Residual Core Location	736134.98	1614609.91	New York State Plane East (ft) NAD 83	7/25/09 10:30	Grab	SRC-CU002-FI000033-000000	ENV	0	0	in
1972	RLC-CU002	SRN-CU002-033	Inventory	SRC-CU002-FI000033	Sediment Residual Core Location	736134.98	1614609.91	New York State Plane East (ft) NAD 83	7/25/09 10:30	Grab	SRC-CU002-FI000033-000000	ENV	0	0	in
1973	RLC-CU002	SRN-CU002-033	Inventory	SRC-CU002-FI000033	Sediment Residual Core Location	736134.98	1614609.91	New York State Plane East (ft) NAD 83	7/25/09 10:30	Grab	SRC-CU002-FI000033-000000	ENV	0	0	in
1974	RLC-CU002	SRN-CU002-033	Inventory	SRC-CU002-FI000033	Sediment Residual Core Location	736134.98	1614609.91	New York State Plane East (ft) NAD 83	7/25/09 10:30	Grab	SRC-CU002-FI000033-000000	ENV	0	0	in
1975	RLC-CU002	SRN-CU002-033	Inventory	SRC-CU002-FI000033	Sediment Residual Core Location	736134.98	1614609.91	New York State Plane East (ft) NAD 83	7/25/09 10:30	Grab	SRC-CU002-FI000033-000000	ENV	0	0	in
1976	RLC-CU002	SRN-CU002-033	Inventory	SRC-CU002-FI000033	Sediment Residual Core Location	736134.98	1614609.91	New York State Plane East (ft) NAD 83	7/25/09 10:30	Grab	SRC-CU002-FI000033-000000	ENV	0	0	in
1977	RLC-CU002	SRN-CU002-033	Inventory	SRC-CU002-FI000033	Sediment Residual Core Location	736134.98	1614609.91	New York State Plane East (ft) NAD 83	7/25/09 10:30	Grab	SRC-CU002-FI000033-000000	ENV	0	0	in
1978	RLC-CU002	SRN-CU002-033	Inventory	SRC-CU002-FI000033	Sediment Residual Core Location	736134.98	1614609.91	New York State Plane East (ft) NAD 83	7/25/09 10:30	Grab	SRC-CU002-FI000033-000000	ENV	0	0	in
1979	RLC-CU002	SRN-CU002-033	Inventory	SRC-CU002-FI000033	Sediment Residual Core Location	736134.98	1614609.91	New York State Plane East (ft) NAD 83	7/25/09 10:30	Grab	SRC-CU002-FI000033-000000	ENV	0	0	in
1980	RLC-CU002	SRN-CU002-033	Second Inventory	SRC-CU002-SI000033	Sediment Residual Core Location	736139	1614608.29	New York State Plane East (ft) NAD 83	9/3/09 13:20	Core	SRC-CU002-SI000033-000006	ENV	0	6	in
1981	RLC-CU002	SRN-CU002-033	Second Inventory	SRC-CU002-SI000033	Sediment Residual Core Location	736139	1614608.29	New York State Plane East (ft) NAD 83	9/3/09 13:20	Core	SRC-CU002-SI000033-000006	ENV	0	6	in
1982	RLC-CU002	SRN-CU002-033	Second Inventory	SRC-CU002-SI000033	Sediment Residual Core Location	736139	1614608.29	New York State Plane East (ft) NAD 83	9/3/09 13:20	Core	SRC-CU002-SI000033-000006	ENV	0	6	in
1983	RLC-CU002	SRN-CU002-033	Second Inventory	SRC-CU002-SI000033	Sediment Residual Core Location	736139	1614608.29	New York State Plane East (ft) NAD 83	9/3/09 13:20	Core	SRC-CU002-SI000033-000006	ENV	0	6	in
1984	RLC-CU002	SRN-CU002-033	Second Inventory	SRC-CU002-SI000033	Sediment Residual Core Location	736139	1614608.29	New York State Plane East (ft) NAD 83	9/3/09 13:20	Core	SRC-CU002-SI000033-000006	ENV	0	6	in
1985	RLC-CU002	SRN-CU002-033	Second Inventory	SRC-CU002-SI000033	Sediment Residual Core Location	736139	1614608.29	New York State Plane East (ft) NAD 83	9/3/09 13:20	Core	SRC-CU002-SI000033-000006	ENV	0	6	in
1986	RLC-CU002	SRN-CU002-033	Second Inventory	SRC-CU002-SI000033	Sediment Residual Core Location	736139	1614608.29	New York State Plane East (ft) NAD 83	9/3/09 13:20	Core	SRC-CU002-SI000033-000006	ENV	0	6	in
1987	RLC-CU002	SRN-CU002-033	Second Inventory	SRC-CU002-SI000033	Sediment Residual Core Location	736139	1614608.29	New York State Plane East (ft) NAD 83	9/3/09 13:20	Core	SRC-CU002-SI000033-000006	ENV	0	6	in
1988	RLC-CU002	SRN-CU002-033	Second Inventory	SRC-CU002-SI000033	Sediment Residual Core Location	736139	1614608.29	New York State Plane East (ft) NAD 83	9/3/09 13:20	Core	SRC-CU002-SI000033-000006	ENV	0	6	in
1989	RLC-CU002	SRN-CU002-033	Second Inventory	SRC-CU002-SI000033	Sediment Residual Core Location	736139	1614608.29	New York State Plane East (ft) NAD 83	9/3/09 13:20	Core	SRC-CU002-SI000033-000006	ENV	0	6	in
1990	RLC-CU002	SRN-CU002-033	Second Inventory	SRC-CU002-SI000033	Sediment Residual Core Location	736139	1614608.29	New York State Plane East (ft) NAD 83	9/3/09 13:20	Core	SRC-CU002-SI000033-006012	ENV	6	12	in
1991	RLC-CU002	SRN-CU002-033	Second Inventory	SRC-CU002-SI000033	Sediment Residual Core Location	736139	1614608.29	New York State Plane East (ft) NAD 83	9/3/09 13:20	Core	SRC-CU002-SI000033-006012	ENV	6	12	in
1992	RLC-CU002	SRN-CU002-033	Second Inventory	SRC-CU002-SI000033	Sediment Residual Core Location	736139	1614608.29	New York State Plane East (ft) NAD 83	9/3/09 13:20	Core	SRC-CU002-SI000033-006012	ENV	6	12	in
1993	RLC-CU002	SRN-CU002-033	Second Inventory	SRC-CU002-SI000033	Sediment Residual Core Location	736139	1614608.29	New York State Plane East (ft) NAD 83	9/3/09 13:20	Core	SRC-CU002-SI000033-006012	ENV	6	12	in
1994	RLC-CU002	SRN-CU002-033	Second Inventory	SRC-CU002-SI000033	Sediment Residual Core Location	736139	1614608.29	New York State Plane East (ft) NAD 83	9/3/09 13:20	Core	SRC-CU002-SI000033-006012	ENV	6	12	in
1995	RLC-CU002	SRN-CU002-033	Second Inventory	SRC-CU002-SI000033	Sediment Residual Core Location	736139	1614608.29	New York State Plane East (ft) NAD 83	9/3/09 13:20	Core	SRC-CU002-SI000033-006012	ENV	6	12	in
1996	RLC-CU002	SRN-CU002-033	Second Inventory	SRC-CU002-SI000033	Sediment Residual Core Location	736139	1614608.29	New York State Plane East (ft) NAD 83	9/3/09 13:20	Core	SRC-CU002-SI000033-006012	ENV	6	12	in
1997	RLC-CU002	SRN-CU002-033	Second Inventory	SRC-CU002-SI000033	Sediment Residual Core Location	736139	1614608.29	New York State Plane East (ft) NAD 83	9/3/09 13:20	Core	SRC-CU002-SI000033-006012	ENV	6	12	in
1998	RLC-CU002	SRN-CU002-033	Second Inventory	SRC-CU002-SI000033	Sediment Residual Core Location	736139	1614608.29	New York State Plane East (ft) NAD 83	9/3/09 13:20	Core	SRC-CU002-SI000033-006012	ENV	6	12	in
1999	RLC-CU002	SRN-CU002-033	Second Inventory	SRC-CU002-SI000033	Sediment Residual Core Location	736139	1614608.29	New York State Plane East (ft) NAD 83	9/3/09 13:20	Core	SRC-CU002-SI000033-006012	ENV	6	12	in
2000	RLC-CU002	SRN-CU002-033	Second Inventory	SRC-CU002-SI000033	Sediment Residual Core Location	736139	1614608.29	New York State Plane East (ft) NAD 83	9/3/09 13:20	Core	SRC-CU002-SI000033-012018	ENV	12	18	in
2001	RLC-CU002	SRN-CU002-033	Second Inventory	SRC-CU002-SI000033	Sediment Residual Core Location	736139	1614608.29	New York State Plane East (ft) NAD 83	9/3/09 13:20	Core	SRC-CU002-SI000033-012018	ENV	12	18	in
2002	RLC-CU002	SRN-CU002-033	Second Inventory	SRC-CU002-SI000033	Sediment Residual Core Location	736139	1614608.29	New York State Plane East (ft) NAD 83	9/3/09 13:20	Core	SRC-CU002-SI000033-012018	ENV	12	18	in
2003	RLC-CU002	SRN-CU002-033	Second Inventory	SRC-CU002-SI000033	Sediment Residual Core Location	736139	1614608.29	New York State Plane East (ft) NAD 83	9/3/09 13:20	Core	SRC-CU002-SI000033-012018	ENV	12	18	in
2004	RLC-CU002	SRN-CU002-033	Second Inventory	SRC-CU002-SI000033	Sediment Residual Core Location	736139	1614608.29	New York State Plane East (ft) NAD 83	9/3/09 13:20	Core	SRC-CU002-SI000033-012018	ENV	12	18	in
2005	RLC-CU002	SRN-CU002-033	Second Inventory	SRC-CU002-SI000033	Sediment Residual Core Location	736139	1614608.29	New York State Plane East (ft) NAD 83	9/3/09 13:20	Core	SRC-CU002-SI000033-012018	ENV	12	18	in
2006	RLC-CU002	SRN-CU002-033	Second Inventory	SRC-CU002-SI000033	Sediment Residual Core Location	736139	1614608.29	New York State Plane East (ft) NAD 83	9/3/09 13:20	Core	SRC-CU002-SI000033-012018	ENV	12	18	in
2007	RLC-CU002	SRN-CU002-033	Second Inventory	SRC-CU002-SI000033	Sediment Residual Core Location	736139	1614608.29	New York State Plane East (ft) NAD 83	9/3/09 13:20	Core	SRC-CU002-SI000033-012018	ENV	12	18	in
2008	RLC-CU002	SRN-CU002-033	Second Inventory	SRC-CU002-SI000033	Sediment Residual Core Location	736139	1614608.29	New York State Plane East (ft) NAD 83	9/3/09 13:20	Core	SRC-CU002-SI000033-012018	ENV	12	18	in
2009	RLC-CU002	SRN-CU002-033	Second Inventory	SRC-CU002-SI000033	Sediment Residual Core Location	736139	1614608.29	New York State Plane East (ft) NAD 83	9/3/09 13:20	Core	SRC-CU002-SI000033-012018	ENV	12	18	in
2010	RLC-CU002	SRN-CU002-034	First Residual	SRC-CU002-FR000034	Sediment Residual Core Location	736223.23	1614607.23	New York State Plane East (ft) NAD 83	9/24/09 16:02	Core	SRC-CU002-FR000034-000005	ENV	0	5	in

Row ID	sample_name	dup_parent_sample_name	analyte_name	cas_rn	Lab_Reported_Result	Verified_Result	result_unit	Lab_Reported_MDL	Verified_MDL	Lab_Reported_RL	Verified_RL	limit_unit	Lab_Reported_Qualifier	Verified_Qualifier	Detected	Reportable
1944	SRC-CU002-FR000033-006012	NULL	AROCLOR 1248	12672-29-6	NULL	NULL	mg/kg	0.0034	0.0034	0.013	0.013	mg/kg	U	U	0	1
1945	SRC-CU002-FR000033-006012	NULL	AROCLOR 1254	11097-69-1	NULL	NULL	mg/kg	0.0034	0.0034	0.013	0.013	mg/kg	U	U	0	1
1946	SRC-CU002-FR000033-006012	NULL	AROCLOR 1260	11096-82-5	NULL	NULL	mg/kg	0.0034	0.0034	0.013	0.013	mg/kg	U	U	0	1
1947	SRC-CU002-FR000033-006012	NULL	Moisture Content	WC002	23	23	%	1	1	1	1	%	NULL	NULL	1	1
1948	SRC-CU002-FR000033-006012	NULL	Total PCBs	1336-36-3	NULL	NULL	mg/kg	0.0034	0.0034	0.052	0.052	mg/kg	U	U	0	1
1949	SRC-CU002-FR000033-006012	NULL	Tri+ PCBs	TRI_PLUS_PCB	0.003332	0.003332	mg/kg	0.0034	0.0034	0.0034	0.0034	mg/kg	NULL	U	0	1
1950	SRC-CU002-FR000033-012018	NULL	AROCLOR 1016	12674-11-2	NULL	NULL	mg/kg	0.0035	0.0035	0.014	0.014	mg/kg	U	U	0	1
1951	SRC-CU002-FR000033-012018	NULL	AROCLOR 1221	11104-28-2	NULL	NULL	mg/kg	0.0035	0.0035	0.014	0.014	mg/kg	U	U	0	1
1952	SRC-CU002-FR000033-012018	NULL	AROCLOR 1232	11141-16-5	NULL	NULL	mg/kg	0.0035	0.0035	0.014	0.014	mg/kg	U	U	0	1
1953	SRC-CU002-FR000033-012018	NULL	AROCLOR 1242	53469-21-9	NULL	NULL	mg/kg	0.0035	0.0035	0.014	0.014	mg/kg	U	U	0	1
1954	SRC-CU002-FR000033-012018	NULL	AROCLOR 1248	12672-29-6	NULL	NULL	mg/kg	0.0035	0.0035	0.014	0.014	mg/kg	U	U	0	1
1955	SRC-CU002-FR000033-012018	NULL	AROCLOR 1254	11097-69-1	NULL	NULL	mg/kg	0.0035	0.0035	0.014	0.014	mg/kg	U	U	0	1
1956	SRC-CU002-FR000033-012018	NULL	AROCLOR 1260	11096-82-5	NULL	NULL	mg/kg	0.0035	0.0035	0.014	0.014	mg/kg	U	U	0	1
1957	SRC-CU002-FR000033-012018	NULL	Moisture Content	WC002	26.5	26.5	%	1	1	1	1	%	NULL	NULL	1	1
1958	SRC-CU002-FR000033-012018	NULL	Total PCBs	1336-36-3	NULL	NULL	mg/kg	0.0035	0.0035	0.054	0.054	mg/kg	U	U	0	1
1959	SRC-CU002-FR000033-012018	NULL	Tri+ PCBs	TRI_PLUS_PCB	0.00343	0.00343	mg/kg	0.0035	0.0035	0.0035	0.0035	mg/kg	NULL	U	0	1
1960	SRC-CU002-FR000033-018024	NULL	AROCLOR 1016	12674-11-2	NULL	NULL	mg/kg	0.0035	0.0035	0.013	0.013	mg/kg	U	U	0	1
1961	SRC-CU002-FR000033-018024	NULL	AROCLOR 1221	11104-28-2	0.011	0.011	mg/kg	0.0035	0.0035	0.013	0.013	mg/kg	J	J	1	1
1962	SRC-CU002-FR000033-018024	NULL	AROCLOR 1232	11141-16-5	NULL	NULL	mg/kg	0.0035	0.0035	0.013	0.013	mg/kg	U	U	0	1
1963	SRC-CU002-FR000033-018024	NULL	AROCLOR 1242	53469-21-9	NULL	NULL	mg/kg	0.0035	0.0035	0.013	0.013	mg/kg	U	U	0	1
1964	SRC-CU002-FR000033-018024	NULL	AROCLOR 1248	12672-29-6	NULL	NULL	mg/kg	0.0035	0.0035	0.013	0.013	mg/kg	U	U	0	1
1965	SRC-CU002-FR000033-018024	NULL	AROCLOR 1254	11097-69-1	NULL	NULL	mg/kg	0.0035	0.0035	0.013	0.013	mg/kg	U	U	0	1
1966	SRC-CU002-FR000033-018024	NULL	AROCLOR 1260	11096-82-5	NULL	NULL	mg/kg	0.0035	0.0035	0.013	0.013	mg/kg	U	U	0	1
1967	SRC-CU002-FR000033-018024	NULL	Moisture Content	WC002	25.8	25.8	%	1	1	1	1	%	NULL	NULL	1	1
1968	SRC-CU002-FR000033-018024	NULL	Total PCBs	1336-36-3	0.011	0.011	mg/kg	0.0035	0.0035	0.054	0.054	mg/kg	J	J	1	1
1969	SRC-CU002-FR000033-018024	NULL	Tri+ PCBs	TRI_PLUS_PCB	0.004725	0.004725	mg/kg	0.0035	0.0035	0.0035	0.0035	mg/kg	NULL	NULL	1	1
1970	SRC-CU002-FI000033-000000	NULL	AROCLOR 1016	12674-11-2	NULL	NULL	mg/kg	0.22	0.22	0.54	0.54	mg/kg	U	U	0	1
1971	SRC-CU002-FI000033-000000	NULL	AROCLOR 1221	11104-28-2	13	13	mg/kg	0.22	0.22	0.54	0.54	mg/kg	NULL	NULL	1	1
1972	SRC-CU002-FI000033-000000	NULL	AROCLOR 1232	11141-16-5	NULL	NULL	mg/kg	0.22	0.22	0.54	0.54	mg/kg	U	U	0	1
1973	SRC-CU002-FI000033-000000	NULL	AROCLOR 1242	53469-21-9	12	12	mg/kg	0.22	0.22	0.54	0.54	mg/kg	NULL	NULL	1	1
1974	SRC-CU002-FI000033-000000	NULL	AROCLOR 1248	12672-29-6	NULL	NULL	mg/kg	0.22	0.22	0.54	0.54	mg/kg	U	U	0	1
1975	SRC-CU002-FI000033-000000	NULL	AROCLOR 1254	11097-69-1	NULL	NULL	mg/kg	0.22	0.22	0.54	0.54	mg/kg	U	U	0	1
1976	SRC-CU002-FI000033-000000	NULL	AROCLOR 1260	11096-82-5	NULL	NULL	mg/kg	0.22	0.22	0.54	0.54	mg/kg	U	U	0	1
1977	SRC-CU002-FI000033-000000	NULL	Moisture Content	WC002	27	27	%	0.019	0.019	0.019	0.019	%	NULL	NULL	1	1
1978	SRC-CU002-FI000033-000000	NULL	Total PCBs	1336-36-3	25	25	mg/kg	0.22	0.22	0.54	0.54	mg/kg	NULL	NULL	1	1
1979	SRC-CU002-FI000033-000000	NULL	Tri+ PCBs	TRI_PLUS_PCB	12.8401	12.8401	mg/kg	0.22	0.22	0.22	0.22	mg/kg	NULL	NULL	1	1
1980	SRC-CU002-SI000033-000006	NULL	AROCLOR 1016	12674-11-2	NULL	NULL	mg/kg	0.17	0.17	0.4	0.4	mg/kg	U	U	0	1
1981	SRC-CU002-SI000033-000006	NULL	AROCLOR 1221	11104-28-2	6.8	6.8	mg/kg	0.17	0.17	0.4	0.4	mg/kg	NULL	NULL	1	1
1982	SRC-CU002-SI000033-000006	NULL	AROCLOR 1232	11141-16-5	NULL	NULL	mg/kg	0.17	0.17	0.4	0.4	mg/kg	U	U	0	1
1983	SRC-CU002-SI000033-000006	NULL	AROCLOR 1242	53469-21-9	2	2	mg/kg	0.17	0.17	0.4	0.4	mg/kg	NULL	NULL	1	1
1984	SRC-CU002-SI000033-000006	NULL	AROCLOR 1248	12672-29-6	NULL	NULL	mg/kg	0.17	0.17	0.4	0.4	mg/kg	U	U	0	1
1985	SRC-CU002-SI000033-000006	NULL	AROCLOR 1254	11097-69-1	NULL	NULL	mg/kg	0.17	0.17	0.4	0.4	mg/kg	U	U	0	1
1986	SRC-CU002-SI000033-000006	NULL	AROCLOR 1260	11096-82-5	NULL	NULL	mg/kg	0.17	0.17	0.4	0.4	mg/kg	U	U	0	1
1987	SRC-CU002-SI000033-000006	NULL	Moisture Content	WC002	27	27	%	0.02	0.02	0.02	0.02	%	NULL	NULL	1	1
1988	SRC-CU002-SI000033-000006	NULL	Total PCBs	1336-36-3	8.8	8.8	mg/kg	0.17	0.17	0.4	0.4	mg/kg	NULL	NULL	1	1
1989	SRC-CU002-SI000033-000006	NULL	Tri+ PCBs	TRI_PLUS_PCB	2.84935	2.84935	mg/kg	0.17	0.17	0.17	0.17	mg/kg	NULL	NULL	1	1
1990	SRC-CU002-SI000033-006012	NULL	AROCLOR 1016	12674-11-2	NULL	NULL	mg/kg	0.0035	0.0035	0.014	0.014	mg/kg	U	U	0	1
1991	SRC-CU002-SI000033-006012	NULL	AROCLOR 1221	11104-28-2	NULL	NULL	mg/kg	0.0035	0.0035	0.014	0.014	mg/kg	U	U	0	1
1992	SRC-CU002-SI000033-006012	NULL	AROCLOR 1232	11141-16-5	NULL	NULL	mg/kg	0.0035	0.0035	0.014	0.014	mg/kg	U	U	0	1
1993	SRC-CU002-SI000033-006012	NULL	AROCLOR 1242	53469-21-9	NULL	NULL	mg/kg	0.0035	0.0035	0.014	0.014	mg/kg	U	U	0	1
1994	SRC-CU002-SI000033-006012	NULL	AROCLOR 1248	12672-29-6	NULL	NULL	mg/kg	0.0035	0.0035	0.014	0.014	mg/kg	U	U	0	1
1995	SRC-CU002-SI000033-006012	NULL	AROCLOR 1254	11097-69-1	NULL	NULL	mg/kg	0.0035	0.0035	0.014	0.014	mg/kg	U	U	0	1
1996	SRC-CU002-SI000033-006012	NULL	AROCLOR 1260	11096-82-5	NULL	NULL	mg/kg	0.0035	0.0035	0.014	0.014	mg/kg	U	U	0	1
1997	SRC-CU002-SI000033-006012	NULL	Moisture Content	WC002	26.6	26.6	%	1	1	1	1	%	NULL	NULL	1	1
1998	SRC-CU002-SI000033-006012	NULL	Total PCBs	1336-36-3	NULL	NULL	mg/kg	0.0035	0.0035	0.054	0.054	mg/kg	U	U	0	1
1999	SRC-CU002-SI000033-006012	NULL	Tri+ PCBs	TRI_PLUS_PCB	0.00343	0.00343	mg/kg	0.0035	0.0035	0.0035	0.0035	mg/kg	NULL	U	0	1
2000	SRC-CU002-SI000033-012018	NULL	AROCLOR 1016	12674-11-2	NULL	NULL	mg/kg	0.0033	0.0033	0.013	0.013	mg/kg	U	U	0	1
2001	SRC-CU002-SI000033-012018	NULL	AROCLOR 1221	11104-28-2	NULL	NULL	mg/kg	0.0033	0.0033	0.013	0.013	mg/kg	U	U	0	1
2002	SRC-CU002-SI000033-012018	NULL	AROCLOR 1232	11141-16-5	NULL	NULL	mg/kg	0.0033	0.0033	0.013	0.013	mg/kg	U	U	0	1
2003	SRC-CU002-SI000033-012018	NULL	AROCLOR 1242	53469-21-9	NULL	NULL	mg/kg	0.0033	0.0033	0.013	0.013	mg/kg	U	U	0	1
2004	SRC-CU002-SI000033-012018	NULL	AROCLOR 1248	12672-29-6	NULL	NULL	mg/kg	0.0033	0.0033	0.013	0.013	mg/kg	U	U	0	1
2005	SRC-CU002-SI000033-012018	NULL	AROCLOR 1254	11097-69-1	NULL	NULL	mg/kg	0.0033	0.0033	0.013	0.013	mg/kg	U	U	0	1
2006	SRC-CU002-SI000033-012018	NULL	AROCLOR 1260	11096-82-5	NULL	NULL	mg/kg	0.0033	0.0033	0.013	0.013	mg/kg	U	U	0	1
2007	SRC-CU002-SI000033-012018	NULL	Moisture Content	WC002	21.9	21.9	%	1	1	1	1	%	NULL	NULL	1	1
2008	SRC-CU002-SI000033-012018	NULL	Total PCBs	1336-36-3	NULL	NULL	mg/kg	0.0033	0.0033	0.051	0.051	mg/kg	U	U	0	1
2009	SRC-CU002-SI000033-012018	NULL	Tri+ PCBs	TRI_PLUS_PCB	0.003234	0.003234	mg/kg	0.0033	0.0033	0.0033	0.0033	mg/kg	NULL	U	0	1
2010	SRC-CU002-FR000034-000005	NULL	AROCLOR 1016	12674-11-2	NULL	NULL	mg/kg	0.12	0.12	0.29	0.29	mg/kg	U	U	0	1

Row ID	cu_id	node_id	dredge_pass	core_id	location_type	x_coord	y_coord	coord_system	sample_dt	collection_method	sample_name	sample_type	start_depth	end_depth	depth_unit
2011	RLC-CU002	SRN-CU002-034	First Residual	SRC-CU002-FR000034	Sediment Residual Core Location	736223.23	1614607.23	New York State Plane East (ft) NAD 83	9/24/09 16:02	Core	SRC-CU002-FR000034-000005	ENV	0	5	in
2012	RLC-CU002	SRN-CU002-034	First Residual	SRC-CU002-FR000034	Sediment Residual Core Location	736223.23	1614607.23	New York State Plane East (ft) NAD 83	9/24/09 16:02	Core	SRC-CU002-FR000034-000005	ENV	0	5	in
2013	RLC-CU002	SRN-CU002-034	First Residual	SRC-CU002-FR000034	Sediment Residual Core Location	736223.23	1614607.23	New York State Plane East (ft) NAD 83	9/24/09 16:02	Core	SRC-CU002-FR000034-000005	ENV	0	5	in
2014	RLC-CU002	SRN-CU002-034	First Residual	SRC-CU002-FR000034	Sediment Residual Core Location	736223.23	1614607.23	New York State Plane East (ft) NAD 83	9/24/09 16:02	Core	SRC-CU002-FR000034-000005	ENV	0	5	in
2015	RLC-CU002	SRN-CU002-034	First Residual	SRC-CU002-FR000034	Sediment Residual Core Location	736223.23	1614607.23	New York State Plane East (ft) NAD 83	9/24/09 16:02	Core	SRC-CU002-FR000034-000005	ENV	0	5	in
2016	RLC-CU002	SRN-CU002-034	First Residual	SRC-CU002-FR000034	Sediment Residual Core Location	736223.23	1614607.23	New York State Plane East (ft) NAD 83	9/24/09 16:02	Core	SRC-CU002-FR000034-000005	ENV	0	5	in
2017	RLC-CU002	SRN-CU002-034	First Residual	SRC-CU002-FR000034	Sediment Residual Core Location	736223.23	1614607.23	New York State Plane East (ft) NAD 83	9/24/09 16:02	Core	SRC-CU002-FR000034-000005	ENV	0	5	in
2018	RLC-CU002	SRN-CU002-034	First Residual	SRC-CU002-FR000034	Sediment Residual Core Location	736223.23	1614607.23	New York State Plane East (ft) NAD 83	9/24/09 16:02	Core	SRC-CU002-FR000034-000005	ENV	0	5	in
2019	RLC-CU002	SRN-CU002-034	First Residual	SRC-CU002-FR000034	Sediment Residual Core Location	736223.23	1614607.23	New York State Plane East (ft) NAD 83	9/24/09 16:02	Core	SRC-CU002-FR000034-000005	ENV	0	5	in
2020	RLC-CU002	SRN-CU002-034	Inventory	SRC-CU002-FI000034	Sediment Residual Core Location	736218.69	1614611.18	New York State Plane East (ft) NAD 83	7/25/09 10:58	Core	SRC-CU002-FI000034-000006	ENV	0	6	in
2021	RLC-CU002	SRN-CU002-034	Inventory	SRC-CU002-FI000034	Sediment Residual Core Location	736218.69	1614611.18	New York State Plane East (ft) NAD 83	7/25/09 10:58	Core	SRC-CU002-FI000034-000006	ENV	0	6	in
2022	RLC-CU002	SRN-CU002-034	Inventory	SRC-CU002-FI000034	Sediment Residual Core Location	736218.69	1614611.18	New York State Plane East (ft) NAD 83	7/25/09 10:58	Core	SRC-CU002-FI000034-000006	ENV	0	6	in
2023	RLC-CU002	SRN-CU002-034	Inventory	SRC-CU002-FI000034	Sediment Residual Core Location	736218.69	1614611.18	New York State Plane East (ft) NAD 83	7/25/09 10:58	Core	SRC-CU002-FI000034-000006	ENV	0	6	in
2024	RLC-CU002	SRN-CU002-034	Inventory	SRC-CU002-FI000034	Sediment Residual Core Location	736218.69	1614611.18	New York State Plane East (ft) NAD 83	7/25/09 10:58	Core	SRC-CU002-FI000034-000006	ENV	0	6	in
2025	RLC-CU002	SRN-CU002-034	Inventory	SRC-CU002-FI000034	Sediment Residual Core Location	736218.69	1614611.18	New York State Plane East (ft) NAD 83	7/25/09 10:58	Core	SRC-CU002-FI000034-000006	ENV	0	6	in
2026	RLC-CU002	SRN-CU002-034	Inventory	SRC-CU002-FI000034	Sediment Residual Core Location	736218.69	1614611.18	New York State Plane East (ft) NAD 83	7/25/09 10:58	Core	SRC-CU002-FI000034-000006	ENV	0	6	in
2027	RLC-CU002	SRN-CU002-034	Inventory	SRC-CU002-FI000034	Sediment Residual Core Location	736218.69	1614611.18	New York State Plane East (ft) NAD 83	7/25/09 10:58	Core	SRC-CU002-FI000034-000006	ENV	0	6	in
2028	RLC-CU002	SRN-CU002-034	Inventory	SRC-CU002-FI000034	Sediment Residual Core Location	736218.69	1614611.18	New York State Plane East (ft) NAD 83	7/25/09 10:58	Core	SRC-CU002-FI000034-000006	ENV	0	6	in
2029	RLC-CU002	SRN-CU002-034	Inventory	SRC-CU002-FI000034	Sediment Residual Core Location	736218.69	1614611.18	New York State Plane East (ft) NAD 83	7/25/09 10:58	Core	SRC-CU002-FI000034-000006	ENV	0	6	in
2030	RLC-CU002	SRN-CU002-034	Inventory	SRC-CU002-FI000034	Sediment Residual Core Location	736218.69	1614611.18	New York State Plane East (ft) NAD 83	7/25/09 10:58	Core	SRC-CU002-FI000034-006012	ENV	6	12	in
2031	RLC-CU002	SRN-CU002-034	Inventory	SRC-CU002-FI000034	Sediment Residual Core Location	736218.69	1614611.18	New York State Plane East (ft) NAD 83	7/25/09 10:58	Core	SRC-CU002-FI000034-006012	ENV	6	12	in
2032	RLC-CU002	SRN-CU002-034	Inventory	SRC-CU002-FI000034	Sediment Residual Core Location	736218.69	1614611.18	New York State Plane East (ft) NAD 83	7/25/09 10:58	Core	SRC-CU002-FI000034-006012	ENV	6	12	in
2033	RLC-CU002	SRN-CU002-034	Inventory	SRC-CU002-FI000034	Sediment Residual Core Location	736218.69	1614611.18	New York State Plane East (ft) NAD 83	7/25/09 10:58	Core	SRC-CU002-FI000034-006012	ENV	6	12	in
2034	RLC-CU002	SRN-CU002-034	Inventory	SRC-CU002-FI000034	Sediment Residual Core Location	736218.69	1614611.18	New York State Plane East (ft) NAD 83	7/25/09 10:58	Core	SRC-CU002-FI000034-006012	ENV	6	12	in
2035	RLC-CU002	SRN-CU002-034	Inventory	SRC-CU002-FI000034	Sediment Residual Core Location	736218.69	1614611.18	New York State Plane East (ft) NAD 83	7/25/09 10:58	Core	SRC-CU002-FI000034-006012	ENV	6	12	in
2036	RLC-CU002	SRN-CU002-034	Inventory	SRC-CU002-FI000034	Sediment Residual Core Location	736218.69	1614611.18	New York State Plane East (ft) NAD 83	7/25/09 10:58	Core	SRC-CU002-FI000034-006012	ENV	6	12	in
2037	RLC-CU002	SRN-CU002-034	Inventory	SRC-CU002-FI000034	Sediment Residual Core Location	736218.69	1614611.18	New York State Plane East (ft) NAD 83	7/25/09 10:58	Core	SRC-CU002-FI000034-006012	ENV	6	12	in
2038	RLC-CU002	SRN-CU002-034	Inventory	SRC-CU002-FI000034	Sediment Residual Core Location	736218.69	1614611.18	New York State Plane East (ft) NAD 83	7/25/09 10:58	Core	SRC-CU002-FI000034-006012	ENV	6	12	in
2039	RLC-CU002	SRN-CU002-034	Inventory	SRC-CU002-FI000034	Sediment Residual Core Location	736218.69	1614611.18	New York State Plane East (ft) NAD 83	7/25/09 10:58	Core	SRC-CU002-FI000034-006012	ENV	6	12	in
2040	RLC-CU002	SRN-CU002-034	Inventory	SRC-CU002-FI000034	Sediment Residual Core Location	736218.69	1614611.18	New York State Plane East (ft) NAD 83	7/25/09 10:58	Core	SRC-CU002-FI000034-012018	ENV	12	18	in
2041	RLC-CU002	SRN-CU002-034	Inventory	SRC-CU002-FI000034	Sediment Residual Core Location	736218.69	1614611.18	New York State Plane East (ft) NAD 83	7/25/09 10:58	Core	SRC-CU002-FI000034-012018	ENV	12	18	in
2042	RLC-CU002	SRN-CU002-034	Inventory	SRC-CU002-FI000034	Sediment Residual Core Location	736218.69	1614611.18	New York State Plane East (ft) NAD 83	7/25/09 10:58	Core	SRC-CU002-FI000034-012018	ENV	12	18	in
2043	RLC-CU002	SRN-CU002-034	Inventory	SRC-CU002-FI000034	Sediment Residual Core Location	736218.69	1614611.18	New York State Plane East (ft) NAD 83	7/25/09 10:58	Core	SRC-CU002-FI000034-012018	ENV	12	18	in
2044	RLC-CU002	SRN-CU002-034	Inventory	SRC-CU002-FI000034	Sediment Residual Core Location	736218.69	1614611.18	New York State Plane East (ft) NAD 83	7/25/09 10:58	Core	SRC-CU002-FI000034-012018	ENV	12	18	in
2045	RLC-CU002	SRN-CU002-034	Inventory	SRC-CU002-FI000034	Sediment Residual Core Location	736218.69	1614611.18	New York State Plane East (ft) NAD 83	7/25/09 10:58	Core	SRC-CU002-FI000034-012018	ENV	12	18	in
2046	RLC-CU002	SRN-CU002-034	Inventory	SRC-CU002-FI000034	Sediment Residual Core Location	736218.69	1614611.18	New York State Plane East (ft) NAD 83	7/25/09 10:58	Core	SRC-CU002-FI000034-012018	ENV	12	18	in
2047	RLC-CU002	SRN-CU002-034	Inventory	SRC-CU002-FI000034	Sediment Residual Core Location	736218.69	1614611.18	New York State Plane East (ft) NAD 83	7/25/09 10:58	Core	SRC-CU002-FI000034-012018	ENV	12	18	in
2048	RLC-CU002	SRN-CU002-034	Inventory	SRC-CU002-FI000034	Sediment Residual Core Location	736218.69	1614611.18	New York State Plane East (ft) NAD 83	7/25/09 10:58	Core	SRC-CU002-FI000034-012018	ENV	12	18	in
2049	RLC-CU002	SRN-CU002-034	Inventory	SRC-CU002-FI000034	Sediment Residual Core Location	736218.69	1614611.18	New York State Plane East (ft) NAD 83	7/25/09 10:58	Core	SRC-CU002-FI000034-012018	ENV	12	18	in
2050	RLC-CU002	SRN-CU002-034	Inventory	SRC-CU002-FI000034	Sediment Residual Core Location	736218.69	1614611.18	New York State Plane East (ft) NAD 83	7/25/09 10:58	Core	SRC-CU002-FI000034-018024	ENV	18	24	in
2051	RLC-CU002	SRN-CU002-034	Inventory	SRC-CU002-FI000034	Sediment Residual Core Location	736218.69	1614611.18	New York State Plane East (ft) NAD 83	7/25/09 10:58	Core	SRC-CU002-FI000034-018024	ENV	18	24	in
2052	RLC-CU002	SRN-CU002-034	Inventory	SRC-CU002-FI000034	Sediment Residual Core Location	736218.69	1614611.18	New York State Plane East (ft) NAD 83	7/25/09 10:58	Core	SRC-CU002-FI000034-018024	ENV	18	24	in
2053	RLC-CU002	SRN-CU002-034	Inventory	SRC-CU002-FI000034	Sediment Residual Core Location	736218.69	1614611.18	New York State Plane East (ft) NAD 83	7/25/09 10:58	Core	SRC-CU002-FI000034-018024	ENV	18	24	in
2054	RLC-CU002	SRN-CU002-034	Inventory	SRC-CU002-FI000034	Sediment Residual Core Location	736218.69	1614611.18	New York State Plane East (ft) NAD 83	7/25/09 10:58	Core	SRC-CU002-FI000034-018024	ENV	18	24	in
2055	RLC-CU002	SRN-CU002-034	Inventory	SRC-CU002-FI000034	Sediment Residual Core Location	736218.69	1614611.18	New York State Plane East (ft) NAD 83	7/25/09 10:58	Core	SRC-CU002-FI000034-018024	ENV	18	24	in
2056	RLC-CU002	SRN-CU002-034	Inventory	SRC-CU002-FI000034	Sediment Residual Core Location	736218.69	1614611.18	New York State Plane East (ft) NAD 83	7/25/09 10:58	Core	SRC-CU002-FI000034-018024	ENV	18	24	in
2057	RLC-CU002	SRN-CU002-034	Inventory	SRC-CU002-FI000034	Sediment Residual Core Location	736218.69	1614611.18	New York State Plane East (ft) NAD 83	7/25/09 10:58	Core	SRC-CU002-FI000034-018024	ENV	18	24	in
2058	RLC-CU002	SRN-CU002-034	Inventory	SRC-CU002-FI000034	Sediment Residual Core Location	736218.69	1614611.18	New York State Plane East (ft) NAD 83	7/25/09 10:58	Core	SRC-CU002-FI000034-018024	ENV	18	24	in
2059	RLC-CU002	SRN-CU002-034	Inventory	SRC-CU002-FI000034	Sediment Residual Core Location	736218.69	1614611.18	New York State Plane East (ft) NAD 83	7/25/09 10:58	Core	SRC-CU002-FI000034-018024	ENV	18	24	in
2060	RLC-CU002	SRN-CU002-034	Second Inventory	SRC-CU002-SI000034	Sediment Residual Core Location	736221.71	1614606.76	New York State Plane East (ft) NAD 83	9/3/09 13:08	Core	SRC-CU002-SI000034-000006	ENV	0	6	in
2061	RLC-CU002	SRN-CU002-034	Second Inventory	SRC-CU002-SI000034	Sediment Residual Core Location	736221.71	1614606.76	New York State Plane East (ft) NAD 83	9/3/09 13:08	Core	SRC-CU002-SI000034-000006	ENV	0	6	in
2062	RLC-CU002	SRN-CU002-034	Second Inventory	SRC-CU002-SI000034	Sediment Residual Core Location	736221.71	1614606.76	New York State Plane East (ft) NAD 83	9/3/09 13:08	Core	SRC-CU002-SI000034-000006	ENV	0	6	in
2063	RLC-CU002	SRN-CU002-034	Second Inventory	SRC-CU002-SI000034	Sediment Residual Core Location	736221.71	1614606.76	New York State Plane East (ft) NAD 83	9/3/09 13:08	Core	SRC-CU002-SI000034-000006	ENV	0	6	in
2064	RLC-CU002	SRN-CU002-034	Second Inventory	SRC-CU002-SI000034	Sediment Residual Core Location	736221.71	1614606.76	New York State Plane East (ft) NAD 83	9/3/09 13:08	Core	SRC-CU002-SI000034-000006	ENV	0	6	in
2065	RLC-CU002	SRN-CU002-034	Second Inventory	SRC-CU002-SI000034	Sediment Residual Core Location	736221.71	1614606.76	New York State Plane East (ft) NAD 83	9/3/09 13:08	Core	SRC-CU002-SI000034-000006	ENV	0	6	in
2066	RLC-CU002	SRN-CU002-034	Second Inventory	SRC-CU002-SI000034	Sediment Residual Core Location	736221.71	1614606.76	New York State Plane East (ft) NAD 83	9/3/09 13:08	Core	SRC-CU002-SI000034-000006	ENV	0	6	in
2067	RLC-CU002	SRN-CU002-034	Second Inventory	SRC-CU002-SI000034	Sediment Residual Core Location	736221.71	1614606.76	New York State Plane East (ft) NAD 83	9/3/09 13:08	Core	SRC-CU002-SI000034-000006	ENV	0	6	in
2068	RLC-CU002	SRN-CU002-034	Second Inventory	SRC-CU002-SI000034	Sediment Residual Core Location	736221.71	1614606.76	New York State Plane East (ft) NAD 83	9/3/09 13:08	Core	SRC-CU002-SI000034-000006	ENV	0	6	in
2069	RLC-CU002	SRN-CU002-034	Second Inventory	SRC-CU002-SI000034	Sediment Residual Core Location	736221.71	1614606.76	New York State Plane East (ft) NAD 83	9/3/09 13:08	Core	SRC-CU002-SI000034-000006	ENV	0	6	in
2070	RLC-CU002	SRN-CU002-034	Second Inventory	SRC-CU002-SI000034	Sediment Residual Core Location	736221.71	1614606.76	New York State Plane East (ft) NAD 83	9/3/09 13:08	Core	SRC-CU002-SI000034-006012	ENV	6	12	in
2071	RLC-CU002	SRN-CU002-034	Second Inventory	SRC-CU002-SI000034	Sediment Residual Core Location	736221.71	1614606.76	New York State Plane East (ft) NAD 83	9/3/09 13:08	Core	SRC-CU002-SI000034-006012	ENV	6	12	in
2072	RLC-CU002	SRN-CU002-034	Second Inventory	SRC-CU002-SI000034	Sediment Residual Core Location	736221.71	1614606.76	New York State Plane East (ft) NAD 83	9/3/09 13:08	Core	SRC-CU002-SI000034-006012	ENV	6	12	in
2073	RLC-CU002	SRN-CU002-034	Second Inventory	SRC-CU002-SI000034	Sediment Residual Core Location	736221.71	1614606.76	New York State Plane East (ft) NAD 83	9/3/09 13:08	Core	SRC-CU002-SI000034-006012	ENV	6	12	in
2074	RLC-CU002	SRN-CU002-034	Second Inventory	SRC-CU002-SI000034	Sediment Residual Core Location	736221.71	1614606.76	New York State Plane East (ft) NAD 83	9/3/09 13:08	Core	SRC-CU002-SI000034-006012	ENV	6	12	in
2075	RLC-CU002	SRN-CU002-034	Second Inventory	SRC-CU002-SI000034	Sediment Residual Core Location	736221.71	1614606.76	New York State Plane East (ft) NAD 83	9/3/09 13:08	Core	SRC-CU002-SI000034-006012	ENV	6	12	in
2076	RLC-CU002	SRN-CU002-034	Second Inventory	SRC-CU002-SI000034	Sediment Residual Core Location	736221.71	1614606.76	New York State Plane East (ft) NAD 83	9/3/09 13:08	Core	SRC-CU002-SI000034-006012	ENV	6	12	in
2077	RLC-CU002	SRN-CU002-034	Second Inventory	SRC-CU002-SI000034	Sediment Residual Core Location	736221.71	1614606.76	New York State Plane East (ft) NAD 83	9/3/09 13:08	Core	SRC-CU002-SI000034-006012	ENV	6	12	in

Row ID	sample_name	dup_parent_sample_name	analyte_name	cas_rn	Lab_Reported_Result	Verified_Result	result_unit	Lab_Reported_MDL	Verified_MDL	Lab_Reported_RL	Verified_RL	limit_unit	Lab_Reported_Qualifier	Verified_Qualifier	Detected	Reportable
2011	SRC-CU002-FR000034-000005	NULL	AROCLOR 1221	11104-28-2	7.7	7.7	mg/kg	0.12	0.12	0.29	0.29	mg/kg	NULL	NULL	1	1
2012	SRC-CU002-FR000034-000005	NULL	AROCLOR 1232	11141-16-5	NULL	NULL	mg/kg	0.12	0.12	0.29	0.29	mg/kg	U	U	0	1
2013	SRC-CU002-FR000034-000005	NULL	AROCLOR 1242	53469-21-9	2.1	2.1	mg/kg	0.12	0.12	0.29	0.29	mg/kg	NULL	NULL	1	1
2014	SRC-CU002-FR000034-000005	NULL	AROCLOR 1248	12672-29-6	NULL	NULL	mg/kg	0.12	0.12	0.29	0.29	mg/kg	U	U	0	1
2015	SRC-CU002-FR000034-000005	NULL	AROCLOR 1254	11097-69-1	NULL	NULL	mg/kg	0.12	0.12	0.29	0.29	mg/kg	U	U	0	1
2016	SRC-CU002-FR000034-000005	NULL	AROCLOR 1260	11096-82-5	NULL	NULL	mg/kg	0.12	0.12	0.29	0.29	mg/kg	U	U	0	1
2017	SRC-CU002-FR000034-000005	NULL	Moisture Content	WC002	30	30	%	0.019	0.019	0.019	0.019	%	NULL	NULL	1	1
2018	SRC-CU002-FR000034-000005	NULL	Total PCBs	1336-36-3	9.8	9.8	mg/kg	0.12	0.12	1.1	1.1	mg/kg	NULL	NULL	1	1
2019	SRC-CU002-FR000034-000005	NULL	Tri+ PCBs	TRI_PLUS_PCB	3.0436	3.0436	mg/kg	0.12	0.12	0.12	0.12	mg/kg	NULL	NULL	1	1
2020	SRC-CU002-FI000034-000006	NULL	AROCLOR 1016	12674-11-2	NULL	NULL	mg/kg	1.1	1.1	2.7	2.7	mg/kg	U	U	0	1
2021	SRC-CU002-FI000034-000006	NULL	AROCLOR 1221	11104-28-2	75	75	mg/kg	1.1	1.1	2.7	2.7	mg/kg	NULL	NULL	1	1
2022	SRC-CU002-FI000034-000006	NULL	AROCLOR 1232	11141-16-5	NULL	NULL	mg/kg	1.1	1.1	2.7	2.7	mg/kg	U	U	0	1
2023	SRC-CU002-FI000034-000006	NULL	AROCLOR 1242	53469-21-9	10	10	mg/kg	1.1	1.1	2.7	2.7	mg/kg	NULL	NULL	1	1
2024	SRC-CU002-FI000034-000006	NULL	AROCLOR 1248	12672-29-6	NULL	NULL	mg/kg	1.1	1.1	2.7	2.7	mg/kg	U	U	0	1
2025	SRC-CU002-FI000034-000006	NULL	AROCLOR 1254	11097-69-1	NULL	NULL	mg/kg	1.1	1.1	2.7	2.7	mg/kg	U	U	0	1
2026	SRC-CU002-FI000034-000006	NULL	AROCLOR 1260	11096-82-5	NULL	NULL	mg/kg	1.1	1.1	2.7	2.7	mg/kg	U	U	0	1
2027	SRC-CU002-FI000034-000006	NULL	Moisture Content	WC002	29	29	%	0.019	0.019	0.019	0.019	%	NULL	NULL	1	1
2028	SRC-CU002-FI000034-000006	NULL	Total PCBs	1336-36-3	85	85	mg/kg	1.1	1.1	2.7	2.7	mg/kg	NULL	NULL	1	1
2029	SRC-CU002-FI000034-000006	NULL	Tri+ PCBs	TRI_PLUS_PCB	20.1005	20.1005	mg/kg	1.1	1.1	1.1	1.1	mg/kg	NULL	NULL	1	1
2030	SRC-CU002-FI000034-006012	NULL	AROCLOR 1016	12674-11-2	NULL	NULL	mg/kg	0.17	0.17	0.4	0.4	mg/kg	U	U	0	1
2031	SRC-CU002-FI000034-006012	NULL	AROCLOR 1221	11104-28-2	4	4	mg/kg	0.17	0.17	0.4	0.4	mg/kg	NULL	NULL	1	1
2032	SRC-CU002-FI000034-006012	NULL	AROCLOR 1232	11141-16-5	NULL	NULL	mg/kg	0.17	0.17	0.4	0.4	mg/kg	U	U	0	1
2033	SRC-CU002-FI000034-006012	NULL	AROCLOR 1242	53469-21-9	1.6	1.6	mg/kg	0.17	0.17	0.4	0.4	mg/kg	NULL	NULL	1	1
2034	SRC-CU002-FI000034-006012	NULL	AROCLOR 1248	12672-29-6	NULL	NULL	mg/kg	0.17	0.17	0.4	0.4	mg/kg	U	U	0	1
2035	SRC-CU002-FI000034-006012	NULL	AROCLOR 1254	11097-69-1	NULL	NULL	mg/kg	0.17	0.17	0.4	0.4	mg/kg	U	U	0	1
2036	SRC-CU002-FI000034-006012	NULL	AROCLOR 1260	11096-82-5	NULL	NULL	mg/kg	0.17	0.17	0.4	0.4	mg/kg	U	U	0	1
2037	SRC-CU002-FI000034-006012	NULL	Moisture Content	WC002	14	14	%	0.019	0.019	0.019	0.019	%	NULL	NULL	1	1
2038	SRC-CU002-FI000034-006012	NULL	Total PCBs	1336-36-3	5.6	5.6	mg/kg	0.17	0.17	0.4	0.4	mg/kg	NULL	NULL	1	1
2039	SRC-CU002-FI000034-006012	NULL	Tri+ PCBs	TRI_PLUS_PCB	2.09335	2.09335	mg/kg	0.17	0.17	0.17	0.17	mg/kg	NULL	NULL	1	1
2040	SRC-CU002-FI000034-012018	NULL	AROCLOR 1016	12674-11-2	NULL	NULL	mg/kg	0.5	0.5	1.2	1.2	mg/kg	U	U	0	1
2041	SRC-CU002-FI000034-012018	NULL	AROCLOR 1221	11104-28-2	16	16	mg/kg	0.5	0.5	1.2	1.2	mg/kg	NULL	NULL	1	1
2042	SRC-CU002-FI000034-012018	NULL	AROCLOR 1232	11141-16-5	NULL	NULL	mg/kg	0.5	0.5	1.2	1.2	mg/kg	U	U	0	1
2043	SRC-CU002-FI000034-012018	NULL	AROCLOR 1242	53469-21-9	2.9	2.9	mg/kg	0.5	0.5	1.2	1.2	mg/kg	NULL	NULL	1	1
2044	SRC-CU002-FI000034-012018	NULL	AROCLOR 1248	12672-29-6	NULL	NULL	mg/kg	0.5	0.5	1.2	1.2	mg/kg	U	U	0	1
2045	SRC-CU002-FI000034-012018	NULL	AROCLOR 1254	11097-69-1	NULL	NULL	mg/kg	0.5	0.5	1.2	1.2	mg/kg	U	U	0	1
2046	SRC-CU002-FI000034-012018	NULL	AROCLOR 1260	11096-82-5	NULL	NULL	mg/kg	0.5	0.5	1.2	1.2	mg/kg	U	U	0	1
2047	SRC-CU002-FI000034-012018	NULL	Moisture Content	WC002	20	20	%	0.019	0.019	0.019	0.019	%	NULL	NULL	1	1
2048	SRC-CU002-FI000034-012018	NULL	Total PCBs	1336-36-3	18.9	18.9	mg/kg	0.5	0.5	1.2	1.2	mg/kg	NULL	NULL	1	1
2049	SRC-CU002-FI000034-012018	NULL	Tri+ PCBs	TRI_PLUS_PCB	5.1065	5.1065	mg/kg	0.5	0.5	0.5	0.5	mg/kg	NULL	NULL	1	1
2050	SRC-CU002-FI000034-018024	NULL	AROCLOR 1016	12674-11-2	NULL	NULL	mg/kg	0.025	0.025	0.06	0.06	mg/kg	U	U	0	1
2051	SRC-CU002-FI000034-018024	NULL	AROCLOR 1221	11104-28-2	0.71	0.71	mg/kg	0.025	0.025	0.06	0.06	mg/kg	NULL	NULL	1	1
2052	SRC-CU002-FI000034-018024	NULL	AROCLOR 1232	11141-16-5	NULL	NULL	mg/kg	0.025	0.025	0.06	0.06	mg/kg	U	U	0	1
2053	SRC-CU002-FI000034-018024	NULL	AROCLOR 1242	53469-21-9	0.26	0.26	mg/kg	0.025	0.025	0.06	0.06	mg/kg	NULL	NULL	1	1
2054	SRC-CU002-FI000034-018024	NULL	AROCLOR 1248	12672-29-6	NULL	NULL	mg/kg	0.025	0.025	0.06	0.06	mg/kg	U	U	0	1
2055	SRC-CU002-FI000034-018024	NULL	AROCLOR 1254	11097-69-1	NULL	NULL	mg/kg	0.025	0.025	0.06	0.06	mg/kg	U	U	0	1
2056	SRC-CU002-FI000034-018024	NULL	AROCLOR 1260	11096-82-5	NULL	NULL	mg/kg	0.025	0.025	0.06	0.06	mg/kg	U	U	0	1
2057	SRC-CU002-FI000034-018024	NULL	Moisture Content	WC002	17	17	%	0.02	0.02	0.02	0.02	%	NULL	NULL	1	1
2058	SRC-CU002-FI000034-018024	NULL	Total PCBs	1336-36-3	0.97	0.97	mg/kg	0.025	0.025	0.06	0.06	mg/kg	NULL	NULL	1	1
2059	SRC-CU002-FI000034-018024	NULL	Tri+ PCBs	TRI_PLUS_PCB	0.347375	0.347375	mg/kg	0.025	0.025	0.025	0.025	mg/kg	NULL	NULL	1	1
2060	SRC-CU002-SI000034-000006	NULL	AROCLOR 1016	12674-11-2	NULL	NULL	mg/kg	0.17	0.17	0.4	0.4	mg/kg	U	U	0	1
2061	SRC-CU002-SI000034-000006	NULL	AROCLOR 1221	11104-28-2	7.6	7.6	mg/kg	0.17	0.17	0.4	0.4	mg/kg	NULL	NULL	1	1
2062	SRC-CU002-SI000034-000006	NULL	AROCLOR 1232	11141-16-5	NULL	NULL	mg/kg	0.17	0.17	0.4	0.4	mg/kg	U	U	0	1
2063	SRC-CU002-SI000034-000006	NULL	AROCLOR 1242	53469-21-9	1.8	1.8	mg/kg	0.17	0.17	0.4	0.4	mg/kg	NULL	NULL	1	1
2064	SRC-CU002-SI000034-000006	NULL	AROCLOR 1248	12672-29-6	NULL	NULL	mg/kg	0.17	0.17	0.4	0.4	mg/kg	U	U	0	1
2065	SRC-CU002-SI000034-000006	NULL	AROCLOR 1254	11097-69-1	NULL	NULL	mg/kg	0.17	0.17	0.4	0.4	mg/kg	U	U	0	1
2066	SRC-CU002-SI000034-000006	NULL	AROCLOR 1260	11096-82-5	NULL	NULL	mg/kg	0.17	0.17	0.4	0.4	mg/kg	U	U	0	1
2067	SRC-CU002-SI000034-000006	NULL	Moisture Content	WC002	20	20	%	0.02	0.02	0.02	0.02	%	NULL	NULL	1	1
2068	SRC-CU002-SI000034-000006	NULL	Total PCBs	1336-36-3	9.4	9.4	mg/kg	0.17	0.17	0.4	0.4	mg/kg	NULL	NULL	1	1
2069	SRC-CU002-SI000034-000006	NULL	Tri+ PCBs	TRI_PLUS_PCB	2.77935	2.77935	mg/kg	0.17	0.17	0.17	0.17	mg/kg	NULL	NULL	1	1
2070	SRC-CU002-SI000034-006012	NULL	AROCLOR 1016	12674-11-2	NULL	NULL	mg/kg	0.32	0.32	1.2	1.2	mg/kg	U	U	0	1
2071	SRC-CU002-SI000034-006012	NULL	AROCLOR 1221	11104-28-2	18	18	mg/kg	0.32	0.32	1.2	1.2	mg/kg	NULL	NULL	1	1
2072	SRC-CU002-SI000034-006012	NULL	AROCLOR 1232	11141-16-5	NULL	NULL	mg/kg	0.32	0.32	1.2	1.2	mg/kg	U	U	0	1
2073	SRC-CU002-SI000034-006012	NULL	AROCLOR 1242	53469-21-9	NULL	NULL	mg/kg	0.32	0.32	1.2	1.2	mg/kg	U	U	0	1
2074	SRC-CU002-SI000034-006012	NULL	AROCLOR 1248	12672-29-6	NULL	NULL	mg/kg	0.32	0.32	1.2	1.2	mg/kg	U	U	0	1
2075	SRC-CU002-SI000034-006012	NULL	AROCLOR 1254	11097-69-1	NULL	NULL	mg/kg	0.32	0.32	1.2	1.2	mg/kg	U	U	0	1
2076	SRC-CU002-SI000034-006012	NULL	AROCLOR 1260	11096-82-5	NULL	NULL	mg/kg	0.32	0.32	1.2	1.2	mg/kg	U	U	0	1
2077	SRC-CU002-SI000034-006012	NULL	Moisture Content	WC002	18.7	18.7	%	1	1	1	1	%	NULL	NULL	1	1

Row ID	cu_id	node_id	dredge_pass	core_id	location_type	x_coord	y_coord	coord_system	sample_dt	collection_method	sample_name	sample_type	start_depth	end_depth	depth_unit
2078	RLC-CU002	SRN-CU002-034	Second Inventory	SRC-CU002-SI000034	Sediment Residual Core Location	736221.71	1614606.76	New York State Plane East (ft) NAD 83	9/3/09 13:08	Core	SRC-CU002-SI000034-006012	ENV	6	12	in
2079	RLC-CU002	SRN-CU002-034	Second Inventory	SRC-CU002-SI000034	Sediment Residual Core Location	736221.71	1614606.76	New York State Plane East (ft) NAD 83	9/3/09 13:08	Core	SRC-CU002-SI000034-006012	ENV	6	12	in
2080	RLC-CU002	SRN-CU002-034	Second Inventory	SRC-CU002-SI000034	Sediment Residual Core Location	736221.71	1614606.76	New York State Plane East (ft) NAD 83	9/3/09 13:08	Core	SRC-CU002-SI000034-012018	ENV	12	18	in
2081	RLC-CU002	SRN-CU002-034	Second Inventory	SRC-CU002-SI000034	Sediment Residual Core Location	736221.71	1614606.76	New York State Plane East (ft) NAD 83	9/3/09 13:08	Core	SRC-CU002-SI000034-012018	ENV	12	18	in
2082	RLC-CU002	SRN-CU002-034	Second Inventory	SRC-CU002-SI000034	Sediment Residual Core Location	736221.71	1614606.76	New York State Plane East (ft) NAD 83	9/3/09 13:08	Core	SRC-CU002-SI000034-012018	ENV	12	18	in
2083	RLC-CU002	SRN-CU002-034	Second Inventory	SRC-CU002-SI000034	Sediment Residual Core Location	736221.71	1614606.76	New York State Plane East (ft) NAD 83	9/3/09 13:08	Core	SRC-CU002-SI000034-012018	ENV	12	18	in
2084	RLC-CU002	SRN-CU002-034	Second Inventory	SRC-CU002-SI000034	Sediment Residual Core Location	736221.71	1614606.76	New York State Plane East (ft) NAD 83	9/3/09 13:08	Core	SRC-CU002-SI000034-012018	ENV	12	18	in
2085	RLC-CU002	SRN-CU002-034	Second Inventory	SRC-CU002-SI000034	Sediment Residual Core Location	736221.71	1614606.76	New York State Plane East (ft) NAD 83	9/3/09 13:08	Core	SRC-CU002-SI000034-012018	ENV	12	18	in
2086	RLC-CU002	SRN-CU002-034	Second Inventory	SRC-CU002-SI000034	Sediment Residual Core Location	736221.71	1614606.76	New York State Plane East (ft) NAD 83	9/3/09 13:08	Core	SRC-CU002-SI000034-012018	ENV	12	18	in
2087	RLC-CU002	SRN-CU002-034	Second Inventory	SRC-CU002-SI000034	Sediment Residual Core Location	736221.71	1614606.76	New York State Plane East (ft) NAD 83	9/3/09 13:08	Core	SRC-CU002-SI000034-012018	ENV	12	18	in
2088	RLC-CU002	SRN-CU002-034	Second Inventory	SRC-CU002-SI000034	Sediment Residual Core Location	736221.71	1614606.76	New York State Plane East (ft) NAD 83	9/3/09 13:08	Core	SRC-CU002-SI000034-012018	ENV	12	18	in
2089	RLC-CU002	SRN-CU002-034	Second Inventory	SRC-CU002-SI000034	Sediment Residual Core Location	736221.71	1614606.76	New York State Plane East (ft) NAD 83	9/3/09 13:08	Core	SRC-CU002-SI000034-012018	ENV	12	18	in
2090	RLC-CU002	SRN-CU002-034	Second Inventory	SRC-CU002-SI000034	Sediment Residual Core Location	736221.71	1614606.76	New York State Plane East (ft) NAD 83	9/3/09 13:08	Core	SRC-CU002-SI000034-018024	ENV	18	24	in
2091	RLC-CU002	SRN-CU002-034	Second Inventory	SRC-CU002-SI000034	Sediment Residual Core Location	736221.71	1614606.76	New York State Plane East (ft) NAD 83	9/3/09 13:08	Core	SRC-CU002-SI000034-018024	ENV	18	24	in
2092	RLC-CU002	SRN-CU002-034	Second Inventory	SRC-CU002-SI000034	Sediment Residual Core Location	736221.71	1614606.76	New York State Plane East (ft) NAD 83	9/3/09 13:08	Core	SRC-CU002-SI000034-018024	ENV	18	24	in
2093	RLC-CU002	SRN-CU002-034	Second Inventory	SRC-CU002-SI000034	Sediment Residual Core Location	736221.71	1614606.76	New York State Plane East (ft) NAD 83	9/3/09 13:08	Core	SRC-CU002-SI000034-018024	ENV	18	24	in
2094	RLC-CU002	SRN-CU002-034	Second Inventory	SRC-CU002-SI000034	Sediment Residual Core Location	736221.71	1614606.76	New York State Plane East (ft) NAD 83	9/3/09 13:08	Core	SRC-CU002-SI000034-018024	ENV	18	24	in
2095	RLC-CU002	SRN-CU002-034	Second Inventory	SRC-CU002-SI000034	Sediment Residual Core Location	736221.71	1614606.76	New York State Plane East (ft) NAD 83	9/3/09 13:08	Core	SRC-CU002-SI000034-018024	ENV	18	24	in
2096	RLC-CU002	SRN-CU002-034	Second Inventory	SRC-CU002-SI000034	Sediment Residual Core Location	736221.71	1614606.76	New York State Plane East (ft) NAD 83	9/3/09 13:08	Core	SRC-CU002-SI000034-018024	ENV	18	24	in
2097	RLC-CU002	SRN-CU002-034	Second Inventory	SRC-CU002-SI000034	Sediment Residual Core Location	736221.71	1614606.76	New York State Plane East (ft) NAD 83	9/3/09 13:08	Core	SRC-CU002-SI000034-018024	ENV	18	24	in
2098	RLC-CU002	SRN-CU002-034	Second Inventory	SRC-CU002-SI000034	Sediment Residual Core Location	736221.71	1614606.76	New York State Plane East (ft) NAD 83	9/3/09 13:08	Core	SRC-CU002-SI000034-018024	ENV	18	24	in
2099	RLC-CU002	SRN-CU002-034	Second Inventory	SRC-CU002-SI000034	Sediment Residual Core Location	736221.71	1614606.76	New York State Plane East (ft) NAD 83	9/3/09 13:08	Core	SRC-CU002-SI000034-018024	ENV	18	24	in
2100	RLC-CU002	SRN-CU002-035	First Residual	SRC-CU002-FR000035	Sediment Residual Core Location	736097.48	1614544.58	New York State Plane East (ft) NAD 83	9/24/09 15:47	Core	SRC-CU002-FR000035-000006	ENV	0	6	in
2101	RLC-CU002	SRN-CU002-035	First Residual	SRC-CU002-FR000035	Sediment Residual Core Location	736097.48	1614544.58	New York State Plane East (ft) NAD 83	9/24/09 15:47	Core	SRC-CU002-FR000035-000006	ENV	0	6	in
2102	RLC-CU002	SRN-CU002-035	First Residual	SRC-CU002-FR000035	Sediment Residual Core Location	736097.48	1614544.58	New York State Plane East (ft) NAD 83	9/24/09 15:47	Core	SRC-CU002-FR000035-000006	ENV	0	6	in
2103	RLC-CU002	SRN-CU002-035	First Residual	SRC-CU002-FR000035	Sediment Residual Core Location	736097.48	1614544.58	New York State Plane East (ft) NAD 83	9/24/09 15:47	Core	SRC-CU002-FR000035-000006	ENV	0	6	in
2104	RLC-CU002	SRN-CU002-035	First Residual	SRC-CU002-FR000035	Sediment Residual Core Location	736097.48	1614544.58	New York State Plane East (ft) NAD 83	9/24/09 15:47	Core	SRC-CU002-FR000035-000006	ENV	0	6	in
2105	RLC-CU002	SRN-CU002-035	First Residual	SRC-CU002-FR000035	Sediment Residual Core Location	736097.48	1614544.58	New York State Plane East (ft) NAD 83	9/24/09 15:47	Core	SRC-CU002-FR000035-000006	ENV	0	6	in
2106	RLC-CU002	SRN-CU002-035	First Residual	SRC-CU002-FR000035	Sediment Residual Core Location	736097.48	1614544.58	New York State Plane East (ft) NAD 83	9/24/09 15:47	Core	SRC-CU002-FR000035-000006	ENV	0	6	in
2107	RLC-CU002	SRN-CU002-035	First Residual	SRC-CU002-FR000035	Sediment Residual Core Location	736097.48	1614544.58	New York State Plane East (ft) NAD 83	9/24/09 15:47	Core	SRC-CU002-FR000035-000006	ENV	0	6	in
2108	RLC-CU002	SRN-CU002-035	First Residual	SRC-CU002-FR000035	Sediment Residual Core Location	736097.48	1614544.58	New York State Plane East (ft) NAD 83	9/24/09 15:47	Core	SRC-CU002-FR000035-000006	ENV	0	6	in
2109	RLC-CU002	SRN-CU002-035	First Residual	SRC-CU002-FR000035	Sediment Residual Core Location	736097.48	1614544.58	New York State Plane East (ft) NAD 83	9/24/09 15:47	Core	SRC-CU002-FR000035-000006	ENV	0	6	in
2110	RLC-CU002	SRN-CU002-035	Inventory	SRC-CU002-FI000035	Sediment Residual Core Location	736099.37	1614541.9	New York State Plane East (ft) NAD 83	7/25/09 9:15	Core	SRC-CU002-FI000035-000006	ENV	0	6	in
2111	RLC-CU002	SRN-CU002-035	Inventory	SRC-CU002-FI000035	Sediment Residual Core Location	736099.37	1614541.9	New York State Plane East (ft) NAD 83	7/25/09 9:15	Core	SRC-CU002-FI000035-000006	ENV	0	6	in
2112	RLC-CU002	SRN-CU002-035	Inventory	SRC-CU002-FI000035	Sediment Residual Core Location	736099.37	1614541.9	New York State Plane East (ft) NAD 83	7/25/09 9:15	Core	SRC-CU002-FI000035-000006	ENV	0	6	in
2113	RLC-CU002	SRN-CU002-035	Inventory	SRC-CU002-FI000035	Sediment Residual Core Location	736099.37	1614541.9	New York State Plane East (ft) NAD 83	7/25/09 9:15	Core	SRC-CU002-FI000035-000006	ENV	0	6	in
2114	RLC-CU002	SRN-CU002-035	Inventory	SRC-CU002-FI000035	Sediment Residual Core Location	736099.37	1614541.9	New York State Plane East (ft) NAD 83	7/25/09 9:15	Core	SRC-CU002-FI000035-000006	ENV	0	6	in
2115	RLC-CU002	SRN-CU002-035	Inventory	SRC-CU002-FI000035	Sediment Residual Core Location	736099.37	1614541.9	New York State Plane East (ft) NAD 83	7/25/09 9:15	Core	SRC-CU002-FI000035-000006	ENV	0	6	in
2116	RLC-CU002	SRN-CU002-035	Inventory	SRC-CU002-FI000035	Sediment Residual Core Location	736099.37	1614541.9	New York State Plane East (ft) NAD 83	7/25/09 9:15	Core	SRC-CU002-FI000035-000006	ENV	0	6	in
2117	RLC-CU002	SRN-CU002-035	Inventory	SRC-CU002-FI000035	Sediment Residual Core Location	736099.37	1614541.9	New York State Plane East (ft) NAD 83	7/25/09 9:15	Core	SRC-CU002-FI000035-000006	ENV	0	6	in
2118	RLC-CU002	SRN-CU002-035	Inventory	SRC-CU002-FI000035	Sediment Residual Core Location	736099.37	1614541.9	New York State Plane East (ft) NAD 83	7/25/09 9:15	Core	SRC-CU002-FI000035-000006	ENV	0	6	in
2119	RLC-CU002	SRN-CU002-035	Inventory	SRC-CU002-FI000035	Sediment Residual Core Location	736099.37	1614541.9	New York State Plane East (ft) NAD 83	7/25/09 9:15	Core	SRC-CU002-FI000035-000006	ENV	0	6	in
2120	RLC-CU002	SRN-CU002-035	Inventory	SRC-CU002-FI000035	Sediment Residual Core Location	736099.37	1614541.9	New York State Plane East (ft) NAD 83	7/25/09 9:15	Core	SRC-CU002-FI000035-006012	ENV	6	12	in
2121	RLC-CU002	SRN-CU002-035	Inventory	SRC-CU002-FI000035	Sediment Residual Core Location	736099.37	1614541.9	New York State Plane East (ft) NAD 83	7/25/09 9:15	Core	SRC-CU002-FI000035-006012	ENV	6	12	in
2122	RLC-CU002	SRN-CU002-035	Inventory	SRC-CU002-FI000035	Sediment Residual Core Location	736099.37	1614541.9	New York State Plane East (ft) NAD 83	7/25/09 9:15	Core	SRC-CU002-FI000035-006012	ENV	6	12	in
2123	RLC-CU002	SRN-CU002-035	Inventory	SRC-CU002-FI000035	Sediment Residual Core Location	736099.37	1614541.9	New York State Plane East (ft) NAD 83	7/25/09 9:15	Core	SRC-CU002-FI000035-006012	ENV	6	12	in
2124	RLC-CU002	SRN-CU002-035	Inventory	SRC-CU002-FI000035	Sediment Residual Core Location	736099.37	1614541.9	New York State Plane East (ft) NAD 83	7/25/09 9:15	Core	SRC-CU002-FI000035-006012	ENV	6	12	in
2125	RLC-CU002	SRN-CU002-035	Inventory	SRC-CU002-FI000035	Sediment Residual Core Location	736099.37	1614541.9	New York State Plane East (ft) NAD 83	7/25/09 9:15	Core	SRC-CU002-FI000035-006012	ENV	6	12	in
2126	RLC-CU002	SRN-CU002-035	Inventory	SRC-CU002-FI000035	Sediment Residual Core Location	736099.37	1614541.9	New York State Plane East (ft) NAD 83	7/25/09 9:15	Core	SRC-CU002-FI000035-006012	ENV	6	12	in
2127	RLC-CU002	SRN-CU002-035	Inventory	SRC-CU002-FI000035	Sediment Residual Core Location	736099.37	1614541.9	New York State Plane East (ft) NAD 83	7/25/09 9:15	Core	SRC-CU002-FI000035-006012	ENV	6	12	in
2128	RLC-CU002	SRN-CU002-035	Inventory	SRC-CU002-FI000035	Sediment Residual Core Location	736099.37	1614541.9	New York State Plane East (ft) NAD 83	7/25/09 9:15	Core	SRC-CU002-FI000035-006012	ENV	6	12	in
2129	RLC-CU002	SRN-CU002-035	Inventory	SRC-CU002-FI000035	Sediment Residual Core Location	736099.37	1614541.9	New York State Plane East (ft) NAD 83	7/25/09 9:15	Core	SRC-CU002-FI000035-006012	ENV	6	12	in
2130	RLC-CU002	SRN-CU002-035	Inventory	SRC-CU002-FI000035	Sediment Residual Core Location	736099.37	1614541.9	New York State Plane East (ft) NAD 83	7/25/09 9:15	Core	SRC-CU002-FI000035-012018	ENV	12	18	in
2131	RLC-CU002	SRN-CU002-035	Inventory	SRC-CU002-FI000035	Sediment Residual Core Location	736099.37	1614541.9	New York State Plane East (ft) NAD 83	7/25/09 9:15	Core	SRC-CU002-FI000035-012018	ENV	12	18	in
2132	RLC-CU002	SRN-CU002-035	Inventory	SRC-CU002-FI000035	Sediment Residual Core Location	736099.37	1614541.9	New York State Plane East (ft) NAD 83	7/25/09 9:15	Core	SRC-CU002-FI000035-012018	ENV	12	18	in
2133	RLC-CU002	SRN-CU002-035	Inventory	SRC-CU002-FI000035	Sediment Residual Core Location	736099.37	1614541.9	New York State Plane East (ft) NAD 83	7/25/09 9:15	Core	SRC-CU002-FI000035-012018	ENV	12	18	in
2134	RLC-CU002	SRN-CU002-035	Inventory	SRC-CU002-FI000035	Sediment Residual Core Location	736099.37	1614541.9	New York State Plane East (ft) NAD 83	7/25/09 9:15	Core	SRC-CU002-FI000035-012018	ENV	12	18	in
2135	RLC-CU002	SRN-CU002-035	Inventory	SRC-CU002-FI000035	Sediment Residual Core Location	736099.37	1614541.9	New York State Plane East (ft) NAD 83	7/25/09 9:15	Core	SRC-CU002-FI000035-012018	ENV	12	18	in
2136	RLC-CU002	SRN-CU002-035	Inventory	SRC-CU002-FI000035	Sediment Residual Core Location	736099.37	1614541.9	New York State Plane East (ft) NAD 83	7/25/09 9:15	Core	SRC-CU002-FI000035-012018	ENV	12	18	in
2137	RLC-CU002	SRN-CU002-035	Inventory	SRC-CU002-FI000035	Sediment Residual Core Location	736099.37	1614541.9	New York State Plane East (ft) NAD 83	7/25/09 9:15	Core	SRC-CU002-FI000035-012018	ENV	12	18	in
2138	RLC-CU002	SRN-CU002-035	Inventory	SRC-CU002-FI000035	Sediment Residual Core Location	736099.37	1614541.9	New York State Plane East (ft) NAD 83	7/25/09 9:15	Core	SRC-CU002-FI000035-012018	ENV	12	18	in
2139	RLC-CU002	SRN-CU002-035	Inventory	SRC-CU002-FI000035	Sediment Residual Core Location	736099.37	1614541.9	New York State Plane East (ft) NAD 83	7/25/09 9:15	Core	SRC-CU002-FI000035-012018	ENV	12	18	in
2140	RLC-CU002	SRN-CU002-035	Inventory	SRC-CU002-FI000035	Sediment Residual Core Location	736099.37	1614541.9	New York State Plane East (ft) NAD 83	7/25/09 9:15	Core	SRC-CU002-FI000035-018021	ENV	18	21	in
2141	RLC-CU002	SRN-CU002-035	Inventory	SRC-CU002-FI000035	Sediment Residual Core Location	736099.37	1614541.9	New York State Plane East (ft) NAD 83	7/25/09 9:15	Core	SRC-CU002-FI000035-018021	ENV	18	21	in
2142	RLC-CU002	SRN-CU002-035	Inventory	SRC-CU002-FI000035	Sediment Residual Core Location	736099.37	1614541.9	New York State Plane East (ft) NAD 83	7/25/09 9:15	Core	SRC-CU002-FI000035-018021	ENV	18	21	in
2143	RLC-CU002	SRN-CU002-035	Inventory	SRC-CU002-FI000035	Sediment Residual Core Location	736099.37	1614541.9	New York State Plane East (ft) NAD 83	7/25/09 9:15	Core	SRC-CU002-FI000035-018021	ENV	18	21	in
2144	RLC-CU002	SRN-CU002-035	Inventory	SRC-CU002-FI000035	Sediment Residual Core Location	736099.37	1614541.9	New York State Plane East (ft) NAD 83	7/25/09 9:15	Core	SRC-CU002-FI000035-018021	ENV	18	21	in

Row ID	sample_name	dup_parent_sample_name	analyte_name	cas_rn	Lab_Reported_Result	Verified_Result	result_unit	Lab_Reported_MDL	Verified_MDL	Lab_Reported_RL	Verified_RL	limit_unit	Lab_Reported_Qualifier	Verified_Qualifier	Detected	Reportable
2078	SRC-CU002-SI000034-006012	NULL	Total PCBs	1336-36-3	18	18	mg/kg	0.32	0.32	4.9	4.9	mg/kg	NULL	J	1	1
2079	SRC-CU002-SI000034-006012	NULL	Tri+ PCBs	TRI_PLUS_PCB	2.8112	2.8112	mg/kg	0.32	0.32	0.32	0.32	mg/kg	NULL	NULL	1	1
2080	SRC-CU002-SI000034-012018	NULL	AROCLOR 1016	12674-11-2	NULL	NULL	mg/kg	0.13	0.13	0.49	0.49	mg/kg	U	U	0	1
2081	SRC-CU002-SI000034-012018	NULL	AROCLOR 1221	11104-28-2	9.3	9.3	mg/kg	0.13	0.13	0.49	0.49	mg/kg	NULL	NULL	1	1
2082	SRC-CU002-SI000034-012018	NULL	AROCLOR 1232	11141-16-5	NULL	NULL	mg/kg	0.13	0.13	0.49	0.49	mg/kg	U	U	0	1
2083	SRC-CU002-SI000034-012018	NULL	AROCLOR 1242	53469-21-9	NULL	NULL	mg/kg	0.13	0.13	0.49	0.49	mg/kg	U	U	0	1
2084	SRC-CU002-SI000034-012018	NULL	AROCLOR 1248	12672-29-6	NULL	NULL	mg/kg	0.13	0.13	0.49	0.49	mg/kg	U	U	0	1
2085	SRC-CU002-SI000034-012018	NULL	AROCLOR 1254	11097-69-1	NULL	NULL	mg/kg	0.13	0.13	0.49	0.49	mg/kg	U	U	0	1
2086	SRC-CU002-SI000034-012018	NULL	AROCLOR 1260	11096-82-5	NULL	NULL	mg/kg	0.13	0.13	0.49	0.49	mg/kg	U	U	0	1
2087	SRC-CU002-SI000034-012018	NULL	Moisture Content	WC002	17.9	17.9	%	1	1	1	1	%	NULL	NULL	1	1
2088	SRC-CU002-SI000034-012018	NULL	Total PCBs	1336-36-3	9.3	9.3	mg/kg	0.13	0.13	1.9	1.9	mg/kg	NULL	J	1	1
2089	SRC-CU002-SI000034-012018	NULL	Tri+ PCBs	TRI_PLUS_PCB	1.4203	1.4203	mg/kg	0.13	0.13	0.13	0.13	mg/kg	NULL	NULL	1	1
2090	SRC-CU002-SI000034-018024	NULL	AROCLOR 1016	12674-11-2	NULL	NULL	mg/kg	0.016	0.016	0.063	0.063	mg/kg	U	U	0	1
2091	SRC-CU002-SI000034-018024	NULL	AROCLOR 1221	11104-28-2	0.23	0.23	mg/kg	0.016	0.016	0.063	0.063	mg/kg	NULL	NULL	1	1
2092	SRC-CU002-SI000034-018024	NULL	AROCLOR 1232	11141-16-5	NULL	NULL	mg/kg	0.016	0.016	0.063	0.063	mg/kg	U	U	0	1
2093	SRC-CU002-SI000034-018024	NULL	AROCLOR 1242	53469-21-9	NULL	NULL	mg/kg	0.016	0.016	0.063	0.063	mg/kg	U	U	0	1
2094	SRC-CU002-SI000034-018024	NULL	AROCLOR 1248	12672-29-6	NULL	NULL	mg/kg	0.016	0.016	0.063	0.063	mg/kg	U	U	0	1
2095	SRC-CU002-SI000034-018024	NULL	AROCLOR 1254	11097-69-1	NULL	NULL	mg/kg	0.016	0.016	0.063	0.063	mg/kg	U	U	0	1
2096	SRC-CU002-SI000034-018024	NULL	AROCLOR 1260	11096-82-5	NULL	NULL	mg/kg	0.016	0.016	0.063	0.063	mg/kg	U	U	0	1
2097	SRC-CU002-SI000034-018024	NULL	Moisture Content	WC002	21	21	%	1	1	1	1	%	NULL	NULL	1	1
2098	SRC-CU002-SI000034-018024	NULL	Total PCBs	1336-36-3	0.23	0.23	mg/kg	0.016	0.016	0.25	0.25	mg/kg	J	J	1	1
2099	SRC-CU002-SI000034-018024	NULL	Tri+ PCBs	TRI_PLUS_PCB	0.04676	0.04676	mg/kg	0.016	0.016	0.016	0.016	mg/kg	NULL	NULL	1	1
2100	SRC-CU002-FR000035-000006	NULL	AROCLOR 1016	12674-11-2	NULL	NULL	mg/kg	0.028	0.028	0.067	0.067	mg/kg	U	U	0	1
2101	SRC-CU002-FR000035-000006	NULL	AROCLOR 1221	11104-28-2	1.6	1.6	mg/kg	0.028	0.028	0.067	0.067	mg/kg	NULL	NULL	1	1
2102	SRC-CU002-FR000035-000006	NULL	AROCLOR 1232	11141-16-5	NULL	NULL	mg/kg	0.028	0.028	0.067	0.067	mg/kg	U	U	0	1
2103	SRC-CU002-FR000035-000006	NULL	AROCLOR 1242	53469-21-9	0.73	0.73	mg/kg	0.028	0.028	0.067	0.067	mg/kg	NULL	NULL	1	1
2104	SRC-CU002-FR000035-000006	NULL	AROCLOR 1248	12672-29-6	NULL	NULL	mg/kg	0.028	0.028	0.067	0.067	mg/kg	U	U	0	1
2105	SRC-CU002-FR000035-000006	NULL	AROCLOR 1254	11097-69-1	NULL	NULL	mg/kg	0.028	0.028	0.067	0.067	mg/kg	U	U	0	1
2106	SRC-CU002-FR000035-000006	NULL	AROCLOR 1260	11096-82-5	NULL	NULL	mg/kg	0.028	0.028	0.067	0.067	mg/kg	U	U	0	1
2107	SRC-CU002-FR000035-000006	NULL	Moisture Content	WC002	25	25	%	0.02	0.02	0.02	0.02	%	NULL	NULL	1	1
2108	SRC-CU002-FR000035-000006	NULL	Total PCBs	1336-36-3	2.33	2.33	mg/kg	0.028	0.028	0.27	0.27	mg/kg	NULL	NULL	1	1
2109	SRC-CU002-FR000035-000006	NULL	Tri+ PCBs	TRI_PLUS_PCB	0.90104	0.90104	mg/kg	0.028	0.028	0.028	0.028	mg/kg	NULL	NULL	1	1
2110	SRC-CU002-FI000035-000006	NULL	AROCLOR 1016	12674-11-2	NULL	NULL	mg/kg	1.2	1.2	2.9	2.9	mg/kg	U	U	0	1
2111	SRC-CU002-FI000035-000006	NULL	AROCLOR 1221	11104-28-2	72	72	mg/kg	1.2	1.2	2.9	2.9	mg/kg	NULL	NULL	1	1
2112	SRC-CU002-FI000035-000006	NULL	AROCLOR 1232	11141-16-5	NULL	NULL	mg/kg	1.2	1.2	2.9	2.9	mg/kg	U	U	0	1
2113	SRC-CU002-FI000035-000006	NULL	AROCLOR 1242	53469-21-9	9.9	9.9	mg/kg	1.2	1.2	2.9	2.9	mg/kg	NULL	NULL	1	1
2114	SRC-CU002-FI000035-000006	NULL	AROCLOR 1248	12672-29-6	NULL	NULL	mg/kg	1.2	1.2	2.9	2.9	mg/kg	U	U	0	1
2115	SRC-CU002-FI000035-000006	NULL	AROCLOR 1254	11097-69-1	NULL	NULL	mg/kg	1.2	1.2	2.9	2.9	mg/kg	U	U	0	1
2116	SRC-CU002-FI000035-000006	NULL	AROCLOR 1260	11096-82-5	NULL	NULL	mg/kg	1.2	1.2	2.9	2.9	mg/kg	U	U	0	1
2117	SRC-CU002-FI000035-000006	NULL	Moisture Content	WC002	32	32	%	0.018	0.018	0.018	0.018	%	NULL	NULL	1	1
2118	SRC-CU002-FI000035-000006	NULL	Total PCBs	1336-36-3	81.9	81.9	mg/kg	1.2	1.2	2.9	2.9	mg/kg	NULL	NULL	1	1
2119	SRC-CU002-FI000035-000006	NULL	Tri+ PCBs	TRI_PLUS_PCB	19.635	19.635	mg/kg	1.2	1.2	1.2	1.2	mg/kg	NULL	NULL	1	1
2120	SRC-CU002-FI000035-006012	NULL	AROCLOR 1016	12674-11-2	NULL	NULL	mg/kg	1.7	1.7	4	4	mg/kg	U	U	0	1
2121	SRC-CU002-FI000035-006012	NULL	AROCLOR 1221	11104-28-2	64	64	mg/kg	1.7	1.7	4	4	mg/kg	NULL	NULL	1	1
2122	SRC-CU002-FI000035-006012	NULL	AROCLOR 1232	11141-16-5	NULL	NULL	mg/kg	1.7	1.7	4	4	mg/kg	U	U	0	1
2123	SRC-CU002-FI000035-006012	NULL	AROCLOR 1242	53469-21-9	40	40	mg/kg	1.7	1.7	4	4	mg/kg	NULL	NULL	1	1
2124	SRC-CU002-FI000035-006012	NULL	AROCLOR 1248	12672-29-6	NULL	NULL	mg/kg	1.7	1.7	4	4	mg/kg	U	U	0	1
2125	SRC-CU002-FI000035-006012	NULL	AROCLOR 1254	11097-69-1	NULL	NULL	mg/kg	1.7	1.7	4	4	mg/kg	U	U	0	1
2126	SRC-CU002-FI000035-006012	NULL	AROCLOR 1260	11096-82-5	NULL	NULL	mg/kg	1.7	1.7	4	4	mg/kg	U	U	0	1
2127	SRC-CU002-FI000035-006012	NULL	Moisture Content	WC002	31	31	%	0.019	0.019	0.019	0.019	%	NULL	NULL	1	1
2128	SRC-CU002-FI000035-006012	NULL	Total PCBs	1336-36-3	104	104	mg/kg	1.7	1.7	4	4	mg/kg	NULL	NULL	1	1
2129	SRC-CU002-FI000035-006012	NULL	Tri+ PCBs	TRI_PLUS_PCB	46.1335	46.1335	mg/kg	1.7	1.7	1.7	1.7	mg/kg	NULL	NULL	1	1
2130	SRC-CU002-FI000035-012018	NULL	AROCLOR 1016	12674-11-2	NULL	NULL	mg/kg	1.7	1.7	4	4	mg/kg	U	U	0	1
2131	SRC-CU002-FI000035-012018	NULL	AROCLOR 1221	11104-28-2	76	76	mg/kg	1.7	1.7	4	4	mg/kg	NULL	NULL	1	1
2132	SRC-CU002-FI000035-012018	NULL	AROCLOR 1232	11141-16-5	NULL	NULL	mg/kg	1.7	1.7	4	4	mg/kg	U	U	0	1
2133	SRC-CU002-FI000035-012018	NULL	AROCLOR 1242	53469-21-9	42	42	mg/kg	1.7	1.7	4	4	mg/kg	NULL	NULL	1	1
2134	SRC-CU002-FI000035-012018	NULL	AROCLOR 1248	12672-29-6	NULL	NULL	mg/kg	1.7	1.7	4	4	mg/kg	U	U	0	1
2135	SRC-CU002-FI000035-012018	NULL	AROCLOR 1254	11097-69-1	NULL	NULL	mg/kg	1.7	1.7	4	4	mg/kg	U	U	0	1
2136	SRC-CU002-FI000035-012018	NULL	AROCLOR 1260	11096-82-5	NULL	NULL	mg/kg	1.7	1.7	4	4	mg/kg	U	U	0	1
2137	SRC-CU002-FI000035-012018	NULL	Moisture Content	WC002	25	25	%	0.019	0.019	0.019	0.019	%	NULL	NULL	1	1
2138	SRC-CU002-FI000035-012018	NULL	Total PCBs	1336-36-3	118	118	mg/kg	1.7	1.7	4	4	mg/kg	NULL	NULL	1	1
2139	SRC-CU002-FI000035-012018	NULL	Tri+ PCBs	TRI_PLUS_PCB	49.6335	49.6335	mg/kg	1.7	1.7	1.7	1.7	mg/kg	NULL	NULL	1	1
2140	SRC-CU002-FI000035-018021	NULL	AROCLOR 1016	12674-11-2	NULL	NULL	mg/kg	4.2	4.2	10	10	mg/kg	U	U	0	1
2141	SRC-CU002-FI000035-018021	NULL	AROCLOR 1221	11104-28-2	360	360	mg/kg	4.2	4.2	10	10	mg/kg	NULL	NULL	1	1
2142	SRC-CU002-FI000035-018021	NULL	AROCLOR 1232	11141-16-5	NULL	NULL	mg/kg	4.2	4.2	10	10	mg/kg	U	U	0	1
2143	SRC-CU002-FI000035-018021	NULL	AROCLOR 1242	53469-21-9	68	68	mg/kg	4.2	4.2	10	10	mg/kg	NULL	NULL	1	1
2144	SRC-CU002-FI000035-018021	NULL	AROCLOR 1248	12672-29-6	NULL	NULL	mg/kg	4.2	4.2	10	10	mg/kg	U	U	0	1

Row ID	cu_id	node_id	dredge_pass	core_id	location_type	x_coord	y_coord	coord_system	sample_dt	collection_method	sample_name	sample_type	start_depth	end_depth	depth_unit
2145	RLC-CU002	SRN-CU002-035	Inventory	SRC-CU002-FI000035	Sediment Residual Core Location	736099.37	1614541.9	New York State Plane East (ft) NAD 83	7/25/09 9:15	Core	SRC-CU002-FI000035-018021	ENV	18	21	in
2146	RLC-CU002	SRN-CU002-035	Inventory	SRC-CU002-FI000035	Sediment Residual Core Location	736099.37	1614541.9	New York State Plane East (ft) NAD 83	7/25/09 9:15	Core	SRC-CU002-FI000035-018021	ENV	18	21	in
2147	RLC-CU002	SRN-CU002-035	Inventory	SRC-CU002-FI000035	Sediment Residual Core Location	736099.37	1614541.9	New York State Plane East (ft) NAD 83	7/25/09 9:15	Core	SRC-CU002-FI000035-018021	ENV	18	21	in
2148	RLC-CU002	SRN-CU002-035	Inventory	SRC-CU002-FI000035	Sediment Residual Core Location	736099.37	1614541.9	New York State Plane East (ft) NAD 83	7/25/09 9:15	Core	SRC-CU002-FI000035-018021	ENV	18	21	in
2149	RLC-CU002	SRN-CU002-035	Inventory	SRC-CU002-FI000035	Sediment Residual Core Location	736099.37	1614541.9	New York State Plane East (ft) NAD 83	7/25/09 9:15	Core	SRC-CU002-FI000035-018021	ENV	18	21	in
2150	RLC-CU002	SRN-CU002-035	Second Inventory	SRC-CU002-SI000035	Sediment Residual Core Location	736095.41	1614539.13	New York State Plane East (ft) NAD 83	9/3/09 12:30	Core	SRC-CU002-SI000035-000006	ENV	0	6	in
2151	RLC-CU002	SRN-CU002-035	Second Inventory	SRC-CU002-SI000035	Sediment Residual Core Location	736095.41	1614539.13	New York State Plane East (ft) NAD 83	9/3/09 12:30	Core	SRC-CU002-SI000035-000006	ENV	0	6	in
2152	RLC-CU002	SRN-CU002-035	Second Inventory	SRC-CU002-SI000035	Sediment Residual Core Location	736095.41	1614539.13	New York State Plane East (ft) NAD 83	9/3/09 12:30	Core	SRC-CU002-SI000035-000006	ENV	0	6	in
2153	RLC-CU002	SRN-CU002-035	Second Inventory	SRC-CU002-SI000035	Sediment Residual Core Location	736095.41	1614539.13	New York State Plane East (ft) NAD 83	9/3/09 12:30	Core	SRC-CU002-SI000035-000006	ENV	0	6	in
2154	RLC-CU002	SRN-CU002-035	Second Inventory	SRC-CU002-SI000035	Sediment Residual Core Location	736095.41	1614539.13	New York State Plane East (ft) NAD 83	9/3/09 12:30	Core	SRC-CU002-SI000035-000006	ENV	0	6	in
2155	RLC-CU002	SRN-CU002-035	Second Inventory	SRC-CU002-SI000035	Sediment Residual Core Location	736095.41	1614539.13	New York State Plane East (ft) NAD 83	9/3/09 12:30	Core	SRC-CU002-SI000035-000006	ENV	0	6	in
2156	RLC-CU002	SRN-CU002-035	Second Inventory	SRC-CU002-SI000035	Sediment Residual Core Location	736095.41	1614539.13	New York State Plane East (ft) NAD 83	9/3/09 12:30	Core	SRC-CU002-SI000035-000006	ENV	0	6	in
2157	RLC-CU002	SRN-CU002-035	Second Inventory	SRC-CU002-SI000035	Sediment Residual Core Location	736095.41	1614539.13	New York State Plane East (ft) NAD 83	9/3/09 12:30	Core	SRC-CU002-SI000035-000006	ENV	0	6	in
2158	RLC-CU002	SRN-CU002-035	Second Inventory	SRC-CU002-SI000035	Sediment Residual Core Location	736095.41	1614539.13	New York State Plane East (ft) NAD 83	9/3/09 12:30	Core	SRC-CU002-SI000035-000006	ENV	0	6	in
2159	RLC-CU002	SRN-CU002-035	Second Inventory	SRC-CU002-SI000035	Sediment Residual Core Location	736095.41	1614539.13	New York State Plane East (ft) NAD 83	9/3/09 12:30	Core	SRC-CU002-SI000035-000006	ENV	0	6	in
2160	RLC-CU002	SRN-CU002-035	Second Inventory	SRC-CU002-SI000035	Sediment Residual Core Location	736095.41	1614539.13	New York State Plane East (ft) NAD 83	9/3/09 12:30	Core	SRC-CU002-SI000035-006012	ENV	6	12	in
2161	RLC-CU002	SRN-CU002-035	Second Inventory	SRC-CU002-SI000035	Sediment Residual Core Location	736095.41	1614539.13	New York State Plane East (ft) NAD 83	9/3/09 12:30	Core	SRC-CU002-SI000035-006012	ENV	6	12	in
2162	RLC-CU002	SRN-CU002-035	Second Inventory	SRC-CU002-SI000035	Sediment Residual Core Location	736095.41	1614539.13	New York State Plane East (ft) NAD 83	9/3/09 12:30	Core	SRC-CU002-SI000035-006012	ENV	6	12	in
2163	RLC-CU002	SRN-CU002-035	Second Inventory	SRC-CU002-SI000035	Sediment Residual Core Location	736095.41	1614539.13	New York State Plane East (ft) NAD 83	9/3/09 12:30	Core	SRC-CU002-SI000035-006012	ENV	6	12	in
2164	RLC-CU002	SRN-CU002-035	Second Inventory	SRC-CU002-SI000035	Sediment Residual Core Location	736095.41	1614539.13	New York State Plane East (ft) NAD 83	9/3/09 12:30	Core	SRC-CU002-SI000035-006012	ENV	6	12	in
2165	RLC-CU002	SRN-CU002-035	Second Inventory	SRC-CU002-SI000035	Sediment Residual Core Location	736095.41	1614539.13	New York State Plane East (ft) NAD 83	9/3/09 12:30	Core	SRC-CU002-SI000035-006012	ENV	6	12	in
2166	RLC-CU002	SRN-CU002-035	Second Inventory	SRC-CU002-SI000035	Sediment Residual Core Location	736095.41	1614539.13	New York State Plane East (ft) NAD 83	9/3/09 12:30	Core	SRC-CU002-SI000035-006012	ENV	6	12	in
2167	RLC-CU002	SRN-CU002-035	Second Inventory	SRC-CU002-SI000035	Sediment Residual Core Location	736095.41	1614539.13	New York State Plane East (ft) NAD 83	9/3/09 12:30	Core	SRC-CU002-SI000035-006012	ENV	6	12	in
2168	RLC-CU002	SRN-CU002-035	Second Inventory	SRC-CU002-SI000035	Sediment Residual Core Location	736095.41	1614539.13	New York State Plane East (ft) NAD 83	9/3/09 12:30	Core	SRC-CU002-SI000035-006012	ENV	6	12	in
2169	RLC-CU002	SRN-CU002-035	Second Inventory	SRC-CU002-SI000035	Sediment Residual Core Location	736095.41	1614539.13	New York State Plane East (ft) NAD 83	9/3/09 12:30	Core	SRC-CU002-SI000035-006012	ENV	6	12	in
2170	RLC-CU002	SRN-CU002-035	Second Inventory	SRC-CU002-SI000035	Sediment Residual Core Location	736095.41	1614539.13	New York State Plane East (ft) NAD 83	9/3/09 12:30	Core	SRC-CU002-SI000035-012018	ENV	12	18	in
2171	RLC-CU002	SRN-CU002-035	Second Inventory	SRC-CU002-SI000035	Sediment Residual Core Location	736095.41	1614539.13	New York State Plane East (ft) NAD 83	9/3/09 12:30	Core	SRC-CU002-SI000035-012018	ENV	12	18	in
2172	RLC-CU002	SRN-CU002-035	Second Inventory	SRC-CU002-SI000035	Sediment Residual Core Location	736095.41	1614539.13	New York State Plane East (ft) NAD 83	9/3/09 12:30	Core	SRC-CU002-SI000035-012018	ENV	12	18	in
2173	RLC-CU002	SRN-CU002-035	Second Inventory	SRC-CU002-SI000035	Sediment Residual Core Location	736095.41	1614539.13	New York State Plane East (ft) NAD 83	9/3/09 12:30	Core	SRC-CU002-SI000035-012018	ENV	12	18	in
2174	RLC-CU002	SRN-CU002-035	Second Inventory	SRC-CU002-SI000035	Sediment Residual Core Location	736095.41	1614539.13	New York State Plane East (ft) NAD 83	9/3/09 12:30	Core	SRC-CU002-SI000035-012018	ENV	12	18	in
2175	RLC-CU002	SRN-CU002-035	Second Inventory	SRC-CU002-SI000035	Sediment Residual Core Location	736095.41	1614539.13	New York State Plane East (ft) NAD 83	9/3/09 12:30	Core	SRC-CU002-SI000035-012018	ENV	12	18	in
2176	RLC-CU002	SRN-CU002-035	Second Inventory	SRC-CU002-SI000035	Sediment Residual Core Location	736095.41	1614539.13	New York State Plane East (ft) NAD 83	9/3/09 12:30	Core	SRC-CU002-SI000035-012018	ENV	12	18	in
2177	RLC-CU002	SRN-CU002-035	Second Inventory	SRC-CU002-SI000035	Sediment Residual Core Location	736095.41	1614539.13	New York State Plane East (ft) NAD 83	9/3/09 12:30	Core	SRC-CU002-SI000035-012018	ENV	12	18	in
2178	RLC-CU002	SRN-CU002-035	Second Inventory	SRC-CU002-SI000035	Sediment Residual Core Location	736095.41	1614539.13	New York State Plane East (ft) NAD 83	9/3/09 12:30	Core	SRC-CU002-SI000035-012018	ENV	12	18	in
2179	RLC-CU002	SRN-CU002-035	Second Inventory	SRC-CU002-SI000035	Sediment Residual Core Location	736095.41	1614539.13	New York State Plane East (ft) NAD 83	9/3/09 12:30	Core	SRC-CU002-SI000035-012018	ENV	12	18	in
2180	RLC-CU002	SRN-CU002-035	Second Inventory	SRC-CU002-SI000035	Sediment Residual Core Location	736095.41	1614539.13	New York State Plane East (ft) NAD 83	9/3/09 12:30	Core	SRC-CU002-SI000035-018024	ENV	18	24	in
2181	RLC-CU002	SRN-CU002-035	Second Inventory	SRC-CU002-SI000035	Sediment Residual Core Location	736095.41	1614539.13	New York State Plane East (ft) NAD 83	9/3/09 12:30	Core	SRC-CU002-SI000035-018024	ENV	18	24	in
2182	RLC-CU002	SRN-CU002-035	Second Inventory	SRC-CU002-SI000035	Sediment Residual Core Location	736095.41	1614539.13	New York State Plane East (ft) NAD 83	9/3/09 12:30	Core	SRC-CU002-SI000035-018024	ENV	18	24	in
2183	RLC-CU002	SRN-CU002-035	Second Inventory	SRC-CU002-SI000035	Sediment Residual Core Location	736095.41	1614539.13	New York State Plane East (ft) NAD 83	9/3/09 12:30	Core	SRC-CU002-SI000035-018024	ENV	18	24	in
2184	RLC-CU002	SRN-CU002-035	Second Inventory	SRC-CU002-SI000035	Sediment Residual Core Location	736095.41	1614539.13	New York State Plane East (ft) NAD 83	9/3/09 12:30	Core	SRC-CU002-SI000035-018024	ENV	18	24	in
2185	RLC-CU002	SRN-CU002-035	Second Inventory	SRC-CU002-SI000035	Sediment Residual Core Location	736095.41	1614539.13	New York State Plane East (ft) NAD 83	9/3/09 12:30	Core	SRC-CU002-SI000035-018024	ENV	18	24	in
2186	RLC-CU002	SRN-CU002-035	Second Inventory	SRC-CU002-SI000035	Sediment Residual Core Location	736095.41	1614539.13	New York State Plane East (ft) NAD 83	9/3/09 12:30	Core	SRC-CU002-SI000035-018024	ENV	18	24	in
2187	RLC-CU002	SRN-CU002-035	Second Inventory	SRC-CU002-SI000035	Sediment Residual Core Location	736095.41	1614539.13	New York State Plane East (ft) NAD 83	9/3/09 12:30	Core	SRC-CU002-SI000035-018024	ENV	18	24	in
2188	RLC-CU002	SRN-CU002-035	Second Inventory	SRC-CU002-SI000035	Sediment Residual Core Location	736095.41	1614539.13	New York State Plane East (ft) NAD 83	9/3/09 12:30	Core	SRC-CU002-SI000035-018024	ENV	18	24	in
2189	RLC-CU002	SRN-CU002-035	Second Inventory	SRC-CU002-SI000035	Sediment Residual Core Location	736095.41	1614539.13	New York State Plane East (ft) NAD 83	9/3/09 12:30	Core	SRC-CU002-SI000035-018024	ENV	18	24	in
2190	RLC-CU002	SRN-CU002-036	First Residual	SRC-CU002-FR000036	Sediment Residual Core Location	736179.69	1614540.14	New York State Plane East (ft) NAD 83	9/24/09 15:35	Core	SRC-CU002-FR000036-000006	ENV	0	6	in
2191	RLC-CU002	SRN-CU002-036	First Residual	SRC-CU002-FR000036	Sediment Residual Core Location	736179.69	1614540.14	New York State Plane East (ft) NAD 83	9/24/09 15:35	Core	SRC-CU002-FR000036-000006	ENV	0	6	in
2192	RLC-CU002	SRN-CU002-036	First Residual	SRC-CU002-FR000036	Sediment Residual Core Location	736179.69	1614540.14	New York State Plane East (ft) NAD 83	9/24/09 15:35	Core	SRC-CU002-FR000036-000006	ENV	0	6	in
2193	RLC-CU002	SRN-CU002-036	First Residual	SRC-CU002-FR000036	Sediment Residual Core Location	736179.69	1614540.14	New York State Plane East (ft) NAD 83	9/24/09 15:35	Core	SRC-CU002-FR000036-000006	ENV	0	6	in
2194	RLC-CU002	SRN-CU002-036	First Residual	SRC-CU002-FR000036	Sediment Residual Core Location	736179.69	1614540.14	New York State Plane East (ft) NAD 83	9/24/09 15:35	Core	SRC-CU002-FR000036-000006	ENV	0	6	in
2195	RLC-CU002	SRN-CU002-036	First Residual	SRC-CU002-FR000036	Sediment Residual Core Location	736179.69	1614540.14	New York State Plane East (ft) NAD 83	9/24/09 15:35	Core	SRC-CU002-FR000036-000006	ENV	0	6	in
2196	RLC-CU002	SRN-CU002-036	First Residual	SRC-CU002-FR000036	Sediment Residual Core Location	736179.69	1614540.14	New York State Plane East (ft) NAD 83	9/24/09 15:35	Core	SRC-CU002-FR000036-000006	ENV	0	6	in
2197	RLC-CU002	SRN-CU002-036	First Residual	SRC-CU002-FR000036	Sediment Residual Core Location	736179.69	1614540.14	New York State Plane East (ft) NAD 83	9/24/09 15:35	Core	SRC-CU002-FR000036-000006	ENV	0	6	in
2198	RLC-CU002	SRN-CU002-036	First Residual	SRC-CU002-FR000036	Sediment Residual Core Location	736179.69	1614540.14	New York State Plane East (ft) NAD 83	9/24/09 15:35	Core	SRC-CU002-FR000036-000006	ENV	0	6	in
2199	RLC-CU002	SRN-CU002-036	First Residual	SRC-CU002-FR000036	Sediment Residual Core Location	736179.69	1614540.14	New York State Plane East (ft) NAD 83	9/24/09 15:35	Core	SRC-CU002-FR000036-000006	ENV	0	6	in
2200	RLC-CU002	SRN-CU002-036	First Residual	SRC-CU002-FR000036	Sediment Residual Core Location	736179.69	1614540.14	New York State Plane East (ft) NAD 83	9/24/09 15:35	Core	SRC-CU002-FR000036-006012	ENV	6	12	in
2201	RLC-CU002	SRN-CU002-036	First Residual	SRC-CU002-FR000036	Sediment Residual Core Location	736179.69	1614540.14	New York State Plane East (ft) NAD 83	9/24/09 15:35	Core	SRC-CU002-FR000036-006012	ENV	6	12	in
2202	RLC-CU002	SRN-CU002-036	First Residual	SRC-CU002-FR000036	Sediment Residual Core Location	736179.69	1614540.14	New York State Plane East (ft) NAD 83	9/24/09 15:35	Core	SRC-CU002-FR000036-006012	ENV	6	12	in
2203	RLC-CU002	SRN-CU002-036	First Residual	SRC-CU002-FR000036	Sediment Residual Core Location	736179.69	1614540.14	New York State Plane East (ft) NAD 83	9/24/09 15:35	Core	SRC-CU002-FR000036-006012	ENV	6	12	in
2204	RLC-CU002	SRN-CU002-036	First Residual	SRC-CU002-FR000036	Sediment Residual Core Location	736179.69	1614540.14	New York State Plane East (ft) NAD 83	9/24/09 15:35	Core	SRC-CU002-FR000036-006012	ENV	6	12	in
2205	RLC-CU002	SRN-CU002-036	First Residual	SRC-CU002-FR000036	Sediment Residual Core Location	736179.69	1614540.14	New York State Plane East (ft) NAD 83	9/24/09 15:35	Core	SRC-CU002-FR000036-006012	ENV	6	12	in
2206	RLC-CU002	SRN-CU002-036	First Residual	SRC-CU002-FR000036	Sediment Residual Core Location	736179.69	1614540.14	New York State Plane East (ft) NAD 83	9/24/09 15:35	Core	SRC-CU002-FR000036-006012	ENV	6	12	in
2207	RLC-CU002	SRN-CU002-036	First Residual	SRC-CU002-FR000036	Sediment Residual Core Location	736179.69	1614540.14	New York State Plane East (ft) NAD 83	9/24/09 15:35	Core	SRC-CU002-FR000036-006012	ENV	6	12	in
2208	RLC-CU002	SRN-CU002-036	First Residual	SRC-CU002-FR000036	Sediment Residual Core Location	736179.69	1614540.14	New York State Plane East (ft) NAD 83	9/24/09 15:35	Core	SRC-CU002-FR000036-006012	ENV	6	12	in
2209	RLC-CU002	SRN-CU002-036	First Residual	SRC-CU002-FR000036	Sediment Residual Core Location	736179.69	1614540.14	New York State Plane East (ft) NAD 83	9/24/09 15:35	Core	SRC-CU002-FR000036-006012	ENV	6	12	in
2210	RLC-CU002	SRN-CU002-036	First Residual	SRC-CU002-FR000036	Sediment Residual Core Location	736179.69	1614540.14	New York State Plane East (ft) NAD 83	9/24/09 15:35	Core	SRC-CU002-FR000036-012018	ENV	12	18	in
2211	RLC-CU002	SRN-CU002-036	First Residual	SRC-CU002-FR000036	Sediment Residual Core Location	736179.69	1614540.14	New York State Plane East (ft) NAD 83	9/24/09 15:35	Core	SRC-CU002-FR000036-012018	ENV	12	18	in

Row ID	sample_name	dup_parent_sample_name	analyte_name	cas_rn	Lab_Reported_Result	Verified_Result	result_unit	Lab_Reported_MDL	Verified_MDL	Lab_Reported_RL	Verified_RL	limit_unit	Lab_Reported_Qualifier	Verified_Qualifier	Detected	Reportable
2145	SRC-CU002-FI000035-018021	NULL	AROCLOR 1254	11097-69-1	NULL	NULL	mg/kg	4.2	4.2	10	10	mg/kg	U	U	0	1
2146	SRC-CU002-FI000035-018021	NULL	AROCLOR 1260	11096-82-5	NULL	NULL	mg/kg	4.2	4.2	10	10	mg/kg	U	U	0	1
2147	SRC-CU002-FI000035-018021	NULL	Moisture Content	WC002	40	40	%	0.02	0.02	0.02	0.02	%	NULL	NULL	1	1
2148	SRC-CU002-FI000035-018021	NULL	Total PCBs	1336-36-3	428	428	mg/kg	4.2	4.2	10	10	mg/kg	NULL	NULL	1	1
2149	SRC-CU002-FI000035-018021	NULL	Tri+ PCBs	TRI_PLUS_PCB	114.191	114.191	mg/kg	4.2	4.2	4.2	4.2	mg/kg	NULL	NULL	1	1
2150	SRC-CU002-SI000035-000006	NULL	AROCLOR 1016	12674-11-2	NULL	NULL	mg/kg	6.1	6.1	15	15	mg/kg	U	U	0	1
2151	SRC-CU002-SI000035-000006	NULL	AROCLOR 1221	11104-28-2	610	610	mg/kg	6.1	6.1	15	15	mg/kg	NULL	NULL	1	1
2152	SRC-CU002-SI000035-000006	NULL	AROCLOR 1232	11141-16-5	NULL	NULL	mg/kg	6.1	6.1	15	15	mg/kg	U	U	0	1
2153	SRC-CU002-SI000035-000006	NULL	AROCLOR 1242	53469-21-9	90	90	mg/kg	6.1	6.1	15	15	mg/kg	NULL	NULL	1	1
2154	SRC-CU002-SI000035-000006	NULL	AROCLOR 1248	12672-29-6	NULL	NULL	mg/kg	6.1	6.1	15	15	mg/kg	U	U	0	1
2155	SRC-CU002-SI000035-000006	NULL	AROCLOR 1254	11097-69-1	NULL	NULL	mg/kg	6.1	6.1	15	15	mg/kg	U	U	0	1
2156	SRC-CU002-SI000035-000006	NULL	AROCLOR 1260	11096-82-5	NULL	NULL	mg/kg	6.1	6.1	15	15	mg/kg	U	U	0	1
2157	SRC-CU002-SI000035-000006	NULL	Moisture Content	WC002	53	53	%	0.019	0.019	0.019	0.019	%	NULL	NULL	1	1
2158	SRC-CU002-SI000035-000006	NULL	Total PCBs	1336-36-3	700	700	mg/kg	6.1	6.1	15	15	mg/kg	NULL	NULL	1	1
2159	SRC-CU002-SI000035-000006	NULL	Tri+ PCBs	TRI_PLUS_PCB	170.0755	170.0755	mg/kg	6.1	6.1	6.1	6.1	mg/kg	NULL	NULL	1	1
2160	SRC-CU002-SI000035-006012	NULL	AROCLOR 1016	12674-11-2	NULL	NULL	mg/kg	5	5	19	19	mg/kg	U	U	0	1
2161	SRC-CU002-SI000035-006012	NULL	AROCLOR 1221	11104-28-2	410	410	mg/kg	5	5	19	19	mg/kg	NULL	NULL	1	1
2162	SRC-CU002-SI000035-006012	NULL	AROCLOR 1232	11141-16-5	NULL	NULL	mg/kg	5	5	19	19	mg/kg	U	U	0	1
2163	SRC-CU002-SI000035-006012	NULL	AROCLOR 1242	53469-21-9	NULL	NULL	mg/kg	5	5	19	19	mg/kg	U	U	0	1
2164	SRC-CU002-SI000035-006012	NULL	AROCLOR 1248	12672-29-6	NULL	NULL	mg/kg	5	5	19	19	mg/kg	U	U	0	1
2165	SRC-CU002-SI000035-006012	NULL	AROCLOR 1254	11097-69-1	5.4	5.4	mg/kg	5	5	19	19	mg/kg	J	J	1	1
2166	SRC-CU002-SI000035-006012	NULL	AROCLOR 1260	11096-82-5	NULL	NULL	mg/kg	5	5	19	19	mg/kg	U	U	0	1
2167	SRC-CU002-SI000035-006012	NULL	Moisture Content	WC002	48.5	48.5	%	1	1	1	1	%	NULL	NULL	1	1
2168	SRC-CU002-SI000035-006012	NULL	Total PCBs	1336-36-3	410	410	mg/kg	5	5	78	78	mg/kg	NULL	NULL	1	1
2169	SRC-CU002-SI000035-006012	NULL	Tri+ PCBs	TRI_PLUS_PCB	64.589	64.589	mg/kg	5	5	5	5	mg/kg	NULL	NULL	1	1
2170	SRC-CU002-SI000035-012018	NULL	AROCLOR 1016	12674-11-2	NULL	NULL	mg/kg	0.69	0.69	2.7	2.7	mg/kg	U	U	0	1
2171	SRC-CU002-SI000035-012018	NULL	AROCLOR 1221	11104-28-2	36	36	mg/kg	0.69	0.69	2.7	2.7	mg/kg	NULL	NULL	1	1
2172	SRC-CU002-SI000035-012018	NULL	AROCLOR 1232	11141-16-5	NULL	NULL	mg/kg	0.69	0.69	2.7	2.7	mg/kg	U	U	0	1
2173	SRC-CU002-SI000035-012018	NULL	AROCLOR 1242	53469-21-9	NULL	NULL	mg/kg	0.69	0.69	2.7	2.7	mg/kg	U	U	0	1
2174	SRC-CU002-SI000035-012018	NULL	AROCLOR 1248	12672-29-6	NULL	NULL	mg/kg	0.69	0.69	2.7	2.7	mg/kg	U	U	0	1
2175	SRC-CU002-SI000035-012018	NULL	AROCLOR 1254	11097-69-1	0.85	0.85	mg/kg	0.69	0.69	2.7	2.7	mg/kg	J	J	1	1
2176	SRC-CU002-SI000035-012018	NULL	AROCLOR 1260	11096-82-5	NULL	NULL	mg/kg	0.69	0.69	2.7	2.7	mg/kg	U	U	0	1
2177	SRC-CU002-SI000035-012018	NULL	Moisture Content	WC002	24.8	24.8	%	1	1	1	1	%	NULL	NULL	1	1
2178	SRC-CU002-SI000035-012018	NULL	Total PCBs	1336-36-3	37	37	mg/kg	0.69	0.69	11	11	mg/kg	NULL	NULL	1	1
2179	SRC-CU002-SI000035-012018	NULL	Tri+ PCBs	TRI_PLUS_PCB	6.12745	6.12745	mg/kg	0.69	0.69	0.69	0.69	mg/kg	NULL	NULL	1	1
2180	SRC-CU002-SI000035-018024	NULL	AROCLOR 1016	12674-11-2	NULL	NULL	mg/kg	0.0034	0.0034	0.013	0.013	mg/kg	U	U	0	1
2181	SRC-CU002-SI000035-018024	NULL	AROCLOR 1221	11104-28-2	0.066	0.066	mg/kg	0.0034	0.0034	0.013	0.013	mg/kg	NULL	NULL	1	1
2182	SRC-CU002-SI000035-018024	NULL	AROCLOR 1232	11141-16-5	NULL	NULL	mg/kg	0.0034	0.0034	0.013	0.013	mg/kg	U	U	0	1
2183	SRC-CU002-SI000035-018024	NULL	AROCLOR 1242	53469-21-9	NULL	NULL	mg/kg	0.0034	0.0034	0.013	0.013	mg/kg	U	U	0	1
2184	SRC-CU002-SI000035-018024	NULL	AROCLOR 1248	12672-29-6	NULL	NULL	mg/kg	0.0034	0.0034	0.013	0.013	mg/kg	U	U	0	1
2185	SRC-CU002-SI000035-018024	NULL	AROCLOR 1254	11097-69-1	NULL	NULL	mg/kg	0.0034	0.0034	0.013	0.013	mg/kg	U	U	0	1
2186	SRC-CU002-SI000035-018024	NULL	AROCLOR 1260	11096-82-5	NULL	NULL	mg/kg	0.0034	0.0034	0.013	0.013	mg/kg	U	U	0	1
2187	SRC-CU002-SI000035-018024	NULL	Moisture Content	WC002	24.2	24.2	%	1	1	1	1	%	NULL	NULL	1	1
2188	SRC-CU002-SI000035-018024	NULL	Total PCBs	1336-36-3	0.066	0.066	mg/kg	0.0034	0.0034	0.053	0.053	mg/kg	NULL	NULL	1	1
2189	SRC-CU002-SI000035-018024	NULL	Tri+ PCBs	TRI_PLUS_PCB	0.012334	0.012334	mg/kg	0.0034	0.0034	0.0034	0.0034	mg/kg	NULL	NULL	1	1
2190	SRC-CU002-FR000036-000006	NULL	AROCLOR 1016	12674-11-2	NULL	NULL	mg/kg	0.37	0.37	0.89	0.89	mg/kg	U	U	0	1
2191	SRC-CU002-FR000036-000006	NULL	AROCLOR 1221	11104-28-2	24	24	mg/kg	0.37	0.37	0.89	0.89	mg/kg	NULL	NULL	1	1
2192	SRC-CU002-FR000036-000006	NULL	AROCLOR 1232	11141-16-5	NULL	NULL	mg/kg	0.37	0.37	0.89	0.89	mg/kg	U	U	0	1
2193	SRC-CU002-FR000036-000006	NULL	AROCLOR 1242	53469-21-9	17	17	mg/kg	0.37	0.37	0.89	0.89	mg/kg	NULL	NULL	1	1
2194	SRC-CU002-FR000036-000006	NULL	AROCLOR 1248	12672-29-6	NULL	NULL	mg/kg	0.37	0.37	0.89	0.89	mg/kg	U	U	0	1
2195	SRC-CU002-FR000036-000006	NULL	AROCLOR 1254	11097-69-1	NULL	NULL	mg/kg	0.37	0.37	0.89	0.89	mg/kg	U	U	0	1
2196	SRC-CU002-FR000036-000006	NULL	AROCLOR 1260	11096-82-5	NULL	NULL	mg/kg	0.37	0.37	0.89	0.89	mg/kg	U	U	0	1
2197	SRC-CU002-FR000036-000006	NULL	Moisture Content	WC002	22	22	%	0.019	0.019	0.019	0.019	%	NULL	NULL	1	1
2198	SRC-CU002-FR000036-000006	NULL	Total PCBs	1336-36-3	41	41	mg/kg	0.37	0.37	3.5	3.5	mg/kg	NULL	NULL	1	1
2199	SRC-CU002-FR000036-000006	NULL	Tri+ PCBs	TRI_PLUS_PCB	18.99835	18.99835	mg/kg	0.37	0.37	0.37	0.37	mg/kg	NULL	NULL	1	1
2200	SRC-CU002-FR000036-006012	NULL	AROCLOR 1016	12674-11-2	NULL	NULL	mg/kg	0.0034	0.0034	0.013	0.013	mg/kg	U	UJ	0	1
2201	SRC-CU002-FR000036-006012	NULL	AROCLOR 1221	11104-28-2	NULL	NULL	mg/kg	0.0034	0.0034	0.013	0.013	mg/kg	U	UJ	0	1
2202	SRC-CU002-FR000036-006012	NULL	AROCLOR 1232	11141-16-5	NULL	NULL	mg/kg	0.0034	0.0034	0.013	0.013	mg/kg	U	UJ	0	1
2203	SRC-CU002-FR000036-006012	NULL	AROCLOR 1242	53469-21-9	NULL	NULL	mg/kg	0.0034	0.0034	0.013	0.013	mg/kg	U	UJ	0	1
2204	SRC-CU002-FR000036-006012	NULL	AROCLOR 1248	12672-29-6	NULL	NULL	mg/kg	0.0034	0.0034	0.013	0.013	mg/kg	U	UJ	0	1
2205	SRC-CU002-FR000036-006012	NULL	AROCLOR 1254	11097-69-1	NULL	NULL	mg/kg	0.0034	0.0034	0.013	0.013	mg/kg	U	UJ	0	1
2206	SRC-CU002-FR000036-006012	NULL	AROCLOR 1260	11096-82-5	NULL	NULL	mg/kg	0.0034	0.0034	0.013	0.013	mg/kg	U	UJ	0	1
2207	SRC-CU002-FR000036-006012	NULL	Moisture Content	WC002	24.5	24.5	%	1	1	1	1	%	NULL	NULL	1	1
2208	SRC-CU002-FR000036-006012	NULL	Total PCBs	1336-36-3	NULL	NULL	mg/kg	0.0034	0.0034	0.053	0.053	mg/kg	U	UJ	0	1
2209	SRC-CU002-FR000036-006012	NULL	Tri+ PCBs	TRI_PLUS_PCB	0.003332	0.003332	mg/kg	0.0034	0.0034	0.0034	0.0034	mg/kg	NULL	U	0	1
2210	SRC-CU002-FR000036-012018	NULL	AROCLOR 1016	12674-11-2	NULL	NULL	mg/kg	0.0035	0.0035	0.013	0.013	mg/kg	U	U	0	1
2211	SRC-CU002-FR000036-012018	NULL	AROCLOR 1221	11104-28-2	NULL	NULL	mg/kg	0.0035	0.0035	0.013	0.013	mg/kg	U	U	0	1

Row ID	cu_id	node_id	dredge_pass	core_id	location_type	x_coord	y_coord	coord_system	sample_dt	collection_method	sample_name	sample_type	start_depth	end_depth	depth_unit
2212	RLC-CU002	SRN-CU002-036	First Residual	SRC-CU002-FR000036	Sediment Residual Core Location	736179.69	1614540.14	New York State Plane East (ft) NAD 83	9/24/09 15:35	Core	SRC-CU002-FR000036-012018	ENV	12	18	in
2213	RLC-CU002	SRN-CU002-036	First Residual	SRC-CU002-FR000036	Sediment Residual Core Location	736179.69	1614540.14	New York State Plane East (ft) NAD 83	9/24/09 15:35	Core	SRC-CU002-FR000036-012018	ENV	12	18	in
2214	RLC-CU002	SRN-CU002-036	First Residual	SRC-CU002-FR000036	Sediment Residual Core Location	736179.69	1614540.14	New York State Plane East (ft) NAD 83	9/24/09 15:35	Core	SRC-CU002-FR000036-012018	ENV	12	18	in
2215	RLC-CU002	SRN-CU002-036	First Residual	SRC-CU002-FR000036	Sediment Residual Core Location	736179.69	1614540.14	New York State Plane East (ft) NAD 83	9/24/09 15:35	Core	SRC-CU002-FR000036-012018	ENV	12	18	in
2216	RLC-CU002	SRN-CU002-036	First Residual	SRC-CU002-FR000036	Sediment Residual Core Location	736179.69	1614540.14	New York State Plane East (ft) NAD 83	9/24/09 15:35	Core	SRC-CU002-FR000036-012018	ENV	12	18	in
2217	RLC-CU002	SRN-CU002-036	First Residual	SRC-CU002-FR000036	Sediment Residual Core Location	736179.69	1614540.14	New York State Plane East (ft) NAD 83	9/24/09 15:35	Core	SRC-CU002-FR000036-012018	ENV	12	18	in
2218	RLC-CU002	SRN-CU002-036	First Residual	SRC-CU002-FR000036	Sediment Residual Core Location	736179.69	1614540.14	New York State Plane East (ft) NAD 83	9/24/09 15:35	Core	SRC-CU002-FR000036-012018	ENV	12	18	in
2219	RLC-CU002	SRN-CU002-036	First Residual	SRC-CU002-FR000036	Sediment Residual Core Location	736179.69	1614540.14	New York State Plane East (ft) NAD 83	9/24/09 15:35	Core	SRC-CU002-FR000036-012018	ENV	12	18	in
2220	RLC-CU002	SRN-CU002-036	First Residual	SRC-CU002-FR000036	Sediment Residual Core Location	736179.69	1614540.14	New York State Plane East (ft) NAD 83	9/24/09 15:35	Core	SRC-CU002-FR000036-018024	ENV	18	24	in
2221	RLC-CU002	SRN-CU002-036	First Residual	SRC-CU002-FR000036	Sediment Residual Core Location	736179.69	1614540.14	New York State Plane East (ft) NAD 83	9/24/09 15:35	Core	SRC-CU002-FR000036-018024	ENV	18	24	in
2222	RLC-CU002	SRN-CU002-036	First Residual	SRC-CU002-FR000036	Sediment Residual Core Location	736179.69	1614540.14	New York State Plane East (ft) NAD 83	9/24/09 15:35	Core	SRC-CU002-FR000036-018024	ENV	18	24	in
2223	RLC-CU002	SRN-CU002-036	First Residual	SRC-CU002-FR000036	Sediment Residual Core Location	736179.69	1614540.14	New York State Plane East (ft) NAD 83	9/24/09 15:35	Core	SRC-CU002-FR000036-018024	ENV	18	24	in
2224	RLC-CU002	SRN-CU002-036	First Residual	SRC-CU002-FR000036	Sediment Residual Core Location	736179.69	1614540.14	New York State Plane East (ft) NAD 83	9/24/09 15:35	Core	SRC-CU002-FR000036-018024	ENV	18	24	in
2225	RLC-CU002	SRN-CU002-036	First Residual	SRC-CU002-FR000036	Sediment Residual Core Location	736179.69	1614540.14	New York State Plane East (ft) NAD 83	9/24/09 15:35	Core	SRC-CU002-FR000036-018024	ENV	18	24	in
2226	RLC-CU002	SRN-CU002-036	First Residual	SRC-CU002-FR000036	Sediment Residual Core Location	736179.69	1614540.14	New York State Plane East (ft) NAD 83	9/24/09 15:35	Core	SRC-CU002-FR000036-018024	ENV	18	24	in
2227	RLC-CU002	SRN-CU002-036	First Residual	SRC-CU002-FR000036	Sediment Residual Core Location	736179.69	1614540.14	New York State Plane East (ft) NAD 83	9/24/09 15:35	Core	SRC-CU002-FR000036-018024	ENV	18	24	in
2228	RLC-CU002	SRN-CU002-036	First Residual	SRC-CU002-FR000036	Sediment Residual Core Location	736179.69	1614540.14	New York State Plane East (ft) NAD 83	9/24/09 15:35	Core	SRC-CU002-FR000036-018024	ENV	18	24	in
2229	RLC-CU002	SRN-CU002-036	First Residual	SRC-CU002-FR000036	Sediment Residual Core Location	736179.69	1614540.14	New York State Plane East (ft) NAD 83	9/24/09 15:35	Core	SRC-CU002-FR000036-018024	ENV	18	24	in
2230	RLC-CU002	SRN-CU002-036	Inventory	SRC-CU002-FI000036	Sediment Residual Core Location	736180.19	1614539.56	New York State Plane East (ft) NAD 83	7/25/09 9:04	Core	SRC-CU002-FI000036-000006	ENV	0	6	in
2231	RLC-CU002	SRN-CU002-036	Inventory	SRC-CU002-FI000036	Sediment Residual Core Location	736180.19	1614539.56	New York State Plane East (ft) NAD 83	7/25/09 9:04	Core	SRC-CU002-FI000036-000006	ENV	0	6	in
2232	RLC-CU002	SRN-CU002-036	Inventory	SRC-CU002-FI000036	Sediment Residual Core Location	736180.19	1614539.56	New York State Plane East (ft) NAD 83	7/25/09 9:04	Core	SRC-CU002-FI000036-000006	ENV	0	6	in
2233	RLC-CU002	SRN-CU002-036	Inventory	SRC-CU002-FI000036	Sediment Residual Core Location	736180.19	1614539.56	New York State Plane East (ft) NAD 83	7/25/09 9:04	Core	SRC-CU002-FI000036-000006	ENV	0	6	in
2234	RLC-CU002	SRN-CU002-036	Inventory	SRC-CU002-FI000036	Sediment Residual Core Location	736180.19	1614539.56	New York State Plane East (ft) NAD 83	7/25/09 9:04	Core	SRC-CU002-FI000036-000006	ENV	0	6	in
2235	RLC-CU002	SRN-CU002-036	Inventory	SRC-CU002-FI000036	Sediment Residual Core Location	736180.19	1614539.56	New York State Plane East (ft) NAD 83	7/25/09 9:04	Core	SRC-CU002-FI000036-000006	ENV	0	6	in
2236	RLC-CU002	SRN-CU002-036	Inventory	SRC-CU002-FI000036	Sediment Residual Core Location	736180.19	1614539.56	New York State Plane East (ft) NAD 83	7/25/09 9:04	Core	SRC-CU002-FI000036-000006	ENV	0	6	in
2237	RLC-CU002	SRN-CU002-036	Inventory	SRC-CU002-FI000036	Sediment Residual Core Location	736180.19	1614539.56	New York State Plane East (ft) NAD 83	7/25/09 9:04	Core	SRC-CU002-FI000036-000006	ENV	0	6	in
2238	RLC-CU002	SRN-CU002-036	Inventory	SRC-CU002-FI000036	Sediment Residual Core Location	736180.19	1614539.56	New York State Plane East (ft) NAD 83	7/25/09 9:04	Core	SRC-CU002-FI000036-000006	ENV	0	6	in
2239	RLC-CU002	SRN-CU002-036	Inventory	SRC-CU002-FI000036	Sediment Residual Core Location	736180.19	1614539.56	New York State Plane East (ft) NAD 83	7/25/09 9:04	Core	SRC-CU002-FI000036-000006	ENV	0	6	in
2240	RLC-CU002	SRN-CU002-036	Inventory	SRC-CU002-FI000036	Sediment Residual Core Location	736180.19	1614539.56	New York State Plane East (ft) NAD 83	7/25/09 9:04	Core	SRC-CU002-FI000036-006012	ENV	6	12	in
2241	RLC-CU002	SRN-CU002-036	Inventory	SRC-CU002-FI000036	Sediment Residual Core Location	736180.19	1614539.56	New York State Plane East (ft) NAD 83	7/25/09 9:04	Core	SRC-CU002-FI000036-006012	ENV	6	12	in
2242	RLC-CU002	SRN-CU002-036	Inventory	SRC-CU002-FI000036	Sediment Residual Core Location	736180.19	1614539.56	New York State Plane East (ft) NAD 83	7/25/09 9:04	Core	SRC-CU002-FI000036-006012	ENV	6	12	in
2243	RLC-CU002	SRN-CU002-036	Inventory	SRC-CU002-FI000036	Sediment Residual Core Location	736180.19	1614539.56	New York State Plane East (ft) NAD 83	7/25/09 9:04	Core	SRC-CU002-FI000036-006012	ENV	6	12	in
2244	RLC-CU002	SRN-CU002-036	Inventory	SRC-CU002-FI000036	Sediment Residual Core Location	736180.19	1614539.56	New York State Plane East (ft) NAD 83	7/25/09 9:04	Core	SRC-CU002-FI000036-006012	ENV	6	12	in
2245	RLC-CU002	SRN-CU002-036	Inventory	SRC-CU002-FI000036	Sediment Residual Core Location	736180.19	1614539.56	New York State Plane East (ft) NAD 83	7/25/09 9:04	Core	SRC-CU002-FI000036-006012	ENV	6	12	in
2246	RLC-CU002	SRN-CU002-036	Inventory	SRC-CU002-FI000036	Sediment Residual Core Location	736180.19	1614539.56	New York State Plane East (ft) NAD 83	7/25/09 9:04	Core	SRC-CU002-FI000036-006012	ENV	6	12	in
2247	RLC-CU002	SRN-CU002-036	Inventory	SRC-CU002-FI000036	Sediment Residual Core Location	736180.19	1614539.56	New York State Plane East (ft) NAD 83	7/25/09 9:04	Core	SRC-CU002-FI000036-006012	ENV	6	12	in
2248	RLC-CU002	SRN-CU002-036	Inventory	SRC-CU002-FI000036	Sediment Residual Core Location	736180.19	1614539.56	New York State Plane East (ft) NAD 83	7/25/09 9:04	Core	SRC-CU002-FI000036-006012	ENV	6	12	in
2249	RLC-CU002	SRN-CU002-036	Inventory	SRC-CU002-FI000036	Sediment Residual Core Location	736180.19	1614539.56	New York State Plane East (ft) NAD 83	7/25/09 9:04	Core	SRC-CU002-FI000036-006012	ENV	6	12	in
2250	RLC-CU002	SRN-CU002-036	Inventory	SRC-CU002-FI000036	Sediment Residual Core Location	736180.19	1614539.56	New York State Plane East (ft) NAD 83	7/25/09 9:04	Core	SRC-CU002-FI000036-012018	ENV	12	18	in
2251	RLC-CU002	SRN-CU002-036	Inventory	SRC-CU002-FI000036	Sediment Residual Core Location	736180.19	1614539.56	New York State Plane East (ft) NAD 83	7/25/09 9:04	Core	SRC-CU002-FI000036-012018	ENV	12	18	in
2252	RLC-CU002	SRN-CU002-036	Inventory	SRC-CU002-FI000036	Sediment Residual Core Location	736180.19	1614539.56	New York State Plane East (ft) NAD 83	7/25/09 9:04	Core	SRC-CU002-FI000036-012018	ENV	12	18	in
2253	RLC-CU002	SRN-CU002-036	Inventory	SRC-CU002-FI000036	Sediment Residual Core Location	736180.19	1614539.56	New York State Plane East (ft) NAD 83	7/25/09 9:04	Core	SRC-CU002-FI000036-012018	ENV	12	18	in
2254	RLC-CU002	SRN-CU002-036	Inventory	SRC-CU002-FI000036	Sediment Residual Core Location	736180.19	1614539.56	New York State Plane East (ft) NAD 83	7/25/09 9:04	Core	SRC-CU002-FI000036-012018	ENV	12	18	in
2255	RLC-CU002	SRN-CU002-036	Inventory	SRC-CU002-FI000036	Sediment Residual Core Location	736180.19	1614539.56	New York State Plane East (ft) NAD 83	7/25/09 9:04	Core	SRC-CU002-FI000036-012018	ENV	12	18	in
2256	RLC-CU002	SRN-CU002-036	Inventory	SRC-CU002-FI000036	Sediment Residual Core Location	736180.19	1614539.56	New York State Plane East (ft) NAD 83	7/25/09 9:04	Core	SRC-CU002-FI000036-012018	ENV	12	18	in
2257	RLC-CU002	SRN-CU002-036	Inventory	SRC-CU002-FI000036	Sediment Residual Core Location	736180.19	1614539.56	New York State Plane East (ft) NAD 83	7/25/09 9:04	Core	SRC-CU002-FI000036-012018	ENV	12	18	in
2258	RLC-CU002	SRN-CU002-036	Inventory	SRC-CU002-FI000036	Sediment Residual Core Location	736180.19	1614539.56	New York State Plane East (ft) NAD 83	7/25/09 9:04	Core	SRC-CU002-FI000036-012018	ENV	12	18	in
2259	RLC-CU002	SRN-CU002-036	Inventory	SRC-CU002-FI000036	Sediment Residual Core Location	736180.19	1614539.56	New York State Plane East (ft) NAD 83	7/25/09 9:04	Core	SRC-CU002-FI000036-012018	ENV	12	18	in
2260	RLC-CU002	SRN-CU002-036	Inventory	SRC-CU002-FI000036	Sediment Residual Core Location	736180.19	1614539.56	New York State Plane East (ft) NAD 83	7/25/09 9:04	Core	SRC-CU002-FI000036-018022	ENV	18	22	in
2261	RLC-CU002	SRN-CU002-036	Inventory	SRC-CU002-FI000036	Sediment Residual Core Location	736180.19	1614539.56	New York State Plane East (ft) NAD 83	7/25/09 9:04	Core	SRC-CU002-FI000036-018022	ENV	18	22	in
2262	RLC-CU002	SRN-CU002-036	Inventory	SRC-CU002-FI000036	Sediment Residual Core Location	736180.19	1614539.56	New York State Plane East (ft) NAD 83	7/25/09 9:04	Core	SRC-CU002-FI000036-018022	ENV	18	22	in
2263	RLC-CU002	SRN-CU002-036	Inventory	SRC-CU002-FI000036	Sediment Residual Core Location	736180.19	1614539.56	New York State Plane East (ft) NAD 83	7/25/09 9:04	Core	SRC-CU002-FI000036-018022	ENV	18	22	in
2264	RLC-CU002	SRN-CU002-036	Inventory	SRC-CU002-FI000036	Sediment Residual Core Location	736180.19	1614539.56	New York State Plane East (ft) NAD 83	7/25/09 9:04	Core	SRC-CU002-FI000036-018022	ENV	18	22	in
2265	RLC-CU002	SRN-CU002-036	Inventory	SRC-CU002-FI000036	Sediment Residual Core Location	736180.19	1614539.56	New York State Plane East (ft) NAD 83	7/25/09 9:04	Core	SRC-CU002-FI000036-018022	ENV	18	22	in
2266	RLC-CU002	SRN-CU002-036	Inventory	SRC-CU002-FI000036	Sediment Residual Core Location	736180.19	1614539.56	New York State Plane East (ft) NAD 83	7/25/09 9:04	Core	SRC-CU002-FI000036-018022	ENV	18	22	in
2267	RLC-CU002	SRN-CU002-036	Inventory	SRC-CU002-FI000036	Sediment Residual Core Location	736180.19	1614539.56	New York State Plane East (ft) NAD 83	7/25/09 9:04	Core	SRC-CU002-FI000036-018022	ENV	18	22	in
2268	RLC-CU002	SRN-CU002-036	Inventory	SRC-CU002-FI000036	Sediment Residual Core Location	736180.19	1614539.56	New York State Plane East (ft) NAD 83	7/25/09 9:04	Core	SRC-CU002-FI000036-018022	ENV	18	22	in
2269	RLC-CU002	SRN-CU002-036	Inventory	SRC-CU002-FI000036	Sediment Residual Core Location	736180.19	1614539.56	New York State Plane East (ft) NAD 83	7/25/09 9:04	Core	SRC-CU002-FI000036-018022	ENV	18	22	in
2270	RLC-CU002	SRN-CU002-036	Second Inventory	SRC-CU002-SI000036	Sediment Residual Core Location	736177.39	1614535.7	New York State Plane East (ft) NAD 83	9/3/09 12:42	Core	SRC-CU002-SI000036-000006	ENV	0	6	in
2271	RLC-CU002	SRN-CU002-036	Second Inventory	SRC-CU002-SI000036	Sediment Residual Core Location	736177.39	1614535.7	New York State Plane East (ft) NAD 83	9/3/09 12:42	Core	SRC-CU002-SI000036-000006	ENV	0	6	in
2272	RLC-CU002	SRN-CU002-036	Second Inventory	SRC-CU002-SI000036	Sediment Residual Core Location	736177.39	1614535.7	New York State Plane East (ft) NAD 83	9/3/09 12:42	Core	SRC-CU002-SI000036-000006	ENV	0	6	in
2273	RLC-CU002	SRN-CU002-036	Second Inventory	SRC-CU002-SI000036	Sediment Residual Core Location	736177.39	1614535.7	New York State Plane East (ft) NAD 83	9/3/09 12:42	Core	SRC-CU002-SI000036-000006	ENV	0	6	in
2274	RLC-CU002	SRN-CU002-036	Second Inventory	SRC-CU002-SI000036	Sediment Residual Core Location	736177.39	1614535.7	New York State Plane East (ft) NAD 83	9/3/09 12:42	Core	SRC-CU002-SI000036-000006	ENV	0	6	in
2275	RLC-CU002	SRN-CU002-036	Second Inventory	SRC-CU002-SI000036	Sediment Residual Core Location	736177.39	1614535.7	New York State Plane East (ft) NAD 83	9/3/09 12:42	Core	SRC-CU002-SI000036-000006	ENV	0	6	in
2276	RLC-CU002	SRN-CU002-036	Second Inventory	SRC-CU002-SI000036	Sediment Residual Core Location	736177.39	1614535.7	New York State Plane East (ft) NAD 83	9/3/09 12:42	Core	SRC-CU002-SI000036-000006	ENV	0	6	in
2277	RLC-CU002	SRN-CU002-036	Second Inventory	SRC-CU002-SI000036	Sediment Residual Core Location	736177.39	1614535.7	New York State Plane East (ft) NAD 83	9/3/09 12:42	Core	SRC-CU002-SI000036-000006	ENV	0	6	in
2278	RLC-CU002	SRN-CU002-036	Second Inventory	SRC-CU002-SI000036	Sediment Residual Core Location	736177.39	1614535.7	New York State Plane East (ft) NAD 83	9/3/09 12:42	Core	SRC-CU002-SI000036-000006	ENV	0	6	in

Row ID	sample_name	dup_parent_sample_name	analyte_name	cas_rn	Lab_Reported_Result	Verified_Result	result_unit	Lab_Reported_MDL	Verified_MDL	Lab_Reported_RL	Verified_RL	limit_unit	Lab_Reported_Qualifier	Verified_Qualifier	Detected	Reportable
2212	SRC-CU002-FR000036-012018	NULL	AROCLOR 1232	11141-16-5	NULL	NULL	mg/kg	0.0035	0.0035	0.013	0.013	mg/kg	U	U	0	1
2213	SRC-CU002-FR000036-012018	NULL	AROCLOR 1242	53469-21-9	NULL	NULL	mg/kg	0.0035	0.0035	0.013	0.013	mg/kg	U	U	0	1
2214	SRC-CU002-FR000036-012018	NULL	AROCLOR 1248	12672-29-6	NULL	NULL	mg/kg	0.0035	0.0035	0.013	0.013	mg/kg	U	U	0	1
2215	SRC-CU002-FR000036-012018	NULL	AROCLOR 1254	11097-69-1	NULL	NULL	mg/kg	0.0035	0.0035	0.013	0.013	mg/kg	U	U	0	1
2216	SRC-CU002-FR000036-012018	NULL	AROCLOR 1260	11096-82-5	NULL	NULL	mg/kg	0.0035	0.0035	0.013	0.013	mg/kg	U	U	0	1
2217	SRC-CU002-FR000036-012018	NULL	Moisture Content	WC002	24.8	24.8	%	1	1	1	1	%	NULL	NULL	1	1
2218	SRC-CU002-FR000036-012018	NULL	Total PCBs	1336-36-3	NULL	NULL	mg/kg	0.0035	0.0035	0.053	0.053	mg/kg	U	U	0	1
2219	SRC-CU002-FR000036-012018	NULL	Tri+ PCBs	TRI_PLUS_PCB	0.00343	0.00343	mg/kg	0.0035	0.0035	0.0035	0.0035	mg/kg	NULL	U	0	1
2220	SRC-CU002-FR000036-018024	NULL	AROCLOR 1016	12674-11-2	NULL	NULL	mg/kg	0.0034	0.0034	0.013	0.013	mg/kg	U	U	0	1
2221	SRC-CU002-FR000036-018024	NULL	AROCLOR 1221	11104-28-2	NULL	NULL	mg/kg	0.0034	0.0034	0.013	0.013	mg/kg	U	U	0	1
2222	SRC-CU002-FR000036-018024	NULL	AROCLOR 1232	11141-16-5	NULL	NULL	mg/kg	0.0034	0.0034	0.013	0.013	mg/kg	U	U	0	1
2223	SRC-CU002-FR000036-018024	NULL	AROCLOR 1242	53469-21-9	NULL	NULL	mg/kg	0.0034	0.0034	0.013	0.013	mg/kg	U	U	0	1
2224	SRC-CU002-FR000036-018024	NULL	AROCLOR 1248	12672-29-6	NULL	NULL	mg/kg	0.0034	0.0034	0.013	0.013	mg/kg	U	U	0	1
2225	SRC-CU002-FR000036-018024	NULL	AROCLOR 1254	11097-69-1	NULL	NULL	mg/kg	0.0034	0.0034	0.013	0.013	mg/kg	U	U	0	1
2226	SRC-CU002-FR000036-018024	NULL	AROCLOR 1260	11096-82-5	NULL	NULL	mg/kg	0.0034	0.0034	0.013	0.013	mg/kg	U	U	0	1
2227	SRC-CU002-FR000036-018024	NULL	Moisture Content	WC002	22.7	22.7	%	1	1	1	1	%	NULL	NULL	1	1
2228	SRC-CU002-FR000036-018024	NULL	Total PCBs	1336-36-3	NULL	NULL	mg/kg	0.0034	0.0034	0.052	0.052	mg/kg	U	U	0	1
2229	SRC-CU002-FR000036-018024	NULL	Tri+ PCBs	TRI_PLUS_PCB	0.003332	0.003332	mg/kg	0.0034	0.0034	0.0034	0.0034	mg/kg	NULL	U	0	1
2230	SRC-CU002-FI000036-000006	NULL	AROCLOR 1016	12674-11-2	NULL	NULL	mg/kg	0.56	0.56	1.4	1.4	mg/kg	U	U	0	1
2231	SRC-CU002-FI000036-000006	NULL	AROCLOR 1221	11104-28-2	35	35	mg/kg	0.56	0.56	1.4	1.4	mg/kg	NULL	NULL	1	1
2232	SRC-CU002-FI000036-000006	NULL	AROCLOR 1232	11141-16-5	NULL	NULL	mg/kg	0.56	0.56	1.4	1.4	mg/kg	U	U	0	1
2233	SRC-CU002-FI000036-000006	NULL	AROCLOR 1242	53469-21-9	34	34	mg/kg	0.56	0.56	1.4	1.4	mg/kg	NULL	NULL	1	1
2234	SRC-CU002-FI000036-000006	NULL	AROCLOR 1248	12672-29-6	NULL	NULL	mg/kg	0.56	0.56	1.4	1.4	mg/kg	U	U	0	1
2235	SRC-CU002-FI000036-000006	NULL	AROCLOR 1254	11097-69-1	NULL	NULL	mg/kg	0.56	0.56	1.4	1.4	mg/kg	U	U	0	1
2236	SRC-CU002-FI000036-000006	NULL	AROCLOR 1260	11096-82-5	NULL	NULL	mg/kg	0.56	0.56	1.4	1.4	mg/kg	U	U	0	1
2237	SRC-CU002-FI000036-000006	NULL	Moisture Content	WC002	28	28	%	0.019	0.019	0.019	0.019	%	NULL	NULL	1	1
2238	SRC-CU002-FI000036-000006	NULL	Total PCBs	1336-36-3	69	69	mg/kg	0.56	0.56	1.4	1.4	mg/kg	NULL	NULL	1	1
2239	SRC-CU002-FI000036-000006	NULL	Tri+ PCBs	TRI_PLUS_PCB	36.0948	36.0948	mg/kg	0.56	0.56	0.56	0.56	mg/kg	NULL	NULL	1	1
2240	SRC-CU002-FI000036-006012	NULL	AROCLOR 1016	12674-11-2	NULL	NULL	mg/kg	1.7	1.7	4	4	mg/kg	U	U	0	1
2241	SRC-CU002-FI000036-006012	NULL	AROCLOR 1221	11104-28-2	60	60	mg/kg	1.7	1.7	4	4	mg/kg	NULL	NULL	1	1
2242	SRC-CU002-FI000036-006012	NULL	AROCLOR 1232	11141-16-5	NULL	NULL	mg/kg	1.7	1.7	4	4	mg/kg	U	U	0	1
2243	SRC-CU002-FI000036-006012	NULL	AROCLOR 1242	53469-21-9	21	21	mg/kg	1.7	1.7	4	4	mg/kg	NULL	NULL	1	1
2244	SRC-CU002-FI000036-006012	NULL	AROCLOR 1248	12672-29-6	NULL	NULL	mg/kg	1.7	1.7	4	4	mg/kg	U	U	0	1
2245	SRC-CU002-FI000036-006012	NULL	AROCLOR 1254	11097-69-1	NULL	NULL	mg/kg	1.7	1.7	4	4	mg/kg	U	U	0	1
2246	SRC-CU002-FI000036-006012	NULL	AROCLOR 1260	11096-82-5	NULL	NULL	mg/kg	1.7	1.7	4	4	mg/kg	U	U	0	1
2247	SRC-CU002-FI000036-006012	NULL	Moisture Content	WC002	22	22	%	0.02	0.02	0.02	0.02	%	NULL	NULL	1	1
2248	SRC-CU002-FI000036-006012	NULL	Total PCBs	1336-36-3	81	81	mg/kg	1.7	1.7	4	4	mg/kg	NULL	NULL	1	1
2249	SRC-CU002-FI000036-006012	NULL	Tri+ PCBs	TRI_PLUS_PCB	28.2835	28.2835	mg/kg	1.7	1.7	1.7	1.7	mg/kg	NULL	NULL	1	1
2250	SRC-CU002-FI000036-012018	NULL	AROCLOR 1016	12674-11-2	NULL	NULL	mg/kg	3.3	3.3	8	8	mg/kg	U	U	0	1
2251	SRC-CU002-FI000036-012018	NULL	AROCLOR 1221	11104-28-2	210	210	mg/kg	3.3	3.3	8	8	mg/kg	NULL	NULL	1	1
2252	SRC-CU002-FI000036-012018	NULL	AROCLOR 1232	11141-16-5	NULL	NULL	mg/kg	3.3	3.3	8	8	mg/kg	U	U	0	1
2253	SRC-CU002-FI000036-012018	NULL	AROCLOR 1242	53469-21-9	33	33	mg/kg	3.3	3.3	8	8	mg/kg	NULL	NULL	1	1
2254	SRC-CU002-FI000036-012018	NULL	AROCLOR 1248	12672-29-6	NULL	NULL	mg/kg	3.3	3.3	8	8	mg/kg	U	U	0	1
2255	SRC-CU002-FI000036-012018	NULL	AROCLOR 1254	11097-69-1	NULL	NULL	mg/kg	3.3	3.3	8	8	mg/kg	U	U	0	1
2256	SRC-CU002-FI000036-012018	NULL	AROCLOR 1260	11096-82-5	NULL	NULL	mg/kg	3.3	3.3	8	8	mg/kg	U	U	0	1
2257	SRC-CU002-FI000036-012018	NULL	Moisture Content	WC002	24	24	%	0.02	0.02	0.02	0.02	%	NULL	NULL	1	1
2258	SRC-CU002-FI000036-012018	NULL	Total PCBs	1336-36-3	243	243	mg/kg	3.3	3.3	8	8	mg/kg	NULL	NULL	1	1
2259	SRC-CU002-FI000036-012018	NULL	Tri+ PCBs	TRI_PLUS_PCB	60.9315	60.9315	mg/kg	3.3	3.3	3.3	3.3	mg/kg	NULL	NULL	1	1
2260	SRC-CU002-FI000036-018022	NULL	AROCLOR 1016	12674-11-2	NULL	NULL	mg/kg	1.7	1.7	4	4	mg/kg	U	U	0	1
2261	SRC-CU002-FI000036-018022	NULL	AROCLOR 1221	11104-28-2	71	71	mg/kg	1.7	1.7	4	4	mg/kg	NULL	NULL	1	1
2262	SRC-CU002-FI000036-018022	NULL	AROCLOR 1232	11141-16-5	NULL	NULL	mg/kg	1.7	1.7	4	4	mg/kg	U	U	0	1
2263	SRC-CU002-FI000036-018022	NULL	AROCLOR 1242	53469-21-9	18	18	mg/kg	1.7	1.7	4	4	mg/kg	NULL	NULL	1	1
2264	SRC-CU002-FI000036-018022	NULL	AROCLOR 1248	12672-29-6	NULL	NULL	mg/kg	1.7	1.7	4	4	mg/kg	U	U	0	1
2265	SRC-CU002-FI000036-018022	NULL	AROCLOR 1254	11097-69-1	NULL	NULL	mg/kg	1.7	1.7	4	4	mg/kg	U	U	0	1
2266	SRC-CU002-FI000036-018022	NULL	AROCLOR 1260	11096-82-5	NULL	NULL	mg/kg	1.7	1.7	4	4	mg/kg	U	U	0	1
2267	SRC-CU002-FI000036-018022	NULL	Moisture Content	WC002	20	20	%	0.019	0.019	0.019	0.019	%	NULL	NULL	1	1
2268	SRC-CU002-FI000036-018022	NULL	Total PCBs	1336-36-3	89	89	mg/kg	1.7	1.7	4	4	mg/kg	NULL	NULL	1	1
2269	SRC-CU002-FI000036-018022	NULL	Tri+ PCBs	TRI_PLUS_PCB	27.0935	27.0935	mg/kg	1.7	1.7	1.7	1.7	mg/kg	NULL	NULL	1	1
2270	SRC-CU002-SI000036-000006	NULL	AROCLOR 1016	12674-11-2	NULL	NULL	mg/kg	0.83	0.83	2	2	mg/kg	U	U	0	1
2271	SRC-CU002-SI000036-000006	NULL	AROCLOR 1221	11104-28-2	49	49	mg/kg	0.83	0.83	2	2	mg/kg	NULL	NULL	1	1
2272	SRC-CU002-SI000036-000006	NULL	AROCLOR 1232	11141-16-5	NULL	NULL	mg/kg	0.83	0.83	2	2	mg/kg	U	U	0	1
2273	SRC-CU002-SI000036-000006	NULL	AROCLOR 1242	53469-21-9	23	23	mg/kg	0.83	0.83	2	2	mg/kg	NULL	NULL	1	1
2274	SRC-CU002-SI000036-000006	NULL	AROCLOR 1248	12672-29-6	NULL	NULL	mg/kg	0.83	0.83	2	2	mg/kg	U	U	0	1
2275	SRC-CU002-SI000036-000006	NULL	AROCLOR 1254	11097-69-1	NULL	NULL	mg/kg	0.83	0.83	2	2	mg/kg	U	U	0	1
2276	SRC-CU002-SI000036-000006	NULL	AROCLOR 1260	11096-82-5	NULL	NULL	mg/kg	0.83	0.83	2	2	mg/kg	U	U	0	1
2277	SRC-CU002-SI000036-000006	NULL	Moisture Content	WC002	26	26	%	0.02	0.02	0.02	0.02	%	NULL	NULL	1	1
2278	SRC-CU002-SI000036-000006	NULL	Total PCBs	1336-36-3	72	72	mg/kg	0.83	0.83	2	2	mg/kg	NULL	NULL	1	1

Row ID	cu_id	node_id	dredge_pass	core_id	location_type	x_coord	y_coord	coord_system	sample_dt	collection_method	sample_name	sample_type	start_depth	end_depth	depth_unit
2279	RLC-CU002	SRN-CU002-036	Second Inventory	SRC-CU002-SI000036	Sediment Residual Core Location	736177.39	1614535.7	New York State Plane East (ft) NAD 83	9/3/09 12:42	Core	SRC-CU002-SI000036-000006	ENV	0	6	in
2280	RLC-CU002	SRN-CU002-036	Second Inventory	SRC-CU002-SI000036	Sediment Residual Core Location	736177.39	1614535.7	New York State Plane East (ft) NAD 83	9/3/09 12:42	Core	SRC-CU002-SI000036-006012	ENV	6	12	in
2281	RLC-CU002	SRN-CU002-036	Second Inventory	SRC-CU002-SI000036	Sediment Residual Core Location	736177.39	1614535.7	New York State Plane East (ft) NAD 83	9/3/09 12:42	Core	SRC-CU002-SI000036-006012	ENV	6	12	in
2282	RLC-CU002	SRN-CU002-036	Second Inventory	SRC-CU002-SI000036	Sediment Residual Core Location	736177.39	1614535.7	New York State Plane East (ft) NAD 83	9/3/09 12:42	Core	SRC-CU002-SI000036-006012	ENV	6	12	in
2283	RLC-CU002	SRN-CU002-036	Second Inventory	SRC-CU002-SI000036	Sediment Residual Core Location	736177.39	1614535.7	New York State Plane East (ft) NAD 83	9/3/09 12:42	Core	SRC-CU002-SI000036-006012	ENV	6	12	in
2284	RLC-CU002	SRN-CU002-036	Second Inventory	SRC-CU002-SI000036	Sediment Residual Core Location	736177.39	1614535.7	New York State Plane East (ft) NAD 83	9/3/09 12:42	Core	SRC-CU002-SI000036-006012	ENV	6	12	in
2285	RLC-CU002	SRN-CU002-036	Second Inventory	SRC-CU002-SI000036	Sediment Residual Core Location	736177.39	1614535.7	New York State Plane East (ft) NAD 83	9/3/09 12:42	Core	SRC-CU002-SI000036-006012	ENV	6	12	in
2286	RLC-CU002	SRN-CU002-036	Second Inventory	SRC-CU002-SI000036	Sediment Residual Core Location	736177.39	1614535.7	New York State Plane East (ft) NAD 83	9/3/09 12:42	Core	SRC-CU002-SI000036-006012	ENV	6	12	in
2287	RLC-CU002	SRN-CU002-036	Second Inventory	SRC-CU002-SI000036	Sediment Residual Core Location	736177.39	1614535.7	New York State Plane East (ft) NAD 83	9/3/09 12:42	Core	SRC-CU002-SI000036-006012	ENV	6	12	in
2288	RLC-CU002	SRN-CU002-036	Second Inventory	SRC-CU002-SI000036	Sediment Residual Core Location	736177.39	1614535.7	New York State Plane East (ft) NAD 83	9/3/09 12:42	Core	SRC-CU002-SI000036-006012	ENV	6	12	in
2289	RLC-CU002	SRN-CU002-036	Second Inventory	SRC-CU002-SI000036	Sediment Residual Core Location	736177.39	1614535.7	New York State Plane East (ft) NAD 83	9/3/09 12:42	Core	SRC-CU002-SI000036-006012	ENV	6	12	in
2290	RLC-CU002	SRN-CU002-036	Second Inventory	SRC-CU002-SI000036	Sediment Residual Core Location	736177.39	1614535.7	New York State Plane East (ft) NAD 83	9/3/09 12:42	Core	SRC-CU002-SI000036-012018	ENV	12	18	in
2291	RLC-CU002	SRN-CU002-036	Second Inventory	SRC-CU002-SI000036	Sediment Residual Core Location	736177.39	1614535.7	New York State Plane East (ft) NAD 83	9/3/09 12:42	Core	SRC-CU002-SI000036-012018	ENV	12	18	in
2292	RLC-CU002	SRN-CU002-036	Second Inventory	SRC-CU002-SI000036	Sediment Residual Core Location	736177.39	1614535.7	New York State Plane East (ft) NAD 83	9/3/09 12:42	Core	SRC-CU002-SI000036-012018	ENV	12	18	in
2293	RLC-CU002	SRN-CU002-036	Second Inventory	SRC-CU002-SI000036	Sediment Residual Core Location	736177.39	1614535.7	New York State Plane East (ft) NAD 83	9/3/09 12:42	Core	SRC-CU002-SI000036-012018	ENV	12	18	in
2294	RLC-CU002	SRN-CU002-036	Second Inventory	SRC-CU002-SI000036	Sediment Residual Core Location	736177.39	1614535.7	New York State Plane East (ft) NAD 83	9/3/09 12:42	Core	SRC-CU002-SI000036-012018	ENV	12	18	in
2295	RLC-CU002	SRN-CU002-036	Second Inventory	SRC-CU002-SI000036	Sediment Residual Core Location	736177.39	1614535.7	New York State Plane East (ft) NAD 83	9/3/09 12:42	Core	SRC-CU002-SI000036-012018	ENV	12	18	in
2296	RLC-CU002	SRN-CU002-036	Second Inventory	SRC-CU002-SI000036	Sediment Residual Core Location	736177.39	1614535.7	New York State Plane East (ft) NAD 83	9/3/09 12:42	Core	SRC-CU002-SI000036-012018	ENV	12	18	in
2297	RLC-CU002	SRN-CU002-036	Second Inventory	SRC-CU002-SI000036	Sediment Residual Core Location	736177.39	1614535.7	New York State Plane East (ft) NAD 83	9/3/09 12:42	Core	SRC-CU002-SI000036-012018	ENV	12	18	in
2298	RLC-CU002	SRN-CU002-036	Second Inventory	SRC-CU002-SI000036	Sediment Residual Core Location	736177.39	1614535.7	New York State Plane East (ft) NAD 83	9/3/09 12:42	Core	SRC-CU002-SI000036-012018	ENV	12	18	in
2299	RLC-CU002	SRN-CU002-036	Second Inventory	SRC-CU002-SI000036	Sediment Residual Core Location	736177.39	1614535.7	New York State Plane East (ft) NAD 83	9/3/09 12:42	Core	SRC-CU002-SI000036-012018	ENV	12	18	in
2300	RLC-CU002	SRN-CU002-036	Second Inventory	SRC-CU002-SI000036	Sediment Residual Core Location	736177.39	1614535.7	New York State Plane East (ft) NAD 83	9/3/09 12:42	Core	SRC-CU002-SI000036-018024	ENV	18	24	in
2301	RLC-CU002	SRN-CU002-036	Second Inventory	SRC-CU002-SI000036	Sediment Residual Core Location	736177.39	1614535.7	New York State Plane East (ft) NAD 83	9/3/09 12:42	Core	SRC-CU002-SI000036-018024	ENV	18	24	in
2302	RLC-CU002	SRN-CU002-036	Second Inventory	SRC-CU002-SI000036	Sediment Residual Core Location	736177.39	1614535.7	New York State Plane East (ft) NAD 83	9/3/09 12:42	Core	SRC-CU002-SI000036-018024	ENV	18	24	in
2303	RLC-CU002	SRN-CU002-036	Second Inventory	SRC-CU002-SI000036	Sediment Residual Core Location	736177.39	1614535.7	New York State Plane East (ft) NAD 83	9/3/09 12:42	Core	SRC-CU002-SI000036-018024	ENV	18	24	in
2304	RLC-CU002	SRN-CU002-036	Second Inventory	SRC-CU002-SI000036	Sediment Residual Core Location	736177.39	1614535.7	New York State Plane East (ft) NAD 83	9/3/09 12:42	Core	SRC-CU002-SI000036-018024	ENV	18	24	in
2305	RLC-CU002	SRN-CU002-036	Second Inventory	SRC-CU002-SI000036	Sediment Residual Core Location	736177.39	1614535.7	New York State Plane East (ft) NAD 83	9/3/09 12:42	Core	SRC-CU002-SI000036-018024	ENV	18	24	in
2306	RLC-CU002	SRN-CU002-036	Second Inventory	SRC-CU002-SI000036	Sediment Residual Core Location	736177.39	1614535.7	New York State Plane East (ft) NAD 83	9/3/09 12:42	Core	SRC-CU002-SI000036-018024	ENV	18	24	in
2307	RLC-CU002	SRN-CU002-036	Second Inventory	SRC-CU002-SI000036	Sediment Residual Core Location	736177.39	1614535.7	New York State Plane East (ft) NAD 83	9/3/09 12:42	Core	SRC-CU002-SI000036-018024	ENV	18	24	in
2308	RLC-CU002	SRN-CU002-036	Second Inventory	SRC-CU002-SI000036	Sediment Residual Core Location	736177.39	1614535.7	New York State Plane East (ft) NAD 83	9/3/09 12:42	Core	SRC-CU002-SI000036-018024	ENV	18	24	in
2309	RLC-CU002	SRN-CU002-036	Second Inventory	SRC-CU002-SI000036	Sediment Residual Core Location	736177.39	1614535.7	New York State Plane East (ft) NAD 83	9/3/09 12:42	Core	SRC-CU002-SI000036-018024	ENV	18	24	in
2310	RLC-CU002	SRN-CU002-037	Inventory	SRC-CU002-FI000037	Sediment Residual Core Location	736254.36	1614539.17	New York State Plane East (ft) NAD 83	7/25/09 8:53	Core	SRC-CU002-FI000037-000006	ENV	0	6	in
2311	RLC-CU002	SRN-CU002-037	Inventory	SRC-CU002-FI000037	Sediment Residual Core Location	736254.36	1614539.17	New York State Plane East (ft) NAD 83	7/25/09 8:53	Core	SRC-CU002-FI000037-000006	ENV	0	6	in
2312	RLC-CU002	SRN-CU002-037	Inventory	SRC-CU002-FI000037	Sediment Residual Core Location	736254.36	1614539.17	New York State Plane East (ft) NAD 83	7/25/09 8:53	Core	SRC-CU002-FI000037-000006	ENV	0	6	in
2313	RLC-CU002	SRN-CU002-037	Inventory	SRC-CU002-FI000037	Sediment Residual Core Location	736254.36	1614539.17	New York State Plane East (ft) NAD 83	7/25/09 8:53	Core	SRC-CU002-FI000037-000006	ENV	0	6	in
2314	RLC-CU002	SRN-CU002-037	Inventory	SRC-CU002-FI000037	Sediment Residual Core Location	736254.36	1614539.17	New York State Plane East (ft) NAD 83	7/25/09 8:53	Core	SRC-CU002-FI000037-000006	ENV	0	6	in
2315	RLC-CU002	SRN-CU002-037	Inventory	SRC-CU002-FI000037	Sediment Residual Core Location	736254.36	1614539.17	New York State Plane East (ft) NAD 83	7/25/09 8:53	Core	SRC-CU002-FI000037-000006	ENV	0	6	in
2316	RLC-CU002	SRN-CU002-037	Inventory	SRC-CU002-FI000037	Sediment Residual Core Location	736254.36	1614539.17	New York State Plane East (ft) NAD 83	7/25/09 8:53	Core	SRC-CU002-FI000037-000006	ENV	0	6	in
2317	RLC-CU002	SRN-CU002-037	Inventory	SRC-CU002-FI000037	Sediment Residual Core Location	736254.36	1614539.17	New York State Plane East (ft) NAD 83	7/25/09 8:53	Core	SRC-CU002-FI000037-000006	ENV	0	6	in
2318	RLC-CU002	SRN-CU002-037	Inventory	SRC-CU002-FI000037	Sediment Residual Core Location	736254.36	1614539.17	New York State Plane East (ft) NAD 83	7/25/09 8:53	Core	SRC-CU002-FI000037-000006	ENV	0	6	in
2319	RLC-CU002	SRN-CU002-037	Inventory	SRC-CU002-FI000037	Sediment Residual Core Location	736254.36	1614539.17	New York State Plane East (ft) NAD 83	7/25/09 8:53	Core	SRC-CU002-FI000037-000006	ENV	0	6	in
2320	RLC-CU002	SRN-CU002-037	Inventory	SRC-CU002-FI000037	Sediment Residual Core Location	736254.36	1614539.17	New York State Plane East (ft) NAD 83	7/25/09 8:53	Core	SRC-CU002-FI000037-006012	ENV	6	12	in
2321	RLC-CU002	SRN-CU002-037	Inventory	SRC-CU002-FI000037	Sediment Residual Core Location	736254.36	1614539.17	New York State Plane East (ft) NAD 83	7/25/09 8:53	Core	SRC-CU002-FI000037-006012	ENV	6	12	in
2322	RLC-CU002	SRN-CU002-037	Inventory	SRC-CU002-FI000037	Sediment Residual Core Location	736254.36	1614539.17	New York State Plane East (ft) NAD 83	7/25/09 8:53	Core	SRC-CU002-FI000037-006012	ENV	6	12	in
2323	RLC-CU002	SRN-CU002-037	Inventory	SRC-CU002-FI000037	Sediment Residual Core Location	736254.36	1614539.17	New York State Plane East (ft) NAD 83	7/25/09 8:53	Core	SRC-CU002-FI000037-006012	ENV	6	12	in
2324	RLC-CU002	SRN-CU002-037	Inventory	SRC-CU002-FI000037	Sediment Residual Core Location	736254.36	1614539.17	New York State Plane East (ft) NAD 83	7/25/09 8:53	Core	SRC-CU002-FI000037-006012	ENV	6	12	in
2325	RLC-CU002	SRN-CU002-037	Inventory	SRC-CU002-FI000037	Sediment Residual Core Location	736254.36	1614539.17	New York State Plane East (ft) NAD 83	7/25/09 8:53	Core	SRC-CU002-FI000037-006012	ENV	6	12	in
2326	RLC-CU002	SRN-CU002-037	Inventory	SRC-CU002-FI000037	Sediment Residual Core Location	736254.36	1614539.17	New York State Plane East (ft) NAD 83	7/25/09 8:53	Core	SRC-CU002-FI000037-006012	ENV	6	12	in
2327	RLC-CU002	SRN-CU002-037	Inventory	SRC-CU002-FI000037	Sediment Residual Core Location	736254.36	1614539.17	New York State Plane East (ft) NAD 83	7/25/09 8:53	Core	SRC-CU002-FI000037-006012	ENV	6	12	in
2328	RLC-CU002	SRN-CU002-037	Inventory	SRC-CU002-FI000037	Sediment Residual Core Location	736254.36	1614539.17	New York State Plane East (ft) NAD 83	7/25/09 8:53	Core	SRC-CU002-FI000037-006012	ENV	6	12	in
2329	RLC-CU002	SRN-CU002-037	Inventory	SRC-CU002-FI000037	Sediment Residual Core Location	736254.36	1614539.17	New York State Plane East (ft) NAD 83	7/25/09 8:53	Core	SRC-CU002-FI000037-006012	ENV	6	12	in
2330	RLC-CU002	SRN-CU002-037	Inventory	SRC-CU002-FI000037	Sediment Residual Core Location	736254.36	1614539.17	New York State Plane East (ft) NAD 83	7/25/09 8:53	Core	SRC-CU002-FI000037-012018	ENV	12	18	in
2331	RLC-CU002	SRN-CU002-037	Inventory	SRC-CU002-FI000037	Sediment Residual Core Location	736254.36	1614539.17	New York State Plane East (ft) NAD 83	7/25/09 8:53	Core	SRC-CU002-FI000037-012018	ENV	12	18	in
2332	RLC-CU002	SRN-CU002-037	Inventory	SRC-CU002-FI000037	Sediment Residual Core Location	736254.36	1614539.17	New York State Plane East (ft) NAD 83	7/25/09 8:53	Core	SRC-CU002-FI000037-012018	ENV	12	18	in
2333	RLC-CU002	SRN-CU002-037	Inventory	SRC-CU002-FI000037	Sediment Residual Core Location	736254.36	1614539.17	New York State Plane East (ft) NAD 83	7/25/09 8:53	Core	SRC-CU002-FI000037-012018	ENV	12	18	in
2334	RLC-CU002	SRN-CU002-037	Inventory	SRC-CU002-FI000037	Sediment Residual Core Location	736254.36	1614539.17	New York State Plane East (ft) NAD 83	7/25/09 8:53	Core	SRC-CU002-FI000037-012018	ENV	12	18	in
2335	RLC-CU002	SRN-CU002-037	Inventory	SRC-CU002-FI000037	Sediment Residual Core Location	736254.36	1614539.17	New York State Plane East (ft) NAD 83	7/25/09 8:53	Core	SRC-CU002-FI000037-012018	ENV	12	18	in
2336	RLC-CU002	SRN-CU002-037	Inventory	SRC-CU002-FI000037	Sediment Residual Core Location	736254.36	1614539.17	New York State Plane East (ft) NAD 83	7/25/09 8:53	Core	SRC-CU002-FI000037-012018	ENV	12	18	in
2337	RLC-CU002	SRN-CU002-037	Inventory	SRC-CU002-FI000037	Sediment Residual Core Location	736254.36	1614539.17	New York State Plane East (ft) NAD 83	7/25/09 8:53	Core	SRC-CU002-FI000037-012018	ENV	12	18	in
2338	RLC-CU002	SRN-CU002-037	Inventory	SRC-CU002-FI000037	Sediment Residual Core Location	736254.36	1614539.17	New York State Plane East (ft) NAD 83	7/25/09 8:53	Core	SRC-CU002-FI000037-012018	ENV	12	18	in
2339	RLC-CU002	SRN-CU002-037	Inventory	SRC-CU002-FI000037	Sediment Residual Core Location	736254.36	1614539.17	New York State Plane East (ft) NAD 83	7/25/09 8:53	Core	SRC-CU002-FI000037-012018	ENV	12	18	in
2340	RLC-CU002	SRN-CU002-037	Inventory	SRC-CU002-FI000037	Sediment Residual Core Location	736254.36	1614539.17	New York State Plane East (ft) NAD 83	7/25/09 8:53	Core	SRC-CU002-FI000037-018024	ENV	18	24	in
2341	RLC-CU002	SRN-CU002-037	Inventory	SRC-CU002-FI000037	Sediment Residual Core Location	736254.36	1614539.17	New York State Plane East (ft) NAD 83	7/25/09 8:53	Core	SRC-CU002-FI000037-018024	ENV	18	24	in
2342	RLC-CU002	SRN-CU002-037	Inventory	SRC-CU002-FI000037	Sediment Residual Core Location	736254.36	1614539.17	New York State Plane East (ft) NAD 83	7/25/09 8:53	Core	SRC-CU002-FI000037-018024	ENV	18	24	in
2343	RLC-CU002	SRN-CU002-037	Inventory	SRC-CU002-FI000037	Sediment Residual Core Location	736254.36	1614539.17	New York State Plane East (ft) NAD 83	7/25/09 8:53	Core	SRC-CU002-FI000037-018024	ENV	18	24	in
2344	RLC-CU002	SRN-CU002-037	Inventory	SRC-CU002-FI000037	Sediment Residual Core Location	736254.36	1614539.17	New York State Plane East (ft) NAD 83	7/25/09 8:53	Core	SRC-CU002-FI000037-018024	ENV	18	24	in
2345	RLC-CU002	SRN-CU002-037	Inventory	SRC-CU002-FI000037	Sediment Residual Core Location	736254.36	1614539.17	New York State Plane East (ft) NAD 83	7/25/09 8:53	Core	SRC-CU002-FI000037-018024	ENV	18	24	in

Row ID	sample_name	dup_parent_sample_name	analyte_name	cas_rn	Lab_Reported_Result	Verified_Result	result_unit	Lab_Reported_MDL	Verified_MDL	Lab_Reported_RL	Verified_RL	limit_unit	Lab_Reported_Qualifier	Verified_Qualifier	Detected	Reportable
2279	SRC-CU002-SI000036-000006	NULL	Tri+ PCBs	TRI_PLUS_PCB	28.16765	28.16765	mg/kg	0.83	0.83	0.83	0.83	mg/kg	NULL	NULL	1	1
2280	SRC-CU002-SI000036-006012	NULL	AROCLOR 1016	12674-11-2	NULL	NULL	mg/kg	0.15	0.15	0.59	0.59	mg/kg	U	U	0	1
2281	SRC-CU002-SI000036-006012	NULL	AROCLOR 1221	11104-28-2	7.6	7.6	mg/kg	0.15	0.15	0.59	0.59	mg/kg	NULL	NULL	1	1
2282	SRC-CU002-SI000036-006012	NULL	AROCLOR 1232	11141-16-5	NULL	NULL	mg/kg	0.15	0.15	0.59	0.59	mg/kg	U	U	0	1
2283	SRC-CU002-SI000036-006012	NULL	AROCLOR 1242	53469-21-9	NULL	NULL	mg/kg	0.15	0.15	0.59	0.59	mg/kg	U	U	0	1
2284	SRC-CU002-SI000036-006012	NULL	AROCLOR 1248	12672-29-6	NULL	NULL	mg/kg	0.15	0.15	0.59	0.59	mg/kg	U	U	0	1
2285	SRC-CU002-SI000036-006012	NULL	AROCLOR 1254	11097-69-1	0.15	0.15	mg/kg	0.15	0.15	0.59	0.59	mg/kg	J	J	1	1
2286	SRC-CU002-SI000036-006012	NULL	AROCLOR 1260	11096-82-5	NULL	NULL	mg/kg	0.15	0.15	0.59	0.59	mg/kg	U	U	0	1
2287	SRC-CU002-SI000036-006012	NULL	Moisture Content	WC002	14.8	14.8	%	1	1	1	1	%	NULL	NULL	1	1
2288	SRC-CU002-SI000036-006012	NULL	Total PCBs	1336-36-3	7.7	7.7	mg/kg	0.15	0.15	2.3	2.3	mg/kg	NULL	NULL	1	1
2289	SRC-CU002-SI000036-006012	NULL	Tri+ PCBs	TRI_PLUS_PCB	1.26875	1.26875	mg/kg	0.15	0.15	0.15	0.15	mg/kg	NULL	NULL	1	1
2290	SRC-CU002-SI000036-012018	NULL	AROCLOR 1016	12674-11-2	NULL	NULL	mg/kg	0.0031	0.0031	0.012	0.012	mg/kg	U	U	0	1
2291	SRC-CU002-SI000036-012018	NULL	AROCLOR 1221	11104-28-2	0.35	0.35	mg/kg	0.0031	0.0031	0.012	0.012	mg/kg	NULL	NULL	1	1
2292	SRC-CU002-SI000036-012018	NULL	AROCLOR 1232	11141-16-5	NULL	NULL	mg/kg	0.0031	0.0031	0.012	0.012	mg/kg	U	U	0	1
2293	SRC-CU002-SI000036-012018	NULL	AROCLOR 1242	53469-21-9	NULL	NULL	mg/kg	0.0031	0.0031	0.012	0.012	mg/kg	U	U	0	1
2294	SRC-CU002-SI000036-012018	NULL	AROCLOR 1248	12672-29-6	NULL	NULL	mg/kg	0.0031	0.0031	0.012	0.012	mg/kg	U	U	0	1
2295	SRC-CU002-SI000036-012018	NULL	AROCLOR 1254	11097-69-1	0.014	0.014	mg/kg	0.0031	0.0031	0.012	0.012	mg/kg	NULL	NULL	1	1
2296	SRC-CU002-SI000036-012018	NULL	AROCLOR 1260	11096-82-5	NULL	NULL	mg/kg	0.0031	0.0031	0.012	0.012	mg/kg	U	U	0	1
2297	SRC-CU002-SI000036-012018	NULL	Moisture Content	WC002	15.8	15.8	%	1	1	1	1	%	NULL	NULL	1	1
2298	SRC-CU002-SI000036-012018	NULL	Total PCBs	1336-36-3	0.37	0.37	mg/kg	0.0031	0.0031	0.048	0.048	mg/kg	NULL	NULL	1	1
2299	SRC-CU002-SI000036-012018	NULL	Tri+ PCBs	TRI_PLUS_PCB	0.0631505	0.0631505	mg/kg	0.0031	0.0031	0.0031	0.0031	mg/kg	NULL	NULL	1	1
2300	SRC-CU002-SI000036-018024	NULL	AROCLOR 1016	12674-11-2	NULL	NULL	mg/kg	0.0034	0.0034	0.013	0.013	mg/kg	U	U	0	1
2301	SRC-CU002-SI000036-018024	NULL	AROCLOR 1221	11104-28-2	NULL	NULL	mg/kg	0.0034	0.0034	0.013	0.013	mg/kg	U	U	0	1
2302	SRC-CU002-SI000036-018024	NULL	AROCLOR 1232	11141-16-5	NULL	NULL	mg/kg	0.0034	0.0034	0.013	0.013	mg/kg	U	U	0	1
2303	SRC-CU002-SI000036-018024	NULL	AROCLOR 1242	53469-21-9	NULL	NULL	mg/kg	0.0034	0.0034	0.013	0.013	mg/kg	U	U	0	1
2304	SRC-CU002-SI000036-018024	NULL	AROCLOR 1248	12672-29-6	NULL	NULL	mg/kg	0.0034	0.0034	0.013	0.013	mg/kg	U	U	0	1
2305	SRC-CU002-SI000036-018024	NULL	AROCLOR 1254	11097-69-1	NULL	NULL	mg/kg	0.0034	0.0034	0.013	0.013	mg/kg	U	U	0	1
2306	SRC-CU002-SI000036-018024	NULL	AROCLOR 1260	11096-82-5	NULL	NULL	mg/kg	0.0034	0.0034	0.013	0.013	mg/kg	U	U	0	1
2307	SRC-CU002-SI000036-018024	NULL	Moisture Content	WC002	24.2	24.2	%	1	1	1	1	%	NULL	NULL	1	1
2308	SRC-CU002-SI000036-018024	NULL	Total PCBs	1336-36-3	NULL	NULL	mg/kg	0.0034	0.0034	0.053	0.053	mg/kg	U	U	0	1
2309	SRC-CU002-SI000036-018024	NULL	Tri+ PCBs	TRI_PLUS_PCB	0.003332	0.003332	mg/kg	0.0034	0.0034	0.0034	0.0034	mg/kg	NULL	U	0	1
2310	SRC-CU002-FI000037-000006	NULL	AROCLOR 1016	12674-11-2	NULL	NULL	mg/kg	0.37	0.37	0.89	0.89	mg/kg	U	U	0	1
2311	SRC-CU002-FI000037-000006	NULL	AROCLOR 1221	11104-28-2	20	20	mg/kg	0.37	0.37	0.89	0.89	mg/kg	NULL	NULL	1	1
2312	SRC-CU002-FI000037-000006	NULL	AROCLOR 1232	11141-16-5	NULL	NULL	mg/kg	0.37	0.37	0.89	0.89	mg/kg	U	U	0	1
2313	SRC-CU002-FI000037-000006	NULL	AROCLOR 1242	53469-21-9	1.3	1.3	mg/kg	0.37	0.37	0.89	0.89	mg/kg	NULL	NULL	1	1
2314	SRC-CU002-FI000037-000006	NULL	AROCLOR 1248	12672-29-6	NULL	NULL	mg/kg	0.37	0.37	0.89	0.89	mg/kg	U	U	0	1
2315	SRC-CU002-FI000037-000006	NULL	AROCLOR 1254	11097-69-1	NULL	NULL	mg/kg	0.37	0.37	0.89	0.89	mg/kg	U	U	0	1
2316	SRC-CU002-FI000037-000006	NULL	AROCLOR 1260	11096-82-5	NULL	NULL	mg/kg	0.37	0.37	0.89	0.89	mg/kg	U	U	0	1
2317	SRC-CU002-FI000037-000006	NULL	Moisture Content	WC002	11	11	%	0.019	0.019	0.019	0.019	%	NULL	NULL	1	1
2318	SRC-CU002-FI000037-000006	NULL	Total PCBs	1336-36-3	21.3	21.3	mg/kg	0.37	0.37	0.89	0.89	mg/kg	NULL	NULL	1	1
2319	SRC-CU002-FI000037-000006	NULL	Tri+ PCBs	TRI_PLUS_PCB	4.15135	4.15135	mg/kg	0.37	0.37	0.37	0.37	mg/kg	NULL	NULL	1	1
2320	SRC-CU002-FI000037-006012	NULL	AROCLOR 1016	12674-11-2	NULL	NULL	mg/kg	0.0083	0.0083	0.02	0.02	mg/kg	U	U	0	1
2321	SRC-CU002-FI000037-006012	NULL	AROCLOR 1221	11104-28-2	0.021	0.021	mg/kg	0.0083	0.0083	0.02	0.02	mg/kg	NULL	J	1	1
2322	SRC-CU002-FI000037-006012	NULL	AROCLOR 1232	11141-16-5	NULL	NULL	mg/kg	0.0083	0.0083	0.02	0.02	mg/kg	U	U	0	1
2323	SRC-CU002-FI000037-006012	NULL	AROCLOR 1242	53469-21-9	0.069	0.069	mg/kg	0.0083	0.0083	0.02	0.02	mg/kg	NULL	J	1	1
2324	SRC-CU002-FI000037-006012	NULL	AROCLOR 1248	12672-29-6	NULL	NULL	mg/kg	0.0083	0.0083	0.02	0.02	mg/kg	U	U	0	1
2325	SRC-CU002-FI000037-006012	NULL	AROCLOR 1254	11097-69-1	NULL	NULL	mg/kg	0.0083	0.0083	0.02	0.02	mg/kg	U	U	0	1
2326	SRC-CU002-FI000037-006012	NULL	AROCLOR 1260	11096-82-5	NULL	NULL	mg/kg	0.0083	0.0083	0.02	0.02	mg/kg	U	U	0	1
2327	SRC-CU002-FI000037-006012	NULL	Moisture Content	WC002	9.6	9.6	%	0.019	0.019	0.019	0.019	%	NULL	NULL	1	1
2328	SRC-CU002-FI000037-006012	NULL	Total PCBs	1336-36-3	0.09	0.09	mg/kg	0.0083	0.0083	0.02	0.02	mg/kg	NULL	J	1	1
2329	SRC-CU002-FI000037-006012	NULL	Tri+ PCBs	TRI_PLUS_PCB	0.0695065	0.0695065	mg/kg	0.0083	0.0083	0.0083	0.0083	mg/kg	NULL	NULL	1	1
2330	SRC-CU002-FI000037-012018	NULL	AROCLOR 1016	12674-11-2	NULL	NULL	mg/kg	0.0083	0.0083	0.02	0.02	mg/kg	U	U	0	1
2331	SRC-CU002-FI000037-012018	NULL	AROCLOR 1221	11104-28-2	0.081	0.081	mg/kg	0.0083	0.0083	0.02	0.02	mg/kg	NULL	NULL	1	1
2332	SRC-CU002-FI000037-012018	NULL	AROCLOR 1232	11141-16-5	NULL	NULL	mg/kg	0.0083	0.0083	0.02	0.02	mg/kg	U	U	0	1
2333	SRC-CU002-FI000037-012018	NULL	AROCLOR 1242	53469-21-9	0.026	0.026	mg/kg	0.0083	0.0083	0.02	0.02	mg/kg	NULL	NULL	1	1
2334	SRC-CU002-FI000037-012018	NULL	AROCLOR 1248	12672-29-6	NULL	NULL	mg/kg	0.0083	0.0083	0.02	0.02	mg/kg	U	U	0	1
2335	SRC-CU002-FI000037-012018	NULL	AROCLOR 1254	11097-69-1	NULL	NULL	mg/kg	0.0083	0.0083	0.02	0.02	mg/kg	U	U	0	1
2336	SRC-CU002-FI000037-012018	NULL	AROCLOR 1260	11096-82-5	NULL	NULL	mg/kg	0.0083	0.0083	0.02	0.02	mg/kg	U	U	0	1
2337	SRC-CU002-FI000037-012018	NULL	Moisture Content	WC002	9.1	9.1	%	0.019	0.019	0.019	0.019	%	NULL	NULL	1	1
2338	SRC-CU002-FI000037-012018	NULL	Total PCBs	1336-36-3	0.107	0.107	mg/kg	0.0083	0.0083	0.02	0.02	mg/kg	NULL	J	1	1
2339	SRC-CU002-FI000037-012018	NULL	Tri+ PCBs	TRI_PLUS_PCB	0.0387765	0.0387765	mg/kg	0.0083	0.0083	0.0083	0.0083	mg/kg	NULL	NULL	1	1
2340	SRC-CU002-FI000037-018024	NULL	AROCLOR 1016	12674-11-2	NULL	NULL	mg/kg	0.0083	0.0083	0.02	0.02	mg/kg	U	UJ	0	1
2341	SRC-CU002-FI000037-018024	NULL	AROCLOR 1221	11104-28-2	NULL	NULL	mg/kg	0.0083	0.0083	0.02	0.02	mg/kg	U	UJ	0	1
2342	SRC-CU002-FI000037-018024	NULL	AROCLOR 1232	11141-16-5	NULL	NULL	mg/kg	0.0083	0.0083	0.02	0.02	mg/kg	U	UJ	0	1
2343	SRC-CU002-FI000037-018024	NULL	AROCLOR 1242	53469-21-9	NULL	NULL	mg/kg	0.0083	0.0083	0.02	0.02	mg/kg	U	UJ	0	1
2344	SRC-CU002-FI000037-018024	NULL	AROCLOR 1248	12672-29-6	NULL	NULL	mg/kg	0.0083	0.0083	0.02	0.02	mg/kg	U	UJ	0	1
2345	SRC-CU002-FI000037-018024	NULL	AROCLOR 1254	11097-69-1	NULL	NULL	mg/kg	0.0083	0.0083	0.02	0.02	mg/kg	U	UJ	0	1

Row ID	cu_id	node_id	dredge_pass	core_id	location_type	x_coord	y_coord	coord_system	sample_dt	collection_method	sample_name	sample_type	start_depth	end_depth	depth_unit
2346	RLC-CU002	SRN-CU002-037	Inventory	SRC-CU002-FI000037	Sediment Residual Core Location	736254.36	1614539.17	New York State Plane East (ft) NAD 83	7/25/09 8:53	Core	SRC-CU002-FI000037-018024	ENV	18	24	in
2347	RLC-CU002	SRN-CU002-037	Inventory	SRC-CU002-FI000037	Sediment Residual Core Location	736254.36	1614539.17	New York State Plane East (ft) NAD 83	7/25/09 8:53	Core	SRC-CU002-FI000037-018024	ENV	18	24	in
2348	RLC-CU002	SRN-CU002-037	Inventory	SRC-CU002-FI000037	Sediment Residual Core Location	736254.36	1614539.17	New York State Plane East (ft) NAD 83	7/25/09 8:53	Core	SRC-CU002-FI000037-018024	ENV	18	24	in
2349	RLC-CU002	SRN-CU002-037	Inventory	SRC-CU002-FI000037	Sediment Residual Core Location	736254.36	1614539.17	New York State Plane East (ft) NAD 83	7/25/09 8:53	Core	SRC-CU002-FI000037-018024	ENV	18	24	in
2350	RLC-CU002	SRN-CU002-037	Second Inventory	SRC-CU002-SI000037	Sediment Residual Core Location	736264.1	1614543.08	New York State Plane East (ft) NAD 83	9/3/09 12:58	Core	SRC-CU002-SI000037-000006	ENV	0	6	in
2351	RLC-CU002	SRN-CU002-037	Second Inventory	SRC-CU002-SI000037	Sediment Residual Core Location	736264.1	1614543.08	New York State Plane East (ft) NAD 83	9/3/09 12:58	Core	SRC-CU002-SI000037-000006	ENV	0	6	in
2352	RLC-CU002	SRN-CU002-037	Second Inventory	SRC-CU002-SI000037	Sediment Residual Core Location	736264.1	1614543.08	New York State Plane East (ft) NAD 83	9/3/09 12:58	Core	SRC-CU002-SI000037-000006	ENV	0	6	in
2353	RLC-CU002	SRN-CU002-037	Second Inventory	SRC-CU002-SI000037	Sediment Residual Core Location	736264.1	1614543.08	New York State Plane East (ft) NAD 83	9/3/09 12:58	Core	SRC-CU002-SI000037-000006	ENV	0	6	in
2354	RLC-CU002	SRN-CU002-037	Second Inventory	SRC-CU002-SI000037	Sediment Residual Core Location	736264.1	1614543.08	New York State Plane East (ft) NAD 83	9/3/09 12:58	Core	SRC-CU002-SI000037-000006	ENV	0	6	in
2355	RLC-CU002	SRN-CU002-037	Second Inventory	SRC-CU002-SI000037	Sediment Residual Core Location	736264.1	1614543.08	New York State Plane East (ft) NAD 83	9/3/09 12:58	Core	SRC-CU002-SI000037-000006	ENV	0	6	in
2356	RLC-CU002	SRN-CU002-037	Second Inventory	SRC-CU002-SI000037	Sediment Residual Core Location	736264.1	1614543.08	New York State Plane East (ft) NAD 83	9/3/09 12:58	Core	SRC-CU002-SI000037-000006	ENV	0	6	in
2357	RLC-CU002	SRN-CU002-037	Second Inventory	SRC-CU002-SI000037	Sediment Residual Core Location	736264.1	1614543.08	New York State Plane East (ft) NAD 83	9/3/09 12:58	Core	SRC-CU002-SI000037-000006	ENV	0	6	in
2358	RLC-CU002	SRN-CU002-037	Second Inventory	SRC-CU002-SI000037	Sediment Residual Core Location	736264.1	1614543.08	New York State Plane East (ft) NAD 83	9/3/09 12:58	Core	SRC-CU002-SI000037-000006	ENV	0	6	in
2359	RLC-CU002	SRN-CU002-037	Second Inventory	SRC-CU002-SI000037	Sediment Residual Core Location	736264.1	1614543.08	New York State Plane East (ft) NAD 83	9/3/09 12:58	Core	SRC-CU002-SI000037-000006	ENV	0	6	in
2360	RLC-CU002	SRN-CU002-038	Inventory	SRC-CU002-FI000038	Sediment Residual Core Location	736047.34	1614535.3	New York State Plane East (ft) NAD 83	7/25/09 9:43	Core	SRC-CU002-FI000038-000006	ENV	0	6	in
2361	RLC-CU002	SRN-CU002-038	Inventory	SRC-CU002-FI000038	Sediment Residual Core Location	736047.34	1614535.3	New York State Plane East (ft) NAD 83	7/25/09 9:43	Core	SRC-CU002-FI000038-000006	ENV	0	6	in
2362	RLC-CU002	SRN-CU002-038	Inventory	SRC-CU002-FI000038	Sediment Residual Core Location	736047.34	1614535.3	New York State Plane East (ft) NAD 83	7/25/09 9:43	Core	SRC-CU002-FI000038-000006	ENV	0	6	in
2363	RLC-CU002	SRN-CU002-038	Inventory	SRC-CU002-FI000038	Sediment Residual Core Location	736047.34	1614535.3	New York State Plane East (ft) NAD 83	7/25/09 9:43	Core	SRC-CU002-FI000038-000006	ENV	0	6	in
2364	RLC-CU002	SRN-CU002-038	Inventory	SRC-CU002-FI000038	Sediment Residual Core Location	736047.34	1614535.3	New York State Plane East (ft) NAD 83	7/25/09 9:43	Core	SRC-CU002-FI000038-000006	ENV	0	6	in
2365	RLC-CU002	SRN-CU002-038	Inventory	SRC-CU002-FI000038	Sediment Residual Core Location	736047.34	1614535.3	New York State Plane East (ft) NAD 83	7/25/09 9:43	Core	SRC-CU002-FI000038-000006	ENV	0	6	in
2366	RLC-CU002	SRN-CU002-038	Inventory	SRC-CU002-FI000038	Sediment Residual Core Location	736047.34	1614535.3	New York State Plane East (ft) NAD 83	7/25/09 9:43	Core	SRC-CU002-FI000038-000006	ENV	0	6	in
2367	RLC-CU002	SRN-CU002-038	Inventory	SRC-CU002-FI000038	Sediment Residual Core Location	736047.34	1614535.3	New York State Plane East (ft) NAD 83	7/25/09 9:43	Core	SRC-CU002-FI000038-000006	ENV	0	6	in
2368	RLC-CU002	SRN-CU002-038	Inventory	SRC-CU002-FI000038	Sediment Residual Core Location	736047.34	1614535.3	New York State Plane East (ft) NAD 83	7/25/09 9:43	Core	SRC-CU002-FI000038-000006	ENV	0	6	in
2369	RLC-CU002	SRN-CU002-038	Inventory	SRC-CU002-FI000038	Sediment Residual Core Location	736047.34	1614535.3	New York State Plane East (ft) NAD 83	7/25/09 9:43	Core	SRC-CU002-FI000038-000006	ENV	0	6	in
2370	RLC-CU002	SRN-CU002-038	Inventory	SRC-CU002-FI000038	Sediment Residual Core Location	736047.34	1614535.3	New York State Plane East (ft) NAD 83	7/25/09 9:43	Core	SRC-CU002-FI000038-006012	ENV	6	12	in
2371	RLC-CU002	SRN-CU002-038	Inventory	SRC-CU002-FI000038	Sediment Residual Core Location	736047.34	1614535.3	New York State Plane East (ft) NAD 83	7/25/09 9:43	Core	SRC-CU002-FI000038-006012	ENV	6	12	in
2372	RLC-CU002	SRN-CU002-038	Inventory	SRC-CU002-FI000038	Sediment Residual Core Location	736047.34	1614535.3	New York State Plane East (ft) NAD 83	7/25/09 9:43	Core	SRC-CU002-FI000038-006012	ENV	6	12	in
2373	RLC-CU002	SRN-CU002-038	Inventory	SRC-CU002-FI000038	Sediment Residual Core Location	736047.34	1614535.3	New York State Plane East (ft) NAD 83	7/25/09 9:43	Core	SRC-CU002-FI000038-006012	ENV	6	12	in
2374	RLC-CU002	SRN-CU002-038	Inventory	SRC-CU002-FI000038	Sediment Residual Core Location	736047.34	1614535.3	New York State Plane East (ft) NAD 83	7/25/09 9:43	Core	SRC-CU002-FI000038-006012	ENV	6	12	in
2375	RLC-CU002	SRN-CU002-038	Inventory	SRC-CU002-FI000038	Sediment Residual Core Location	736047.34	1614535.3	New York State Plane East (ft) NAD 83	7/25/09 9:43	Core	SRC-CU002-FI000038-006012	ENV	6	12	in
2376	RLC-CU002	SRN-CU002-038	Inventory	SRC-CU002-FI000038	Sediment Residual Core Location	736047.34	1614535.3	New York State Plane East (ft) NAD 83	7/25/09 9:43	Core	SRC-CU002-FI000038-006012	ENV	6	12	in
2377	RLC-CU002	SRN-CU002-038	Inventory	SRC-CU002-FI000038	Sediment Residual Core Location	736047.34	1614535.3	New York State Plane East (ft) NAD 83	7/25/09 9:43	Core	SRC-CU002-FI000038-006012	ENV	6	12	in
2378	RLC-CU002	SRN-CU002-038	Inventory	SRC-CU002-FI000038	Sediment Residual Core Location	736047.34	1614535.3	New York State Plane East (ft) NAD 83	7/25/09 9:43	Core	SRC-CU002-FI000038-006012	ENV	6	12	in
2379	RLC-CU002	SRN-CU002-038	Inventory	SRC-CU002-FI000038	Sediment Residual Core Location	736047.34	1614535.3	New York State Plane East (ft) NAD 83	7/25/09 9:43	Core	SRC-CU002-FI000038-006012	ENV	6	12	in
2380	RLC-CU002	SRN-CU002-038	Inventory	SRC-CU002-FI000038	Sediment Residual Core Location	736047.34	1614535.3	New York State Plane East (ft) NAD 83	7/25/09 9:43	Core	SRC-CU002-FI000038-012019	ENV	12	19	in
2381	RLC-CU002	SRN-CU002-038	Inventory	SRC-CU002-FI000038	Sediment Residual Core Location	736047.34	1614535.3	New York State Plane East (ft) NAD 83	7/25/09 9:43	Core	SRC-CU002-FI000038-012019	ENV	12	19	in
2382	RLC-CU002	SRN-CU002-038	Inventory	SRC-CU002-FI000038	Sediment Residual Core Location	736047.34	1614535.3	New York State Plane East (ft) NAD 83	7/25/09 9:43	Core	SRC-CU002-FI000038-012019	ENV	12	19	in
2383	RLC-CU002	SRN-CU002-038	Inventory	SRC-CU002-FI000038	Sediment Residual Core Location	736047.34	1614535.3	New York State Plane East (ft) NAD 83	7/25/09 9:43	Core	SRC-CU002-FI000038-012019	ENV	12	19	in
2384	RLC-CU002	SRN-CU002-038	Inventory	SRC-CU002-FI000038	Sediment Residual Core Location	736047.34	1614535.3	New York State Plane East (ft) NAD 83	7/25/09 9:43	Core	SRC-CU002-FI000038-012019	ENV	12	19	in
2385	RLC-CU002	SRN-CU002-038	Inventory	SRC-CU002-FI000038	Sediment Residual Core Location	736047.34	1614535.3	New York State Plane East (ft) NAD 83	7/25/09 9:43	Core	SRC-CU002-FI000038-012019	ENV	12	19	in
2386	RLC-CU002	SRN-CU002-038	Inventory	SRC-CU002-FI000038	Sediment Residual Core Location	736047.34	1614535.3	New York State Plane East (ft) NAD 83	7/25/09 9:43	Core	SRC-CU002-FI000038-012019	ENV	12	19	in
2387	RLC-CU002	SRN-CU002-038	Inventory	SRC-CU002-FI000038	Sediment Residual Core Location	736047.34	1614535.3	New York State Plane East (ft) NAD 83	7/25/09 9:43	Core	SRC-CU002-FI000038-012019	ENV	12	19	in
2388	RLC-CU002	SRN-CU002-038	Inventory	SRC-CU002-FI000038	Sediment Residual Core Location	736047.34	1614535.3	New York State Plane East (ft) NAD 83	7/25/09 9:43	Core	SRC-CU002-FI000038-012019	ENV	12	19	in
2389	RLC-CU002	SRN-CU002-038	Inventory	SRC-CU002-FI000038	Sediment Residual Core Location	736047.34	1614535.3	New York State Plane East (ft) NAD 83	7/25/09 9:43	Core	SRC-CU002-FI000038-012019	ENV	12	19	in
2390	RLC-CU002	SRN-CU002-038	Second Inventory	SRC-CU002-SI000038	Sediment Residual Core Location	736043.57	1614537.89	New York State Plane East (ft) NAD 83	9/3/09 12:15	Core	SRC-CU002-SI000038-000006	ENV	0	6	in
2391	RLC-CU002	SRN-CU002-038	Second Inventory	SRC-CU002-SI000038	Sediment Residual Core Location	736043.57	1614537.89	New York State Plane East (ft) NAD 83	9/3/09 12:15	Core	SRC-CU002-SI000038-000006	ENV	0	6	in
2392	RLC-CU002	SRN-CU002-038	Second Inventory	SRC-CU002-SI000038	Sediment Residual Core Location	736043.57	1614537.89	New York State Plane East (ft) NAD 83	9/3/09 12:15	Core	SRC-CU002-SI000038-000006	ENV	0	6	in
2393	RLC-CU002	SRN-CU002-038	Second Inventory	SRC-CU002-SI000038	Sediment Residual Core Location	736043.57	1614537.89	New York State Plane East (ft) NAD 83	9/3/09 12:15	Core	SRC-CU002-SI000038-000006	ENV	0	6	in
2394	RLC-CU002	SRN-CU002-038	Second Inventory	SRC-CU002-SI000038	Sediment Residual Core Location	736043.57	1614537.89	New York State Plane East (ft) NAD 83	9/3/09 12:15	Core	SRC-CU002-SI000038-000006	ENV	0	6	in
2395	RLC-CU002	SRN-CU002-038	Second Inventory	SRC-CU002-SI000038	Sediment Residual Core Location	736043.57	1614537.89	New York State Plane East (ft) NAD 83	9/3/09 12:15	Core	SRC-CU002-SI000038-000006	ENV	0	6	in
2396	RLC-CU002	SRN-CU002-038	Second Inventory	SRC-CU002-SI000038	Sediment Residual Core Location	736043.57	1614537.89	New York State Plane East (ft) NAD 83	9/3/09 12:15	Core	SRC-CU002-SI000038-000006	ENV	0	6	in
2397	RLC-CU002	SRN-CU002-038	Second Inventory	SRC-CU002-SI000038	Sediment Residual Core Location	736043.57	1614537.89	New York State Plane East (ft) NAD 83	9/3/09 12:15	Core	SRC-CU002-SI000038-000006	ENV	0	6	in
2398	RLC-CU002	SRN-CU002-038	Second Inventory	SRC-CU002-SI000038	Sediment Residual Core Location	736043.57	1614537.89	New York State Plane East (ft) NAD 83	9/3/09 12:15	Core	SRC-CU002-SI000038-000006	ENV	0	6	in
2399	RLC-CU002	SRN-CU002-038	Second Inventory	SRC-CU002-SI000038	Sediment Residual Core Location	736043.57	1614537.89	New York State Plane East (ft) NAD 83	9/3/09 12:15	Core	SRC-CU002-SI000038-000006	ENV	0	6	in
2400	RLC-CU002	SRN-CU002-039	First Residual	SRC-CU002-FR000039	Sediment Residual Core Location	736137.55	1614470.88	New York State Plane East (ft) NAD 83	9/24/09 15:20	Core	SRC-CU002-FR000039-000006	ENV	0	6	in
2401	RLC-CU002	SRN-CU002-039	First Residual	SRC-CU002-FR000039	Sediment Residual Core Location	736137.55	1614470.88	New York State Plane East (ft) NAD 83	9/24/09 15:20	Core	SRC-CU002-FR000039-000006	ENV	0	6	in
2402	RLC-CU002	SRN-CU002-039	First Residual	SRC-CU002-FR000039	Sediment Residual Core Location	736137.55	1614470.88	New York State Plane East (ft) NAD 83	9/24/09 15:20	Core	SRC-CU002-FR000039-000006	ENV	0	6	in
2403	RLC-CU002	SRN-CU002-039	First Residual	SRC-CU002-FR000039	Sediment Residual Core Location	736137.55	1614470.88	New York State Plane East (ft) NAD 83	9/24/09 15:20	Core	SRC-CU002-FR000039-000006	ENV	0	6	in
2404	RLC-CU002	SRN-CU002-039	First Residual	SRC-CU002-FR000039	Sediment Residual Core Location	736137.55	1614470.88	New York State Plane East (ft) NAD 83	9/24/09 15:20	Core	SRC-CU002-FR000039-000006	ENV	0	6	in
2405	RLC-CU002	SRN-CU002-039	First Residual	SRC-CU002-FR000039	Sediment Residual Core Location	736137.55	1614470.88	New York State Plane East (ft) NAD 83	9/24/09 15:20	Core	SRC-CU002-FR000039-000006	ENV	0	6	in
2406	RLC-CU002	SRN-CU002-039	First Residual	SRC-CU002-FR000039	Sediment Residual Core Location	736137.55	1614470.88	New York State Plane East (ft) NAD 83	9/24/09 15:20	Core	SRC-CU002-FR000039-000006	ENV	0	6	in
2407	RLC-CU002	SRN-CU002-039	First Residual	SRC-CU002-FR000039	Sediment Residual Core Location	736137.55	1614470.88	New York State Plane East (ft) NAD 83	9/24/09 15:20	Core	SRC-CU002-FR000039-000006	ENV	0	6	in
2408	RLC-CU002	SRN-CU002-039	First Residual	SRC-CU002-FR000039	Sediment Residual Core Location	736137.55	1614470.88	New York State Plane East (ft) NAD 83	9/24/09 15:20	Core	SRC-CU002-FR000039-000006	ENV	0	6	in
2409	RLC-CU002	SRN-CU002-039	First Residual	SRC-CU002-FR000039	Sediment Residual Core Location	736137.55	1614470.88	New York State Plane East (ft) NAD 83	9/24/09 15:20	Core	SRC-CU002-FR000039-000006	ENV	0	6	in
2410	RLC-CU002	SRN-CU002-039	First Residual	SRC-CU002-FR000039	Sediment Residual Core Location	736137.55	1614470.88	New York State Plane East (ft) NAD 83	9/24/09 15:20	Core	SRC-CU002-FR000039-006012	ENV	6	12	in
2411	RLC-CU002	SRN-CU002-039	First Residual	SRC-CU002-FR000039	Sediment Residual Core Location	736137.55	1614470.88	New York State Plane East (ft) NAD 83	9/24/09 15:20	Core	SRC-CU002-FR000039-006012	ENV	6	12	in
2412	RLC-CU002	SRN-CU002-039	First Residual	SRC-CU002-FR000039	Sediment Residual Core Location	736137.55	1614470.88	New York State Plane East (ft) NAD 83	9/24/09 15:20	Core	SRC-CU002-FR000039-006012	ENV	6	12	in

Row ID	sample_name	dup_parent_sample_name	analyte_name	cas_rn	Lab_Reported_Result	Verified_Result	result_unit	Lab_Reported_MDL	Verified_MDL	Lab_Reported_RL	Verified_RL	limit_unit	Lab_Reported_Qualifier	Verified_Qualifier	Detected	Reportable
2346	SRC-CU002-FI000037-018024	NULL	AROCLOR 1260	11096-82-5	NULL	NULL	mg/kg	0.0083	0.0083	0.02	0.02	mg/kg	U	UJ	0	1
2347	SRC-CU002-FI000037-018024	NULL	Moisture Content	WC002	13	13	%	0.018	0.018	0.018	0.018	%	NULL	NULL	1	1
2348	SRC-CU002-FI000037-018024	NULL	Total PCBs	1336-36-3	NULL	NULL	mg/kg	0.0083	0.0083	0.02	0.02	mg/kg	U	UJ	0	1
2349	SRC-CU002-FI000037-018024	NULL	Tri+ PCBs	TRI_PLUS_PCB	0.008134	0.008134	mg/kg	0.0083	0.0083	0.0083	0.0083	mg/kg	NULL	U	0	1
2350	SRC-CU002-SI000037-000006	NULL	AROCLOR 1016	12674-11-2	NULL	NULL	mg/kg	0.083	0.083	0.2	0.2	mg/kg	U	U	0	1
2351	SRC-CU002-SI000037-000006	NULL	AROCLOR 1221	11104-28-2	5.5	5.5	mg/kg	0.083	0.083	0.2	0.2	mg/kg	NULL	NULL	1	1
2352	SRC-CU002-SI000037-000006	NULL	AROCLOR 1232	11141-16-5	NULL	NULL	mg/kg	0.083	0.083	0.2	0.2	mg/kg	U	U	0	1
2353	SRC-CU002-SI000037-000006	NULL	AROCLOR 1242	53469-21-9	0.99	0.99	mg/kg	0.083	0.083	0.2	0.2	mg/kg	NULL	NULL	1	1
2354	SRC-CU002-SI000037-000006	NULL	AROCLOR 1248	12672-29-6	NULL	NULL	mg/kg	0.083	0.083	0.2	0.2	mg/kg	U	U	0	1
2355	SRC-CU002-SI000037-000006	NULL	AROCLOR 1254	11097-69-1	NULL	NULL	mg/kg	0.083	0.083	0.2	0.2	mg/kg	U	U	0	1
2356	SRC-CU002-SI000037-000006	NULL	AROCLOR 1260	11096-82-5	NULL	NULL	mg/kg	0.083	0.083	0.2	0.2	mg/kg	U	U	0	1
2357	SRC-CU002-SI000037-000006	NULL	Moisture Content	WC002	37	37	%	0.02	0.02	0.02	0.02	%	NULL	NULL	1	1
2358	SRC-CU002-SI000037-000006	NULL	Total PCBs	1336-36-3	6.49	6.49	mg/kg	0.083	0.083	0.2	0.2	mg/kg	NULL	NULL	1	1
2359	SRC-CU002-SI000037-000006	NULL	Tri+ PCBs	TRI_PLUS_PCB	1.708665	1.708665	mg/kg	0.083	0.083	0.083	0.083	mg/kg	NULL	NULL	1	1
2360	SRC-CU002-FI000038-000006	NULL	AROCLOR 1016	12674-11-2	NULL	NULL	mg/kg	2.4	2.4	5.8	5.8	mg/kg	U	U	0	1
2361	SRC-CU002-FI000038-000006	NULL	AROCLOR 1221	11104-28-2	150	150	mg/kg	2.4	2.4	5.8	5.8	mg/kg	NULL	NULL	1	1
2362	SRC-CU002-FI000038-000006	NULL	AROCLOR 1232	11141-16-5	NULL	NULL	mg/kg	2.4	2.4	5.8	5.8	mg/kg	U	U	0	1
2363	SRC-CU002-FI000038-000006	NULL	AROCLOR 1242	53469-21-9	23	23	mg/kg	2.4	2.4	5.8	5.8	mg/kg	NULL	NULL	1	1
2364	SRC-CU002-FI000038-000006	NULL	AROCLOR 1248	12672-29-6	NULL	NULL	mg/kg	2.4	2.4	5.8	5.8	mg/kg	U	U	0	1
2365	SRC-CU002-FI000038-000006	NULL	AROCLOR 1254	11097-69-1	NULL	NULL	mg/kg	2.4	2.4	5.8	5.8	mg/kg	U	U	0	1
2366	SRC-CU002-FI000038-000006	NULL	AROCLOR 1260	11096-82-5	NULL	NULL	mg/kg	2.4	2.4	5.8	5.8	mg/kg	U	U	0	1
2367	SRC-CU002-FI000038-000006	NULL	Moisture Content	WC002	32	32	%	0.019	0.019	0.019	0.019	%	NULL	NULL	1	1
2368	SRC-CU002-FI000038-000006	NULL	Total PCBs	1336-36-3	173	173	mg/kg	2.4	2.4	5.8	5.8	mg/kg	NULL	NULL	1	1
2369	SRC-CU002-FI000038-000006	NULL	Tri+ PCBs	TRI_PLUS_PCB	43.022	43.022	mg/kg	2.4	2.4	2.4	2.4	mg/kg	NULL	NULL	1	1
2370	SRC-CU002-FI000038-006012	NULL	AROCLOR 1016	12674-11-2	NULL	NULL	mg/kg	4.2	4.2	10	10	mg/kg	U	U	0	1
2371	SRC-CU002-FI000038-006012	NULL	AROCLOR 1221	11104-28-2	50	50	mg/kg	4.2	4.2	10	10	mg/kg	NULL	NULL	1	1
2372	SRC-CU002-FI000038-006012	NULL	AROCLOR 1232	11141-16-5	NULL	NULL	mg/kg	4.2	4.2	10	10	mg/kg	U	U	0	1
2373	SRC-CU002-FI000038-006012	NULL	AROCLOR 1242	53469-21-9	13	13	mg/kg	4.2	4.2	10	10	mg/kg	NULL	NULL	1	1
2374	SRC-CU002-FI000038-006012	NULL	AROCLOR 1248	12672-29-6	NULL	NULL	mg/kg	4.2	4.2	10	10	mg/kg	U	U	0	1
2375	SRC-CU002-FI000038-006012	NULL	AROCLOR 1254	11097-69-1	NULL	NULL	mg/kg	4.2	4.2	10	10	mg/kg	U	U	0	1
2376	SRC-CU002-FI000038-006012	NULL	AROCLOR 1260	11096-82-5	NULL	NULL	mg/kg	4.2	4.2	10	10	mg/kg	U	U	0	1
2377	SRC-CU002-FI000038-006012	NULL	Moisture Content	WC002	26	26	%	0.019	0.019	0.019	0.019	%	NULL	NULL	1	1
2378	SRC-CU002-FI000038-006012	NULL	Total PCBs	1336-36-3	63	63	mg/kg	4.2	4.2	10	10	mg/kg	NULL	J	1	1
2379	SRC-CU002-FI000038-006012	NULL	Tri+ PCBs	TRI_PLUS_PCB	20.741	20.741	mg/kg	4.2	4.2	4.2	4.2	mg/kg	NULL	NULL	1	1
2380	SRC-CU002-FI000038-012019	NULL	AROCLOR 1016	12674-11-2	NULL	NULL	mg/kg	0.5	0.5	1.2	1.2	mg/kg	U	U	0	1
2381	SRC-CU002-FI000038-012019	NULL	AROCLOR 1221	11104-28-2	4.2	4.2	mg/kg	0.5	0.5	1.2	1.2	mg/kg	NULL	NULL	1	1
2382	SRC-CU002-FI000038-012019	NULL	AROCLOR 1232	11141-16-5	NULL	NULL	mg/kg	0.5	0.5	1.2	1.2	mg/kg	U	U	0	1
2383	SRC-CU002-FI000038-012019	NULL	AROCLOR 1242	53469-21-9	1.2	1.2	mg/kg	0.5	0.5	1.2	1.2	mg/kg	NULL	NULL	1	1
2384	SRC-CU002-FI000038-012019	NULL	AROCLOR 1248	12672-29-6	NULL	NULL	mg/kg	0.5	0.5	1.2	1.2	mg/kg	U	U	0	1
2385	SRC-CU002-FI000038-012019	NULL	AROCLOR 1254	11097-69-1	NULL	NULL	mg/kg	0.5	0.5	1.2	1.2	mg/kg	U	U	0	1
2386	SRC-CU002-FI000038-012019	NULL	AROCLOR 1260	11096-82-5	NULL	NULL	mg/kg	0.5	0.5	1.2	1.2	mg/kg	U	U	0	1
2387	SRC-CU002-FI000038-012019	NULL	Moisture Content	WC002	15	15	%	0.018	0.018	0.018	0.018	%	NULL	NULL	1	1
2388	SRC-CU002-FI000038-012019	NULL	Total PCBs	1336-36-3	5.4	5.4	mg/kg	0.5	0.5	1.2	1.2	mg/kg	NULL	J	1	1
2389	SRC-CU002-FI000038-012019	NULL	Tri+ PCBs	TRI_PLUS_PCB	1.9075	1.9075	mg/kg	0.5	0.5	0.5	0.5	mg/kg	NULL	NULL	1	1
2390	SRC-CU002-SI000038-000006	NULL	AROCLOR 1016	12674-11-2	NULL	NULL	mg/kg	0.0083	0.0083	0.02	0.02	mg/kg	U	U	0	1
2391	SRC-CU002-SI000038-000006	NULL	AROCLOR 1221	11104-28-2	0.32	0.32	mg/kg	0.0083	0.0083	0.02	0.02	mg/kg	NULL	NULL	1	1
2392	SRC-CU002-SI000038-000006	NULL	AROCLOR 1232	11141-16-5	NULL	NULL	mg/kg	0.0083	0.0083	0.02	0.02	mg/kg	U	U	0	1
2393	SRC-CU002-SI000038-000006	NULL	AROCLOR 1242	53469-21-9	0.075	0.075	mg/kg	0.0083	0.0083	0.02	0.02	mg/kg	NULL	NULL	1	1
2394	SRC-CU002-SI000038-000006	NULL	AROCLOR 1248	12672-29-6	NULL	NULL	mg/kg	0.0083	0.0083	0.02	0.02	mg/kg	U	U	0	1
2395	SRC-CU002-SI000038-000006	NULL	AROCLOR 1254	11097-69-1	NULL	NULL	mg/kg	0.0083	0.0083	0.02	0.02	mg/kg	U	U	0	1
2396	SRC-CU002-SI000038-000006	NULL	AROCLOR 1260	11096-82-5	NULL	NULL	mg/kg	0.0083	0.0083	0.02	0.02	mg/kg	U	U	0	1
2397	SRC-CU002-SI000038-000006	NULL	Moisture Content	WC002	23	23	%	0.019	0.019	0.019	0.019	%	NULL	NULL	1	1
2398	SRC-CU002-SI000038-000006	NULL	Total PCBs	1336-36-3	0.395	0.395	mg/kg	0.0083	0.0083	0.02	0.02	mg/kg	NULL	NULL	1	1
2399	SRC-CU002-SI000038-000006	NULL	Tri+ PCBs	TRI_PLUS_PCB	0.1168265	0.1168265	mg/kg	0.0083	0.0083	0.0083	0.0083	mg/kg	NULL	NULL	1	1
2400	SRC-CU002-FR000039-000006	NULL	AROCLOR 1016	12674-11-2	NULL	NULL	mg/kg	0.43	0.43	1	1	mg/kg	U	U	0	1
2401	SRC-CU002-FR000039-000006	NULL	AROCLOR 1221	11104-28-2	31	31	mg/kg	0.43	0.43	1	1	mg/kg	NULL	NULL	1	1
2402	SRC-CU002-FR000039-000006	NULL	AROCLOR 1232	11141-16-5	NULL	NULL	mg/kg	0.43	0.43	1	1	mg/kg	U	U	0	1
2403	SRC-CU002-FR000039-000006	NULL	AROCLOR 1242	53469-21-9	18	18	mg/kg	0.43	0.43	1	1	mg/kg	NULL	NULL	1	1
2404	SRC-CU002-FR000039-000006	NULL	AROCLOR 1248	12672-29-6	NULL	NULL	mg/kg	0.43	0.43	1	1	mg/kg	U	U	0	1
2405	SRC-CU002-FR000039-000006	NULL	AROCLOR 1254	11097-69-1	NULL	NULL	mg/kg	0.43	0.43	1	1	mg/kg	U	U	0	1
2406	SRC-CU002-FR000039-000006	NULL	AROCLOR 1260	11096-82-5	NULL	NULL	mg/kg	0.43	0.43	1	1	mg/kg	U	U	0	1
2407	SRC-CU002-FR000039-000006	NULL	Moisture Content	WC002	24	24	%	0.019	0.019	0.019	0.019	%	NULL	NULL	1	1
2408	SRC-CU002-FR000039-000006	NULL	Total PCBs	1336-36-3	49	49	mg/kg	0.43	0.43	4.2	4.2	mg/kg	NULL	NULL	1	1
2409	SRC-CU002-FR000039-000006	NULL	Tri+ PCBs	TRI_PLUS_PCB	20.91565	20.91565	mg/kg	0.43	0.43	0.43	0.43	mg/kg	NULL	NULL	1	1
2410	SRC-CU002-FR000039-006012	NULL	AROCLOR 1016	12674-11-2	NULL	NULL	mg/kg	0.014	0.014	0.052	0.052	mg/kg	U	U	0	1
2411	SRC-CU002-FR000039-006012	NULL	AROCLOR 1221	11104-28-2	1.1	1.1	mg/kg	0.014	0.014	0.052	0.052	mg/kg	NULL	NULL	1	1
2412	SRC-CU002-FR000039-006012	NULL	AROCLOR 1232	11141-16-5	NULL	NULL	mg/kg	0.014	0.014	0.052	0.052	mg/kg	U	U	0	1

Row ID	cu_id	node_id	dredge_pass	core_id	location_type	x_coord	y_coord	coord_system	sample_dt	collection_method	sample_name	sample_type	start_depth	end_depth	depth_unit
2413	RLC-CU002	SRN-CU002-039	First Residual	SRC-CU002-FR000039	Sediment Residual Core Location	736137.55	1614470.88	New York State Plane East (ft) NAD 83	9/24/09 15:20	Core	SRC-CU002-FR000039-006012	ENV	6	12	in
2414	RLC-CU002	SRN-CU002-039	First Residual	SRC-CU002-FR000039	Sediment Residual Core Location	736137.55	1614470.88	New York State Plane East (ft) NAD 83	9/24/09 15:20	Core	SRC-CU002-FR000039-006012	ENV	6	12	in
2415	RLC-CU002	SRN-CU002-039	First Residual	SRC-CU002-FR000039	Sediment Residual Core Location	736137.55	1614470.88	New York State Plane East (ft) NAD 83	9/24/09 15:20	Core	SRC-CU002-FR000039-006012	ENV	6	12	in
2416	RLC-CU002	SRN-CU002-039	First Residual	SRC-CU002-FR000039	Sediment Residual Core Location	736137.55	1614470.88	New York State Plane East (ft) NAD 83	9/24/09 15:20	Core	SRC-CU002-FR000039-006012	ENV	6	12	in
2417	RLC-CU002	SRN-CU002-039	First Residual	SRC-CU002-FR000039	Sediment Residual Core Location	736137.55	1614470.88	New York State Plane East (ft) NAD 83	9/24/09 15:20	Core	SRC-CU002-FR000039-006012	ENV	6	12	in
2418	RLC-CU002	SRN-CU002-039	First Residual	SRC-CU002-FR000039	Sediment Residual Core Location	736137.55	1614470.88	New York State Plane East (ft) NAD 83	9/24/09 15:20	Core	SRC-CU002-FR000039-006012	ENV	6	12	in
2419	RLC-CU002	SRN-CU002-039	First Residual	SRC-CU002-FR000039	Sediment Residual Core Location	736137.55	1614470.88	New York State Plane East (ft) NAD 83	9/24/09 15:20	Core	SRC-CU002-FR000039-006012	ENV	6	12	in
2420	RLC-CU002	SRN-CU002-039	First Residual	SRC-CU002-FR000039	Sediment Residual Core Location	736137.55	1614470.88	New York State Plane East (ft) NAD 83	9/24/09 15:20	Core	SRC-CU002-FR000039-012018	ENV	12	18	in
2421	RLC-CU002	SRN-CU002-039	First Residual	SRC-CU002-FR000039	Sediment Residual Core Location	736137.55	1614470.88	New York State Plane East (ft) NAD 83	9/24/09 15:20	Core	SRC-CU002-FR000039-012018	ENV	12	18	in
2422	RLC-CU002	SRN-CU002-039	First Residual	SRC-CU002-FR000039	Sediment Residual Core Location	736137.55	1614470.88	New York State Plane East (ft) NAD 83	9/24/09 15:20	Core	SRC-CU002-FR000039-012018	ENV	12	18	in
2423	RLC-CU002	SRN-CU002-039	First Residual	SRC-CU002-FR000039	Sediment Residual Core Location	736137.55	1614470.88	New York State Plane East (ft) NAD 83	9/24/09 15:20	Core	SRC-CU002-FR000039-012018	ENV	12	18	in
2424	RLC-CU002	SRN-CU002-039	First Residual	SRC-CU002-FR000039	Sediment Residual Core Location	736137.55	1614470.88	New York State Plane East (ft) NAD 83	9/24/09 15:20	Core	SRC-CU002-FR000039-012018	ENV	12	18	in
2425	RLC-CU002	SRN-CU002-039	First Residual	SRC-CU002-FR000039	Sediment Residual Core Location	736137.55	1614470.88	New York State Plane East (ft) NAD 83	9/24/09 15:20	Core	SRC-CU002-FR000039-012018	ENV	12	18	in
2426	RLC-CU002	SRN-CU002-039	First Residual	SRC-CU002-FR000039	Sediment Residual Core Location	736137.55	1614470.88	New York State Plane East (ft) NAD 83	9/24/09 15:20	Core	SRC-CU002-FR000039-012018	ENV	12	18	in
2427	RLC-CU002	SRN-CU002-039	First Residual	SRC-CU002-FR000039	Sediment Residual Core Location	736137.55	1614470.88	New York State Plane East (ft) NAD 83	9/24/09 15:20	Core	SRC-CU002-FR000039-012018	ENV	12	18	in
2428	RLC-CU002	SRN-CU002-039	First Residual	SRC-CU002-FR000039	Sediment Residual Core Location	736137.55	1614470.88	New York State Plane East (ft) NAD 83	9/24/09 15:20	Core	SRC-CU002-FR000039-012018	ENV	12	18	in
2429	RLC-CU002	SRN-CU002-039	First Residual	SRC-CU002-FR000039	Sediment Residual Core Location	736137.55	1614470.88	New York State Plane East (ft) NAD 83	9/24/09 15:20	Core	SRC-CU002-FR000039-012018	ENV	12	18	in
2430	RLC-CU002	SRN-CU002-039	First Residual	SRC-CU002-FR000039	Sediment Residual Core Location	736137.55	1614470.88	New York State Plane East (ft) NAD 83	9/24/09 15:20	Core	SRC-CU002-FR000039-018024	ENV	18	24	in
2431	RLC-CU002	SRN-CU002-039	First Residual	SRC-CU002-FR000039	Sediment Residual Core Location	736137.55	1614470.88	New York State Plane East (ft) NAD 83	9/24/09 15:20	Core	SRC-CU002-FR000039-018024	ENV	18	24	in
2432	RLC-CU002	SRN-CU002-039	First Residual	SRC-CU002-FR000039	Sediment Residual Core Location	736137.55	1614470.88	New York State Plane East (ft) NAD 83	9/24/09 15:20	Core	SRC-CU002-FR000039-018024	ENV	18	24	in
2433	RLC-CU002	SRN-CU002-039	First Residual	SRC-CU002-FR000039	Sediment Residual Core Location	736137.55	1614470.88	New York State Plane East (ft) NAD 83	9/24/09 15:20	Core	SRC-CU002-FR000039-018024	ENV	18	24	in
2434	RLC-CU002	SRN-CU002-039	First Residual	SRC-CU002-FR000039	Sediment Residual Core Location	736137.55	1614470.88	New York State Plane East (ft) NAD 83	9/24/09 15:20	Core	SRC-CU002-FR000039-018024	ENV	18	24	in
2435	RLC-CU002	SRN-CU002-039	First Residual	SRC-CU002-FR000039	Sediment Residual Core Location	736137.55	1614470.88	New York State Plane East (ft) NAD 83	9/24/09 15:20	Core	SRC-CU002-FR000039-018024	ENV	18	24	in
2436	RLC-CU002	SRN-CU002-039	First Residual	SRC-CU002-FR000039	Sediment Residual Core Location	736137.55	1614470.88	New York State Plane East (ft) NAD 83	9/24/09 15:20	Core	SRC-CU002-FR000039-018024	ENV	18	24	in
2437	RLC-CU002	SRN-CU002-039	First Residual	SRC-CU002-FR000039	Sediment Residual Core Location	736137.55	1614470.88	New York State Plane East (ft) NAD 83	9/24/09 15:20	Core	SRC-CU002-FR000039-018024	ENV	18	24	in
2438	RLC-CU002	SRN-CU002-039	First Residual	SRC-CU002-FR000039	Sediment Residual Core Location	736137.55	1614470.88	New York State Plane East (ft) NAD 83	9/24/09 15:20	Core	SRC-CU002-FR000039-018024	ENV	18	24	in
2439	RLC-CU002	SRN-CU002-039	First Residual	SRC-CU002-FR000039	Sediment Residual Core Location	736137.55	1614470.88	New York State Plane East (ft) NAD 83	9/24/09 15:20	Core	SRC-CU002-FR000039-018024	ENV	18	24	in
2440	RLC-CU002	SRN-CU002-039	First Residual	SRC-CU002-FR000039	Sediment Residual Core Location	736137.55	1614470.88	New York State Plane East (ft) NAD 83	9/24/09 15:20	Core	SRC-CU002-FR000039-BD0001	DUP	0	6	in
2441	RLC-CU002	SRN-CU002-039	First Residual	SRC-CU002-FR000039	Sediment Residual Core Location	736137.55	1614470.88	New York State Plane East (ft) NAD 83	9/24/09 15:20	Core	SRC-CU002-FR000039-BD0001	DUP	0	6	in
2442	RLC-CU002	SRN-CU002-039	First Residual	SRC-CU002-FR000039	Sediment Residual Core Location	736137.55	1614470.88	New York State Plane East (ft) NAD 83	9/24/09 15:20	Core	SRC-CU002-FR000039-BD0001	DUP	0	6	in
2443	RLC-CU002	SRN-CU002-039	First Residual	SRC-CU002-FR000039	Sediment Residual Core Location	736137.55	1614470.88	New York State Plane East (ft) NAD 83	9/24/09 15:20	Core	SRC-CU002-FR000039-BD0001	DUP	0	6	in
2444	RLC-CU002	SRN-CU002-039	First Residual	SRC-CU002-FR000039	Sediment Residual Core Location	736137.55	1614470.88	New York State Plane East (ft) NAD 83	9/24/09 15:20	Core	SRC-CU002-FR000039-BD0001	DUP	0	6	in
2445	RLC-CU002	SRN-CU002-039	First Residual	SRC-CU002-FR000039	Sediment Residual Core Location	736137.55	1614470.88	New York State Plane East (ft) NAD 83	9/24/09 15:20	Core	SRC-CU002-FR000039-BD0001	DUP	0	6	in
2446	RLC-CU002	SRN-CU002-039	First Residual	SRC-CU002-FR000039	Sediment Residual Core Location	736137.55	1614470.88	New York State Plane East (ft) NAD 83	9/24/09 15:20	Core	SRC-CU002-FR000039-BD0001	DUP	0	6	in
2447	RLC-CU002	SRN-CU002-039	First Residual	SRC-CU002-FR000039	Sediment Residual Core Location	736137.55	1614470.88	New York State Plane East (ft) NAD 83	9/24/09 15:20	Core	SRC-CU002-FR000039-BD0001	DUP	0	6	in
2448	RLC-CU002	SRN-CU002-039	First Residual	SRC-CU002-FR000039	Sediment Residual Core Location	736137.55	1614470.88	New York State Plane East (ft) NAD 83	9/24/09 15:20	Core	SRC-CU002-FR000039-BD0001	DUP	0	6	in
2449	RLC-CU002	SRN-CU002-039	First Residual	SRC-CU002-FR000039	Sediment Residual Core Location	736137.55	1614470.88	New York State Plane East (ft) NAD 83	9/24/09 15:20	Core	SRC-CU002-FR000039-BD0001	DUP	0	6	in
2450	RLC-CU002	SRN-CU002-039	Inventory	SRC-CU002-FI000039	Sediment Residual Core Location	736139.16	1614471.3	New York State Plane East (ft) NAD 83	7/25/09 8:18	Core	SRC-CU002-FI000039-000006	ENV	0	6	in
2451	RLC-CU002	SRN-CU002-039	Inventory	SRC-CU002-FI000039	Sediment Residual Core Location	736139.16	1614471.3	New York State Plane East (ft) NAD 83	7/25/09 8:18	Core	SRC-CU002-FI000039-000006	ENV	0	6	in
2452	RLC-CU002	SRN-CU002-039	Inventory	SRC-CU002-FI000039	Sediment Residual Core Location	736139.16	1614471.3	New York State Plane East (ft) NAD 83	7/25/09 8:18	Core	SRC-CU002-FI000039-000006	ENV	0	6	in
2453	RLC-CU002	SRN-CU002-039	Inventory	SRC-CU002-FI000039	Sediment Residual Core Location	736139.16	1614471.3	New York State Plane East (ft) NAD 83	7/25/09 8:18	Core	SRC-CU002-FI000039-000006	ENV	0	6	in
2454	RLC-CU002	SRN-CU002-039	Inventory	SRC-CU002-FI000039	Sediment Residual Core Location	736139.16	1614471.3	New York State Plane East (ft) NAD 83	7/25/09 8:18	Core	SRC-CU002-FI000039-000006	ENV	0	6	in
2455	RLC-CU002	SRN-CU002-039	Inventory	SRC-CU002-FI000039	Sediment Residual Core Location	736139.16	1614471.3	New York State Plane East (ft) NAD 83	7/25/09 8:18	Core	SRC-CU002-FI000039-000006	ENV	0	6	in
2456	RLC-CU002	SRN-CU002-039	Inventory	SRC-CU002-FI000039	Sediment Residual Core Location	736139.16	1614471.3	New York State Plane East (ft) NAD 83	7/25/09 8:18	Core	SRC-CU002-FI000039-000006	ENV	0	6	in
2457	RLC-CU002	SRN-CU002-039	Inventory	SRC-CU002-FI000039	Sediment Residual Core Location	736139.16	1614471.3	New York State Plane East (ft) NAD 83	7/25/09 8:18	Core	SRC-CU002-FI000039-000006	ENV	0	6	in
2458	RLC-CU002	SRN-CU002-039	Inventory	SRC-CU002-FI000039	Sediment Residual Core Location	736139.16	1614471.3	New York State Plane East (ft) NAD 83	7/25/09 8:18	Core	SRC-CU002-FI000039-000006	ENV	0	6	in
2459	RLC-CU002	SRN-CU002-039	Inventory	SRC-CU002-FI000039	Sediment Residual Core Location	736139.16	1614471.3	New York State Plane East (ft) NAD 83	7/25/09 8:18	Core	SRC-CU002-FI000039-000006	ENV	0	6	in
2460	RLC-CU002	SRN-CU002-039	Inventory	SRC-CU002-FI000039	Sediment Residual Core Location	736139.16	1614471.3	New York State Plane East (ft) NAD 83	7/25/09 8:18	Core	SRC-CU002-FI000039-006012	ENV	6	12	in
2461	RLC-CU002	SRN-CU002-039	Inventory	SRC-CU002-FI000039	Sediment Residual Core Location	736139.16	1614471.3	New York State Plane East (ft) NAD 83	7/25/09 8:18	Core	SRC-CU002-FI000039-006012	ENV	6	12	in
2462	RLC-CU002	SRN-CU002-039	Inventory	SRC-CU002-FI000039	Sediment Residual Core Location	736139.16	1614471.3	New York State Plane East (ft) NAD 83	7/25/09 8:18	Core	SRC-CU002-FI000039-006012	ENV	6	12	in
2463	RLC-CU002	SRN-CU002-039	Inventory	SRC-CU002-FI000039	Sediment Residual Core Location	736139.16	1614471.3	New York State Plane East (ft) NAD 83	7/25/09 8:18	Core	SRC-CU002-FI000039-006012	ENV	6	12	in
2464	RLC-CU002	SRN-CU002-039	Inventory	SRC-CU002-FI000039	Sediment Residual Core Location	736139.16	1614471.3	New York State Plane East (ft) NAD 83	7/25/09 8:18	Core	SRC-CU002-FI000039-006012	ENV	6	12	in
2465	RLC-CU002	SRN-CU002-039	Inventory	SRC-CU002-FI000039	Sediment Residual Core Location	736139.16	1614471.3	New York State Plane East (ft) NAD 83	7/25/09 8:18	Core	SRC-CU002-FI000039-006012	ENV	6	12	in
2466	RLC-CU002	SRN-CU002-039	Inventory	SRC-CU002-FI000039	Sediment Residual Core Location	736139.16	1614471.3	New York State Plane East (ft) NAD 83	7/25/09 8:18	Core	SRC-CU002-FI000039-006012	ENV	6	12	in
2467	RLC-CU002	SRN-CU002-039	Inventory	SRC-CU002-FI000039	Sediment Residual Core Location	736139.16	1614471.3	New York State Plane East (ft) NAD 83	7/25/09 8:18	Core	SRC-CU002-FI000039-006012	ENV	6	12	in
2468	RLC-CU002	SRN-CU002-039	Inventory	SRC-CU002-FI000039	Sediment Residual Core Location	736139.16	1614471.3	New York State Plane East (ft) NAD 83	7/25/09 8:18	Core	SRC-CU002-FI000039-006012	ENV	6	12	in
2469	RLC-CU002	SRN-CU002-039	Inventory	SRC-CU002-FI000039	Sediment Residual Core Location	736139.16	1614471.3	New York State Plane East (ft) NAD 83	7/25/09 8:18	Core	SRC-CU002-FI000039-006012	ENV	6	12	in
2470	RLC-CU002	SRN-CU002-039	Inventory	SRC-CU002-FI000039	Sediment Residual Core Location	736139.16	1614471.3	New York State Plane East (ft) NAD 83	7/25/09 8:18	Core	SRC-CU002-FI000039-012018	ENV	12	18	in
2471	RLC-CU002	SRN-CU002-039	Inventory	SRC-CU002-FI000039	Sediment Residual Core Location	736139.16	1614471.3	New York State Plane East (ft) NAD 83	7/25/09 8:18	Core	SRC-CU002-FI000039-012018	ENV	12	18	in
2472	RLC-CU002	SRN-CU002-039	Inventory	SRC-CU002-FI000039	Sediment Residual Core Location	736139.16	1614471.3	New York State Plane East (ft) NAD 83	7/25/09 8:18	Core	SRC-CU002-FI000039-012018	ENV	12	18	in
2473	RLC-CU002	SRN-CU002-039	Inventory	SRC-CU002-FI000039	Sediment Residual Core Location	736139.16	1614471.3	New York State Plane East (ft) NAD 83	7/25/09 8:18	Core	SRC-CU002-FI000039-012018	ENV	12	18	in
2474	RLC-CU002	SRN-CU002-039	Inventory	SRC-CU002-FI000039	Sediment Residual Core Location	736139.16	1614471.3	New York State Plane East (ft) NAD 83	7/25/09 8:18	Core	SRC-CU002-FI000039-012018	ENV	12	18	in
2475	RLC-CU002	SRN-CU002-039	Inventory	SRC-CU002-FI000039	Sediment Residual Core Location	736139.16	1614471.3	New York State Plane East (ft) NAD 83	7/25/09 8:18	Core	SRC-CU002-FI000039-012018	ENV	12	18	in
2476	RLC-CU002	SRN-CU002-039	Inventory	SRC-CU002-FI000039	Sediment Residual Core Location	736139.16	1614471.3	New York State Plane East (ft) NAD 83	7/25/09 8:18	Core	SRC-CU002-FI000039-012018	ENV	12	18	in
2477	RLC-CU002	SRN-CU002-039	Inventory	SRC-CU002-FI000039	Sediment Residual Core Location	736139.16	1614471.3	New York State Plane East (ft) NAD 83	7/25/09 8:18	Core	SRC-CU002-FI000039-012018	ENV	12	18	in
2478	RLC-CU002	SRN-CU002-039	Inventory	SRC-CU002-FI000039	Sediment Residual Core Location	736139.16	1614471.3	New York State Plane East (ft) NAD 83	7/25/09 8:18	Core	SRC-CU002-FI000039-012018	ENV	12	18	in
2479	RLC-CU002	SRN-CU002-039	Inventory	SRC-CU002-FI000039	Sediment Residual Core Location	736139.16	1614471.3	New York State Plane East (ft) NAD 83	7/25/09 8:18	Core	SRC-CU002-FI000039-012018	ENV	12	18	in

Row ID	sample_name	dup_parent_sample_name	analyte_name	cas_rn	Lab_Reported_Result	Verified_Result	result_unit	Lab_Reported_MDL	Verified_MDL	Lab_Reported_RL	Verified_RL	limit_unit	Lab_Reported_Qualifier	Verified_Qualifier	Detected	Reportable
2413	SRC-CU002-FR000039-006012	NULL	AROCLOR 1242	53469-21-9	0.83	0.83	mg/kg	0.014	0.014	0.052	0.052	mg/kg	NULL	NULL	1	1
2414	SRC-CU002-FR000039-006012	NULL	AROCLOR 1248	12672-29-6	NULL	NULL	mg/kg	0.014	0.014	0.052	0.052	mg/kg	U	U	0	1
2415	SRC-CU002-FR000039-006012	NULL	AROCLOR 1254	11097-69-1	NULL	NULL	mg/kg	0.014	0.014	0.052	0.052	mg/kg	U	U	0	1
2416	SRC-CU002-FR000039-006012	NULL	AROCLOR 1260	11096-82-5	NULL	NULL	mg/kg	0.014	0.014	0.052	0.052	mg/kg	U	U	0	1
2417	SRC-CU002-FR000039-006012	NULL	Moisture Content	WC002	23.8	23.8	%	1	1	1	1	%	NULL	NULL	1	1
2418	SRC-CU002-FR000039-006012	NULL	Total PCBs	1336-36-3	2	2	mg/kg	0.014	0.014	0.21	0.21	mg/kg	NULL	NULL	1	1
2419	SRC-CU002-FR000039-006012	NULL	Tri+ PCBs	TRI_PLUS_PCB	0.91567	0.91567	mg/kg	0.014	0.014	0.014	0.014	mg/kg	NULL	NULL	1	1
2420	SRC-CU002-FR000039-012018	NULL	AROCLOR 1016	12674-11-2	NULL	NULL	mg/kg	0.0036	0.0036	0.014	0.014	mg/kg	U	U	0	1
2421	SRC-CU002-FR000039-012018	NULL	AROCLOR 1221	11104-28-2	0.064	0.064	mg/kg	0.0036	0.0036	0.014	0.014	mg/kg	NULL	NULL	1	1
2422	SRC-CU002-FR000039-012018	NULL	AROCLOR 1232	11141-16-5	NULL	NULL	mg/kg	0.0036	0.0036	0.014	0.014	mg/kg	U	U	0	1
2423	SRC-CU002-FR000039-012018	NULL	AROCLOR 1242	53469-21-9	0.036	0.036	mg/kg	0.0036	0.0036	0.014	0.014	mg/kg	NULL	NULL	1	1
2424	SRC-CU002-FR000039-012018	NULL	AROCLOR 1248	12672-29-6	NULL	NULL	mg/kg	0.0036	0.0036	0.014	0.014	mg/kg	U	U	0	1
2425	SRC-CU002-FR000039-012018	NULL	AROCLOR 1254	11097-69-1	NULL	NULL	mg/kg	0.0036	0.0036	0.014	0.014	mg/kg	U	U	0	1
2426	SRC-CU002-FR000039-012018	NULL	AROCLOR 1260	11096-82-5	NULL	NULL	mg/kg	0.0036	0.0036	0.014	0.014	mg/kg	U	U	0	1
2427	SRC-CU002-FR000039-012018	NULL	Moisture Content	WC002	27	27	%	1	1	1	1	%	NULL	NULL	1	1
2428	SRC-CU002-FR000039-012018	NULL	Total PCBs	1336-36-3	0.1	0.1	mg/kg	0.0036	0.0036	0.055	0.055	mg/kg	NULL	NULL	1	1
2429	SRC-CU002-FR000039-012018	NULL	Tri+ PCBs	TRI_PLUS_PCB	0.043358	0.043358	mg/kg	0.0036	0.0036	0.0036	0.0036	mg/kg	NULL	NULL	1	1
2430	SRC-CU002-FR000039-018024	NULL	AROCLOR 1016	12674-11-2	NULL	NULL	mg/kg	0.0035	0.0035	0.013	0.013	mg/kg	U	U	0	1
2431	SRC-CU002-FR000039-018024	NULL	AROCLOR 1221	11104-28-2	0.024	0.024	mg/kg	0.0035	0.0035	0.013	0.013	mg/kg	NULL	NULL	1	1
2432	SRC-CU002-FR000039-018024	NULL	AROCLOR 1232	11141-16-5	NULL	NULL	mg/kg	0.0035	0.0035	0.013	0.013	mg/kg	U	U	0	1
2433	SRC-CU002-FR000039-018024	NULL	AROCLOR 1242	53469-21-9	0.01	0.01	mg/kg	0.0035	0.0035	0.013	0.013	mg/kg	J	J	1	1
2434	SRC-CU002-FR000039-018024	NULL	AROCLOR 1248	12672-29-6	NULL	NULL	mg/kg	0.0035	0.0035	0.013	0.013	mg/kg	U	U	0	1
2435	SRC-CU002-FR000039-018024	NULL	AROCLOR 1254	11097-69-1	NULL	NULL	mg/kg	0.0035	0.0035	0.013	0.013	mg/kg	U	U	0	1
2436	SRC-CU002-FR000039-018024	NULL	AROCLOR 1260	11096-82-5	NULL	NULL	mg/kg	0.0035	0.0035	0.013	0.013	mg/kg	U	U	0	1
2437	SRC-CU002-FR000039-018024	NULL	Moisture Content	WC002	24.6	24.6	%	1	1	1	1	%	NULL	NULL	1	1
2438	SRC-CU002-FR000039-018024	NULL	Total PCBs	1336-36-3	0.034	0.034	mg/kg	0.0035	0.0035	0.053	0.053	mg/kg	J	J	1	1
2439	SRC-CU002-FR000039-018024	NULL	Tri+ PCBs	TRI_PLUS_PCB	0.0140525	0.0140525	mg/kg	0.0035	0.0035	0.0035	0.0035	mg/kg	NULL	NULL	1	1
2440	SRC-CU002-FR000039-BD0001	SRC-CU002-FR000039-000006	AROCLOR 1016	12674-11-2	NULL	NULL	mg/kg	0.38	0.38	0.92	0.92	mg/kg	U	U	0	1
2441	SRC-CU002-FR000039-BD0001	SRC-CU002-FR000039-000006	AROCLOR 1221	11104-28-2	27	27	mg/kg	0.38	0.38	0.92	0.92	mg/kg	NULL	NULL	1	1
2442	SRC-CU002-FR000039-BD0001	SRC-CU002-FR000039-000006	AROCLOR 1232	11141-16-5	NULL	NULL	mg/kg	0.38	0.38	0.92	0.92	mg/kg	U	U	0	1
2443	SRC-CU002-FR000039-BD0001	SRC-CU002-FR000039-000006	AROCLOR 1242	53469-21-9	15	15	mg/kg	0.38	0.38	0.92	0.92	mg/kg	NULL	NULL	1	1
2444	SRC-CU002-FR000039-BD0001	SRC-CU002-FR000039-000006	AROCLOR 1248	12672-29-6	NULL	NULL	mg/kg	0.38	0.38	0.92	0.92	mg/kg	U	U	0	1
2445	SRC-CU002-FR000039-BD0001	SRC-CU002-FR000039-000006	AROCLOR 1254	11097-69-1	NULL	NULL	mg/kg	0.38	0.38	0.92	0.92	mg/kg	U	U	0	1
2446	SRC-CU002-FR000039-BD0001	SRC-CU002-FR000039-000006	AROCLOR 1260	11096-82-5	NULL	NULL	mg/kg	0.38	0.38	0.92	0.92	mg/kg	U	U	0	1
2447	SRC-CU002-FR000039-BD0001	SRC-CU002-FR000039-000006	Moisture Content	WC002	25	25	%	0.02	0.02	0.02	0.02	%	NULL	NULL	1	1
2448	SRC-CU002-FR000039-BD0001	SRC-CU002-FR000039-000006	Total PCBs	1336-36-3	42	42	mg/kg	0.38	0.38	3.7	3.7	mg/kg	NULL	NULL	1	1
2449	SRC-CU002-FR000039-BD0001	SRC-CU002-FR000039-000006	Tri+ PCBs	TRI_PLUS_PCB	17.6029	17.6029	mg/kg	0.38	0.38	0.38	0.38	mg/kg	NULL	NULL	1	1
2450	SRC-CU002-FI000039-000006	NULL	AROCLOR 1016	12674-11-2	NULL	NULL	mg/kg	1	1	2.5	2.5	mg/kg	U	U	0	1
2451	SRC-CU002-FI000039-000006	NULL	AROCLOR 1221	11104-28-2	63	63	mg/kg	1	1	2.5	2.5	mg/kg	NULL	NULL	1	1
2452	SRC-CU002-FI000039-000006	NULL	AROCLOR 1232	11141-16-5	NULL	NULL	mg/kg	1	1	2.5	2.5	mg/kg	U	U	0	1
2453	SRC-CU002-FI000039-000006	NULL	AROCLOR 1242	53469-21-9	41	41	mg/kg	1	1	2.5	2.5	mg/kg	NULL	NULL	1	1
2454	SRC-CU002-FI000039-000006	NULL	AROCLOR 1248	12672-29-6	NULL	NULL	mg/kg	1	1	2.5	2.5	mg/kg	U	U	0	1
2455	SRC-CU002-FI000039-000006	NULL	AROCLOR 1254	11097-69-1	NULL	NULL	mg/kg	1	1	2.5	2.5	mg/kg	U	U	0	1
2456	SRC-CU002-FI000039-000006	NULL	AROCLOR 1260	11096-82-5	NULL	NULL	mg/kg	1	1	2.5	2.5	mg/kg	U	U	0	1
2457	SRC-CU002-FI000039-000006	NULL	Moisture Content	WC002	21	21	%	0.02	0.02	0.02	0.02	%	NULL	NULL	1	1
2458	SRC-CU002-FI000039-000006	NULL	Total PCBs	1336-36-3	104	104	mg/kg	1	1	2.5	2.5	mg/kg	NULL	NULL	1	1
2459	SRC-CU002-FI000039-000006	NULL	Tri+ PCBs	TRI_PLUS_PCB	46.585	46.585	mg/kg	1	1	1	1	mg/kg	NULL	NULL	1	1
2460	SRC-CU002-FI000039-006012	NULL	AROCLOR 1016	12674-11-2	NULL	NULL	mg/kg	3.3	3.3	8	8	mg/kg	U	U	0	1
2461	SRC-CU002-FI000039-006012	NULL	AROCLOR 1221	11104-28-2	330	330	mg/kg	3.3	3.3	8	8	mg/kg	NULL	NULL	1	1
2462	SRC-CU002-FI000039-006012	NULL	AROCLOR 1232	11141-16-5	NULL	NULL	mg/kg	3.3	3.3	8	8	mg/kg	U	U	0	1
2463	SRC-CU002-FI000039-006012	NULL	AROCLOR 1242	53469-21-9	79	79	mg/kg	3.3	3.3	8	8	mg/kg	NULL	NULL	1	1
2464	SRC-CU002-FI000039-006012	NULL	AROCLOR 1248	12672-29-6	NULL	NULL	mg/kg	3.3	3.3	8	8	mg/kg	U	U	0	1
2465	SRC-CU002-FI000039-006012	NULL	AROCLOR 1254	11097-69-1	17	17	mg/kg	3.3	3.3	8	8	mg/kg	NULL	NULL	1	1
2466	SRC-CU002-FI000039-006012	NULL	AROCLOR 1260	11096-82-5	NULL	NULL	mg/kg	3.3	3.3	8	8	mg/kg	U	U	0	1
2467	SRC-CU002-FI000039-006012	NULL	Moisture Content	WC002	32	32	%	0.019	0.019	0.019	0.019	%	NULL	NULL	1	1
2468	SRC-CU002-FI000039-006012	NULL	Total PCBs	1336-36-3	426	426	mg/kg	3.3	3.3	8	8	mg/kg	NULL	J	1	1
2469	SRC-CU002-FI000039-006012	NULL	Tri+ PCBs	TRI_PLUS_PCB	133.56	133.56	mg/kg	3.3	3.3	3.3	3.3	mg/kg	NULL	NULL	1	1
2470	SRC-CU002-FI000039-012018	NULL	AROCLOR 1016	12674-11-2	NULL	NULL	mg/kg	7.5	7.5	18	18	mg/kg	U	U	0	1
2471	SRC-CU002-FI000039-012018	NULL	AROCLOR 1221	11104-28-2	730	730	mg/kg	7.5	7.5	18	18	mg/kg	NULL	NULL	1	1
2472	SRC-CU002-FI000039-012018	NULL	AROCLOR 1232	11141-16-5	NULL	NULL	mg/kg	7.5	7.5	18	18	mg/kg	U	U	0	1
2473	SRC-CU002-FI000039-012018	NULL	AROCLOR 1242	53469-21-9	110	110	mg/kg	7.5	7.5	18	18	mg/kg	NULL	NULL	1	1
2474	SRC-CU002-FI000039-012018	NULL	AROCLOR 1248	12672-29-6	NULL	NULL	mg/kg	7.5	7.5	18	18	mg/kg	U	U	0	1
2475	SRC-CU002-FI000039-012018	NULL	AROCLOR 1254	11097-69-1	NULL	NULL	mg/kg	7.5	7.5	18	18	mg/kg	U	U	0	1
2476	SRC-CU002-FI000039-012018	NULL	AROCLOR 1260	11096-82-5	NULL	NULL	mg/kg	7.5	7.5	18	18	mg/kg	U	U	0	1
2477	SRC-CU002-FI000039-012018	NULL	Moisture Content	WC002	35	35	%	0.019	0.019	0.019	0.019	%	NULL	NULL	1	1
2478	SRC-CU002-FI000039-012018	NULL	Total PCBs	1336-36-3	840	840	mg/kg	7.5	7.5	18	18	mg/kg	NULL	J	1	1
2479	SRC-CU002-FI000039-012018	NULL	Tri+ PCBs	TRI_PLUS_PCB	205.7125	205.7125	mg/kg	7.5	7.5	7.5	7.5	mg/kg	NULL	NULL	1	1

Row ID	cu_id	node_id	dredge_pass	core_id	location_type	x_coord	y_coord	coord_system	sample_dt	collection_method	sample_name	sample_type	start_depth	end_depth	depth_unit
2480	RLC-CU002	SRN-CU002-039	Inventory	SRC-CU002-FI000039	Sediment Residual Core Location	736139.16	1614471.3	New York State Plane East (ft) NAD 83	7/25/09 8:18	Core	SRC-CU002-FI000039-018024	ENV	18	24	in
2481	RLC-CU002	SRN-CU002-039	Inventory	SRC-CU002-FI000039	Sediment Residual Core Location	736139.16	1614471.3	New York State Plane East (ft) NAD 83	7/25/09 8:18	Core	SRC-CU002-FI000039-018024	ENV	18	24	in
2482	RLC-CU002	SRN-CU002-039	Inventory	SRC-CU002-FI000039	Sediment Residual Core Location	736139.16	1614471.3	New York State Plane East (ft) NAD 83	7/25/09 8:18	Core	SRC-CU002-FI000039-018024	ENV	18	24	in
2483	RLC-CU002	SRN-CU002-039	Inventory	SRC-CU002-FI000039	Sediment Residual Core Location	736139.16	1614471.3	New York State Plane East (ft) NAD 83	7/25/09 8:18	Core	SRC-CU002-FI000039-018024	ENV	18	24	in
2484	RLC-CU002	SRN-CU002-039	Inventory	SRC-CU002-FI000039	Sediment Residual Core Location	736139.16	1614471.3	New York State Plane East (ft) NAD 83	7/25/09 8:18	Core	SRC-CU002-FI000039-018024	ENV	18	24	in
2485	RLC-CU002	SRN-CU002-039	Inventory	SRC-CU002-FI000039	Sediment Residual Core Location	736139.16	1614471.3	New York State Plane East (ft) NAD 83	7/25/09 8:18	Core	SRC-CU002-FI000039-018024	ENV	18	24	in
2486	RLC-CU002	SRN-CU002-039	Inventory	SRC-CU002-FI000039	Sediment Residual Core Location	736139.16	1614471.3	New York State Plane East (ft) NAD 83	7/25/09 8:18	Core	SRC-CU002-FI000039-018024	ENV	18	24	in
2487	RLC-CU002	SRN-CU002-039	Inventory	SRC-CU002-FI000039	Sediment Residual Core Location	736139.16	1614471.3	New York State Plane East (ft) NAD 83	7/25/09 8:18	Core	SRC-CU002-FI000039-018024	ENV	18	24	in
2488	RLC-CU002	SRN-CU002-039	Inventory	SRC-CU002-FI000039	Sediment Residual Core Location	736139.16	1614471.3	New York State Plane East (ft) NAD 83	7/25/09 8:18	Core	SRC-CU002-FI000039-018024	ENV	18	24	in
2489	RLC-CU002	SRN-CU002-039	Inventory	SRC-CU002-FI000039	Sediment Residual Core Location	736139.16	1614471.3	New York State Plane East (ft) NAD 83	7/25/09 8:18	Core	SRC-CU002-FI000039-018024	ENV	18	24	in
2490	RLC-CU002	SRN-CU002-039	Inventory	SRC-CU002-FI000039	Sediment Residual Core Location	736139.16	1614471.3	New York State Plane East (ft) NAD 83	7/25/09 8:18	Core	SRC-CU002-FI000039-024027	ENV	24	27	in
2491	RLC-CU002	SRN-CU002-039	Inventory	SRC-CU002-FI000039	Sediment Residual Core Location	736139.16	1614471.3	New York State Plane East (ft) NAD 83	7/25/09 8:18	Core	SRC-CU002-FI000039-024027	ENV	24	27	in
2492	RLC-CU002	SRN-CU002-039	Inventory	SRC-CU002-FI000039	Sediment Residual Core Location	736139.16	1614471.3	New York State Plane East (ft) NAD 83	7/25/09 8:18	Core	SRC-CU002-FI000039-024027	ENV	24	27	in
2493	RLC-CU002	SRN-CU002-039	Inventory	SRC-CU002-FI000039	Sediment Residual Core Location	736139.16	1614471.3	New York State Plane East (ft) NAD 83	7/25/09 8:18	Core	SRC-CU002-FI000039-024027	ENV	24	27	in
2494	RLC-CU002	SRN-CU002-039	Inventory	SRC-CU002-FI000039	Sediment Residual Core Location	736139.16	1614471.3	New York State Plane East (ft) NAD 83	7/25/09 8:18	Core	SRC-CU002-FI000039-024027	ENV	24	27	in
2495	RLC-CU002	SRN-CU002-039	Inventory	SRC-CU002-FI000039	Sediment Residual Core Location	736139.16	1614471.3	New York State Plane East (ft) NAD 83	7/25/09 8:18	Core	SRC-CU002-FI000039-024027	ENV	24	27	in
2496	RLC-CU002	SRN-CU002-039	Inventory	SRC-CU002-FI000039	Sediment Residual Core Location	736139.16	1614471.3	New York State Plane East (ft) NAD 83	7/25/09 8:18	Core	SRC-CU002-FI000039-024027	ENV	24	27	in
2497	RLC-CU002	SRN-CU002-039	Inventory	SRC-CU002-FI000039	Sediment Residual Core Location	736139.16	1614471.3	New York State Plane East (ft) NAD 83	7/25/09 8:18	Core	SRC-CU002-FI000039-024027	ENV	24	27	in
2498	RLC-CU002	SRN-CU002-039	Inventory	SRC-CU002-FI000039	Sediment Residual Core Location	736139.16	1614471.3	New York State Plane East (ft) NAD 83	7/25/09 8:18	Core	SRC-CU002-FI000039-024027	ENV	24	27	in
2499	RLC-CU002	SRN-CU002-039	Inventory	SRC-CU002-FI000039	Sediment Residual Core Location	736139.16	1614471.3	New York State Plane East (ft) NAD 83	7/25/09 8:18	Core	SRC-CU002-FI000039-024027	ENV	24	27	in
2500	RLC-CU002	SRN-CU002-039	Inventory	SRC-CU002-FI000039	Sediment Residual Core Location	736139.16	1614471.3	New York State Plane East (ft) NAD 83	7/25/09 8:18	Core	SRC-CU002-FI000039-027030	ENV	27	30	in
2501	RLC-CU002	SRN-CU002-039	Inventory	SRC-CU002-FI000039	Sediment Residual Core Location	736139.16	1614471.3	New York State Plane East (ft) NAD 83	7/25/09 8:18	Core	SRC-CU002-FI000039-027030	ENV	27	30	in
2502	RLC-CU002	SRN-CU002-039	Inventory	SRC-CU002-FI000039	Sediment Residual Core Location	736139.16	1614471.3	New York State Plane East (ft) NAD 83	7/25/09 8:18	Core	SRC-CU002-FI000039-027030	ENV	27	30	in
2503	RLC-CU002	SRN-CU002-039	Inventory	SRC-CU002-FI000039	Sediment Residual Core Location	736139.16	1614471.3	New York State Plane East (ft) NAD 83	7/25/09 8:18	Core	SRC-CU002-FI000039-027030	ENV	27	30	in
2504	RLC-CU002	SRN-CU002-039	Inventory	SRC-CU002-FI000039	Sediment Residual Core Location	736139.16	1614471.3	New York State Plane East (ft) NAD 83	7/25/09 8:18	Core	SRC-CU002-FI000039-027030	ENV	27	30	in
2505	RLC-CU002	SRN-CU002-039	Inventory	SRC-CU002-FI000039	Sediment Residual Core Location	736139.16	1614471.3	New York State Plane East (ft) NAD 83	7/25/09 8:18	Core	SRC-CU002-FI000039-027030	ENV	27	30	in
2506	RLC-CU002	SRN-CU002-039	Inventory	SRC-CU002-FI000039	Sediment Residual Core Location	736139.16	1614471.3	New York State Plane East (ft) NAD 83	7/25/09 8:18	Core	SRC-CU002-FI000039-027030	ENV	27	30	in
2507	RLC-CU002	SRN-CU002-039	Inventory	SRC-CU002-FI000039	Sediment Residual Core Location	736139.16	1614471.3	New York State Plane East (ft) NAD 83	7/25/09 8:18	Core	SRC-CU002-FI000039-027030	ENV	27	30	in
2508	RLC-CU002	SRN-CU002-039	Inventory	SRC-CU002-FI000039	Sediment Residual Core Location	736139.16	1614471.3	New York State Plane East (ft) NAD 83	7/25/09 8:18	Core	SRC-CU002-FI000039-027030	ENV	27	30	in
2509	RLC-CU002	SRN-CU002-039	Inventory	SRC-CU002-FI000039	Sediment Residual Core Location	736139.16	1614471.3	New York State Plane East (ft) NAD 83	7/25/09 8:18	Core	SRC-CU002-FI000039-027030	ENV	27	30	in
2510	RLC-CU002	SRN-CU002-039	Inventory	SRC-CU002-FI000039	Sediment Residual Core Location	736139.16	1614471.3	New York State Plane East (ft) NAD 83	7/25/09 8:18	Core	SRC-CU002-FI000039-030036	ENV	30	36	in
2511	RLC-CU002	SRN-CU002-039	Inventory	SRC-CU002-FI000039	Sediment Residual Core Location	736139.16	1614471.3	New York State Plane East (ft) NAD 83	7/25/09 8:18	Core	SRC-CU002-FI000039-030036	ENV	30	36	in
2512	RLC-CU002	SRN-CU002-039	Inventory	SRC-CU002-FI000039	Sediment Residual Core Location	736139.16	1614471.3	New York State Plane East (ft) NAD 83	7/25/09 8:18	Core	SRC-CU002-FI000039-030036	ENV	30	36	in
2513	RLC-CU002	SRN-CU002-039	Inventory	SRC-CU002-FI000039	Sediment Residual Core Location	736139.16	1614471.3	New York State Plane East (ft) NAD 83	7/25/09 8:18	Core	SRC-CU002-FI000039-030036	ENV	30	36	in
2514	RLC-CU002	SRN-CU002-039	Inventory	SRC-CU002-FI000039	Sediment Residual Core Location	736139.16	1614471.3	New York State Plane East (ft) NAD 83	7/25/09 8:18	Core	SRC-CU002-FI000039-030036	ENV	30	36	in
2515	RLC-CU002	SRN-CU002-039	Inventory	SRC-CU002-FI000039	Sediment Residual Core Location	736139.16	1614471.3	New York State Plane East (ft) NAD 83	7/25/09 8:18	Core	SRC-CU002-FI000039-030036	ENV	30	36	in
2516	RLC-CU002	SRN-CU002-039	Inventory	SRC-CU002-FI000039	Sediment Residual Core Location	736139.16	1614471.3	New York State Plane East (ft) NAD 83	7/25/09 8:18	Core	SRC-CU002-FI000039-030036	ENV	30	36	in
2517	RLC-CU002	SRN-CU002-039	Inventory	SRC-CU002-FI000039	Sediment Residual Core Location	736139.16	1614471.3	New York State Plane East (ft) NAD 83	7/25/09 8:18	Core	SRC-CU002-FI000039-030036	ENV	30	36	in
2518	RLC-CU002	SRN-CU002-039	Inventory	SRC-CU002-FI000039	Sediment Residual Core Location	736139.16	1614471.3	New York State Plane East (ft) NAD 83	7/25/09 8:18	Core	SRC-CU002-FI000039-030036	ENV	30	36	in
2519	RLC-CU002	SRN-CU002-039	Inventory	SRC-CU002-FI000039	Sediment Residual Core Location	736139.16	1614471.3	New York State Plane East (ft) NAD 83	7/25/09 8:18	Core	SRC-CU002-FI000039-030036	ENV	30	36	in
2520	RLC-CU002	SRN-CU002-039	Inventory	SRC-CU002-FI000039	Sediment Residual Core Location	736139.16	1614471.3	New York State Plane East (ft) NAD 83	7/25/09 8:18	Core	SRC-CU002-FI000039-BD0001	DUP	0	6	in
2521	RLC-CU002	SRN-CU002-039	Inventory	SRC-CU002-FI000039	Sediment Residual Core Location	736139.16	1614471.3	New York State Plane East (ft) NAD 83	7/25/09 8:18	Core	SRC-CU002-FI000039-BD0001	DUP	0	6	in
2522	RLC-CU002	SRN-CU002-039	Inventory	SRC-CU002-FI000039	Sediment Residual Core Location	736139.16	1614471.3	New York State Plane East (ft) NAD 83	7/25/09 8:18	Core	SRC-CU002-FI000039-BD0001	DUP	0	6	in
2523	RLC-CU002	SRN-CU002-039	Inventory	SRC-CU002-FI000039	Sediment Residual Core Location	736139.16	1614471.3	New York State Plane East (ft) NAD 83	7/25/09 8:18	Core	SRC-CU002-FI000039-BD0001	DUP	0	6	in
2524	RLC-CU002	SRN-CU002-039	Inventory	SRC-CU002-FI000039	Sediment Residual Core Location	736139.16	1614471.3	New York State Plane East (ft) NAD 83	7/25/09 8:18	Core	SRC-CU002-FI000039-BD0001	DUP	0	6	in
2525	RLC-CU002	SRN-CU002-039	Inventory	SRC-CU002-FI000039	Sediment Residual Core Location	736139.16	1614471.3	New York State Plane East (ft) NAD 83	7/25/09 8:18	Core	SRC-CU002-FI000039-BD0001	DUP	0	6	in
2526	RLC-CU002	SRN-CU002-039	Inventory	SRC-CU002-FI000039	Sediment Residual Core Location	736139.16	1614471.3	New York State Plane East (ft) NAD 83	7/25/09 8:18	Core	SRC-CU002-FI000039-BD0001	DUP	0	6	in
2527	RLC-CU002	SRN-CU002-039	Inventory	SRC-CU002-FI000039	Sediment Residual Core Location	736139.16	1614471.3	New York State Plane East (ft) NAD 83	7/25/09 8:18	Core	SRC-CU002-FI000039-BD0001	DUP	0	6	in
2528	RLC-CU002	SRN-CU002-039	Inventory	SRC-CU002-FI000039	Sediment Residual Core Location	736139.16	1614471.3	New York State Plane East (ft) NAD 83	7/25/09 8:18	Core	SRC-CU002-FI000039-BD0001	DUP	0	6	in
2529	RLC-CU002	SRN-CU002-039	Inventory	SRC-CU002-FI000039	Sediment Residual Core Location	736139.16	1614471.3	New York State Plane East (ft) NAD 83	7/25/09 8:18	Core	SRC-CU002-FI000039-BD0001	DUP	0	6	in
2530	RLC-CU002	SRN-CU002-039	Second Inventory	SRC-CU002-SI000039	Sediment Residual Core Location	736133.13	1614471.21	New York State Plane East (ft) NAD 83	9/3/09 11:54	Core	SRC-CU002-SI000039-000006	ENV	0	6	in
2531	RLC-CU002	SRN-CU002-039	Second Inventory	SRC-CU002-SI000039	Sediment Residual Core Location	736133.13	1614471.21	New York State Plane East (ft) NAD 83	9/3/09 11:54	Core	SRC-CU002-SI000039-000006	ENV	0	6	in
2532	RLC-CU002	SRN-CU002-039	Second Inventory	SRC-CU002-SI000039	Sediment Residual Core Location	736133.13	1614471.21	New York State Plane East (ft) NAD 83	9/3/09 11:54	Core	SRC-CU002-SI000039-000006	ENV	0	6	in
2533	RLC-CU002	SRN-CU002-039	Second Inventory	SRC-CU002-SI000039	Sediment Residual Core Location	736133.13	1614471.21	New York State Plane East (ft) NAD 83	9/3/09 11:54	Core	SRC-CU002-SI000039-000006	ENV	0	6	in
2534	RLC-CU002	SRN-CU002-039	Second Inventory	SRC-CU002-SI000039	Sediment Residual Core Location	736133.13	1614471.21	New York State Plane East (ft) NAD 83	9/3/09 11:54	Core	SRC-CU002-SI000039-000006	ENV	0	6	in
2535	RLC-CU002	SRN-CU002-039	Second Inventory	SRC-CU002-SI000039	Sediment Residual Core Location	736133.13	1614471.21	New York State Plane East (ft) NAD 83	9/3/09 11:54	Core	SRC-CU002-SI000039-000006	ENV	0	6	in
2536	RLC-CU002	SRN-CU002-039	Second Inventory	SRC-CU002-SI000039	Sediment Residual Core Location	736133.13	1614471.21	New York State Plane East (ft) NAD 83	9/3/09 11:54	Core	SRC-CU002-SI000039-000006	ENV	0	6	in
2537	RLC-CU002	SRN-CU002-039	Second Inventory	SRC-CU002-SI000039	Sediment Residual Core Location	736133.13	1614471.21	New York State Plane East (ft) NAD 83	9/3/09 11:54	Core	SRC-CU002-SI000039-000006	ENV	0	6	in
2538	RLC-CU002	SRN-CU002-039	Second Inventory	SRC-CU002-SI000039	Sediment Residual Core Location	736133.13	1614471.21	New York State Plane East (ft) NAD 83	9/3/09 11:54	Core	SRC-CU002-SI000039-000006	ENV	0	6	in
2539	RLC-CU002	SRN-CU002-039	Second Inventory	SRC-CU002-SI000039	Sediment Residual Core Location	736133.13	1614471.21	New York State Plane East (ft) NAD 83	9/3/09 11:54	Core	SRC-CU002-SI000039-000006	ENV	0	6	in
2540	RLC-CU002	SRN-CU002-039	Second Inventory	SRC-CU002-SI000039	Sediment Residual Core Location	736133.13	1614471.21	New York State Plane East (ft) NAD 83	9/3/09 11:54	Core	SRC-CU002-SI000039-006012	ENV	6	12	in
2541	RLC-CU002	SRN-CU002-039	Second Inventory	SRC-CU002-SI000039	Sediment Residual Core Location	736133.13	1614471.21	New York State Plane East (ft) NAD 83	9/3/09 11:54	Core	SRC-CU002-SI000039-006012	ENV	6	12	in
2542	RLC-CU002	SRN-CU002-039	Second Inventory	SRC-CU002-SI000039	Sediment Residual Core Location	736133.13	1614471.21	New York State Plane East (ft) NAD 83	9/3/09 11:54	Core	SRC-CU002-SI000039-006012	ENV	6	12	in
2543	RLC-CU002	SRN-CU002-039	Second Inventory	SRC-CU002-SI000039	Sediment Residual Core Location	736133.13	1614471.21	New York State Plane East (ft) NAD 83	9/3/09 11:54	Core	SRC-CU002-SI000039-006012	ENV	6	12	in
2544	RLC-CU002	SRN-CU002-039	Second Inventory	SRC-CU002-SI000039	Sediment Residual Core Location	736133.13	1614471.21	New York State Plane East (ft) NAD 83	9/3/09 11:54	Core	SRC-CU002-SI000039-006012	ENV	6	12	in
2545	RLC-CU002	SRN-CU002-039	Second Inventory	SRC-CU002-SI000039	Sediment Residual Core Location	736133.13	1614471.21	New York State Plane East (ft) NAD 83	9/3/09 11:54	Core	SRC-CU002-SI000039-006012	ENV	6	12	in
2546	RLC-CU002	SRN-CU002-039	Second Inventory	SRC-CU002-SI000039	Sediment Residual Core Location	736133.13	1614471.21	New York State Plane East (ft) NAD 83	9/3/09 11:54	Core	SRC-CU002-SI000039-006012	ENV	6	12	in

Row ID	sample_name	dup_parent_sample_name	analyte_name	cas_rn	Lab_Reported_Result	Verified_Result	result_unit	Lab_Reported_MDL	Verified_MDL	Lab_Reported_RL	Verified_RL	limit_unit	Lab_Reported_Qualifier	Verified_Qualifier	Detected	Reportable
2480	SRC-CU002-FI000039-018024	NULL	AROCLOR 1016	12674-11-2	NULL	NULL	mg/kg	3.3	3.3	8	8	mg/kg	U	U	0	1
2481	SRC-CU002-FI000039-018024	NULL	AROCLOR 1221	11104-28-2	46	46	mg/kg	3.3	3.3	8	8	mg/kg	NULL	NULL	1	1
2482	SRC-CU002-FI000039-018024	NULL	AROCLOR 1232	11141-16-5	NULL	NULL	mg/kg	3.3	3.3	8	8	mg/kg	U	U	0	1
2483	SRC-CU002-FI000039-018024	NULL	AROCLOR 1242	53469-21-9	10	10	mg/kg	3.3	3.3	8	8	mg/kg	NULL	NULL	1	1
2484	SRC-CU002-FI000039-018024	NULL	AROCLOR 1248	12672-29-6	NULL	NULL	mg/kg	3.3	3.3	8	8	mg/kg	U	U	0	1
2485	SRC-CU002-FI000039-018024	NULL	AROCLOR 1254	11097-69-1	NULL	NULL	mg/kg	3.3	3.3	8	8	mg/kg	U	U	0	1
2486	SRC-CU002-FI000039-018024	NULL	AROCLOR 1260	11096-82-5	NULL	NULL	mg/kg	3.3	3.3	8	8	mg/kg	U	U	0	1
2487	SRC-CU002-FI000039-018024	NULL	Moisture Content	WC002	27	27	%	0.019	0.019	0.019	0.019	%	NULL	NULL	1	1
2488	SRC-CU002-FI000039-018024	NULL	Total PCBs	1336-36-3	56	56	mg/kg	3.3	3.3	8	8	mg/kg	NULL	J	1	1
2489	SRC-CU002-FI000039-018024	NULL	Tri+ PCBs	TRI_PLUS_PCB	17.0415	17.0415	mg/kg	3.3	3.3	3.3	3.3	mg/kg	NULL	NULL	1	1
2490	SRC-CU002-FI000039-024027	NULL	AROCLOR 1016	12674-11-2	NULL	NULL	mg/kg	0.016	0.016	0.039	0.039	mg/kg	U	U	0	1
2491	SRC-CU002-FI000039-024027	NULL	AROCLOR 1221	11104-28-2	0.53	0.53	mg/kg	0.016	0.016	0.039	0.039	mg/kg	NULL	NULL	1	1
2492	SRC-CU002-FI000039-024027	NULL	AROCLOR 1232	11141-16-5	NULL	NULL	mg/kg	0.016	0.016	0.039	0.039	mg/kg	U	U	0	1
2493	SRC-CU002-FI000039-024027	NULL	AROCLOR 1242	53469-21-9	0.1	0.1	mg/kg	0.016	0.016	0.039	0.039	mg/kg	NULL	NULL	1	1
2494	SRC-CU002-FI000039-024027	NULL	AROCLOR 1248	12672-29-6	NULL	NULL	mg/kg	0.016	0.016	0.039	0.039	mg/kg	U	U	0	1
2495	SRC-CU002-FI000039-024027	NULL	AROCLOR 1254	11097-69-1	NULL	NULL	mg/kg	0.016	0.016	0.039	0.039	mg/kg	U	U	0	1
2496	SRC-CU002-FI000039-024027	NULL	AROCLOR 1260	11096-82-5	NULL	NULL	mg/kg	0.016	0.016	0.039	0.039	mg/kg	U	U	0	1
2497	SRC-CU002-FI000039-024027	NULL	Moisture Content	WC002	25	25	%	0.018	0.018	0.018	0.018	%	NULL	NULL	1	1
2498	SRC-CU002-FI000039-024027	NULL	Total PCBs	1336-36-3	0.63	0.63	mg/kg	0.016	0.016	0.039	0.039	mg/kg	NULL	NULL	1	1
2499	SRC-CU002-FI000039-024027	NULL	Tri+ PCBs	TRI_PLUS_PCB	0.17248	0.17248	mg/kg	0.016	0.016	0.016	0.016	mg/kg	NULL	NULL	1	1
2500	SRC-CU002-FI000039-027030	NULL	AROCLOR 1016	12674-11-2	NULL	NULL	mg/kg	0.0056	0.0056	0.013	0.013	mg/kg	U	U	0	1
2501	SRC-CU002-FI000039-027030	NULL	AROCLOR 1221	11104-28-2	0.27	0.27	mg/kg	0.0056	0.0056	0.013	0.013	mg/kg	NULL	NULL	1	1
2502	SRC-CU002-FI000039-027030	NULL	AROCLOR 1232	11141-16-5	NULL	NULL	mg/kg	0.0056	0.0056	0.013	0.013	mg/kg	U	U	0	1
2503	SRC-CU002-FI000039-027030	NULL	AROCLOR 1242	53469-21-9	0.055	0.055	mg/kg	0.0056	0.0056	0.013	0.013	mg/kg	NULL	NULL	1	1
2504	SRC-CU002-FI000039-027030	NULL	AROCLOR 1248	12672-29-6	NULL	NULL	mg/kg	0.0056	0.0056	0.013	0.013	mg/kg	U	U	0	1
2505	SRC-CU002-FI000039-027030	NULL	AROCLOR 1254	11097-69-1	NULL	NULL	mg/kg	0.0056	0.0056	0.013	0.013	mg/kg	U	U	0	1
2506	SRC-CU002-FI000039-027030	NULL	AROCLOR 1260	11096-82-5	NULL	NULL	mg/kg	0.0056	0.0056	0.013	0.013	mg/kg	U	U	0	1
2507	SRC-CU002-FI000039-027030	NULL	Moisture Content	WC002	26	26	%	0.018	0.018	0.018	0.018	%	NULL	NULL	1	1
2508	SRC-CU002-FI000039-027030	NULL	Total PCBs	1336-36-3	0.325	0.325	mg/kg	0.0056	0.0056	0.013	0.013	mg/kg	NULL	NULL	1	1
2509	SRC-CU002-FI000039-027030	NULL	Tri+ PCBs	TRI_PLUS_PCB	0.090398	0.090398	mg/kg	0.0056	0.0056	0.0056	0.0056	mg/kg	NULL	NULL	1	1
2510	SRC-CU002-FI000039-030036	NULL	AROCLOR 1016	12674-11-2	NULL	NULL	mg/kg	0.0054	0.0054	0.013	0.013	mg/kg	U	U	0	1
2511	SRC-CU002-FI000039-030036	NULL	AROCLOR 1221	11104-28-2	0.011	0.011	mg/kg	0.0054	0.0054	0.013	0.013	mg/kg	J	J	1	1
2512	SRC-CU002-FI000039-030036	NULL	AROCLOR 1232	11141-16-5	NULL	NULL	mg/kg	0.0054	0.0054	0.013	0.013	mg/kg	U	U	0	1
2513	SRC-CU002-FI000039-030036	NULL	AROCLOR 1242	53469-21-9	NULL	NULL	mg/kg	0.0054	0.0054	0.013	0.013	mg/kg	U	U	0	1
2514	SRC-CU002-FI000039-030036	NULL	AROCLOR 1248	12672-29-6	NULL	NULL	mg/kg	0.0054	0.0054	0.013	0.013	mg/kg	U	U	0	1
2515	SRC-CU002-FI000039-030036	NULL	AROCLOR 1254	11097-69-1	NULL	NULL	mg/kg	0.0054	0.0054	0.013	0.013	mg/kg	U	U	0	1
2516	SRC-CU002-FI000039-030036	NULL	AROCLOR 1260	11096-82-5	NULL	NULL	mg/kg	0.0054	0.0054	0.013	0.013	mg/kg	U	U	0	1
2517	SRC-CU002-FI000039-030036	NULL	Moisture Content	WC002	25	25	%	0.019	0.019	0.019	0.019	%	NULL	NULL	1	1
2518	SRC-CU002-FI000039-030036	NULL	Total PCBs	1336-36-3	0.011	0.011	mg/kg	0.0054	0.0054	0.013	0.013	mg/kg	J	J	1	1
2519	SRC-CU002-FI000039-030036	NULL	Tri+ PCBs	TRI_PLUS_PCB	0.006454	0.006454	mg/kg	0.0054	0.0054	0.0054	0.0054	mg/kg	NULL	NULL	1	1
2520	SRC-CU002-FI000039-BD0001	SRC-CU002-FI000039-000006	AROCLOR 1016	12674-11-2	NULL	NULL	mg/kg	1.1	1.1	2.6	2.6	mg/kg	U	U	0	1
2521	SRC-CU002-FI000039-BD0001	SRC-CU002-FI000039-000006	AROCLOR 1221	11104-28-2	65	65	mg/kg	1.1	1.1	2.6	2.6	mg/kg	NULL	NULL	1	1
2522	SRC-CU002-FI000039-BD0001	SRC-CU002-FI000039-000006	AROCLOR 1232	11141-16-5	NULL	NULL	mg/kg	1.1	1.1	2.6	2.6	mg/kg	U	U	0	1
2523	SRC-CU002-FI000039-BD0001	SRC-CU002-FI000039-000006	AROCLOR 1242	53469-21-9	45	45	mg/kg	1.1	1.1	2.6	2.6	mg/kg	NULL	NULL	1	1
2524	SRC-CU002-FI000039-BD0001	SRC-CU002-FI000039-000006	AROCLOR 1248	12672-29-6	NULL	NULL	mg/kg	1.1	1.1	2.6	2.6	mg/kg	U	U	0	1
2525	SRC-CU002-FI000039-BD0001	SRC-CU002-FI000039-000006	AROCLOR 1254	11097-69-1	NULL	NULL	mg/kg	1.1	1.1	2.6	2.6	mg/kg	U	U	0	1
2526	SRC-CU002-FI000039-BD0001	SRC-CU002-FI000039-000006	AROCLOR 1260	11096-82-5	NULL	NULL	mg/kg	1.1	1.1	2.6	2.6	mg/kg	U	U	0	1
2527	SRC-CU002-FI000039-BD0001	SRC-CU002-FI000039-000006	Moisture Content	WC002	25	25	%	0.019	0.019	0.019	0.019	%	NULL	NULL	1	1
2528	SRC-CU002-FI000039-BD0001	SRC-CU002-FI000039-000006	Total PCBs	1336-36-3	110	110	mg/kg	1.1	1.1	2.6	2.6	mg/kg	NULL	NULL	1	1
2529	SRC-CU002-FI000039-BD0001	SRC-CU002-FI000039-000006	Tri+ PCBs	TRI_PLUS_PCB	50.5505	50.5505	mg/kg	1.1	1.1	1.1	1.1	mg/kg	NULL	NULL	1	1
2530	SRC-CU002-SI000039-000006	NULL	AROCLOR 1016	12674-11-2	NULL	NULL	mg/kg	1.7	1.7	4	4	mg/kg	U	U	0	1
2531	SRC-CU002-SI000039-000006	NULL	AROCLOR 1221	11104-28-2	87	87	mg/kg	1.7	1.7	4	4	mg/kg	NULL	NULL	1	1
2532	SRC-CU002-SI000039-000006	NULL	AROCLOR 1232	11141-16-5	NULL	NULL	mg/kg	1.7	1.7	4	4	mg/kg	U	U	0	1
2533	SRC-CU002-SI000039-000006	NULL	AROCLOR 1242	53469-21-9	26	26	mg/kg	1.7	1.7	4	4	mg/kg	NULL	NULL	1	1
2534	SRC-CU002-SI000039-000006	NULL	AROCLOR 1248	12672-29-6	NULL	NULL	mg/kg	1.7	1.7	4	4	mg/kg	U	U	0	1
2535	SRC-CU002-SI000039-000006	NULL	AROCLOR 1254	11097-69-1	NULL	NULL	mg/kg	1.7	1.7	4	4	mg/kg	U	U	0	1
2536	SRC-CU002-SI000039-000006	NULL	AROCLOR 1260	11096-82-5	NULL	NULL	mg/kg	1.7	1.7	4	4	mg/kg	U	U	0	1
2537	SRC-CU002-SI000039-000006	NULL	Moisture Content	WC002	34	34	%	0.019	0.019	0.019	0.019	%	NULL	NULL	1	1
2538	SRC-CU002-SI000039-000006	NULL	Total PCBs	1336-36-3	113	113	mg/kg	1.7	1.7	4	4	mg/kg	NULL	NULL	1	1
2539	SRC-CU002-SI000039-000006	NULL	Tri+ PCBs	TRI_PLUS_PCB	36.6135	36.6135	mg/kg	1.7	1.7	1.7	1.7	mg/kg	NULL	NULL	1	1
2540	SRC-CU002-SI000039-006012	NULL	AROCLOR 1016	12674-11-2	NULL	NULL	mg/kg	0.33	0.33	1.3	1.3	mg/kg	U	U	0	1
2541	SRC-CU002-SI000039-006012	NULL	AROCLOR 1221	11104-28-2	18	18	mg/kg	0.33	0.33	1.3	1.3	mg/kg	NULL	NULL	1	1
2542	SRC-CU002-SI000039-006012	NULL	AROCLOR 1232	11141-16-5	NULL	NULL	mg/kg	0.33	0.33	1.3	1.3	mg/kg	U	U	0	1
2543	SRC-CU002-SI000039-006012	NULL	AROCLOR 1242	53469-21-9	NULL	NULL	mg/kg	0.33	0.33	1.3	1.3	mg/kg	U	U	0	1
2544	SRC-CU002-SI000039-006012	NULL	AROCLOR 1248	12672-29-6	NULL	NULL	mg/kg	0.33	0.33	1.3	1.3	mg/kg	U	U	0	1
2545	SRC-CU002-SI000039-006012	NULL	AROCLOR 1254	11097-69-1	0.39	0.39	mg/kg	0.33	0.33	1.3	1.3	mg/kg	J	J	1	1
2546	SRC-CU002-SI000039-006012	NULL	AROCLOR 1260	11096-82-5	NULL	NULL	mg/kg	0.33	0.33	1.3	1.3	mg/kg	U	U	0	1

Row ID	cu_id	node_id	dredge_pass	core_id	location_type	x_coord	y_coord	coord_system	sample_dt	collection_method	sample_name	sample_type	start_depth	end_depth	depth_unit
2547	RLC-CU002	SRN-CU002-039	Second Inventory	SRC-CU002-SI000039	Sediment Residual Core Location	736133.13	1614471.21	New York State Plane East (ft) NAD 83	9/3/09 11:54	Core	SRC-CU002-SI000039-006012	ENV	6	12	in
2548	RLC-CU002	SRN-CU002-039	Second Inventory	SRC-CU002-SI000039	Sediment Residual Core Location	736133.13	1614471.21	New York State Plane East (ft) NAD 83	9/3/09 11:54	Core	SRC-CU002-SI000039-006012	ENV	6	12	in
2549	RLC-CU002	SRN-CU002-039	Second Inventory	SRC-CU002-SI000039	Sediment Residual Core Location	736133.13	1614471.21	New York State Plane East (ft) NAD 83	9/3/09 11:54	Core	SRC-CU002-SI000039-006012	ENV	6	12	in
2550	RLC-CU002	SRN-CU002-039	Second Inventory	SRC-CU002-SI000039	Sediment Residual Core Location	736133.13	1614471.21	New York State Plane East (ft) NAD 83	9/3/09 11:54	Core	SRC-CU002-SI000039-012018	ENV	12	18	in
2551	RLC-CU002	SRN-CU002-039	Second Inventory	SRC-CU002-SI000039	Sediment Residual Core Location	736133.13	1614471.21	New York State Plane East (ft) NAD 83	9/3/09 11:54	Core	SRC-CU002-SI000039-012018	ENV	12	18	in
2552	RLC-CU002	SRN-CU002-039	Second Inventory	SRC-CU002-SI000039	Sediment Residual Core Location	736133.13	1614471.21	New York State Plane East (ft) NAD 83	9/3/09 11:54	Core	SRC-CU002-SI000039-012018	ENV	12	18	in
2553	RLC-CU002	SRN-CU002-039	Second Inventory	SRC-CU002-SI000039	Sediment Residual Core Location	736133.13	1614471.21	New York State Plane East (ft) NAD 83	9/3/09 11:54	Core	SRC-CU002-SI000039-012018	ENV	12	18	in
2554	RLC-CU002	SRN-CU002-039	Second Inventory	SRC-CU002-SI000039	Sediment Residual Core Location	736133.13	1614471.21	New York State Plane East (ft) NAD 83	9/3/09 11:54	Core	SRC-CU002-SI000039-012018	ENV	12	18	in
2555	RLC-CU002	SRN-CU002-039	Second Inventory	SRC-CU002-SI000039	Sediment Residual Core Location	736133.13	1614471.21	New York State Plane East (ft) NAD 83	9/3/09 11:54	Core	SRC-CU002-SI000039-012018	ENV	12	18	in
2556	RLC-CU002	SRN-CU002-039	Second Inventory	SRC-CU002-SI000039	Sediment Residual Core Location	736133.13	1614471.21	New York State Plane East (ft) NAD 83	9/3/09 11:54	Core	SRC-CU002-SI000039-012018	ENV	12	18	in
2557	RLC-CU002	SRN-CU002-039	Second Inventory	SRC-CU002-SI000039	Sediment Residual Core Location	736133.13	1614471.21	New York State Plane East (ft) NAD 83	9/3/09 11:54	Core	SRC-CU002-SI000039-012018	ENV	12	18	in
2558	RLC-CU002	SRN-CU002-039	Second Inventory	SRC-CU002-SI000039	Sediment Residual Core Location	736133.13	1614471.21	New York State Plane East (ft) NAD 83	9/3/09 11:54	Core	SRC-CU002-SI000039-012018	ENV	12	18	in
2559	RLC-CU002	SRN-CU002-039	Second Inventory	SRC-CU002-SI000039	Sediment Residual Core Location	736133.13	1614471.21	New York State Plane East (ft) NAD 83	9/3/09 11:54	Core	SRC-CU002-SI000039-012018	ENV	12	18	in
2560	RLC-CU002	SRN-CU002-039	Second Inventory	SRC-CU002-SI000039	Sediment Residual Core Location	736133.13	1614471.21	New York State Plane East (ft) NAD 83	9/3/09 11:54	Core	SRC-CU002-SI000039-018024	ENV	18	24	in
2561	RLC-CU002	SRN-CU002-039	Second Inventory	SRC-CU002-SI000039	Sediment Residual Core Location	736133.13	1614471.21	New York State Plane East (ft) NAD 83	9/3/09 11:54	Core	SRC-CU002-SI000039-018024	ENV	18	24	in
2562	RLC-CU002	SRN-CU002-039	Second Inventory	SRC-CU002-SI000039	Sediment Residual Core Location	736133.13	1614471.21	New York State Plane East (ft) NAD 83	9/3/09 11:54	Core	SRC-CU002-SI000039-018024	ENV	18	24	in
2563	RLC-CU002	SRN-CU002-039	Second Inventory	SRC-CU002-SI000039	Sediment Residual Core Location	736133.13	1614471.21	New York State Plane East (ft) NAD 83	9/3/09 11:54	Core	SRC-CU002-SI000039-018024	ENV	18	24	in
2564	RLC-CU002	SRN-CU002-039	Second Inventory	SRC-CU002-SI000039	Sediment Residual Core Location	736133.13	1614471.21	New York State Plane East (ft) NAD 83	9/3/09 11:54	Core	SRC-CU002-SI000039-018024	ENV	18	24	in
2565	RLC-CU002	SRN-CU002-039	Second Inventory	SRC-CU002-SI000039	Sediment Residual Core Location	736133.13	1614471.21	New York State Plane East (ft) NAD 83	9/3/09 11:54	Core	SRC-CU002-SI000039-018024	ENV	18	24	in
2566	RLC-CU002	SRN-CU002-039	Second Inventory	SRC-CU002-SI000039	Sediment Residual Core Location	736133.13	1614471.21	New York State Plane East (ft) NAD 83	9/3/09 11:54	Core	SRC-CU002-SI000039-018024	ENV	18	24	in
2567	RLC-CU002	SRN-CU002-039	Second Inventory	SRC-CU002-SI000039	Sediment Residual Core Location	736133.13	1614471.21	New York State Plane East (ft) NAD 83	9/3/09 11:54	Core	SRC-CU002-SI000039-018024	ENV	18	24	in
2568	RLC-CU002	SRN-CU002-039	Second Inventory	SRC-CU002-SI000039	Sediment Residual Core Location	736133.13	1614471.21	New York State Plane East (ft) NAD 83	9/3/09 11:54	Core	SRC-CU002-SI000039-018024	ENV	18	24	in
2569	RLC-CU002	SRN-CU002-039	Second Inventory	SRC-CU002-SI000039	Sediment Residual Core Location	736133.13	1614471.21	New York State Plane East (ft) NAD 83	9/3/09 11:54	Core	SRC-CU002-SI000039-018024	ENV	18	24	in
2570	RLC-CU002	SRN-CU002-039	Second Residual	SRC-CU002-SR000039	Sediment Residual Core Location	736139.84	1614473.26	New York State Plane East (ft) NAD 83	10/8/09 7:55	Core	SRC-CU002-SR000039-000006	ENV	0	6	in
2571	RLC-CU002	SRN-CU002-039	Second Residual	SRC-CU002-SR000039	Sediment Residual Core Location	736139.84	1614473.26	New York State Plane East (ft) NAD 83	10/8/09 7:55	Core	SRC-CU002-SR000039-000006	ENV	0	6	in
2572	RLC-CU002	SRN-CU002-039	Second Residual	SRC-CU002-SR000039	Sediment Residual Core Location	736139.84	1614473.26	New York State Plane East (ft) NAD 83	10/8/09 7:55	Core	SRC-CU002-SR000039-000006	ENV	0	6	in
2573	RLC-CU002	SRN-CU002-039	Second Residual	SRC-CU002-SR000039	Sediment Residual Core Location	736139.84	1614473.26	New York State Plane East (ft) NAD 83	10/8/09 7:55	Core	SRC-CU002-SR000039-000006	ENV	0	6	in
2574	RLC-CU002	SRN-CU002-039	Second Residual	SRC-CU002-SR000039	Sediment Residual Core Location	736139.84	1614473.26	New York State Plane East (ft) NAD 83	10/8/09 7:55	Core	SRC-CU002-SR000039-000006	ENV	0	6	in
2575	RLC-CU002	SRN-CU002-039	Second Residual	SRC-CU002-SR000039	Sediment Residual Core Location	736139.84	1614473.26	New York State Plane East (ft) NAD 83	10/8/09 7:55	Core	SRC-CU002-SR000039-000006	ENV	0	6	in
2576	RLC-CU002	SRN-CU002-039	Second Residual	SRC-CU002-SR000039	Sediment Residual Core Location	736139.84	1614473.26	New York State Plane East (ft) NAD 83	10/8/09 7:55	Core	SRC-CU002-SR000039-000006	ENV	0	6	in
2577	RLC-CU002	SRN-CU002-039	Second Residual	SRC-CU002-SR000039	Sediment Residual Core Location	736139.84	1614473.26	New York State Plane East (ft) NAD 83	10/8/09 7:55	Core	SRC-CU002-SR000039-000006	ENV	0	6	in
2578	RLC-CU002	SRN-CU002-039	Second Residual	SRC-CU002-SR000039	Sediment Residual Core Location	736139.84	1614473.26	New York State Plane East (ft) NAD 83	10/8/09 7:55	Core	SRC-CU002-SR000039-000006	ENV	0	6	in
2579	RLC-CU002	SRN-CU002-039	Second Residual	SRC-CU002-SR000039	Sediment Residual Core Location	736139.84	1614473.26	New York State Plane East (ft) NAD 83	10/8/09 7:55	Core	SRC-CU002-SR000039-000006	ENV	0	6	in
2580	RLC-CU002	SRN-CU002-040	First Residual	SRC-CU002-FR000040	Sediment Residual Core Location	736217.99	1614466.4	New York State Plane East (ft) NAD 83	9/24/09 14:40	Core	SRC-CU002-FR000040-000006	ENV	0	6	in
2581	RLC-CU002	SRN-CU002-040	First Residual	SRC-CU002-FR000040	Sediment Residual Core Location	736217.99	1614466.4	New York State Plane East (ft) NAD 83	9/24/09 14:40	Core	SRC-CU002-FR000040-000006	ENV	0	6	in
2582	RLC-CU002	SRN-CU002-040	First Residual	SRC-CU002-FR000040	Sediment Residual Core Location	736217.99	1614466.4	New York State Plane East (ft) NAD 83	9/24/09 14:40	Core	SRC-CU002-FR000040-000006	ENV	0	6	in
2583	RLC-CU002	SRN-CU002-040	First Residual	SRC-CU002-FR000040	Sediment Residual Core Location	736217.99	1614466.4	New York State Plane East (ft) NAD 83	9/24/09 14:40	Core	SRC-CU002-FR000040-000006	ENV	0	6	in
2584	RLC-CU002	SRN-CU002-040	First Residual	SRC-CU002-FR000040	Sediment Residual Core Location	736217.99	1614466.4	New York State Plane East (ft) NAD 83	9/24/09 14:40	Core	SRC-CU002-FR000040-000006	ENV	0	6	in
2585	RLC-CU002	SRN-CU002-040	First Residual	SRC-CU002-FR000040	Sediment Residual Core Location	736217.99	1614466.4	New York State Plane East (ft) NAD 83	9/24/09 14:40	Core	SRC-CU002-FR000040-000006	ENV	0	6	in
2586	RLC-CU002	SRN-CU002-040	First Residual	SRC-CU002-FR000040	Sediment Residual Core Location	736217.99	1614466.4	New York State Plane East (ft) NAD 83	9/24/09 14:40	Core	SRC-CU002-FR000040-000006	ENV	0	6	in
2587	RLC-CU002	SRN-CU002-040	First Residual	SRC-CU002-FR000040	Sediment Residual Core Location	736217.99	1614466.4	New York State Plane East (ft) NAD 83	9/24/09 14:40	Core	SRC-CU002-FR000040-000006	ENV	0	6	in
2588	RLC-CU002	SRN-CU002-040	First Residual	SRC-CU002-FR000040	Sediment Residual Core Location	736217.99	1614466.4	New York State Plane East (ft) NAD 83	9/24/09 14:40	Core	SRC-CU002-FR000040-000006	ENV	0	6	in
2589	RLC-CU002	SRN-CU002-040	First Residual	SRC-CU002-FR000040	Sediment Residual Core Location	736217.99	1614466.4	New York State Plane East (ft) NAD 83	9/24/09 14:40	Core	SRC-CU002-FR000040-000006	ENV	0	6	in
2590	RLC-CU002	SRN-CU002-040	Inventory	SRC-CU002-FI000040	Sediment Residual Core Location	736219.59	1614470.9	New York State Plane East (ft) NAD 83	7/25/09 8:35	Core	SRC-CU002-FI000040-000006	ENV	0	6	in
2591	RLC-CU002	SRN-CU002-040	Inventory	SRC-CU002-FI000040	Sediment Residual Core Location	736219.59	1614470.9	New York State Plane East (ft) NAD 83	7/25/09 8:35	Core	SRC-CU002-FI000040-000006	ENV	0	6	in
2592	RLC-CU002	SRN-CU002-040	Inventory	SRC-CU002-FI000040	Sediment Residual Core Location	736219.59	1614470.9	New York State Plane East (ft) NAD 83	7/25/09 8:35	Core	SRC-CU002-FI000040-000006	ENV	0	6	in
2593	RLC-CU002	SRN-CU002-040	Inventory	SRC-CU002-FI000040	Sediment Residual Core Location	736219.59	1614470.9	New York State Plane East (ft) NAD 83	7/25/09 8:35	Core	SRC-CU002-FI000040-000006	ENV	0	6	in
2594	RLC-CU002	SRN-CU002-040	Inventory	SRC-CU002-FI000040	Sediment Residual Core Location	736219.59	1614470.9	New York State Plane East (ft) NAD 83	7/25/09 8:35	Core	SRC-CU002-FI000040-000006	ENV	0	6	in
2595	RLC-CU002	SRN-CU002-040	Inventory	SRC-CU002-FI000040	Sediment Residual Core Location	736219.59	1614470.9	New York State Plane East (ft) NAD 83	7/25/09 8:35	Core	SRC-CU002-FI000040-000006	ENV	0	6	in
2596	RLC-CU002	SRN-CU002-040	Inventory	SRC-CU002-FI000040	Sediment Residual Core Location	736219.59	1614470.9	New York State Plane East (ft) NAD 83	7/25/09 8:35	Core	SRC-CU002-FI000040-000006	ENV	0	6	in
2597	RLC-CU002	SRN-CU002-040	Inventory	SRC-CU002-FI000040	Sediment Residual Core Location	736219.59	1614470.9	New York State Plane East (ft) NAD 83	7/25/09 8:35	Core	SRC-CU002-FI000040-000006	ENV	0	6	in
2598	RLC-CU002	SRN-CU002-040	Inventory	SRC-CU002-FI000040	Sediment Residual Core Location	736219.59	1614470.9	New York State Plane East (ft) NAD 83	7/25/09 8:35	Core	SRC-CU002-FI000040-000006	ENV	0	6	in
2599	RLC-CU002	SRN-CU002-040	Inventory	SRC-CU002-FI000040	Sediment Residual Core Location	736219.59	1614470.9	New York State Plane East (ft) NAD 83	7/25/09 8:35	Core	SRC-CU002-FI000040-000006	ENV	0	6	in
2600	RLC-CU002	SRN-CU002-040	Inventory	SRC-CU002-FI000040	Sediment Residual Core Location	736219.59	1614470.9	New York State Plane East (ft) NAD 83	7/25/09 8:35	Core	SRC-CU002-FI000040-006012	ENV	6	12	in
2601	RLC-CU002	SRN-CU002-040	Inventory	SRC-CU002-FI000040	Sediment Residual Core Location	736219.59	1614470.9	New York State Plane East (ft) NAD 83	7/25/09 8:35	Core	SRC-CU002-FI000040-006012	ENV	6	12	in
2602	RLC-CU002	SRN-CU002-040	Inventory	SRC-CU002-FI000040	Sediment Residual Core Location	736219.59	1614470.9	New York State Plane East (ft) NAD 83	7/25/09 8:35	Core	SRC-CU002-FI000040-006012	ENV	6	12	in
2603	RLC-CU002	SRN-CU002-040	Inventory	SRC-CU002-FI000040	Sediment Residual Core Location	736219.59	1614470.9	New York State Plane East (ft) NAD 83	7/25/09 8:35	Core	SRC-CU002-FI000040-006012	ENV	6	12	in
2604	RLC-CU002	SRN-CU002-040	Inventory	SRC-CU002-FI000040	Sediment Residual Core Location	736219.59	1614470.9	New York State Plane East (ft) NAD 83	7/25/09 8:35	Core	SRC-CU002-FI000040-006012	ENV	6	12	in
2605	RLC-CU002	SRN-CU002-040	Inventory	SRC-CU002-FI000040	Sediment Residual Core Location	736219.59	1614470.9	New York State Plane East (ft) NAD 83	7/25/09 8:35	Core	SRC-CU002-FI000040-006012	ENV	6	12	in
2606	RLC-CU002	SRN-CU002-040	Inventory	SRC-CU002-FI000040	Sediment Residual Core Location	736219.59	1614470.9	New York State Plane East (ft) NAD 83	7/25/09 8:35	Core	SRC-CU002-FI000040-006012	ENV	6	12	in
2607	RLC-CU002	SRN-CU002-040	Inventory	SRC-CU002-FI000040	Sediment Residual Core Location	736219.59	1614470.9	New York State Plane East (ft) NAD 83	7/25/09 8:35	Core	SRC-CU002-FI000040-006012	ENV	6	12	in
2608	RLC-CU002	SRN-CU002-040	Inventory	SRC-CU002-FI000040	Sediment Residual Core Location	736219.59	1614470.9	New York State Plane East (ft) NAD 83	7/25/09 8:35	Core	SRC-CU002-FI000040-006012	ENV	6	12	in
2609	RLC-CU002	SRN-CU002-040	Inventory	SRC-CU002-FI000040	Sediment Residual Core Location	736219.59	1614470.9	New York State Plane East (ft) NAD 83	7/25/09 8:35	Core	SRC-CU002-FI000040-006012	ENV	6	12	in
2610	RLC-CU002	SRN-CU002-040	Inventory	SRC-CU002-FI000040	Sediment Residual Core Location	736219.59	1614470.9	New York State Plane East (ft) NAD 83	7/25/09 8:35	Core	SRC-CU002-FI000040-012018	ENV	12	18	in
2611	RLC-CU002	SRN-CU002-040	Inventory	SRC-CU002-FI000040	Sediment Residual Core Location	736219.59	1614470.9	New York State Plane East (ft) NAD 83	7/25/09 8:35	Core	SRC-CU002-FI000040-012018	ENV	12	18	in
2612	RLC-CU002	SRN-CU002-040	Inventory	SRC-CU002-FI000040	Sediment Residual Core Location	736219.59	1614470.9	New York State Plane East (ft) NAD 83	7/25/09 8:35	Core	SRC-CU002-FI000040-012018	ENV	12	18	in
2613	RLC-CU002	SRN-CU002-040	Inventory	SRC-CU002-FI000040	Sediment Residual Core Location	736219.59	1614470.9	New York State Plane East (ft) NAD 83	7/25/09 8:35	Core	SRC-CU002-FI000040-012018	ENV	12	18	in

Row ID	sample_name	dup_parent_sample_name	analyte_name	cas_rn	Lab_Reported_Result	Verified_Result	result_unit	Lab_Reported_MDL	Verified_MDL	Lab_Reported_RL	Verified_RL	limit_unit	Lab_Reported_Qualifier	Verified_Qualifier	Detected	Reportable
2547	SRC-CU002-SI000039-006012	NULL	Moisture Content	WC002	20.4	20.4	%	1	1	1	1	%	NULL	NULL	1	1
2548	SRC-CU002-SI000039-006012	NULL	Total PCBs	1336-36-3	18	18	mg/kg	0.33	0.33	5	5	mg/kg	NULL	NULL	1	1
2549	SRC-CU002-SI000039-006012	NULL	Tri+ PCBs	TRI_PLUS_PCB	3.02505	3.02505	mg/kg	0.33	0.33	0.33	0.33	mg/kg	NULL	NULL	1	1
2550	SRC-CU002-SI000039-012018	NULL	AROCLOR 1016	12674-11-2	NULL	NULL	mg/kg	0.0033	0.0033	0.013	0.013	mg/kg	U	U	0	1
2551	SRC-CU002-SI000039-012018	NULL	AROCLOR 1221	11104-28-2	0.0079	0.0079	mg/kg	0.0033	0.0033	0.013	0.013	mg/kg	J	J	1	1
2552	SRC-CU002-SI000039-012018	NULL	AROCLOR 1232	11141-16-5	NULL	NULL	mg/kg	0.0033	0.0033	0.013	0.013	mg/kg	U	U	0	1
2553	SRC-CU002-SI000039-012018	NULL	AROCLOR 1242	53469-21-9	NULL	NULL	mg/kg	0.0033	0.0033	0.013	0.013	mg/kg	U	U	0	1
2554	SRC-CU002-SI000039-012018	NULL	AROCLOR 1248	12672-29-6	NULL	NULL	mg/kg	0.0033	0.0033	0.013	0.013	mg/kg	U	U	0	1
2555	SRC-CU002-SI000039-012018	NULL	AROCLOR 1254	11097-69-1	NULL	NULL	mg/kg	0.0033	0.0033	0.013	0.013	mg/kg	U	U	0	1
2556	SRC-CU002-SI000039-012018	NULL	AROCLOR 1260	11096-82-5	NULL	NULL	mg/kg	0.0033	0.0033	0.013	0.013	mg/kg	U	U	0	1
2557	SRC-CU002-SI000039-012018	NULL	Moisture Content	WC002	21.8	21.8	%	1	1	1	1	%	NULL	NULL	1	1
2558	SRC-CU002-SI000039-012018	NULL	Total PCBs	1336-36-3	0.0079	0.0079	mg/kg	0.0033	0.0033	0.051	0.051	mg/kg	J	J	1	1
2559	SRC-CU002-SI000039-012018	NULL	Tri+ PCBs	TRI_PLUS_PCB	0.004109	0.004109	mg/kg	0.0033	0.0033	0.0033	0.0033	mg/kg	NULL	NULL	1	1
2560	SRC-CU002-SI000039-018024	NULL	AROCLOR 1016	12674-11-2	NULL	NULL	mg/kg	0.0034	0.0034	0.013	0.013	mg/kg	U	U	0	1
2561	SRC-CU002-SI000039-018024	NULL	AROCLOR 1221	11104-28-2	0.0067	0.0067	mg/kg	0.0034	0.0034	0.013	0.013	mg/kg	J	J	1	1
2562	SRC-CU002-SI000039-018024	NULL	AROCLOR 1232	11141-16-5	NULL	NULL	mg/kg	0.0034	0.0034	0.013	0.013	mg/kg	U	U	0	1
2563	SRC-CU002-SI000039-018024	NULL	AROCLOR 1242	53469-21-9	NULL	NULL	mg/kg	0.0034	0.0034	0.013	0.013	mg/kg	U	U	0	1
2564	SRC-CU002-SI000039-018024	NULL	AROCLOR 1248	12672-29-6	NULL	NULL	mg/kg	0.0034	0.0034	0.013	0.013	mg/kg	U	U	0	1
2565	SRC-CU002-SI000039-018024	NULL	AROCLOR 1254	11097-69-1	NULL	NULL	mg/kg	0.0034	0.0034	0.013	0.013	mg/kg	U	U	0	1
2566	SRC-CU002-SI000039-018024	NULL	AROCLOR 1260	11096-82-5	NULL	NULL	mg/kg	0.0034	0.0034	0.013	0.013	mg/kg	U	U	0	1
2567	SRC-CU002-SI000039-018024	NULL	Moisture Content	WC002	24.3	24.3	%	1	1	1	1	%	NULL	NULL	1	1
2568	SRC-CU002-SI000039-018024	NULL	Total PCBs	1336-36-3	0.0067	0.0067	mg/kg	0.0034	0.0034	0.053	0.053	mg/kg	J	J	1	1
2569	SRC-CU002-SI000039-018024	NULL	Tri+ PCBs	TRI_PLUS_PCB	0.004032	0.004032	mg/kg	0.0034	0.0034	0.0034	0.0034	mg/kg	NULL	NULL	1	1
2570	SRC-CU002-SR000039-000006	NULL	AROCLOR 1016	12674-11-2	NULL	NULL	mg/kg	0.23	0.23	0.55	0.55	mg/kg	U	U	0	1
2571	SRC-CU002-SR000039-000006	NULL	AROCLOR 1221	11104-28-2	13	13	mg/kg	0.23	0.23	0.55	0.55	mg/kg	NULL	NULL	1	1
2572	SRC-CU002-SR000039-000006	NULL	AROCLOR 1232	11141-16-5	NULL	NULL	mg/kg	0.23	0.23	0.55	0.55	mg/kg	U	U	0	1
2573	SRC-CU002-SR000039-000006	NULL	AROCLOR 1242	53469-21-9	4.1	4.1	mg/kg	0.23	0.23	0.55	0.55	mg/kg	NULL	NULL	1	1
2574	SRC-CU002-SR000039-000006	NULL	AROCLOR 1248	12672-29-6	NULL	NULL	mg/kg	0.23	0.23	0.55	0.55	mg/kg	U	U	0	1
2575	SRC-CU002-SR000039-000006	NULL	AROCLOR 1254	11097-69-1	NULL	NULL	mg/kg	0.23	0.23	0.55	0.55	mg/kg	U	U	0	1
2576	SRC-CU002-SR000039-000006	NULL	AROCLOR 1260	11096-82-5	NULL	NULL	mg/kg	0.23	0.23	0.55	0.55	mg/kg	U	U	0	1
2577	SRC-CU002-SR000039-000006	NULL	Moisture Content	WC002	28	28	%	0.019	0.019	0.019	0.019	%	NULL	NULL	1	1
2578	SRC-CU002-SR000039-000006	NULL	Total PCBs	1336-36-3	17.1	17.1	mg/kg	0.23	0.23	2.2	2.2	mg/kg	NULL	NULL	1	1
2579	SRC-CU002-SR000039-000006	NULL	Tri+ PCBs	TRI_PLUS_PCB	5.65565	5.65565	mg/kg	0.23	0.23	0.23	0.23	mg/kg	NULL	NULL	1	1
2580	SRC-CU002-FR000040-000006	NULL	AROCLOR 1016	12674-11-2	NULL	NULL	mg/kg	0.054	0.054	0.13	0.13	mg/kg	U	U	0	1
2581	SRC-CU002-FR000040-000006	NULL	AROCLOR 1221	11104-28-2	2.8	2.8	mg/kg	0.054	0.054	0.13	0.13	mg/kg	NULL	NULL	1	1
2582	SRC-CU002-FR000040-000006	NULL	AROCLOR 1232	11141-16-5	NULL	NULL	mg/kg	0.054	0.054	0.13	0.13	mg/kg	U	U	0	1
2583	SRC-CU002-FR000040-000006	NULL	AROCLOR 1242	53469-21-9	1.2	1.2	mg/kg	0.054	0.054	0.13	0.13	mg/kg	NULL	NULL	1	1
2584	SRC-CU002-FR000040-000006	NULL	AROCLOR 1248	12672-29-6	NULL	NULL	mg/kg	0.054	0.054	0.13	0.13	mg/kg	U	U	0	1
2585	SRC-CU002-FR000040-000006	NULL	AROCLOR 1254	11097-69-1	NULL	NULL	mg/kg	0.054	0.054	0.13	0.13	mg/kg	U	U	0	1
2586	SRC-CU002-FR000040-000006	NULL	AROCLOR 1260	11096-82-5	NULL	NULL	mg/kg	0.054	0.054	0.13	0.13	mg/kg	U	U	0	1
2587	SRC-CU002-FR000040-000006	NULL	Moisture Content	WC002	25	25	%	0.019	0.019	0.019	0.019	%	NULL	NULL	1	1
2588	SRC-CU002-FR000040-000006	NULL	Total PCBs	1336-36-3	4	4	mg/kg	0.054	0.054	0.53	0.53	mg/kg	NULL	NULL	1	1
2589	SRC-CU002-FR000040-000006	NULL	Tri+ PCBs	TRI_PLUS_PCB	1.50857	1.50857	mg/kg	0.054	0.054	0.054	0.054	mg/kg	NULL	NULL	1	1
2590	SRC-CU002-FI000040-000006	NULL	AROCLOR 1016	12674-11-2	NULL	NULL	mg/kg	0.55	0.55	1.3	1.3	mg/kg	U	U	0	1
2591	SRC-CU002-FI000040-000006	NULL	AROCLOR 1221	11104-28-2	40	40	mg/kg	0.55	0.55	1.3	1.3	mg/kg	NULL	NULL	1	1
2592	SRC-CU002-FI000040-000006	NULL	AROCLOR 1232	11141-16-5	NULL	NULL	mg/kg	0.55	0.55	1.3	1.3	mg/kg	U	U	0	1
2593	SRC-CU002-FI000040-000006	NULL	AROCLOR 1242	53469-21-9	23	23	mg/kg	0.55	0.55	1.3	1.3	mg/kg	NULL	NULL	1	1
2594	SRC-CU002-FI000040-000006	NULL	AROCLOR 1248	12672-29-6	NULL	NULL	mg/kg	0.55	0.55	1.3	1.3	mg/kg	U	U	0	1
2595	SRC-CU002-FI000040-000006	NULL	AROCLOR 1254	11097-69-1	NULL	NULL	mg/kg	0.55	0.55	1.3	1.3	mg/kg	U	U	0	1
2596	SRC-CU002-FI000040-000006	NULL	AROCLOR 1260	11096-82-5	NULL	NULL	mg/kg	0.55	0.55	1.3	1.3	mg/kg	U	U	0	1
2597	SRC-CU002-FI000040-000006	NULL	Moisture Content	WC002	28	28	%	0.019	0.019	0.019	0.019	%	NULL	NULL	1	1
2598	SRC-CU002-FI000040-000006	NULL	Total PCBs	1336-36-3	63	63	mg/kg	0.55	0.55	1.3	1.3	mg/kg	NULL	NULL	1	1
2599	SRC-CU002-FI000040-000006	NULL	Tri+ PCBs	TRI_PLUS_PCB	26.78025	26.78025	mg/kg	0.55	0.55	0.55	0.55	mg/kg	NULL	NULL	1	1
2600	SRC-CU002-FI000040-006012	NULL	AROCLOR 1016	12674-11-2	NULL	NULL	mg/kg	5	5	12	12	mg/kg	U	U	0	1
2601	SRC-CU002-FI000040-006012	NULL	AROCLOR 1221	11104-28-2	37	37	mg/kg	5	5	12	12	mg/kg	NULL	NULL	1	1
2602	SRC-CU002-FI000040-006012	NULL	AROCLOR 1232	11141-16-5	NULL	NULL	mg/kg	5	5	12	12	mg/kg	U	U	0	1
2603	SRC-CU002-FI000040-006012	NULL	AROCLOR 1242	53469-21-9	22	22	mg/kg	5	5	12	12	mg/kg	NULL	NULL	1	1
2604	SRC-CU002-FI000040-006012	NULL	AROCLOR 1248	12672-29-6	NULL	NULL	mg/kg	5	5	12	12	mg/kg	U	U	0	1
2605	SRC-CU002-FI000040-006012	NULL	AROCLOR 1254	11097-69-1	NULL	NULL	mg/kg	5	5	12	12	mg/kg	U	U	0	1
2606	SRC-CU002-FI000040-006012	NULL	AROCLOR 1260	11096-82-5	NULL	NULL	mg/kg	5	5	12	12	mg/kg	U	U	0	1
2607	SRC-CU002-FI000040-006012	NULL	Moisture Content	WC002	29	29	%	0.019	0.019	0.019	0.019	%	NULL	NULL	1	1
2608	SRC-CU002-FI000040-006012	NULL	Total PCBs	1336-36-3	59	59	mg/kg	5	5	12	12	mg/kg	NULL	J	1	1
2609	SRC-CU002-FI000040-006012	NULL	Tri+ PCBs	TRI_PLUS_PCB	27.475	27.475	mg/kg	5	5	5	5	mg/kg	NULL	NULL	1	1
2610	SRC-CU002-FI000040-012018	NULL	AROCLOR 1016	12674-11-2	NULL	NULL	mg/kg	1.7	1.7	4	4	mg/kg	U	U	0	1
2611	SRC-CU002-FI000040-012018	NULL	AROCLOR 1221	11104-28-2	48	48	mg/kg	1.7	1.7	4	4	mg/kg	NULL	NULL	1	1
2612	SRC-CU002-FI000040-012018	NULL	AROCLOR 1232	11141-16-5	NULL	NULL	mg/kg	1.7	1.7	4	4	mg/kg	U	U	0	1
2613	SRC-CU002-FI000040-012018	NULL	AROCLOR 1242	53469-21-9	4.5	4.5	mg/kg	1.7	1.7	4	4	mg/kg	NULL	NULL	1	1

Row ID	cu_id	node_id	dredge_pass	core_id	location_type	x_coord	y_coord	coord_system	sample_dt	collection_method	sample_name	sample_type	start_depth	end_depth	depth_unit
2614	RLC-CU002	SRN-CU002-040	Inventory	SRC-CU002-FI000040	Sediment Residual Core Location	736219.59	1614470.9	New York State Plane East (ft) NAD 83	7/25/09 8:35	Core	SRC-CU002-FI000040-012018	ENV	12	18	in
2615	RLC-CU002	SRN-CU002-040	Inventory	SRC-CU002-FI000040	Sediment Residual Core Location	736219.59	1614470.9	New York State Plane East (ft) NAD 83	7/25/09 8:35	Core	SRC-CU002-FI000040-012018	ENV	12	18	in
2616	RLC-CU002	SRN-CU002-040	Inventory	SRC-CU002-FI000040	Sediment Residual Core Location	736219.59	1614470.9	New York State Plane East (ft) NAD 83	7/25/09 8:35	Core	SRC-CU002-FI000040-012018	ENV	12	18	in
2617	RLC-CU002	SRN-CU002-040	Inventory	SRC-CU002-FI000040	Sediment Residual Core Location	736219.59	1614470.9	New York State Plane East (ft) NAD 83	7/25/09 8:35	Core	SRC-CU002-FI000040-012018	ENV	12	18	in
2618	RLC-CU002	SRN-CU002-040	Inventory	SRC-CU002-FI000040	Sediment Residual Core Location	736219.59	1614470.9	New York State Plane East (ft) NAD 83	7/25/09 8:35	Core	SRC-CU002-FI000040-012018	ENV	12	18	in
2619	RLC-CU002	SRN-CU002-040	Inventory	SRC-CU002-FI000040	Sediment Residual Core Location	736219.59	1614470.9	New York State Plane East (ft) NAD 83	7/25/09 8:35	Core	SRC-CU002-FI000040-012018	ENV	12	18	in
2620	RLC-CU002	SRN-CU002-040	Inventory	SRC-CU002-FI000040	Sediment Residual Core Location	736219.59	1614470.9	New York State Plane East (ft) NAD 83	7/25/09 8:35	Core	SRC-CU002-FI000040-018024	ENV	18	24	in
2621	RLC-CU002	SRN-CU002-040	Inventory	SRC-CU002-FI000040	Sediment Residual Core Location	736219.59	1614470.9	New York State Plane East (ft) NAD 83	7/25/09 8:35	Core	SRC-CU002-FI000040-018024	ENV	18	24	in
2622	RLC-CU002	SRN-CU002-040	Inventory	SRC-CU002-FI000040	Sediment Residual Core Location	736219.59	1614470.9	New York State Plane East (ft) NAD 83	7/25/09 8:35	Core	SRC-CU002-FI000040-018024	ENV	18	24	in
2623	RLC-CU002	SRN-CU002-040	Inventory	SRC-CU002-FI000040	Sediment Residual Core Location	736219.59	1614470.9	New York State Plane East (ft) NAD 83	7/25/09 8:35	Core	SRC-CU002-FI000040-018024	ENV	18	24	in
2624	RLC-CU002	SRN-CU002-040	Inventory	SRC-CU002-FI000040	Sediment Residual Core Location	736219.59	1614470.9	New York State Plane East (ft) NAD 83	7/25/09 8:35	Core	SRC-CU002-FI000040-018024	ENV	18	24	in
2625	RLC-CU002	SRN-CU002-040	Inventory	SRC-CU002-FI000040	Sediment Residual Core Location	736219.59	1614470.9	New York State Plane East (ft) NAD 83	7/25/09 8:35	Core	SRC-CU002-FI000040-018024	ENV	18	24	in
2626	RLC-CU002	SRN-CU002-040	Inventory	SRC-CU002-FI000040	Sediment Residual Core Location	736219.59	1614470.9	New York State Plane East (ft) NAD 83	7/25/09 8:35	Core	SRC-CU002-FI000040-018024	ENV	18	24	in
2627	RLC-CU002	SRN-CU002-040	Inventory	SRC-CU002-FI000040	Sediment Residual Core Location	736219.59	1614470.9	New York State Plane East (ft) NAD 83	7/25/09 8:35	Core	SRC-CU002-FI000040-018024	ENV	18	24	in
2628	RLC-CU002	SRN-CU002-040	Inventory	SRC-CU002-FI000040	Sediment Residual Core Location	736219.59	1614470.9	New York State Plane East (ft) NAD 83	7/25/09 8:35	Core	SRC-CU002-FI000040-018024	ENV	18	24	in
2629	RLC-CU002	SRN-CU002-040	Inventory	SRC-CU002-FI000040	Sediment Residual Core Location	736219.59	1614470.9	New York State Plane East (ft) NAD 83	7/25/09 8:35	Core	SRC-CU002-FI000040-018024	ENV	18	24	in
2630	RLC-CU002	SRN-CU002-040	Second Inventory	SRC-CU002-SI000040	Sediment Residual Core Location	736218.34	1614465.38	New York State Plane East (ft) NAD 83	9/3/09 11:17	Core	SRC-CU002-SI000040-000006	ENV	0	6	in
2631	RLC-CU002	SRN-CU002-040	Second Inventory	SRC-CU002-SI000040	Sediment Residual Core Location	736218.34	1614465.38	New York State Plane East (ft) NAD 83	9/3/09 11:17	Core	SRC-CU002-SI000040-000006	ENV	0	6	in
2632	RLC-CU002	SRN-CU002-040	Second Inventory	SRC-CU002-SI000040	Sediment Residual Core Location	736218.34	1614465.38	New York State Plane East (ft) NAD 83	9/3/09 11:17	Core	SRC-CU002-SI000040-000006	ENV	0	6	in
2633	RLC-CU002	SRN-CU002-040	Second Inventory	SRC-CU002-SI000040	Sediment Residual Core Location	736218.34	1614465.38	New York State Plane East (ft) NAD 83	9/3/09 11:17	Core	SRC-CU002-SI000040-000006	ENV	0	6	in
2634	RLC-CU002	SRN-CU002-040	Second Inventory	SRC-CU002-SI000040	Sediment Residual Core Location	736218.34	1614465.38	New York State Plane East (ft) NAD 83	9/3/09 11:17	Core	SRC-CU002-SI000040-000006	ENV	0	6	in
2635	RLC-CU002	SRN-CU002-040	Second Inventory	SRC-CU002-SI000040	Sediment Residual Core Location	736218.34	1614465.38	New York State Plane East (ft) NAD 83	9/3/09 11:17	Core	SRC-CU002-SI000040-000006	ENV	0	6	in
2636	RLC-CU002	SRN-CU002-040	Second Inventory	SRC-CU002-SI000040	Sediment Residual Core Location	736218.34	1614465.38	New York State Plane East (ft) NAD 83	9/3/09 11:17	Core	SRC-CU002-SI000040-000006	ENV	0	6	in
2637	RLC-CU002	SRN-CU002-040	Second Inventory	SRC-CU002-SI000040	Sediment Residual Core Location	736218.34	1614465.38	New York State Plane East (ft) NAD 83	9/3/09 11:17	Core	SRC-CU002-SI000040-000006	ENV	0	6	in
2638	RLC-CU002	SRN-CU002-040	Second Inventory	SRC-CU002-SI000040	Sediment Residual Core Location	736218.34	1614465.38	New York State Plane East (ft) NAD 83	9/3/09 11:17	Core	SRC-CU002-SI000040-000006	ENV	0	6	in
2639	RLC-CU002	SRN-CU002-040	Second Inventory	SRC-CU002-SI000040	Sediment Residual Core Location	736218.34	1614465.38	New York State Plane East (ft) NAD 83	9/3/09 11:17	Core	SRC-CU002-SI000040-000006	ENV	0	6	in
2640	RLC-CU002	SRN-CU002-040	Second Inventory	SRC-CU002-SI000040	Sediment Residual Core Location	736218.34	1614465.38	New York State Plane East (ft) NAD 83	9/3/09 11:17	Core	SRC-CU002-SI000040-006012	ENV	6	12	in
2641	RLC-CU002	SRN-CU002-040	Second Inventory	SRC-CU002-SI000040	Sediment Residual Core Location	736218.34	1614465.38	New York State Plane East (ft) NAD 83	9/3/09 11:17	Core	SRC-CU002-SI000040-006012	ENV	6	12	in
2642	RLC-CU002	SRN-CU002-040	Second Inventory	SRC-CU002-SI000040	Sediment Residual Core Location	736218.34	1614465.38	New York State Plane East (ft) NAD 83	9/3/09 11:17	Core	SRC-CU002-SI000040-006012	ENV	6	12	in
2643	RLC-CU002	SRN-CU002-040	Second Inventory	SRC-CU002-SI000040	Sediment Residual Core Location	736218.34	1614465.38	New York State Plane East (ft) NAD 83	9/3/09 11:17	Core	SRC-CU002-SI000040-006012	ENV	6	12	in
2644	RLC-CU002	SRN-CU002-040	Second Inventory	SRC-CU002-SI000040	Sediment Residual Core Location	736218.34	1614465.38	New York State Plane East (ft) NAD 83	9/3/09 11:17	Core	SRC-CU002-SI000040-006012	ENV	6	12	in
2645	RLC-CU002	SRN-CU002-040	Second Inventory	SRC-CU002-SI000040	Sediment Residual Core Location	736218.34	1614465.38	New York State Plane East (ft) NAD 83	9/3/09 11:17	Core	SRC-CU002-SI000040-006012	ENV	6	12	in
2646	RLC-CU002	SRN-CU002-040	Second Inventory	SRC-CU002-SI000040	Sediment Residual Core Location	736218.34	1614465.38	New York State Plane East (ft) NAD 83	9/3/09 11:17	Core	SRC-CU002-SI000040-006012	ENV	6	12	in
2647	RLC-CU002	SRN-CU002-040	Second Inventory	SRC-CU002-SI000040	Sediment Residual Core Location	736218.34	1614465.38	New York State Plane East (ft) NAD 83	9/3/09 11:17	Core	SRC-CU002-SI000040-006012	ENV	6	12	in
2648	RLC-CU002	SRN-CU002-040	Second Inventory	SRC-CU002-SI000040	Sediment Residual Core Location	736218.34	1614465.38	New York State Plane East (ft) NAD 83	9/3/09 11:17	Core	SRC-CU002-SI000040-006012	ENV	6	12	in
2649	RLC-CU002	SRN-CU002-040	Second Inventory	SRC-CU002-SI000040	Sediment Residual Core Location	736218.34	1614465.38	New York State Plane East (ft) NAD 83	9/3/09 11:17	Core	SRC-CU002-SI000040-006012	ENV	6	12	in
2650	RLC-CU002	SRN-CU002-040	Second Inventory	SRC-CU002-SI000040	Sediment Residual Core Location	736218.34	1614465.38	New York State Plane East (ft) NAD 83	9/3/09 11:17	Core	SRC-CU002-SI000040-012018	ENV	12	18	in
2651	RLC-CU002	SRN-CU002-040	Second Inventory	SRC-CU002-SI000040	Sediment Residual Core Location	736218.34	1614465.38	New York State Plane East (ft) NAD 83	9/3/09 11:17	Core	SRC-CU002-SI000040-012018	ENV	12	18	in
2652	RLC-CU002	SRN-CU002-040	Second Inventory	SRC-CU002-SI000040	Sediment Residual Core Location	736218.34	1614465.38	New York State Plane East (ft) NAD 83	9/3/09 11:17	Core	SRC-CU002-SI000040-012018	ENV	12	18	in
2653	RLC-CU002	SRN-CU002-040	Second Inventory	SRC-CU002-SI000040	Sediment Residual Core Location	736218.34	1614465.38	New York State Plane East (ft) NAD 83	9/3/09 11:17	Core	SRC-CU002-SI000040-012018	ENV	12	18	in
2654	RLC-CU002	SRN-CU002-040	Second Inventory	SRC-CU002-SI000040	Sediment Residual Core Location	736218.34	1614465.38	New York State Plane East (ft) NAD 83	9/3/09 11:17	Core	SRC-CU002-SI000040-012018	ENV	12	18	in
2655	RLC-CU002	SRN-CU002-040	Second Inventory	SRC-CU002-SI000040	Sediment Residual Core Location	736218.34	1614465.38	New York State Plane East (ft) NAD 83	9/3/09 11:17	Core	SRC-CU002-SI000040-012018	ENV	12	18	in
2656	RLC-CU002	SRN-CU002-040	Second Inventory	SRC-CU002-SI000040	Sediment Residual Core Location	736218.34	1614465.38	New York State Plane East (ft) NAD 83	9/3/09 11:17	Core	SRC-CU002-SI000040-012018	ENV	12	18	in
2657	RLC-CU002	SRN-CU002-040	Second Inventory	SRC-CU002-SI000040	Sediment Residual Core Location	736218.34	1614465.38	New York State Plane East (ft) NAD 83	9/3/09 11:17	Core	SRC-CU002-SI000040-012018	ENV	12	18	in
2658	RLC-CU002	SRN-CU002-040	Second Inventory	SRC-CU002-SI000040	Sediment Residual Core Location	736218.34	1614465.38	New York State Plane East (ft) NAD 83	9/3/09 11:17	Core	SRC-CU002-SI000040-012018	ENV	12	18	in
2659	RLC-CU002	SRN-CU002-040	Second Inventory	SRC-CU002-SI000040	Sediment Residual Core Location	736218.34	1614465.38	New York State Plane East (ft) NAD 83	9/3/09 11:17	Core	SRC-CU002-SI000040-012018	ENV	12	18	in
2660	RLC-CU002	SRN-CU002-040	Second Inventory	SRC-CU002-SI000040	Sediment Residual Core Location	736218.34	1614465.38	New York State Plane East (ft) NAD 83	9/3/09 11:17	Core	SRC-CU002-SI000040-018024	ENV	18	24	in
2661	RLC-CU002	SRN-CU002-040	Second Inventory	SRC-CU002-SI000040	Sediment Residual Core Location	736218.34	1614465.38	New York State Plane East (ft) NAD 83	9/3/09 11:17	Core	SRC-CU002-SI000040-018024	ENV	18	24	in
2662	RLC-CU002	SRN-CU002-040	Second Inventory	SRC-CU002-SI000040	Sediment Residual Core Location	736218.34	1614465.38	New York State Plane East (ft) NAD 83	9/3/09 11:17	Core	SRC-CU002-SI000040-018024	ENV	18	24	in
2663	RLC-CU002	SRN-CU002-040	Second Inventory	SRC-CU002-SI000040	Sediment Residual Core Location	736218.34	1614465.38	New York State Plane East (ft) NAD 83	9/3/09 11:17	Core	SRC-CU002-SI000040-018024	ENV	18	24	in
2664	RLC-CU002	SRN-CU002-040	Second Inventory	SRC-CU002-SI000040	Sediment Residual Core Location	736218.34	1614465.38	New York State Plane East (ft) NAD 83	9/3/09 11:17	Core	SRC-CU002-SI000040-018024	ENV	18	24	in
2665	RLC-CU002	SRN-CU002-040	Second Inventory	SRC-CU002-SI000040	Sediment Residual Core Location	736218.34	1614465.38	New York State Plane East (ft) NAD 83	9/3/09 11:17	Core	SRC-CU002-SI000040-018024	ENV	18	24	in
2666	RLC-CU002	SRN-CU002-040	Second Inventory	SRC-CU002-SI000040	Sediment Residual Core Location	736218.34	1614465.38	New York State Plane East (ft) NAD 83	9/3/09 11:17	Core	SRC-CU002-SI000040-018024	ENV	18	24	in
2667	RLC-CU002	SRN-CU002-040	Second Inventory	SRC-CU002-SI000040	Sediment Residual Core Location	736218.34	1614465.38	New York State Plane East (ft) NAD 83	9/3/09 11:17	Core	SRC-CU002-SI000040-018024	ENV	18	24	in
2668	RLC-CU002	SRN-CU002-040	Second Inventory	SRC-CU002-SI000040	Sediment Residual Core Location	736218.34	1614465.38	New York State Plane East (ft) NAD 83	9/3/09 11:17	Core	SRC-CU002-SI000040-018024	ENV	18	24	in
2669	RLC-CU002	SRN-CU002-040	Second Inventory	SRC-CU002-SI000040	Sediment Residual Core Location	736218.34	1614465.38	New York State Plane East (ft) NAD 83	9/3/09 11:17	Core	SRC-CU002-SI000040-018024	ENV	18	24	in
2670	RLC-CU002	SRN-CU002-041	First Residual	SLC-CU002-FR000001	Sediment Residual Core Location	735985.74	1615310	New York State Plane East (ft) NAD 83	9/25/09 10:50	Core	SLC-CU002-FR000001-000006	ENV	0	6	in
2671	RLC-CU002	SRN-CU002-041	First Residual	SLC-CU002-FR000001	Sediment Residual Core Location	735985.74	1615310	New York State Plane East (ft) NAD 83	9/25/09 10:50	Core	SLC-CU002-FR000001-000006	ENV	0	6	in
2672	RLC-CU002	SRN-CU002-041	First Residual	SLC-CU002-FR000001	Sediment Residual Core Location	735985.74	1615310	New York State Plane East (ft) NAD 83	9/25/09 10:50	Core	SLC-CU002-FR000001-000006	ENV	0	6	in
2673	RLC-CU002	SRN-CU002-041	First Residual	SLC-CU002-FR000001	Sediment Residual Core Location	735985.74	1615310	New York State Plane East (ft) NAD 83	9/25/09 10:50	Core	SLC-CU002-FR000001-000006	ENV	0	6	in
2674	RLC-CU002	SRN-CU002-041	First Residual	SLC-CU002-FR000001	Sediment Residual Core Location	735985.74	1615310	New York State Plane East (ft) NAD 83	9/25/09 10:50	Core	SLC-CU002-FR000001-000006	ENV	0	6	in
2675	RLC-CU002	SRN-CU002-041	First Residual	SLC-CU002-FR000001	Sediment Residual Core Location	735985.74	1615310	New York State Plane East (ft) NAD 83	9/25/09 10:50	Core	SLC-CU002-FR000001-000006	ENV	0	6	in
2676	RLC-CU002	SRN-CU002-041	First Residual	SLC-CU002-FR000001	Sediment Residual Core Location	735985.74	1615310	New York State Plane East (ft) NAD 83	9/25/09 10:50	Core	SLC-CU002-FR000001-000006	ENV	0	6	in
2677	RLC-CU002	SRN-CU002-041	First Residual	SLC-CU002-FR000001	Sediment Residual Core Location	735985.74	1615310	New York State Plane East (ft) NAD 83	9/25/09 10:50	Core	SLC-CU002-FR000001-000006	ENV	0	6	in
2678	RLC-CU002	SRN-CU002-041	First Residual	SLC-CU002-FR000001	Sediment Residual Core Location	735985.74	1615310	New York State Plane East (ft) NAD 83	9/25/09 10:50	Core	SLC-CU002-FR000001-000006	ENV	0	6	in
2679	RLC-CU002	SRN-CU002-041	First Residual	SLC-CU002-FR000001	Sediment Residual Core Location	735985.74	1615310	New York State Plane East (ft) NAD 83	9/25/09 10:50	Core	SLC-CU002-FR000001-000006	ENV	0	6	in
2680	RLC-CU002	SRN-CU002-041	Inventory	SLC-CU002-FI000001	Shoreline Core Location	736017.67	1615308.15	New York State Plane East (ft) NAD 83	7/28/09 13:19	Core	SLC-CU002-FI000001-000006	ENV	0	6	in

Row ID	sample_name	dup_parent_sample_name	analyte_name	cas_rn	Lab_Reported_Result	Verified_Result	result_unit	Lab_Reported_MDL	Verified_MDL	Lab_Reported_RL	Verified_RL	limit_unit	Lab_Reported_Qualifier	Verified_Qualifier	Detected	Reportable
2614	SRC-CU002-FI000040-012018	NULL	AROCLOR 1248	12672-29-6	NULL	NULL	mg/kg	1.7	1.7	4	4	mg/kg	U	U	0	1
2615	SRC-CU002-FI000040-012018	NULL	AROCLOR 1254	11097-69-1	NULL	NULL	mg/kg	1.7	1.7	4	4	mg/kg	U	U	0	1
2616	SRC-CU002-FI000040-012018	NULL	AROCLOR 1260	11096-82-5	NULL	NULL	mg/kg	1.7	1.7	4	4	mg/kg	U	U	0	1
2617	SRC-CU002-FI000040-012018	NULL	Moisture Content	WC002	26	26	%	0.019	0.019	0.019	0.019	%	NULL	NULL	1	1
2618	SRC-CU002-FI000040-012018	NULL	Total PCBs	1336-36-3	52.5	52.5	mg/kg	1.7	1.7	4	4	mg/kg	NULL	J	1	1
2619	SRC-CU002-FI000040-012018	NULL	Tri+ PCBs	TRI_PLUS_PCB	11.5885	11.5885	mg/kg	1.7	1.7	1.7	1.7	mg/kg	NULL	NULL	1	1
2620	SRC-CU002-FI000040-018024	NULL	AROCLOR 1016	12674-11-2	NULL	NULL	mg/kg	0.0083	0.0083	0.02	0.02	mg/kg	U	UJ	0	1
2621	SRC-CU002-FI000040-018024	NULL	AROCLOR 1221	11104-28-2	0.13	0.13	mg/kg	0.0083	0.0083	0.02	0.02	mg/kg	NULL	J	1	1
2622	SRC-CU002-FI000040-018024	NULL	AROCLOR 1232	11141-16-5	NULL	NULL	mg/kg	0.0083	0.0083	0.02	0.02	mg/kg	U	UJ	0	1
2623	SRC-CU002-FI000040-018024	NULL	AROCLOR 1242	53469-21-9	0.034	0.034	mg/kg	0.0083	0.0083	0.02	0.02	mg/kg	NULL	J	1	1
2624	SRC-CU002-FI000040-018024	NULL	AROCLOR 1248	12672-29-6	NULL	NULL	mg/kg	0.0083	0.0083	0.02	0.02	mg/kg	U	UJ	0	1
2625	SRC-CU002-FI000040-018024	NULL	AROCLOR 1254	11097-69-1	NULL	NULL	mg/kg	0.0083	0.0083	0.02	0.02	mg/kg	U	UJ	0	1
2626	SRC-CU002-FI000040-018024	NULL	AROCLOR 1260	11096-82-5	NULL	NULL	mg/kg	0.0083	0.0083	0.02	0.02	mg/kg	U	UJ	0	1
2627	SRC-CU002-FI000040-018024	NULL	Moisture Content	WC002	23	23	%	0.018	0.018	0.018	0.018	%	NULL	NULL	1	1
2628	SRC-CU002-FI000040-018024	NULL	Total PCBs	1336-36-3	0.164	0.164	mg/kg	0.0083	0.0083	0.02	0.02	mg/kg	NULL	J	1	1
2629	SRC-CU002-FI000040-018024	NULL	Tri+ PCBs	TRI_PLUS_PCB	0.0529165	0.0529165	mg/kg	0.0083	0.0083	0.0083	0.0083	mg/kg	NULL	NULL	1	1
2630	SRC-CU002-SI000040-000006	NULL	AROCLOR 1016	12674-11-2	NULL	NULL	mg/kg	0.9	0.9	2.2	2.2	mg/kg	U	U	0	1
2631	SRC-CU002-SI000040-000006	NULL	AROCLOR 1221	11104-28-2	63	63	mg/kg	0.9	0.9	2.2	2.2	mg/kg	NULL	NULL	1	1
2632	SRC-CU002-SI000040-000006	NULL	AROCLOR 1232	11141-16-5	NULL	NULL	mg/kg	0.9	0.9	2.2	2.2	mg/kg	U	U	0	1
2633	SRC-CU002-SI000040-000006	NULL	AROCLOR 1242	53469-21-9	20	20	mg/kg	0.9	0.9	2.2	2.2	mg/kg	NULL	NULL	1	1
2634	SRC-CU002-SI000040-000006	NULL	AROCLOR 1248	12672-29-6	NULL	NULL	mg/kg	0.9	0.9	2.2	2.2	mg/kg	U	U	0	1
2635	SRC-CU002-SI000040-000006	NULL	AROCLOR 1254	11097-69-1	NULL	NULL	mg/kg	0.9	0.9	2.2	2.2	mg/kg	U	U	0	1
2636	SRC-CU002-SI000040-000006	NULL	AROCLOR 1260	11096-82-5	NULL	NULL	mg/kg	0.9	0.9	2.2	2.2	mg/kg	U	U	0	1
2637	SRC-CU002-SI000040-000006	NULL	Moisture Content	WC002	54	54	%	0.019	0.019	0.019	0.019	%	NULL	NULL	1	1
2638	SRC-CU002-SI000040-000006	NULL	Total PCBs	1336-36-3	83	83	mg/kg	0.9	0.9	2.2	2.2	mg/kg	NULL	NULL	1	1
2639	SRC-CU002-SI000040-000006	NULL	Tri+ PCBs	TRI_PLUS_PCB	27.4295	27.4295	mg/kg	0.9	0.9	0.9	0.9	mg/kg	NULL	NULL	1	1
2640	SRC-CU002-SI000040-006012	NULL	AROCLOR 1016	12674-11-2	NULL	NULL	mg/kg	4.4	4.4	17	17	mg/kg	U	U	0	1
2641	SRC-CU002-SI000040-006012	NULL	AROCLOR 1221	11104-28-2	400	400	mg/kg	4.4	4.4	17	17	mg/kg	NULL	NULL	1	1
2642	SRC-CU002-SI000040-006012	NULL	AROCLOR 1232	11141-16-5	NULL	NULL	mg/kg	4.4	4.4	17	17	mg/kg	U	U	0	1
2643	SRC-CU002-SI000040-006012	NULL	AROCLOR 1242	53469-21-9	NULL	NULL	mg/kg	4.4	4.4	17	17	mg/kg	U	U	0	1
2644	SRC-CU002-SI000040-006012	NULL	AROCLOR 1248	12672-29-6	NULL	NULL	mg/kg	4.4	4.4	17	17	mg/kg	U	U	0	1
2645	SRC-CU002-SI000040-006012	NULL	AROCLOR 1254	11097-69-1	NULL	NULL	mg/kg	4.4	4.4	17	17	mg/kg	U	U	0	1
2646	SRC-CU002-SI000040-006012	NULL	AROCLOR 1260	11096-82-5	NULL	NULL	mg/kg	4.4	4.4	17	17	mg/kg	U	U	0	1
2647	SRC-CU002-SI000040-006012	NULL	Moisture Content	WC002	40.9	40.9	%	1	1	1	1	%	NULL	NULL	1	1
2648	SRC-CU002-SI000040-006012	NULL	Total PCBs	1336-36-3	400	400	mg/kg	4.4	4.4	68	68	mg/kg	NULL	NULL	1	1
2649	SRC-CU002-SI000040-006012	NULL	Tri+ PCBs	TRI_PLUS_PCB	60.004	60.004	mg/kg	4.4	4.4	4.4	4.4	mg/kg	NULL	NULL	1	1
2650	SRC-CU002-SI000040-012018	NULL	AROCLOR 1016	12674-11-2	NULL	NULL	mg/kg	0.062	0.062	0.24	0.24	mg/kg	U	U	0	1
2651	SRC-CU002-SI000040-012018	NULL	AROCLOR 1221	11104-28-2	7.2	7.2	mg/kg	0.062	0.062	0.24	0.24	mg/kg	NULL	NULL	1	1
2652	SRC-CU002-SI000040-012018	NULL	AROCLOR 1232	11141-16-5	NULL	NULL	mg/kg	0.062	0.062	0.24	0.24	mg/kg	U	U	0	1
2653	SRC-CU002-SI000040-012018	NULL	AROCLOR 1242	53469-21-9	NULL	NULL	mg/kg	0.062	0.062	0.24	0.24	mg/kg	U	U	0	1
2654	SRC-CU002-SI000040-012018	NULL	AROCLOR 1248	12672-29-6	NULL	NULL	mg/kg	0.062	0.062	0.24	0.24	mg/kg	U	U	0	1
2655	SRC-CU002-SI000040-012018	NULL	AROCLOR 1254	11097-69-1	0.085	0.085	mg/kg	0.062	0.062	0.24	0.24	mg/kg	J	J	1	1
2656	SRC-CU002-SI000040-012018	NULL	AROCLOR 1260	11096-82-5	NULL	NULL	mg/kg	0.062	0.062	0.24	0.24	mg/kg	U	U	0	1
2657	SRC-CU002-SI000040-012018	NULL	Moisture Content	WC002	15.9	15.9	%	1	1	1	1	%	NULL	NULL	1	1
2658	SRC-CU002-SI000040-012018	NULL	Total PCBs	1336-36-3	7.3	7.3	mg/kg	0.062	0.062	0.95	0.95	mg/kg	NULL	NULL	1	1
2659	SRC-CU002-SI000040-012018	NULL	Tri+ PCBs	TRI_PLUS_PCB	1.11356	1.11356	mg/kg	0.062	0.062	0.062	0.062	mg/kg	NULL	NULL	1	1
2660	SRC-CU002-SI000040-018024	NULL	AROCLOR 1016	12674-11-2	NULL	NULL	mg/kg	0.0035	0.0035	0.013	0.013	mg/kg	U	U	0	1
2661	SRC-CU002-SI000040-018024	NULL	AROCLOR 1221	11104-28-2	0.0064	0.0064	mg/kg	0.0035	0.0035	0.013	0.013	mg/kg	J	J	1	1
2662	SRC-CU002-SI000040-018024	NULL	AROCLOR 1232	11141-16-5	NULL	NULL	mg/kg	0.0035	0.0035	0.013	0.013	mg/kg	U	U	0	1
2663	SRC-CU002-SI000040-018024	NULL	AROCLOR 1242	53469-21-9	NULL	NULL	mg/kg	0.0035	0.0035	0.013	0.013	mg/kg	U	U	0	1
2664	SRC-CU002-SI000040-018024	NULL	AROCLOR 1248	12672-29-6	NULL	NULL	mg/kg	0.0035	0.0035	0.013	0.013	mg/kg	U	U	0	1
2665	SRC-CU002-SI000040-018024	NULL	AROCLOR 1254	11097-69-1	NULL	NULL	mg/kg	0.0035	0.0035	0.013	0.013	mg/kg	U	U	0	1
2666	SRC-CU002-SI000040-018024	NULL	AROCLOR 1260	11096-82-5	NULL	NULL	mg/kg	0.0035	0.0035	0.013	0.013	mg/kg	U	U	0	1
2667	SRC-CU002-SI000040-018024	NULL	Moisture Content	WC002	25.5	25.5	%	1	1	1	1	%	NULL	NULL	1	1
2668	SRC-CU002-SI000040-018024	NULL	Total PCBs	1336-36-3	0.0064	0.0064	mg/kg	0.0035	0.0035	0.054	0.054	mg/kg	J	J	1	1
2669	SRC-CU002-SI000040-018024	NULL	Tri+ PCBs	TRI_PLUS_PCB	0.004081	0.004081	mg/kg	0.0035	0.0035	0.0035	0.0035	mg/kg	NULL	NULL	1	1
2670	SLC-CU002-FR000001-000006	NULL	AROCLOR 1016	12674-11-2	NULL	NULL	mg/kg	0.31	0.31	0.74	0.74	mg/kg	U	U	0	1
2671	SLC-CU002-FR000001-000006	NULL	AROCLOR 1221	11104-28-2	21	21	mg/kg	0.31	0.31	0.74	0.74	mg/kg	NULL	NULL	1	1
2672	SLC-CU002-FR000001-000006	NULL	AROCLOR 1232	11141-16-5	NULL	NULL	mg/kg	0.31	0.31	0.74	0.74	mg/kg	U	U	0	1
2673	SLC-CU002-FR000001-000006	NULL	AROCLOR 1242	53469-21-9	12	12	mg/kg	0.31	0.31	0.74	0.74	mg/kg	NULL	NULL	1	1
2674	SLC-CU002-FR000001-000006	NULL	AROCLOR 1248	12672-29-6	NULL	NULL	mg/kg	0.31	0.31	0.74	0.74	mg/kg	U	U	0	1
2675	SLC-CU002-FR000001-000006	NULL	AROCLOR 1254	11097-69-1	NULL	NULL	mg/kg	0.31	0.31	0.74	0.74	mg/kg	U	U	0	1
2676	SLC-CU002-FR000001-000006	NULL	AROCLOR 1260	11096-82-5	NULL	NULL	mg/kg	0.31	0.31	0.74	0.74	mg/kg	U	U	0	1
2677	SLC-CU002-FR000001-000006	NULL	Moisture Content	WC002	33	33	%	0.02	0.02	0.02	0.02	%	NULL	NULL	1	1
2678	SLC-CU002-FR000001-000006	NULL	Total PCBs	1336-36-3	33	33	mg/kg	0.31	0.31	3	3	mg/kg	NULL	NULL	1	1
2679	SLC-CU002-FR000001-000006	NULL	Tri+ PCBs	TRI_PLUS_PCB	14.00105	14.00105	mg/kg	0.31	0.31	0.31	0.31	mg/kg	NULL	NULL	1	1
2680	SLC-CU002-FI000001-000006	NULL	AROCLOR 1016	12674-11-2	NULL	NULL	mg/kg	0.61	0.61	1.5	1.5	mg/kg	U	U	0	1

Row ID	cu_id	node_id	dredge_pass	core_id	location_type	x_coord	y_coord	coord_system	sample_dt	collection_method	sample_name	sample_type	start_depth	end_depth	depth_unit
2681	RLC-CU002	SRN-CU002-041	Inventory	SLC-CU002-FI000001	Shoreline Core Location	736017.67	1615308.15	New York State Plane East (ft) NAD 83	7/28/09 13:19	Core	SLC-CU002-FI000001-000006	ENV	0	6	in
2682	RLC-CU002	SRN-CU002-041	Inventory	SLC-CU002-FI000001	Shoreline Core Location	736017.67	1615308.15	New York State Plane East (ft) NAD 83	7/28/09 13:19	Core	SLC-CU002-FI000001-000006	ENV	0	6	in
2683	RLC-CU002	SRN-CU002-041	Inventory	SLC-CU002-FI000001	Shoreline Core Location	736017.67	1615308.15	New York State Plane East (ft) NAD 83	7/28/09 13:19	Core	SLC-CU002-FI000001-000006	ENV	0	6	in
2684	RLC-CU002	SRN-CU002-041	Inventory	SLC-CU002-FI000001	Shoreline Core Location	736017.67	1615308.15	New York State Plane East (ft) NAD 83	7/28/09 13:19	Core	SLC-CU002-FI000001-000006	ENV	0	6	in
2685	RLC-CU002	SRN-CU002-041	Inventory	SLC-CU002-FI000001	Shoreline Core Location	736017.67	1615308.15	New York State Plane East (ft) NAD 83	7/28/09 13:19	Core	SLC-CU002-FI000001-000006	ENV	0	6	in
2686	RLC-CU002	SRN-CU002-041	Inventory	SLC-CU002-FI000001	Shoreline Core Location	736017.67	1615308.15	New York State Plane East (ft) NAD 83	7/28/09 13:19	Core	SLC-CU002-FI000001-000006	ENV	0	6	in
2687	RLC-CU002	SRN-CU002-041	Inventory	SLC-CU002-FI000001	Shoreline Core Location	736017.67	1615308.15	New York State Plane East (ft) NAD 83	7/28/09 13:19	Core	SLC-CU002-FI000001-000006	ENV	0	6	in
2688	RLC-CU002	SRN-CU002-041	Inventory	SLC-CU002-FI000001	Shoreline Core Location	736017.67	1615308.15	New York State Plane East (ft) NAD 83	7/28/09 13:19	Core	SLC-CU002-FI000001-000006	ENV	0	6	in
2689	RLC-CU002	SRN-CU002-041	Inventory	SLC-CU002-FI000001	Shoreline Core Location	736017.67	1615308.15	New York State Plane East (ft) NAD 83	7/28/09 13:19	Core	SLC-CU002-FI000001-000006	ENV	0	6	in
2690	RLC-CU002	SRN-CU002-041	Inventory	SLC-CU002-FI000001	Shoreline Core Location	736017.67	1615308.15	New York State Plane East (ft) NAD 83	7/28/09 13:19	Core	SLC-CU002-FI000001-006012	ENV	6	12	in
2691	RLC-CU002	SRN-CU002-041	Inventory	SLC-CU002-FI000001	Shoreline Core Location	736017.67	1615308.15	New York State Plane East (ft) NAD 83	7/28/09 13:19	Core	SLC-CU002-FI000001-006012	ENV	6	12	in
2692	RLC-CU002	SRN-CU002-041	Inventory	SLC-CU002-FI000001	Shoreline Core Location	736017.67	1615308.15	New York State Plane East (ft) NAD 83	7/28/09 13:19	Core	SLC-CU002-FI000001-006012	ENV	6	12	in
2693	RLC-CU002	SRN-CU002-041	Inventory	SLC-CU002-FI000001	Shoreline Core Location	736017.67	1615308.15	New York State Plane East (ft) NAD 83	7/28/09 13:19	Core	SLC-CU002-FI000001-006012	ENV	6	12	in
2694	RLC-CU002	SRN-CU002-041	Inventory	SLC-CU002-FI000001	Shoreline Core Location	736017.67	1615308.15	New York State Plane East (ft) NAD 83	7/28/09 13:19	Core	SLC-CU002-FI000001-006012	ENV	6	12	in
2695	RLC-CU002	SRN-CU002-041	Inventory	SLC-CU002-FI000001	Shoreline Core Location	736017.67	1615308.15	New York State Plane East (ft) NAD 83	7/28/09 13:19	Core	SLC-CU002-FI000001-006012	ENV	6	12	in
2696	RLC-CU002	SRN-CU002-041	Inventory	SLC-CU002-FI000001	Shoreline Core Location	736017.67	1615308.15	New York State Plane East (ft) NAD 83	7/28/09 13:19	Core	SLC-CU002-FI000001-006012	ENV	6	12	in
2697	RLC-CU002	SRN-CU002-041	Inventory	SLC-CU002-FI000001	Shoreline Core Location	736017.67	1615308.15	New York State Plane East (ft) NAD 83	7/28/09 13:19	Core	SLC-CU002-FI000001-006012	ENV	6	12	in
2698	RLC-CU002	SRN-CU002-041	Inventory	SLC-CU002-FI000001	Shoreline Core Location	736017.67	1615308.15	New York State Plane East (ft) NAD 83	7/28/09 13:19	Core	SLC-CU002-FI000001-006012	ENV	6	12	in
2699	RLC-CU002	SRN-CU002-041	Inventory	SLC-CU002-FI000001	Shoreline Core Location	736017.67	1615308.15	New York State Plane East (ft) NAD 83	7/28/09 13:19	Core	SLC-CU002-FI000001-006012	ENV	6	12	in
2700	RLC-CU002	SRN-CU002-042	First Residual	SLC-CU002-FR000002	Sediment Residual Core Location	736028.34	1615250.88	New York State Plane East (ft) NAD 83	9/25/09 10:22	Core	SLC-CU002-FR000002-000006	ENV	0	6	in
2701	RLC-CU002	SRN-CU002-042	First Residual	SLC-CU002-FR000002	Sediment Residual Core Location	736028.34	1615250.88	New York State Plane East (ft) NAD 83	9/25/09 10:22	Core	SLC-CU002-FR000002-000006	ENV	0	6	in
2702	RLC-CU002	SRN-CU002-042	First Residual	SLC-CU002-FR000002	Sediment Residual Core Location	736028.34	1615250.88	New York State Plane East (ft) NAD 83	9/25/09 10:22	Core	SLC-CU002-FR000002-000006	ENV	0	6	in
2703	RLC-CU002	SRN-CU002-042	First Residual	SLC-CU002-FR000002	Sediment Residual Core Location	736028.34	1615250.88	New York State Plane East (ft) NAD 83	9/25/09 10:22	Core	SLC-CU002-FR000002-000006	ENV	0	6	in
2704	RLC-CU002	SRN-CU002-042	First Residual	SLC-CU002-FR000002	Sediment Residual Core Location	736028.34	1615250.88	New York State Plane East (ft) NAD 83	9/25/09 10:22	Core	SLC-CU002-FR000002-000006	ENV	0	6	in
2705	RLC-CU002	SRN-CU002-042	First Residual	SLC-CU002-FR000002	Sediment Residual Core Location	736028.34	1615250.88	New York State Plane East (ft) NAD 83	9/25/09 10:22	Core	SLC-CU002-FR000002-000006	ENV	0	6	in
2706	RLC-CU002	SRN-CU002-042	First Residual	SLC-CU002-FR000002	Sediment Residual Core Location	736028.34	1615250.88	New York State Plane East (ft) NAD 83	9/25/09 10:22	Core	SLC-CU002-FR000002-000006	ENV	0	6	in
2707	RLC-CU002	SRN-CU002-042	First Residual	SLC-CU002-FR000002	Sediment Residual Core Location	736028.34	1615250.88	New York State Plane East (ft) NAD 83	9/25/09 10:22	Core	SLC-CU002-FR000002-000006	ENV	0	6	in
2708	RLC-CU002	SRN-CU002-042	First Residual	SLC-CU002-FR000002	Sediment Residual Core Location	736028.34	1615250.88	New York State Plane East (ft) NAD 83	9/25/09 10:22	Core	SLC-CU002-FR000002-000006	ENV	0	6	in
2709	RLC-CU002	SRN-CU002-042	First Residual	SLC-CU002-FR000002	Sediment Residual Core Location	736028.34	1615250.88	New York State Plane East (ft) NAD 83	9/25/09 10:22	Core	SLC-CU002-FR000002-000006	ENV	0	6	in
2710	RLC-CU002	SRN-CU002-042	Inventory	SLC-CU002-FI000002	Shoreline Core Location	736056.36	1615257.4	New York State Plane East (ft) NAD 83	7/28/09 13:06	Core	SLC-CU002-FI000002-000006	ENV	0	6	in
2711	RLC-CU002	SRN-CU002-042	Inventory	SLC-CU002-FI000002	Shoreline Core Location	736056.36	1615257.4	New York State Plane East (ft) NAD 83	7/28/09 13:06	Core	SLC-CU002-FI000002-000006	ENV	0	6	in
2712	RLC-CU002	SRN-CU002-042	Inventory	SLC-CU002-FI000002	Shoreline Core Location	736056.36	1615257.4	New York State Plane East (ft) NAD 83	7/28/09 13:06	Core	SLC-CU002-FI000002-000006	ENV	0	6	in
2713	RLC-CU002	SRN-CU002-042	Inventory	SLC-CU002-FI000002	Shoreline Core Location	736056.36	1615257.4	New York State Plane East (ft) NAD 83	7/28/09 13:06	Core	SLC-CU002-FI000002-000006	ENV	0	6	in
2714	RLC-CU002	SRN-CU002-042	Inventory	SLC-CU002-FI000002	Shoreline Core Location	736056.36	1615257.4	New York State Plane East (ft) NAD 83	7/28/09 13:06	Core	SLC-CU002-FI000002-000006	ENV	0	6	in
2715	RLC-CU002	SRN-CU002-042	Inventory	SLC-CU002-FI000002	Shoreline Core Location	736056.36	1615257.4	New York State Plane East (ft) NAD 83	7/28/09 13:06	Core	SLC-CU002-FI000002-000006	ENV	0	6	in
2716	RLC-CU002	SRN-CU002-042	Inventory	SLC-CU002-FI000002	Shoreline Core Location	736056.36	1615257.4	New York State Plane East (ft) NAD 83	7/28/09 13:06	Core	SLC-CU002-FI000002-000006	ENV	0	6	in
2717	RLC-CU002	SRN-CU002-042	Inventory	SLC-CU002-FI000002	Shoreline Core Location	736056.36	1615257.4	New York State Plane East (ft) NAD 83	7/28/09 13:06	Core	SLC-CU002-FI000002-000006	ENV	0	6	in
2718	RLC-CU002	SRN-CU002-042	Inventory	SLC-CU002-FI000002	Shoreline Core Location	736056.36	1615257.4	New York State Plane East (ft) NAD 83	7/28/09 13:06	Core	SLC-CU002-FI000002-000006	ENV	0	6	in
2719	RLC-CU002	SRN-CU002-042	Inventory	SLC-CU002-FI000002	Shoreline Core Location	736056.36	1615257.4	New York State Plane East (ft) NAD 83	7/28/09 13:06	Core	SLC-CU002-FI000002-000006	ENV	0	6	in
2720	RLC-CU002	SRN-CU002-042	Inventory	SLC-CU002-FI000002	Shoreline Core Location	736056.36	1615257.4	New York State Plane East (ft) NAD 83	7/28/09 13:06	Core	SLC-CU002-FI000002-006012	ENV	6	12	in
2721	RLC-CU002	SRN-CU002-042	Inventory	SLC-CU002-FI000002	Shoreline Core Location	736056.36	1615257.4	New York State Plane East (ft) NAD 83	7/28/09 13:06	Core	SLC-CU002-FI000002-006012	ENV	6	12	in
2722	RLC-CU002	SRN-CU002-042	Inventory	SLC-CU002-FI000002	Shoreline Core Location	736056.36	1615257.4	New York State Plane East (ft) NAD 83	7/28/09 13:06	Core	SLC-CU002-FI000002-006012	ENV	6	12	in
2723	RLC-CU002	SRN-CU002-042	Inventory	SLC-CU002-FI000002	Shoreline Core Location	736056.36	1615257.4	New York State Plane East (ft) NAD 83	7/28/09 13:06	Core	SLC-CU002-FI000002-006012	ENV	6	12	in
2724	RLC-CU002	SRN-CU002-042	Inventory	SLC-CU002-FI000002	Shoreline Core Location	736056.36	1615257.4	New York State Plane East (ft) NAD 83	7/28/09 13:06	Core	SLC-CU002-FI000002-006012	ENV	6	12	in
2725	RLC-CU002	SRN-CU002-042	Inventory	SLC-CU002-FI000002	Shoreline Core Location	736056.36	1615257.4	New York State Plane East (ft) NAD 83	7/28/09 13:06	Core	SLC-CU002-FI000002-006012	ENV	6	12	in
2726	RLC-CU002	SRN-CU002-042	Inventory	SLC-CU002-FI000002	Shoreline Core Location	736056.36	1615257.4	New York State Plane East (ft) NAD 83	7/28/09 13:06	Core	SLC-CU002-FI000002-006012	ENV	6	12	in
2727	RLC-CU002	SRN-CU002-042	Inventory	SLC-CU002-FI000002	Shoreline Core Location	736056.36	1615257.4	New York State Plane East (ft) NAD 83	7/28/09 13:06	Core	SLC-CU002-FI000002-006012	ENV	6	12	in
2728	RLC-CU002	SRN-CU002-042	Inventory	SLC-CU002-FI000002	Shoreline Core Location	736056.36	1615257.4	New York State Plane East (ft) NAD 83	7/28/09 13:06	Core	SLC-CU002-FI000002-006012	ENV	6	12	in
2729	RLC-CU002	SRN-CU002-042	Inventory	SLC-CU002-FI000002	Shoreline Core Location	736056.36	1615257.4	New York State Plane East (ft) NAD 83	7/28/09 13:06	Core	SLC-CU002-FI000002-006012	ENV	6	12	in
2730	RLC-CU002	SRN-CU002-042	Inventory	SLC-CU002-FI000002	Shoreline Core Location	736056.36	1615257.4	New York State Plane East (ft) NAD 83	7/28/09 13:06	Core	SLC-CU002-FI000002-012018	ENV	12	18	in
2731	RLC-CU002	SRN-CU002-042	Inventory	SLC-CU002-FI000002	Shoreline Core Location	736056.36	1615257.4	New York State Plane East (ft) NAD 83	7/28/09 13:06	Core	SLC-CU002-FI000002-012018	ENV	12	18	in
2732	RLC-CU002	SRN-CU002-042	Inventory	SLC-CU002-FI000002	Shoreline Core Location	736056.36	1615257.4	New York State Plane East (ft) NAD 83	7/28/09 13:06	Core	SLC-CU002-FI000002-012018	ENV	12	18	in
2733	RLC-CU002	SRN-CU002-042	Inventory	SLC-CU002-FI000002	Shoreline Core Location	736056.36	1615257.4	New York State Plane East (ft) NAD 83	7/28/09 13:06	Core	SLC-CU002-FI000002-012018	ENV	12	18	in
2734	RLC-CU002	SRN-CU002-042	Inventory	SLC-CU002-FI000002	Shoreline Core Location	736056.36	1615257.4	New York State Plane East (ft) NAD 83	7/28/09 13:06	Core	SLC-CU002-FI000002-012018	ENV	12	18	in
2735	RLC-CU002	SRN-CU002-042	Inventory	SLC-CU002-FI000002	Shoreline Core Location	736056.36	1615257.4	New York State Plane East (ft) NAD 83	7/28/09 13:06	Core	SLC-CU002-FI000002-012018	ENV	12	18	in
2736	RLC-CU002	SRN-CU002-042	Inventory	SLC-CU002-FI000002	Shoreline Core Location	736056.36	1615257.4	New York State Plane East (ft) NAD 83	7/28/09 13:06	Core	SLC-CU002-FI000002-012018	ENV	12	18	in
2737	RLC-CU002	SRN-CU002-042	Inventory	SLC-CU002-FI000002	Shoreline Core Location	736056.36	1615257.4	New York State Plane East (ft) NAD 83	7/28/09 13:06	Core	SLC-CU002-FI000002-012018	ENV	12	18	in
2738	RLC-CU002	SRN-CU002-042	Inventory	SLC-CU002-FI000002	Shoreline Core Location	736056.36	1615257.4	New York State Plane East (ft) NAD 83	7/28/09 13:06	Core	SLC-CU002-FI000002-012018	ENV	12	18	in
2739	RLC-CU002	SRN-CU002-042	Inventory	SLC-CU002-FI000002	Shoreline Core Location	736056.36	1615257.4	New York State Plane East (ft) NAD 83	7/28/09 13:06	Core	SLC-CU002-FI000002-012018	ENV	12	18	in
2740	RLC-CU002	SRN-CU002-042	Inventory	SLC-CU002-FI000002	Shoreline Core Location	736056.36	1615257.4	New York State Plane East (ft) NAD 83	7/28/09 13:06	Core	SLC-CU002-FI000002-018024	ENV	18	24	in
2741	RLC-CU002	SRN-CU002-042	Inventory	SLC-CU002-FI000002	Shoreline Core Location	736056.36	1615257.4	New York State Plane East (ft) NAD 83	7/28/09 13:06	Core	SLC-CU002-FI000002-018024	ENV	18	24	in
2742	RLC-CU002	SRN-CU002-042	Inventory	SLC-CU002-FI000002	Shoreline Core Location	736056.36	1615257.4	New York State Plane East (ft) NAD 83	7/28/09 13:06	Core	SLC-CU002-FI000002-018024	ENV	18	24	in
2743	RLC-CU002	SRN-CU002-042	Inventory	SLC-CU002-FI000002	Shoreline Core Location	736056.36	1615257.4	New York State Plane East (ft) NAD 83	7/28/09 13:06	Core	SLC-CU002-FI000002-018024	ENV	18	24	in
2744	RLC-CU002	SRN-CU002-042	Inventory	SLC-CU002-FI000002	Shoreline Core Location	736056.36	1615257.4	New York State Plane East (ft) NAD 83	7/28/09 13:06	Core	SLC-CU002-FI000002-018024	ENV	18	24	in
2745	RLC-CU002	SRN-CU002-042	Inventory	SLC-CU002-FI000002	Shoreline Core Location	736056.36	1615257.4	New York State Plane East (ft) NAD 83	7/28/09 13:06	Core	SLC-CU002-FI000002-018024	ENV	18	24	in
2746	RLC-CU002	SRN-CU002-042	Inventory	SLC-CU002-FI000002	Shoreline Core Location	736056.36	1615257.4	New York State Plane East (ft) NAD 83	7/28/09 13:06	Core	SLC-CU002-FI000002-018024	ENV	18	24	in
2747	RLC-CU002	SRN-CU002-042	Inventory	SLC-CU002-FI000002	Shoreline Core Location	736056.36	1615257.4	New York State Plane East (ft) NAD 83	7/28/09 13:06	Core	SLC-CU002-FI000002-018024	ENV	18	24	in

Row ID	sample_name	dup_parent_sample_name	analyte_name	cas_rn	Lab_Reported_Result	Verified_Result	result_unit	Lab_Reported_MDL	Verified_MDL	Lab_Reported_RL	Verified_RL	limit_unit	Lab_Reported_Qualifier	Verified_Qualifier	Detected	Reportable
2681	SLC-CU002-FI000001-000006	NULL	AROCLOR 1221	11104-28-2	60	60	mg/kg	0.61	0.61	1.5	1.5	mg/kg	NULL	NULL	1	1
2682	SLC-CU002-FI000001-000006	NULL	AROCLOR 1232	11141-16-5	NULL	NULL	mg/kg	0.61	0.61	1.5	1.5	mg/kg	U	U	0	1
2683	SLC-CU002-FI000001-000006	NULL	AROCLOR 1242	53469-21-9	62	62	mg/kg	0.61	0.61	1.5	1.5	mg/kg	NULL	NULL	1	1
2684	SLC-CU002-FI000001-000006	NULL	AROCLOR 1248	12672-29-6	NULL	NULL	mg/kg	0.61	0.61	1.5	1.5	mg/kg	U	U	0	1
2685	SLC-CU002-FI000001-000006	NULL	AROCLOR 1254	11097-69-1	NULL	NULL	mg/kg	0.61	0.61	1.5	1.5	mg/kg	U	U	0	1
2686	SLC-CU002-FI000001-000006	NULL	AROCLOR 1260	11096-82-5	NULL	NULL	mg/kg	0.61	0.61	1.5	1.5	mg/kg	U	U	0	1
2687	SLC-CU002-FI000001-000006	NULL	Moisture Content	WC002	33	33	%	0.019	0.019	0.019	0.019	%	NULL	NULL	1	1
2688	SLC-CU002-FI000001-000006	NULL	Total PCBs	1336-36-3	122	122	mg/kg	0.61	0.61	1.5	1.5	mg/kg	NULL	NULL	1	1
2689	SLC-CU002-FI000001-000006	NULL	Tri+ PCBs	TRI_PLUS_PCB	65.09755	65.09755	mg/kg	0.61	0.61	0.61	0.61	mg/kg	NULL	NULL	1	1
2690	SLC-CU002-FI000001-006012	NULL	AROCLOR 1016	12674-11-2	NULL	NULL	mg/kg	0.18	0.18	0.44	0.44	mg/kg	U	U	0	1
2691	SLC-CU002-FI000001-006012	NULL	AROCLOR 1221	11104-28-2	13	13	mg/kg	0.18	0.18	0.44	0.44	mg/kg	NULL	NULL	1	1
2692	SLC-CU002-FI000001-006012	NULL	AROCLOR 1232	11141-16-5	NULL	NULL	mg/kg	0.18	0.18	0.44	0.44	mg/kg	U	U	0	1
2693	SLC-CU002-FI000001-006012	NULL	AROCLOR 1242	53469-21-9	14	14	mg/kg	0.18	0.18	0.44	0.44	mg/kg	NULL	NULL	1	1
2694	SLC-CU002-FI000001-006012	NULL	AROCLOR 1248	12672-29-6	NULL	NULL	mg/kg	0.18	0.18	0.44	0.44	mg/kg	U	U	0	1
2695	SLC-CU002-FI000001-006012	NULL	AROCLOR 1254	11097-69-1	NULL	NULL	mg/kg	0.18	0.18	0.44	0.44	mg/kg	U	U	0	1
2696	SLC-CU002-FI000001-006012	NULL	AROCLOR 1260	11096-82-5	NULL	NULL	mg/kg	0.18	0.18	0.44	0.44	mg/kg	U	U	0	1
2697	SLC-CU002-FI000001-006012	NULL	Moisture Content	WC002	56	56	%	0.02	0.02	0.02	0.02	%	NULL	NULL	1	1
2698	SLC-CU002-FI000001-006012	NULL	Total PCBs	1336-36-3	27	27	mg/kg	0.18	0.18	0.44	0.44	mg/kg	NULL	NULL	1	1
2699	SLC-CU002-FI000001-006012	NULL	Tri+ PCBs	TRI_PLUS_PCB	14.6419	14.6419	mg/kg	0.18	0.18	0.18	0.18	mg/kg	NULL	NULL	1	1
2700	SLC-CU002-FR000002-000006	NULL	AROCLOR 1016	12674-11-2	NULL	NULL	mg/kg	0.21	0.21	0.52	0.52	mg/kg	U	U	0	1
2701	SLC-CU002-FR000002-000006	NULL	AROCLOR 1221	11104-28-2	13	13	mg/kg	0.21	0.21	0.52	0.52	mg/kg	NULL	NULL	1	1
2702	SLC-CU002-FR000002-000006	NULL	AROCLOR 1232	11141-16-5	NULL	NULL	mg/kg	0.21	0.21	0.52	0.52	mg/kg	U	U	0	1
2703	SLC-CU002-FR000002-000006	NULL	AROCLOR 1242	53469-21-9	4.3	4.3	mg/kg	0.21	0.21	0.52	0.52	mg/kg	NULL	NULL	1	1
2704	SLC-CU002-FR000002-000006	NULL	AROCLOR 1248	12672-29-6	NULL	NULL	mg/kg	0.21	0.21	0.52	0.52	mg/kg	U	U	0	1
2705	SLC-CU002-FR000002-000006	NULL	AROCLOR 1254	11097-69-1	NULL	NULL	mg/kg	0.21	0.21	0.52	0.52	mg/kg	U	U	0	1
2706	SLC-CU002-FR000002-000006	NULL	AROCLOR 1260	11096-82-5	NULL	NULL	mg/kg	0.21	0.21	0.52	0.52	mg/kg	U	U	0	1
2707	SLC-CU002-FR000002-000006	NULL	Moisture Content	WC002	23	23	%	0.019	0.019	0.019	0.019	%	NULL	NULL	1	1
2708	SLC-CU002-FR000002-000006	NULL	Total PCBs	1336-36-3	17.3	17.3	mg/kg	0.21	0.21	2.1	2.1	mg/kg	NULL	NULL	1	1
2709	SLC-CU002-FR000002-000006	NULL	Tri+ PCBs	TRI_PLUS_PCB	5.82855	5.82855	mg/kg	0.21	0.21	0.21	0.21	mg/kg	NULL	NULL	1	1
2710	SLC-CU002-FI000002-000006	NULL	AROCLOR 1016	12674-11-2	NULL	NULL	mg/kg	0.74	0.74	1.8	1.8	mg/kg	U	U	0	1
2711	SLC-CU002-FI000002-000006	NULL	AROCLOR 1221	11104-28-2	54	54	mg/kg	0.74	0.74	1.8	1.8	mg/kg	NULL	NULL	1	1
2712	SLC-CU002-FI000002-000006	NULL	AROCLOR 1232	11141-16-5	NULL	NULL	mg/kg	0.74	0.74	1.8	1.8	mg/kg	U	U	0	1
2713	SLC-CU002-FI000002-000006	NULL	AROCLOR 1242	53469-21-9	11	11	mg/kg	0.74	0.74	1.8	1.8	mg/kg	NULL	NULL	1	1
2714	SLC-CU002-FI000002-000006	NULL	AROCLOR 1248	12672-29-6	NULL	NULL	mg/kg	0.74	0.74	1.8	1.8	mg/kg	U	U	0	1
2715	SLC-CU002-FI000002-000006	NULL	AROCLOR 1254	11097-69-1	NULL	NULL	mg/kg	0.74	0.74	1.8	1.8	mg/kg	U	U	0	1
2716	SLC-CU002-FI000002-000006	NULL	AROCLOR 1260	11096-82-5	NULL	NULL	mg/kg	0.74	0.74	1.8	1.8	mg/kg	U	U	0	1
2717	SLC-CU002-FI000002-000006	NULL	Moisture Content	WC002	46	46	%	0.019	0.019	0.019	0.019	%	NULL	NULL	1	1
2718	SLC-CU002-FI000002-000006	NULL	Total PCBs	1336-36-3	65	65	mg/kg	0.74	0.74	1.8	1.8	mg/kg	NULL	NULL	1	1
2719	SLC-CU002-FI000002-000006	NULL	Tri+ PCBs	TRI_PLUS_PCB	17.9067	17.9067	mg/kg	0.74	0.74	0.74	0.74	mg/kg	NULL	NULL	1	1
2720	SLC-CU002-FI000002-006012	NULL	AROCLOR 1016	12674-11-2	NULL	NULL	mg/kg	0.0083	0.0083	0.02	0.02	mg/kg	U	U	0	1
2721	SLC-CU002-FI000002-006012	NULL	AROCLOR 1221	11104-28-2	0.37	0.37	mg/kg	0.0083	0.0083	0.02	0.02	mg/kg	NULL	NULL	1	1
2722	SLC-CU002-FI000002-006012	NULL	AROCLOR 1232	11141-16-5	NULL	NULL	mg/kg	0.0083	0.0083	0.02	0.02	mg/kg	U	U	0	1
2723	SLC-CU002-FI000002-006012	NULL	AROCLOR 1242	53469-21-9	0.084	0.084	mg/kg	0.0083	0.0083	0.02	0.02	mg/kg	NULL	NULL	1	1
2724	SLC-CU002-FI000002-006012	NULL	AROCLOR 1248	12672-29-6	NULL	NULL	mg/kg	0.0083	0.0083	0.02	0.02	mg/kg	U	U	0	1
2725	SLC-CU002-FI000002-006012	NULL	AROCLOR 1254	11097-69-1	NULL	NULL	mg/kg	0.0083	0.0083	0.02	0.02	mg/kg	U	U	0	1
2726	SLC-CU002-FI000002-006012	NULL	AROCLOR 1260	11096-82-5	NULL	NULL	mg/kg	0.0083	0.0083	0.02	0.02	mg/kg	U	U	0	1
2727	SLC-CU002-FI000002-006012	NULL	Moisture Content	WC002	22	22	%	0.019	0.019	0.019	0.019	%	NULL	NULL	1	1
2728	SLC-CU002-FI000002-006012	NULL	Total PCBs	1336-36-3	0.454	0.454	mg/kg	0.0083	0.0083	0.02	0.02	mg/kg	NULL	NULL	1	1
2729	SLC-CU002-FI000002-006012	NULL	Tri+ PCBs	TRI_PLUS_PCB	0.1320165	0.1320165	mg/kg	0.0083	0.0083	0.0083	0.0083	mg/kg	NULL	NULL	1	1
2730	SLC-CU002-FI000002-012018	NULL	AROCLOR 1016	12674-11-2	NULL	NULL	mg/kg	0.0083	0.0083	0.02	0.02	mg/kg	U	U	0	1
2731	SLC-CU002-FI000002-012018	NULL	AROCLOR 1221	11104-28-2	0.011	0.011	mg/kg	0.0083	0.0083	0.02	0.02	mg/kg	J	J	1	1
2732	SLC-CU002-FI000002-012018	NULL	AROCLOR 1232	11141-16-5	NULL	NULL	mg/kg	0.0083	0.0083	0.02	0.02	mg/kg	U	U	0	1
2733	SLC-CU002-FI000002-012018	NULL	AROCLOR 1242	53469-21-9	NULL	NULL	mg/kg	0.0083	0.0083	0.02	0.02	mg/kg	U	U	0	1
2734	SLC-CU002-FI000002-012018	NULL	AROCLOR 1248	12672-29-6	NULL	NULL	mg/kg	0.0083	0.0083	0.02	0.02	mg/kg	U	U	0	1
2735	SLC-CU002-FI000002-012018	NULL	AROCLOR 1254	11097-69-1	NULL	NULL	mg/kg	0.0083	0.0083	0.02	0.02	mg/kg	U	U	0	1
2736	SLC-CU002-FI000002-012018	NULL	AROCLOR 1260	11096-82-5	NULL	NULL	mg/kg	0.0083	0.0083	0.02	0.02	mg/kg	U	U	0	1
2737	SLC-CU002-FI000002-012018	NULL	Moisture Content	WC002	27	27	%	0.019	0.019	0.019	0.019	%	NULL	NULL	1	1
2738	SLC-CU002-FI000002-012018	NULL	Total PCBs	1336-36-3	0.011	0.011	mg/kg	0.0083	0.0083	0.02	0.02	mg/kg	J	J	1	1
2739	SLC-CU002-FI000002-012018	NULL	Tri+ PCBs	TRI_PLUS_PCB	0.009093	0.009093	mg/kg	0.0083	0.0083	0.0083	0.0083	mg/kg	NULL	NULL	1	1
2740	SLC-CU002-FI000002-018024	NULL	AROCLOR 1016	12674-11-2	NULL	NULL	mg/kg	0.0083	0.0083	0.02	0.02	mg/kg	U	U	0	1
2741	SLC-CU002-FI000002-018024	NULL	AROCLOR 1221	11104-28-2	NULL	NULL	mg/kg	0.0083	0.0083	0.02	0.02	mg/kg	U	U	0	1
2742	SLC-CU002-FI000002-018024	NULL	AROCLOR 1232	11141-16-5	NULL	NULL	mg/kg	0.0083	0.0083	0.02	0.02	mg/kg	U	U	0	1
2743	SLC-CU002-FI000002-018024	NULL	AROCLOR 1242	53469-21-9	NULL	NULL	mg/kg	0.0083	0.0083	0.02	0.02	mg/kg	U	U	0	1
2744	SLC-CU002-FI000002-018024	NULL	AROCLOR 1248	12672-29-6	NULL	NULL	mg/kg	0.0083	0.0083	0.02	0.02	mg/kg	U	U	0	1
2745	SLC-CU002-FI000002-018024	NULL	AROCLOR 1254	11097-69-1	NULL	NULL	mg/kg	0.0083	0.0083	0.02	0.02	mg/kg	U	U	0	1
2746	SLC-CU002-FI000002-018024	NULL	AROCLOR 1260	11096-82-5	NULL	NULL	mg/kg	0.0083	0.0083	0.02	0.02	mg/kg	U	U	0	1
2747	SLC-CU002-FI000002-018024	NULL	Moisture Content	WC002	25	25	%	0.019	0.019	0.019	0.019	%	NULL	NULL	1	1

Row ID	cu_id	node_id	dredge_pass	core_id	location_type	x_coord	y_coord	coord_system	sample_dt	collection_method	sample_name	sample_type	start_depth	end_depth	depth_unit
2748	RLC-CU002	SRN-CU002-042	Inventory	SLC-CU002-FI000002	Shoreline Core Location	736056.36	1615257.4	New York State Plane East (ft) NAD 83	7/28/09 13:06	Core	SLC-CU002-FI000002-018024	ENV	18	24	in
2749	RLC-CU002	SRN-CU002-042	Inventory	SLC-CU002-FI000002	Shoreline Core Location	736056.36	1615257.4	New York State Plane East (ft) NAD 83	7/28/09 13:06	Core	SLC-CU002-FI000002-018024	ENV	18	24	in
2750	RLC-CU002	SRN-CU002-043	First Residual	SLC-CU002-FR000003	Sediment Residual Core Location	736058.04	1615175.66	New York State Plane East (ft) NAD 83	9/25/09 10:18	Core	SLC-CU002-FR000003-000006	ENV	0	6	in
2751	RLC-CU002	SRN-CU002-043	First Residual	SLC-CU002-FR000003	Sediment Residual Core Location	736058.04	1615175.66	New York State Plane East (ft) NAD 83	9/25/09 10:18	Core	SLC-CU002-FR000003-000006	ENV	0	6	in
2752	RLC-CU002	SRN-CU002-043	First Residual	SLC-CU002-FR000003	Sediment Residual Core Location	736058.04	1615175.66	New York State Plane East (ft) NAD 83	9/25/09 10:18	Core	SLC-CU002-FR000003-000006	ENV	0	6	in
2753	RLC-CU002	SRN-CU002-043	First Residual	SLC-CU002-FR000003	Sediment Residual Core Location	736058.04	1615175.66	New York State Plane East (ft) NAD 83	9/25/09 10:18	Core	SLC-CU002-FR000003-000006	ENV	0	6	in
2754	RLC-CU002	SRN-CU002-043	First Residual	SLC-CU002-FR000003	Sediment Residual Core Location	736058.04	1615175.66	New York State Plane East (ft) NAD 83	9/25/09 10:18	Core	SLC-CU002-FR000003-000006	ENV	0	6	in
2755	RLC-CU002	SRN-CU002-043	First Residual	SLC-CU002-FR000003	Sediment Residual Core Location	736058.04	1615175.66	New York State Plane East (ft) NAD 83	9/25/09 10:18	Core	SLC-CU002-FR000003-000006	ENV	0	6	in
2756	RLC-CU002	SRN-CU002-043	First Residual	SLC-CU002-FR000003	Sediment Residual Core Location	736058.04	1615175.66	New York State Plane East (ft) NAD 83	9/25/09 10:18	Core	SLC-CU002-FR000003-000006	ENV	0	6	in
2757	RLC-CU002	SRN-CU002-043	First Residual	SLC-CU002-FR000003	Sediment Residual Core Location	736058.04	1615175.66	New York State Plane East (ft) NAD 83	9/25/09 10:18	Core	SLC-CU002-FR000003-000006	ENV	0	6	in
2758	RLC-CU002	SRN-CU002-043	First Residual	SLC-CU002-FR000003	Sediment Residual Core Location	736058.04	1615175.66	New York State Plane East (ft) NAD 83	9/25/09 10:18	Core	SLC-CU002-FR000003-000006	ENV	0	6	in
2759	RLC-CU002	SRN-CU002-043	First Residual	SLC-CU002-FR000003	Sediment Residual Core Location	736058.04	1615175.66	New York State Plane East (ft) NAD 83	9/25/09 10:18	Core	SLC-CU002-FR000003-000006	ENV	0	6	in
2760	RLC-CU002	SRN-CU002-043	Inventory	SLC-CU002-FI000003	Shoreline Core Location	736084.18	1615173.41	New York State Plane East (ft) NAD 83	7/28/09 12:45	Core	SLC-CU002-FI000003-000006	ENV	0	6	in
2761	RLC-CU002	SRN-CU002-043	Inventory	SLC-CU002-FI000003	Shoreline Core Location	736084.18	1615173.41	New York State Plane East (ft) NAD 83	7/28/09 12:45	Core	SLC-CU002-FI000003-000006	ENV	0	6	in
2762	RLC-CU002	SRN-CU002-043	Inventory	SLC-CU002-FI000003	Shoreline Core Location	736084.18	1615173.41	New York State Plane East (ft) NAD 83	7/28/09 12:45	Core	SLC-CU002-FI000003-000006	ENV	0	6	in
2763	RLC-CU002	SRN-CU002-043	Inventory	SLC-CU002-FI000003	Shoreline Core Location	736084.18	1615173.41	New York State Plane East (ft) NAD 83	7/28/09 12:45	Core	SLC-CU002-FI000003-000006	ENV	0	6	in
2764	RLC-CU002	SRN-CU002-043	Inventory	SLC-CU002-FI000003	Shoreline Core Location	736084.18	1615173.41	New York State Plane East (ft) NAD 83	7/28/09 12:45	Core	SLC-CU002-FI000003-000006	ENV	0	6	in
2765	RLC-CU002	SRN-CU002-043	Inventory	SLC-CU002-FI000003	Shoreline Core Location	736084.18	1615173.41	New York State Plane East (ft) NAD 83	7/28/09 12:45	Core	SLC-CU002-FI000003-000006	ENV	0	6	in
2766	RLC-CU002	SRN-CU002-043	Inventory	SLC-CU002-FI000003	Shoreline Core Location	736084.18	1615173.41	New York State Plane East (ft) NAD 83	7/28/09 12:45	Core	SLC-CU002-FI000003-000006	ENV	0	6	in
2767	RLC-CU002	SRN-CU002-043	Inventory	SLC-CU002-FI000003	Shoreline Core Location	736084.18	1615173.41	New York State Plane East (ft) NAD 83	7/28/09 12:45	Core	SLC-CU002-FI000003-000006	ENV	0	6	in
2768	RLC-CU002	SRN-CU002-043	Inventory	SLC-CU002-FI000003	Shoreline Core Location	736084.18	1615173.41	New York State Plane East (ft) NAD 83	7/28/09 12:45	Core	SLC-CU002-FI000003-000006	ENV	0	6	in
2769	RLC-CU002	SRN-CU002-043	Inventory	SLC-CU002-FI000003	Shoreline Core Location	736084.18	1615173.41	New York State Plane East (ft) NAD 83	7/28/09 12:45	Core	SLC-CU002-FI000003-000006	ENV	0	6	in
2770	RLC-CU002	SRN-CU002-043	Inventory	SLC-CU002-FI000003	Shoreline Core Location	736084.18	1615173.41	New York State Plane East (ft) NAD 83	7/28/09 12:45	Core	SLC-CU002-FI000003-006012	ENV	6	12	in
2771	RLC-CU002	SRN-CU002-043	Inventory	SLC-CU002-FI000003	Shoreline Core Location	736084.18	1615173.41	New York State Plane East (ft) NAD 83	7/28/09 12:45	Core	SLC-CU002-FI000003-006012	ENV	6	12	in
2772	RLC-CU002	SRN-CU002-043	Inventory	SLC-CU002-FI000003	Shoreline Core Location	736084.18	1615173.41	New York State Plane East (ft) NAD 83	7/28/09 12:45	Core	SLC-CU002-FI000003-006012	ENV	6	12	in
2773	RLC-CU002	SRN-CU002-043	Inventory	SLC-CU002-FI000003	Shoreline Core Location	736084.18	1615173.41	New York State Plane East (ft) NAD 83	7/28/09 12:45	Core	SLC-CU002-FI000003-006012	ENV	6	12	in
2774	RLC-CU002	SRN-CU002-043	Inventory	SLC-CU002-FI000003	Shoreline Core Location	736084.18	1615173.41	New York State Plane East (ft) NAD 83	7/28/09 12:45	Core	SLC-CU002-FI000003-006012	ENV	6	12	in
2775	RLC-CU002	SRN-CU002-043	Inventory	SLC-CU002-FI000003	Shoreline Core Location	736084.18	1615173.41	New York State Plane East (ft) NAD 83	7/28/09 12:45	Core	SLC-CU002-FI000003-006012	ENV	6	12	in
2776	RLC-CU002	SRN-CU002-043	Inventory	SLC-CU002-FI000003	Shoreline Core Location	736084.18	1615173.41	New York State Plane East (ft) NAD 83	7/28/09 12:45	Core	SLC-CU002-FI000003-006012	ENV	6	12	in
2777	RLC-CU002	SRN-CU002-043	Inventory	SLC-CU002-FI000003	Shoreline Core Location	736084.18	1615173.41	New York State Plane East (ft) NAD 83	7/28/09 12:45	Core	SLC-CU002-FI000003-006012	ENV	6	12	in
2778	RLC-CU002	SRN-CU002-043	Inventory	SLC-CU002-FI000003	Shoreline Core Location	736084.18	1615173.41	New York State Plane East (ft) NAD 83	7/28/09 12:45	Core	SLC-CU002-FI000003-006012	ENV	6	12	in
2779	RLC-CU002	SRN-CU002-043	Inventory	SLC-CU002-FI000003	Shoreline Core Location	736084.18	1615173.41	New York State Plane East (ft) NAD 83	7/28/09 12:45	Core	SLC-CU002-FI000003-006012	ENV	6	12	in
2780	RLC-CU002	SRN-CU002-043	Inventory	SLC-CU002-FI000003	Shoreline Core Location	736084.18	1615173.41	New York State Plane East (ft) NAD 83	7/28/09 12:45	Core	SLC-CU002-FI000003-012018	ENV	12	18	in
2781	RLC-CU002	SRN-CU002-043	Inventory	SLC-CU002-FI000003	Shoreline Core Location	736084.18	1615173.41	New York State Plane East (ft) NAD 83	7/28/09 12:45	Core	SLC-CU002-FI000003-012018	ENV	12	18	in
2782	RLC-CU002	SRN-CU002-043	Inventory	SLC-CU002-FI000003	Shoreline Core Location	736084.18	1615173.41	New York State Plane East (ft) NAD 83	7/28/09 12:45	Core	SLC-CU002-FI000003-012018	ENV	12	18	in
2783	RLC-CU002	SRN-CU002-043	Inventory	SLC-CU002-FI000003	Shoreline Core Location	736084.18	1615173.41	New York State Plane East (ft) NAD 83	7/28/09 12:45	Core	SLC-CU002-FI000003-012018	ENV	12	18	in
2784	RLC-CU002	SRN-CU002-043	Inventory	SLC-CU002-FI000003	Shoreline Core Location	736084.18	1615173.41	New York State Plane East (ft) NAD 83	7/28/09 12:45	Core	SLC-CU002-FI000003-012018	ENV	12	18	in
2785	RLC-CU002	SRN-CU002-043	Inventory	SLC-CU002-FI000003	Shoreline Core Location	736084.18	1615173.41	New York State Plane East (ft) NAD 83	7/28/09 12:45	Core	SLC-CU002-FI000003-012018	ENV	12	18	in
2786	RLC-CU002	SRN-CU002-043	Inventory	SLC-CU002-FI000003	Shoreline Core Location	736084.18	1615173.41	New York State Plane East (ft) NAD 83	7/28/09 12:45	Core	SLC-CU002-FI000003-012018	ENV	12	18	in
2787	RLC-CU002	SRN-CU002-043	Inventory	SLC-CU002-FI000003	Shoreline Core Location	736084.18	1615173.41	New York State Plane East (ft) NAD 83	7/28/09 12:45	Core	SLC-CU002-FI000003-012018	ENV	12	18	in
2788	RLC-CU002	SRN-CU002-043	Inventory	SLC-CU002-FI000003	Shoreline Core Location	736084.18	1615173.41	New York State Plane East (ft) NAD 83	7/28/09 12:45	Core	SLC-CU002-FI000003-012018	ENV	12	18	in
2789	RLC-CU002	SRN-CU002-043	Inventory	SLC-CU002-FI000003	Shoreline Core Location	736084.18	1615173.41	New York State Plane East (ft) NAD 83	7/28/09 12:45	Core	SLC-CU002-FI000003-012018	ENV	12	18	in
2790	RLC-CU002	SRN-CU002-043	Inventory	SLC-CU002-FI000003	Shoreline Core Location	736084.18	1615173.41	New York State Plane East (ft) NAD 83	7/28/09 12:45	Core	SLC-CU002-FI000003-018024	ENV	18	24	in
2791	RLC-CU002	SRN-CU002-043	Inventory	SLC-CU002-FI000003	Shoreline Core Location	736084.18	1615173.41	New York State Plane East (ft) NAD 83	7/28/09 12:45	Core	SLC-CU002-FI000003-018024	ENV	18	24	in
2792	RLC-CU002	SRN-CU002-043	Inventory	SLC-CU002-FI000003	Shoreline Core Location	736084.18	1615173.41	New York State Plane East (ft) NAD 83	7/28/09 12:45	Core	SLC-CU002-FI000003-018024	ENV	18	24	in
2793	RLC-CU002	SRN-CU002-043	Inventory	SLC-CU002-FI000003	Shoreline Core Location	736084.18	1615173.41	New York State Plane East (ft) NAD 83	7/28/09 12:45	Core	SLC-CU002-FI000003-018024	ENV	18	24	in
2794	RLC-CU002	SRN-CU002-043	Inventory	SLC-CU002-FI000003	Shoreline Core Location	736084.18	1615173.41	New York State Plane East (ft) NAD 83	7/28/09 12:45	Core	SLC-CU002-FI000003-018024	ENV	18	24	in
2795	RLC-CU002	SRN-CU002-043	Inventory	SLC-CU002-FI000003	Shoreline Core Location	736084.18	1615173.41	New York State Plane East (ft) NAD 83	7/28/09 12:45	Core	SLC-CU002-FI000003-018024	ENV	18	24	in
2796	RLC-CU002	SRN-CU002-043	Inventory	SLC-CU002-FI000003	Shoreline Core Location	736084.18	1615173.41	New York State Plane East (ft) NAD 83	7/28/09 12:45	Core	SLC-CU002-FI000003-018024	ENV	18	24	in
2797	RLC-CU002	SRN-CU002-043	Inventory	SLC-CU002-FI000003	Shoreline Core Location	736084.18	1615173.41	New York State Plane East (ft) NAD 83	7/28/09 12:45	Core	SLC-CU002-FI000003-018024	ENV	18	24	in
2798	RLC-CU002	SRN-CU002-043	Inventory	SLC-CU002-FI000003	Shoreline Core Location	736084.18	1615173.41	New York State Plane East (ft) NAD 83	7/28/09 12:45	Core	SLC-CU002-FI000003-018024	ENV	18	24	in
2799	RLC-CU002	SRN-CU002-043	Inventory	SLC-CU002-FI000003	Shoreline Core Location	736084.18	1615173.41	New York State Plane East (ft) NAD 83	7/28/09 12:45	Core	SLC-CU002-FI000003-018024	ENV	18	24	in
2800	RLC-CU002	SRN-CU002-043	Inventory	SLC-CU002-FI000003	Shoreline Core Location	736084.18	1615173.41	New York State Plane East (ft) NAD 83	7/28/09 12:45	Core	SLC-CU002-FI000003-024028	ENV	24	28	in
2801	RLC-CU002	SRN-CU002-043	Inventory	SLC-CU002-FI000003	Shoreline Core Location	736084.18	1615173.41	New York State Plane East (ft) NAD 83	7/28/09 12:45	Core	SLC-CU002-FI000003-024028	ENV	24	28	in
2802	RLC-CU002	SRN-CU002-043	Inventory	SLC-CU002-FI000003	Shoreline Core Location	736084.18	1615173.41	New York State Plane East (ft) NAD 83	7/28/09 12:45	Core	SLC-CU002-FI000003-024028	ENV	24	28	in
2803	RLC-CU002	SRN-CU002-043	Inventory	SLC-CU002-FI000003	Shoreline Core Location	736084.18	1615173.41	New York State Plane East (ft) NAD 83	7/28/09 12:45	Core	SLC-CU002-FI000003-024028	ENV	24	28	in
2804	RLC-CU002	SRN-CU002-043	Inventory	SLC-CU002-FI000003	Shoreline Core Location	736084.18	1615173.41	New York State Plane East (ft) NAD 83	7/28/09 12:45	Core	SLC-CU002-FI000003-024028	ENV	24	28	in
2805	RLC-CU002	SRN-CU002-043	Inventory	SLC-CU002-FI000003	Shoreline Core Location	736084.18	1615173.41	New York State Plane East (ft) NAD 83	7/28/09 12:45	Core	SLC-CU002-FI000003-024028	ENV	24	28	in
2806	RLC-CU002	SRN-CU002-043	Inventory	SLC-CU002-FI000003	Shoreline Core Location	736084.18	1615173.41	New York State Plane East (ft) NAD 83	7/28/09 12:45	Core	SLC-CU002-FI000003-024028	ENV	24	28	in
2807	RLC-CU002	SRN-CU002-043	Inventory	SLC-CU002-FI000003	Shoreline Core Location	736084.18	1615173.41	New York State Plane East (ft) NAD 83	7/28/09 12:45	Core	SLC-CU002-FI000003-024028	ENV	24	28	in
2808	RLC-CU002	SRN-CU002-043	Inventory	SLC-CU002-FI000003	Shoreline Core Location	736084.18	1615173.41	New York State Plane East (ft) NAD 83	7/28/09 12:45	Core	SLC-CU002-FI000003-024028	ENV	24	28	in
2809	RLC-CU002	SRN-CU002-043	Inventory	SLC-CU002-FI000003	Shoreline Core Location	736084.18	1615173.41	New York State Plane East (ft) NAD 83	7/28/09 12:45	Core	SLC-CU002-FI000003-024028	ENV	24	28	in
2810	RLC-CU002	SRN-CU002-044	Inventory	SLC-CU002-FI000004	Shoreline Core Location	736169.44	1615078.46	New York State Plane East (ft) NAD 83	7/27/09 15:24	Core	SLC-CU002-FI000004-000006	ENV	0	6	in
2811	RLC-CU002	SRN-CU002-044	Inventory	SLC-CU002-FI000004	Shoreline Core Location	736169.44	1615078.46	New York State Plane East (ft) NAD 83	7/27/09 15:24	Core	SLC-CU002-FI000004-000006	ENV	0	6	in
2812	RLC-CU002	SRN-CU002-044	Inventory	SLC-CU002-FI000004	Shoreline Core Location	736169.44	1615078.46	New York State Plane East (ft) NAD 83	7/27/09 15:24	Core	SLC-CU002-FI000004-000006	ENV	0	6	in
2813	RLC-CU002	SRN-CU002-044	Inventory	SLC-CU002-FI000004	Shoreline Core Location	736169.44	1615078.46	New York State Plane East (ft) NAD 83	7/27/09 15:24	Core	SLC-CU002-FI000004-000006	ENV	0	6	in
2814	RLC-CU002	SRN-CU002-044	Inventory	SLC-CU002-FI000004	Shoreline Core Location	736169.44	1615078.46	New York State Plane East (ft) NAD 83	7/27/09 15:24	Core	SLC-CU002-FI000004-000006	ENV	0	6	in

Row ID	sample_name	dup_parent_sample_name	analyte_name	cas_rn	Lab_Reported_Result	Verified_Result	result_unit	Lab_Reported_MDL	Verified_MDL	Lab_Reported_RL	Verified_RL	limit_unit	Lab_Reported_Qualifier	Verified_Qualifier	Detected	Reportable
2748	SLC-CU002-FI000002-018024	NULL	Total PCBs	1336-36-3	NULL	NULL	mg/kg	0.0083	0.0083	0.02	0.02	mg/kg	U	U	0	1
2749	SLC-CU002-FI000002-018024	NULL	Tri+ PCBs	TRI_PLUS_PCB	0.008134	0.008134	mg/kg	0.0083	0.0083	0.0083	0.0083	mg/kg	NULL	U	0	1
2750	SLC-CU002-FR000003-000006	NULL	AROCLOR 1016	12674-11-2	NULL	NULL	mg/kg	0.1	0.1	0.25	0.25	mg/kg	U	U	0	1
2751	SLC-CU002-FR000003-000006	NULL	AROCLOR 1221	11104-28-2	5.6	5.6	mg/kg	0.1	0.1	0.25	0.25	mg/kg	NULL	NULL	1	1
2752	SLC-CU002-FR000003-000006	NULL	AROCLOR 1232	11141-16-5	NULL	NULL	mg/kg	0.1	0.1	0.25	0.25	mg/kg	U	U	0	1
2753	SLC-CU002-FR000003-000006	NULL	AROCLOR 1242	53469-21-9	2.1	2.1	mg/kg	0.1	0.1	0.25	0.25	mg/kg	NULL	NULL	1	1
2754	SLC-CU002-FR000003-000006	NULL	AROCLOR 1248	12672-29-6	NULL	NULL	mg/kg	0.1	0.1	0.25	0.25	mg/kg	U	U	0	1
2755	SLC-CU002-FR000003-000006	NULL	AROCLOR 1254	11097-69-1	NULL	NULL	mg/kg	0.1	0.1	0.25	0.25	mg/kg	U	U	0	1
2756	SLC-CU002-FR000003-000006	NULL	AROCLOR 1260	11096-82-5	NULL	NULL	mg/kg	0.1	0.1	0.25	0.25	mg/kg	U	U	0	1
2757	SLC-CU002-FR000003-000006	NULL	Moisture Content	WC002	20	20	%	0.02	0.02	0.02	0.02	%	NULL	NULL	1	1
2758	SLC-CU002-FR000003-000006	NULL	Total PCBs	1336-36-3	7.7	7.7	mg/kg	0.1	0.1	0.98	0.98	mg/kg	NULL	NULL	1	1
2759	SLC-CU002-FR000003-000006	NULL	Tri+ PCBs	TRI_PLUS_PCB	2.7405	2.7405	mg/kg	0.1	0.1	0.1	0.1	mg/kg	NULL	NULL	1	1
2760	SLC-CU002-FI000003-000006	NULL	AROCLOR 1016	12674-11-2	NULL	NULL	mg/kg	0.98	0.98	2.4	2.4	mg/kg	U	U	0	1
2761	SLC-CU002-FI000003-000006	NULL	AROCLOR 1221	11104-28-2	93	93	mg/kg	0.98	0.98	2.4	2.4	mg/kg	NULL	NULL	1	1
2762	SLC-CU002-FI000003-000006	NULL	AROCLOR 1232	11141-16-5	NULL	NULL	mg/kg	0.98	0.98	2.4	2.4	mg/kg	U	U	0	1
2763	SLC-CU002-FI000003-000006	NULL	AROCLOR 1242	53469-21-9	26	26	mg/kg	0.98	0.98	2.4	2.4	mg/kg	NULL	NULL	1	1
2764	SLC-CU002-FI000003-000006	NULL	AROCLOR 1248	12672-29-6	NULL	NULL	mg/kg	0.98	0.98	2.4	2.4	mg/kg	U	U	0	1
2765	SLC-CU002-FI000003-000006	NULL	AROCLOR 1254	11097-69-1	8.1	8.1	mg/kg	0.98	0.98	2.4	2.4	mg/kg	NULL	NULL	1	1
2766	SLC-CU002-FI000003-000006	NULL	AROCLOR 1260	11096-82-5	NULL	NULL	mg/kg	0.98	0.98	2.4	2.4	mg/kg	U	U	0	1
2767	SLC-CU002-FI000003-000006	NULL	Moisture Content	WC002	59	59	%	0.02	0.02	0.02	0.02	%	NULL	NULL	1	1
2768	SLC-CU002-FI000003-000006	NULL	Total PCBs	1336-36-3	127.1	127.1	mg/kg	0.98	0.98	2.4	2.4	mg/kg	NULL	NULL	1	1
2769	SLC-CU002-FI000003-000006	NULL	Tri+ PCBs	TRI_PLUS_PCB	44.051	44.051	mg/kg	0.98	0.98	0.98	0.98	mg/kg	NULL	NULL	1	1
2770	SLC-CU002-FI000003-006012	NULL	AROCLOR 1016	12674-11-2	NULL	NULL	mg/kg	0.83	0.83	2	2	mg/kg	U	U	0	1
2771	SLC-CU002-FI000003-006012	NULL	AROCLOR 1221	11104-28-2	53	53	mg/kg	0.83	0.83	2	2	mg/kg	NULL	NULL	1	1
2772	SLC-CU002-FI000003-006012	NULL	AROCLOR 1232	11141-16-5	NULL	NULL	mg/kg	0.83	0.83	2	2	mg/kg	U	U	0	1
2773	SLC-CU002-FI000003-006012	NULL	AROCLOR 1242	53469-21-9	18	18	mg/kg	0.83	0.83	2	2	mg/kg	NULL	NULL	1	1
2774	SLC-CU002-FI000003-006012	NULL	AROCLOR 1248	12672-29-6	NULL	NULL	mg/kg	0.83	0.83	2	2	mg/kg	U	U	0	1
2775	SLC-CU002-FI000003-006012	NULL	AROCLOR 1254	11097-69-1	NULL	NULL	mg/kg	0.83	0.83	2	2	mg/kg	U	U	0	1
2776	SLC-CU002-FI000003-006012	NULL	AROCLOR 1260	11096-82-5	NULL	NULL	mg/kg	0.83	0.83	2	2	mg/kg	U	U	0	1
2777	SLC-CU002-FI000003-006012	NULL	Moisture Content	WC002	42	42	%	0.019	0.019	0.019	0.019	%	NULL	NULL	1	1
2778	SLC-CU002-FI000003-006012	NULL	Total PCBs	1336-36-3	71	71	mg/kg	0.83	0.83	2	2	mg/kg	NULL	NULL	1	1
2779	SLC-CU002-FI000003-006012	NULL	Tri+ PCBs	TRI_PLUS_PCB	24.17765	24.17765	mg/kg	0.83	0.83	0.83	0.83	mg/kg	NULL	NULL	1	1
2780	SLC-CU002-FI000003-012018	NULL	AROCLOR 1016	12674-11-2	NULL	NULL	mg/kg	0.75	0.75	1.8	1.8	mg/kg	U	U	0	1
2781	SLC-CU002-FI000003-012018	NULL	AROCLOR 1221	11104-28-2	41	41	mg/kg	0.75	0.75	1.8	1.8	mg/kg	NULL	NULL	1	1
2782	SLC-CU002-FI000003-012018	NULL	AROCLOR 1232	11141-16-5	NULL	NULL	mg/kg	0.75	0.75	1.8	1.8	mg/kg	U	U	0	1
2783	SLC-CU002-FI000003-012018	NULL	AROCLOR 1242	53469-21-9	15	15	mg/kg	0.75	0.75	1.8	1.8	mg/kg	NULL	NULL	1	1
2784	SLC-CU002-FI000003-012018	NULL	AROCLOR 1248	12672-29-6	NULL	NULL	mg/kg	0.75	0.75	1.8	1.8	mg/kg	U	U	0	1
2785	SLC-CU002-FI000003-012018	NULL	AROCLOR 1254	11097-69-1	3.6	3.6	mg/kg	0.75	0.75	1.8	1.8	mg/kg	NULL	NULL	1	1
2786	SLC-CU002-FI000003-012018	NULL	AROCLOR 1260	11096-82-5	NULL	NULL	mg/kg	0.75	0.75	1.8	1.8	mg/kg	U	U	0	1
2787	SLC-CU002-FI000003-012018	NULL	Moisture Content	WC002	34	34	%	0.019	0.019	0.019	0.019	%	NULL	NULL	1	1
2788	SLC-CU002-FI000003-012018	NULL	Total PCBs	1336-36-3	59.6	59.6	mg/kg	0.75	0.75	1.8	1.8	mg/kg	NULL	NULL	1	1
2789	SLC-CU002-FI000003-012018	NULL	Tri+ PCBs	TRI_PLUS_PCB	22.666	22.666	mg/kg	0.75	0.75	0.75	0.75	mg/kg	NULL	NULL	1	1
2790	SLC-CU002-FI000003-018024	NULL	AROCLOR 1016	12674-11-2	NULL	NULL	mg/kg	0.17	0.17	0.4	0.4	mg/kg	U	U	0	1
2791	SLC-CU002-FI000003-018024	NULL	AROCLOR 1221	11104-28-2	7.5	7.5	mg/kg	0.17	0.17	0.4	0.4	mg/kg	NULL	NULL	1	1
2792	SLC-CU002-FI000003-018024	NULL	AROCLOR 1232	11141-16-5	NULL	NULL	mg/kg	0.17	0.17	0.4	0.4	mg/kg	U	U	0	1
2793	SLC-CU002-FI000003-018024	NULL	AROCLOR 1242	53469-21-9	5.4	5.4	mg/kg	0.17	0.17	0.4	0.4	mg/kg	NULL	NULL	1	1
2794	SLC-CU002-FI000003-018024	NULL	AROCLOR 1248	12672-29-6	NULL	NULL	mg/kg	0.17	0.17	0.4	0.4	mg/kg	U	U	0	1
2795	SLC-CU002-FI000003-018024	NULL	AROCLOR 1254	11097-69-1	0.62	0.62	mg/kg	0.17	0.17	0.4	0.4	mg/kg	NULL	NULL	1	1
2796	SLC-CU002-FI000003-018024	NULL	AROCLOR 1260	11096-82-5	NULL	NULL	mg/kg	0.17	0.17	0.4	0.4	mg/kg	U	U	0	1
2797	SLC-CU002-FI000003-018024	NULL	Moisture Content	WC002	19	19	%	0.019	0.019	0.019	0.019	%	NULL	NULL	1	1
2798	SLC-CU002-FI000003-018024	NULL	Total PCBs	1336-36-3	13.52	13.52	mg/kg	0.17	0.17	0.4	0.4	mg/kg	NULL	NULL	1	1
2799	SLC-CU002-FI000003-018024	NULL	Tri+ PCBs	TRI_PLUS_PCB	6.5282	6.5282	mg/kg	0.17	0.17	0.17	0.17	mg/kg	NULL	NULL	1	1
2800	SLC-CU002-FI000003-024028	NULL	AROCLOR 1016	12674-11-2	NULL	NULL	mg/kg	0.0049	0.0049	0.012	0.012	mg/kg	U	U	0	1
2801	SLC-CU002-FI000003-024028	NULL	AROCLOR 1221	11104-28-2	0.13	0.13	mg/kg	0.0049	0.0049	0.012	0.012	mg/kg	NULL	NULL	1	1
2802	SLC-CU002-FI000003-024028	NULL	AROCLOR 1232	11141-16-5	NULL	NULL	mg/kg	0.0049	0.0049	0.012	0.012	mg/kg	U	U	0	1
2803	SLC-CU002-FI000003-024028	NULL	AROCLOR 1242	53469-21-9	0.075	0.075	mg/kg	0.0049	0.0049	0.012	0.012	mg/kg	NULL	NULL	1	1
2804	SLC-CU002-FI000003-024028	NULL	AROCLOR 1248	12672-29-6	NULL	NULL	mg/kg	0.0049	0.0049	0.012	0.012	mg/kg	U	U	0	1
2805	SLC-CU002-FI000003-024028	NULL	AROCLOR 1254	11097-69-1	NULL	NULL	mg/kg	0.0049	0.0049	0.012	0.012	mg/kg	U	U	0	1
2806	SLC-CU002-FI000003-024028	NULL	AROCLOR 1260	11096-82-5	NULL	NULL	mg/kg	0.0049	0.0049	0.012	0.012	mg/kg	U	U	0	1
2807	SLC-CU002-FI000003-024028	NULL	Moisture Content	WC002	16	16	%	0.019	0.019	0.019	0.019	%	NULL	NULL	1	1
2808	SLC-CU002-FI000003-024028	NULL	Total PCBs	1336-36-3	0.205	0.205	mg/kg	0.0049	0.0049	0.012	0.012	mg/kg	NULL	NULL	1	1
2809	SLC-CU002-FI000003-024028	NULL	Tri+ PCBs	TRI_PLUS_PCB	0.0886795	0.0886795	mg/kg	0.0049	0.0049	0.0049	0.0049	mg/kg	NULL	NULL	1	1
2810	SLC-CU002-FI000004-000006	NULL	AROCLOR 1016	12674-11-2	NULL	NULL	mg/kg	0.76	0.76	1.8	1.8	mg/kg	U	U	0	1
2811	SLC-CU002-FI000004-000006	NULL	AROCLOR 1221	11104-28-2	54	54	mg/kg	0.76	0.76	1.8	1.8	mg/kg	NULL	NULL	1	1
2812	SLC-CU002-FI000004-000006	NULL	AROCLOR 1232	11141-16-5	NULL	NULL	mg/kg	0.76	0.76	1.8	1.8	mg/kg	U	U	0	1
2813	SLC-CU002-FI000004-000006	NULL	AROCLOR 1242	53469-21-9	17	17	mg/kg	0.76	0.76	1.8	1.8	mg/kg	NULL	NULL	1	1
2814	SLC-CU002-FI000004-000006	NULL	AROCLOR 1248	12672-29-6	NULL	NULL	mg/kg	0.76	0.76	1.8	1.8	mg/kg	U	U	0	1

Row ID	cu_id	node_id	dredge_pass	core_id	location_type	x_coord	y_coord	coord_system	sample_dt	collection_method	sample_name	sample_type	start_depth	end_depth	depth_unit
2815	RLC-CU002	SRN-CU002-044	Inventory	SLC-CU002-FI000004	Shoreline Core Location	736169.44	1615078.46	New York State Plane East (ft) NAD 83	7/27/09 15:24	Core	SLC-CU002-FI000004-000006	ENV	0	6	in
2816	RLC-CU002	SRN-CU002-044	Inventory	SLC-CU002-FI000004	Shoreline Core Location	736169.44	1615078.46	New York State Plane East (ft) NAD 83	7/27/09 15:24	Core	SLC-CU002-FI000004-000006	ENV	0	6	in
2817	RLC-CU002	SRN-CU002-044	Inventory	SLC-CU002-FI000004	Shoreline Core Location	736169.44	1615078.46	New York State Plane East (ft) NAD 83	7/27/09 15:24	Core	SLC-CU002-FI000004-000006	ENV	0	6	in
2818	RLC-CU002	SRN-CU002-044	Inventory	SLC-CU002-FI000004	Shoreline Core Location	736169.44	1615078.46	New York State Plane East (ft) NAD 83	7/27/09 15:24	Core	SLC-CU002-FI000004-000006	ENV	0	6	in
2819	RLC-CU002	SRN-CU002-044	Inventory	SLC-CU002-FI000004	Shoreline Core Location	736169.44	1615078.46	New York State Plane East (ft) NAD 83	7/27/09 15:24	Core	SLC-CU002-FI000004-000006	ENV	0	6	in
2820	RLC-CU002	SRN-CU002-044	Inventory	SLC-CU002-FI000004	Shoreline Core Location	736169.44	1615078.46	New York State Plane East (ft) NAD 83	7/27/09 15:24	Core	SLC-CU002-FI000004-006012	ENV	6	12	in
2821	RLC-CU002	SRN-CU002-044	Inventory	SLC-CU002-FI000004	Shoreline Core Location	736169.44	1615078.46	New York State Plane East (ft) NAD 83	7/27/09 15:24	Core	SLC-CU002-FI000004-006012	ENV	6	12	in
2822	RLC-CU002	SRN-CU002-044	Inventory	SLC-CU002-FI000004	Shoreline Core Location	736169.44	1615078.46	New York State Plane East (ft) NAD 83	7/27/09 15:24	Core	SLC-CU002-FI000004-006012	ENV	6	12	in
2823	RLC-CU002	SRN-CU002-044	Inventory	SLC-CU002-FI000004	Shoreline Core Location	736169.44	1615078.46	New York State Plane East (ft) NAD 83	7/27/09 15:24	Core	SLC-CU002-FI000004-006012	ENV	6	12	in
2824	RLC-CU002	SRN-CU002-044	Inventory	SLC-CU002-FI000004	Shoreline Core Location	736169.44	1615078.46	New York State Plane East (ft) NAD 83	7/27/09 15:24	Core	SLC-CU002-FI000004-006012	ENV	6	12	in
2825	RLC-CU002	SRN-CU002-044	Inventory	SLC-CU002-FI000004	Shoreline Core Location	736169.44	1615078.46	New York State Plane East (ft) NAD 83	7/27/09 15:24	Core	SLC-CU002-FI000004-006012	ENV	6	12	in
2826	RLC-CU002	SRN-CU002-044	Inventory	SLC-CU002-FI000004	Shoreline Core Location	736169.44	1615078.46	New York State Plane East (ft) NAD 83	7/27/09 15:24	Core	SLC-CU002-FI000004-006012	ENV	6	12	in
2827	RLC-CU002	SRN-CU002-044	Inventory	SLC-CU002-FI000004	Shoreline Core Location	736169.44	1615078.46	New York State Plane East (ft) NAD 83	7/27/09 15:24	Core	SLC-CU002-FI000004-006012	ENV	6	12	in
2828	RLC-CU002	SRN-CU002-044	Inventory	SLC-CU002-FI000004	Shoreline Core Location	736169.44	1615078.46	New York State Plane East (ft) NAD 83	7/27/09 15:24	Core	SLC-CU002-FI000004-006012	ENV	6	12	in
2829	RLC-CU002	SRN-CU002-044	Inventory	SLC-CU002-FI000004	Shoreline Core Location	736169.44	1615078.46	New York State Plane East (ft) NAD 83	7/27/09 15:24	Core	SLC-CU002-FI000004-006012	ENV	6	12	in
2830	RLC-CU002	SRN-CU002-044	Inventory	SLC-CU002-FI000004	Shoreline Core Location	736169.44	1615078.46	New York State Plane East (ft) NAD 83	7/27/09 15:24	Core	SLC-CU002-FI000004-012018	ENV	12	18	in
2831	RLC-CU002	SRN-CU002-044	Inventory	SLC-CU002-FI000004	Shoreline Core Location	736169.44	1615078.46	New York State Plane East (ft) NAD 83	7/27/09 15:24	Core	SLC-CU002-FI000004-012018	ENV	12	18	in
2832	RLC-CU002	SRN-CU002-044	Inventory	SLC-CU002-FI000004	Shoreline Core Location	736169.44	1615078.46	New York State Plane East (ft) NAD 83	7/27/09 15:24	Core	SLC-CU002-FI000004-012018	ENV	12	18	in
2833	RLC-CU002	SRN-CU002-044	Inventory	SLC-CU002-FI000004	Shoreline Core Location	736169.44	1615078.46	New York State Plane East (ft) NAD 83	7/27/09 15:24	Core	SLC-CU002-FI000004-012018	ENV	12	18	in
2834	RLC-CU002	SRN-CU002-044	Inventory	SLC-CU002-FI000004	Shoreline Core Location	736169.44	1615078.46	New York State Plane East (ft) NAD 83	7/27/09 15:24	Core	SLC-CU002-FI000004-012018	ENV	12	18	in
2835	RLC-CU002	SRN-CU002-044	Inventory	SLC-CU002-FI000004	Shoreline Core Location	736169.44	1615078.46	New York State Plane East (ft) NAD 83	7/27/09 15:24	Core	SLC-CU002-FI000004-012018	ENV	12	18	in
2836	RLC-CU002	SRN-CU002-044	Inventory	SLC-CU002-FI000004	Shoreline Core Location	736169.44	1615078.46	New York State Plane East (ft) NAD 83	7/27/09 15:24	Core	SLC-CU002-FI000004-012018	ENV	12	18	in
2837	RLC-CU002	SRN-CU002-044	Inventory	SLC-CU002-FI000004	Shoreline Core Location	736169.44	1615078.46	New York State Plane East (ft) NAD 83	7/27/09 15:24	Core	SLC-CU002-FI000004-012018	ENV	12	18	in
2838	RLC-CU002	SRN-CU002-044	Inventory	SLC-CU002-FI000004	Shoreline Core Location	736169.44	1615078.46	New York State Plane East (ft) NAD 83	7/27/09 15:24	Core	SLC-CU002-FI000004-012018	ENV	12	18	in
2839	RLC-CU002	SRN-CU002-044	Inventory	SLC-CU002-FI000004	Shoreline Core Location	736169.44	1615078.46	New York State Plane East (ft) NAD 83	7/27/09 15:24	Core	SLC-CU002-FI000004-012018	ENV	12	18	in
2840	RLC-CU002	SRN-CU002-044	Inventory	SLC-CU002-FI000004	Shoreline Core Location	736169.44	1615078.46	New York State Plane East (ft) NAD 83	7/27/09 15:24	Core	SLC-CU002-FI000004-018024	ENV	18	24	in
2841	RLC-CU002	SRN-CU002-044	Inventory	SLC-CU002-FI000004	Shoreline Core Location	736169.44	1615078.46	New York State Plane East (ft) NAD 83	7/27/09 15:24	Core	SLC-CU002-FI000004-018024	ENV	18	24	in
2842	RLC-CU002	SRN-CU002-044	Inventory	SLC-CU002-FI000004	Shoreline Core Location	736169.44	1615078.46	New York State Plane East (ft) NAD 83	7/27/09 15:24	Core	SLC-CU002-FI000004-018024	ENV	18	24	in
2843	RLC-CU002	SRN-CU002-044	Inventory	SLC-CU002-FI000004	Shoreline Core Location	736169.44	1615078.46	New York State Plane East (ft) NAD 83	7/27/09 15:24	Core	SLC-CU002-FI000004-018024	ENV	18	24	in
2844	RLC-CU002	SRN-CU002-044	Inventory	SLC-CU002-FI000004	Shoreline Core Location	736169.44	1615078.46	New York State Plane East (ft) NAD 83	7/27/09 15:24	Core	SLC-CU002-FI000004-018024	ENV	18	24	in
2845	RLC-CU002	SRN-CU002-044	Inventory	SLC-CU002-FI000004	Shoreline Core Location	736169.44	1615078.46	New York State Plane East (ft) NAD 83	7/27/09 15:24	Core	SLC-CU002-FI000004-018024	ENV	18	24	in
2846	RLC-CU002	SRN-CU002-044	Inventory	SLC-CU002-FI000004	Shoreline Core Location	736169.44	1615078.46	New York State Plane East (ft) NAD 83	7/27/09 15:24	Core	SLC-CU002-FI000004-018024	ENV	18	24	in
2847	RLC-CU002	SRN-CU002-044	Inventory	SLC-CU002-FI000004	Shoreline Core Location	736169.44	1615078.46	New York State Plane East (ft) NAD 83	7/27/09 15:24	Core	SLC-CU002-FI000004-018024	ENV	18	24	in
2848	RLC-CU002	SRN-CU002-044	Inventory	SLC-CU002-FI000004	Shoreline Core Location	736169.44	1615078.46	New York State Plane East (ft) NAD 83	7/27/09 15:24	Core	SLC-CU002-FI000004-018024	ENV	18	24	in
2849	RLC-CU002	SRN-CU002-044	Inventory	SLC-CU002-FI000004	Shoreline Core Location	736169.44	1615078.46	New York State Plane East (ft) NAD 83	7/27/09 15:24	Core	SLC-CU002-FI000004-018024	ENV	18	24	in
2850	RLC-CU002	SRN-CU002-044	Second Inventory	SLC-CU002-SI000004	Shoreline Core Location	736177.42	1615082.56	New York State Plane East (ft) NAD 83	9/5/09 7:53	Core	SLC-CU002-SI000004-000007	ENV	0	7	in
2851	RLC-CU002	SRN-CU002-044	Second Inventory	SLC-CU002-SI000004	Shoreline Core Location	736177.42	1615082.56	New York State Plane East (ft) NAD 83	9/5/09 7:53	Core	SLC-CU002-SI000004-000007	ENV	0	7	in
2852	RLC-CU002	SRN-CU002-044	Second Inventory	SLC-CU002-SI000004	Shoreline Core Location	736177.42	1615082.56	New York State Plane East (ft) NAD 83	9/5/09 7:53	Core	SLC-CU002-SI000004-000007	ENV	0	7	in
2853	RLC-CU002	SRN-CU002-044	Second Inventory	SLC-CU002-SI000004	Shoreline Core Location	736177.42	1615082.56	New York State Plane East (ft) NAD 83	9/5/09 7:53	Core	SLC-CU002-SI000004-000007	ENV	0	7	in
2854	RLC-CU002	SRN-CU002-044	Second Inventory	SLC-CU002-SI000004	Shoreline Core Location	736177.42	1615082.56	New York State Plane East (ft) NAD 83	9/5/09 7:53	Core	SLC-CU002-SI000004-000007	ENV	0	7	in
2855	RLC-CU002	SRN-CU002-044	Second Inventory	SLC-CU002-SI000004	Shoreline Core Location	736177.42	1615082.56	New York State Plane East (ft) NAD 83	9/5/09 7:53	Core	SLC-CU002-SI000004-000007	ENV	0	7	in
2856	RLC-CU002	SRN-CU002-044	Second Inventory	SLC-CU002-SI000004	Shoreline Core Location	736177.42	1615082.56	New York State Plane East (ft) NAD 83	9/5/09 7:53	Core	SLC-CU002-SI000004-000007	ENV	0	7	in
2857	RLC-CU002	SRN-CU002-044	Second Inventory	SLC-CU002-SI000004	Shoreline Core Location	736177.42	1615082.56	New York State Plane East (ft) NAD 83	9/5/09 7:53	Core	SLC-CU002-SI000004-000007	ENV	0	7	in
2858	RLC-CU002	SRN-CU002-044	Second Inventory	SLC-CU002-SI000004	Shoreline Core Location	736177.42	1615082.56	New York State Plane East (ft) NAD 83	9/5/09 7:53	Core	SLC-CU002-SI000004-000007	ENV	0	7	in
2859	RLC-CU002	SRN-CU002-044	Second Inventory	SLC-CU002-SI000004	Shoreline Core Location	736177.42	1615082.56	New York State Plane East (ft) NAD 83	9/5/09 7:53	Core	SLC-CU002-SI000004-000007	ENV	0	7	in
2860	RLC-CU002	SRN-CU002-045	First Residual	SLC-CU002-FR000005	Shoreline Core Location	736073.13	1614457.64	New York State Plane East (ft) NAD 83	9/25/09 8:45	Core	SLC-CU002-FR000005-000006	ENV	0	6	in
2861	RLC-CU002	SRN-CU002-045	First Residual	SLC-CU002-FR000005	Shoreline Core Location	736073.13	1614457.64	New York State Plane East (ft) NAD 83	9/25/09 8:45	Core	SLC-CU002-FR000005-000006	ENV	0	6	in
2862	RLC-CU002	SRN-CU002-045	First Residual	SLC-CU002-FR000005	Shoreline Core Location	736073.13	1614457.64	New York State Plane East (ft) NAD 83	9/25/09 8:45	Core	SLC-CU002-FR000005-000006	ENV	0	6	in
2863	RLC-CU002	SRN-CU002-045	First Residual	SLC-CU002-FR000005	Shoreline Core Location	736073.13	1614457.64	New York State Plane East (ft) NAD 83	9/25/09 8:45	Core	SLC-CU002-FR000005-000006	ENV	0	6	in
2864	RLC-CU002	SRN-CU002-045	First Residual	SLC-CU002-FR000005	Shoreline Core Location	736073.13	1614457.64	New York State Plane East (ft) NAD 83	9/25/09 8:45	Core	SLC-CU002-FR000005-000006	ENV	0	6	in
2865	RLC-CU002	SRN-CU002-045	First Residual	SLC-CU002-FR000005	Shoreline Core Location	736073.13	1614457.64	New York State Plane East (ft) NAD 83	9/25/09 8:45	Core	SLC-CU002-FR000005-000006	ENV	0	6	in
2866	RLC-CU002	SRN-CU002-045	First Residual	SLC-CU002-FR000005	Shoreline Core Location	736073.13	1614457.64	New York State Plane East (ft) NAD 83	9/25/09 8:45	Core	SLC-CU002-FR000005-000006	ENV	0	6	in
2867	RLC-CU002	SRN-CU002-045	First Residual	SLC-CU002-FR000005	Shoreline Core Location	736073.13	1614457.64	New York State Plane East (ft) NAD 83	9/25/09 8:45	Core	SLC-CU002-FR000005-000006	ENV	0	6	in
2868	RLC-CU002	SRN-CU002-045	First Residual	SLC-CU002-FR000005	Shoreline Core Location	736073.13	1614457.64	New York State Plane East (ft) NAD 83	9/25/09 8:45	Core	SLC-CU002-FR000005-000006	ENV	0	6	in
2869	RLC-CU002	SRN-CU002-045	First Residual	SLC-CU002-FR000005	Shoreline Core Location	736073.13	1614457.64	New York State Plane East (ft) NAD 83	9/25/09 8:45	Core	SLC-CU002-FR000005-000006	ENV	0	6	in
2870	RLC-CU002	SRN-CU002-045	Inventory	SLC-CU002-FI000005	Shoreline Core Location	736071.31	1614459.91	New York State Plane East (ft) NAD 83	7/25/09 8:02	Core	SLC-CU002-FI000005-000006	ENV	0	6	in
2871	RLC-CU002	SRN-CU002-045	Inventory	SLC-CU002-FI000005	Shoreline Core Location	736071.31	1614459.91	New York State Plane East (ft) NAD 83	7/25/09 8:02	Core	SLC-CU002-FI000005-000006	ENV	0	6	in
2872	RLC-CU002	SRN-CU002-045	Inventory	SLC-CU002-FI000005	Shoreline Core Location	736071.31	1614459.91	New York State Plane East (ft) NAD 83	7/25/09 8:02	Core	SLC-CU002-FI000005-000006	ENV	0	6	in
2873	RLC-CU002	SRN-CU002-045	Inventory	SLC-CU002-FI000005	Shoreline Core Location	736071.31	1614459.91	New York State Plane East (ft) NAD 83	7/25/09 8:02	Core	SLC-CU002-FI000005-000006	ENV	0	6	in
2874	RLC-CU002	SRN-CU002-045	Inventory	SLC-CU002-FI000005	Shoreline Core Location	736071.31	1614459.91	New York State Plane East (ft) NAD 83	7/25/09 8:02	Core	SLC-CU002-FI000005-000006	ENV	0	6	in
2875	RLC-CU002	SRN-CU002-045	Inventory	SLC-CU002-FI000005	Shoreline Core Location	736071.31	1614459.91	New York State Plane East (ft) NAD 83	7/25/09 8:02	Core	SLC-CU002-FI000005-000006	ENV	0	6	in
2876	RLC-CU002	SRN-CU002-045	Inventory	SLC-CU002-FI000005	Shoreline Core Location	736071.31	1614459.91	New York State Plane East (ft) NAD 83	7/25/09 8:02	Core	SLC-CU002-FI000005-000006	ENV	0	6	in
2877	RLC-CU002	SRN-CU002-045	Inventory	SLC-CU002-FI000005	Shoreline Core Location	736071.31	1614459.91	New York State Plane East (ft) NAD 83	7/25/09 8:02	Core	SLC-CU002-FI000005-000006	ENV	0	6	in
2878	RLC-CU002	SRN-CU002-045	Inventory	SLC-CU002-FI000005	Shoreline Core Location	736071.31	1614459.91	New York State Plane East (ft) NAD 83	7/25/09 8:02	Core	SLC-CU002-FI000005-000006	ENV	0	6	in
2879	RLC-CU002	SRN-CU002-045	Inventory	SLC-CU002-FI000005	Shoreline Core Location	736071.31	1614459.91	New York State Plane East (ft) NAD 83	7/25/09 8:02	Core	SLC-CU002-FI000005-000006	ENV	0	6	in
2880	RLC-CU002	SRN-CU002-045	Inventory	SLC-CU002-FI000005	Shoreline Core Location	736071.31	1614459.91	New York State Plane East (ft) NAD 83	7/25/09 8:02	Core	SLC-CU002-FI000005-006012	ENV	6	12	in
2881	RLC-CU002	SRN-CU002-045	Inventory	SLC-CU002-FI000005	Shoreline Core Location	736071.31	1614459.91	New York State Plane East (ft) NAD 83	7/25/09 8:02	Core	SLC-CU002-FI000005-006012	ENV	6	12	in

Row ID	sample_name	dup_parent_sample_name	analyte_name	cas_rn	Lab_Reported_Result	Verified_Result	result_unit	Lab_Reported_MDL	Verified_MDL	Lab_Reported_RL	Verified_RL	limit_unit	Lab_Reported_Qualifier	Verified_Qualifier	Detected	Reportable
2815	SLC-CU002-FI000004-000006	NULL	AROCLOR 1254	11097-69-1	NULL	NULL	mg/kg	0.76	0.76	1.8	1.8	mg/kg	U	U	0	1
2816	SLC-CU002-FI000004-000006	NULL	AROCLOR 1260	11096-82-5	NULL	NULL	mg/kg	0.76	0.76	1.8	1.8	mg/kg	U	U	0	1
2817	SLC-CU002-FI000004-000006	NULL	Moisture Content	WC002	46	46	%	0.018	0.018	0.018	0.018	%	NULL	NULL	1	1
2818	SLC-CU002-FI000004-000006	NULL	Total PCBs	1336-36-3	71	71	mg/kg	0.76	0.76	1.8	1.8	mg/kg	NULL	NULL	1	1
2819	SLC-CU002-FI000004-000006	NULL	Tri+ PCBs	TRI_PLUS_PCB	23.3758	23.3758	mg/kg	0.76	0.76	0.76	0.76	mg/kg	NULL	NULL	1	1
2820	SLC-CU002-FI000004-006012	NULL	AROCLOR 1016	12674-11-2	NULL	NULL	mg/kg	0.093	0.093	0.22	0.22	mg/kg	U	U	0	1
2821	SLC-CU002-FI000004-006012	NULL	AROCLOR 1221	11104-28-2	4.6	4.6	mg/kg	0.093	0.093	0.22	0.22	mg/kg	NULL	NULL	1	1
2822	SLC-CU002-FI000004-006012	NULL	AROCLOR 1232	11141-16-5	NULL	NULL	mg/kg	0.093	0.093	0.22	0.22	mg/kg	U	U	0	1
2823	SLC-CU002-FI000004-006012	NULL	AROCLOR 1242	53469-21-9	1	1	mg/kg	0.093	0.093	0.22	0.22	mg/kg	NULL	NULL	1	1
2824	SLC-CU002-FI000004-006012	NULL	AROCLOR 1248	12672-29-6	NULL	NULL	mg/kg	0.093	0.093	0.22	0.22	mg/kg	U	U	0	1
2825	SLC-CU002-FI000004-006012	NULL	AROCLOR 1254	11097-69-1	NULL	NULL	mg/kg	0.093	0.093	0.22	0.22	mg/kg	U	U	0	1
2826	SLC-CU002-FI000004-006012	NULL	AROCLOR 1260	11096-82-5	NULL	NULL	mg/kg	0.093	0.093	0.22	0.22	mg/kg	U	U	0	1
2827	SLC-CU002-FI000004-006012	NULL	Moisture Content	WC002	56	56	%	0.02	0.02	0.02	0.02	%	NULL	NULL	1	1
2828	SLC-CU002-FI000004-006012	NULL	Total PCBs	1336-36-3	5.6	5.6	mg/kg	0.093	0.093	0.22	0.22	mg/kg	NULL	NULL	1	1
2829	SLC-CU002-FI000004-006012	NULL	Tri+ PCBs	TRI_PLUS_PCB	1.596315	1.596315	mg/kg	0.093	0.093	0.093	0.093	mg/kg	NULL	NULL	1	1
2830	SLC-CU002-FI000004-012018	NULL	AROCLOR 1016	12674-11-2	NULL	NULL	mg/kg	0.0083	0.0083	0.02	0.02	mg/kg	U	U	0	1
2831	SLC-CU002-FI000004-012018	NULL	AROCLOR 1221	11104-28-2	0.093	0.093	mg/kg	0.0083	0.0083	0.02	0.02	mg/kg	NULL	NULL	1	1
2832	SLC-CU002-FI000004-012018	NULL	AROCLOR 1232	11141-16-5	NULL	NULL	mg/kg	0.0083	0.0083	0.02	0.02	mg/kg	U	U	0	1
2833	SLC-CU002-FI000004-012018	NULL	AROCLOR 1242	53469-21-9	0.014	0.014	mg/kg	0.0083	0.0083	0.02	0.02	mg/kg	J	J	1	1
2834	SLC-CU002-FI000004-012018	NULL	AROCLOR 1248	12672-29-6	NULL	NULL	mg/kg	0.0083	0.0083	0.02	0.02	mg/kg	U	U	0	1
2835	SLC-CU002-FI000004-012018	NULL	AROCLOR 1254	11097-69-1	NULL	NULL	mg/kg	0.0083	0.0083	0.02	0.02	mg/kg	U	U	0	1
2836	SLC-CU002-FI000004-012018	NULL	AROCLOR 1260	11096-82-5	NULL	NULL	mg/kg	0.0083	0.0083	0.02	0.02	mg/kg	U	U	0	1
2837	SLC-CU002-FI000004-012018	NULL	Moisture Content	WC002	45	45	%	0.018	0.018	0.018	0.018	%	NULL	NULL	1	1
2838	SLC-CU002-FI000004-012018	NULL	Total PCBs	1336-36-3	0.107	0.107	mg/kg	0.0083	0.0083	0.02	0.02	mg/kg	NULL	NULL	1	1
2839	SLC-CU002-FI000004-012018	NULL	Tri+ PCBs	TRI_PLUS_PCB	0.0295365	0.0295365	mg/kg	0.0083	0.0083	0.0083	0.0083	mg/kg	NULL	NULL	1	1
2840	SLC-CU002-FI000004-018024	NULL	AROCLOR 1016	12674-11-2	NULL	NULL	mg/kg	0.0083	0.0083	0.02	0.02	mg/kg	U	U	0	1
2841	SLC-CU002-FI000004-018024	NULL	AROCLOR 1221	11104-28-2	0.016	0.016	mg/kg	0.0083	0.0083	0.02	0.02	mg/kg	J	J	1	1
2842	SLC-CU002-FI000004-018024	NULL	AROCLOR 1232	11141-16-5	NULL	NULL	mg/kg	0.0083	0.0083	0.02	0.02	mg/kg	U	U	0	1
2843	SLC-CU002-FI000004-018024	NULL	AROCLOR 1242	53469-21-9	NULL	NULL	mg/kg	0.0083	0.0083	0.02	0.02	mg/kg	U	U	0	1
2844	SLC-CU002-FI000004-018024	NULL	AROCLOR 1248	12672-29-6	NULL	NULL	mg/kg	0.0083	0.0083	0.02	0.02	mg/kg	U	U	0	1
2845	SLC-CU002-FI000004-018024	NULL	AROCLOR 1254	11097-69-1	NULL	NULL	mg/kg	0.0083	0.0083	0.02	0.02	mg/kg	U	U	0	1
2846	SLC-CU002-FI000004-018024	NULL	AROCLOR 1260	11096-82-5	NULL	NULL	mg/kg	0.0083	0.0083	0.02	0.02	mg/kg	U	U	0	1
2847	SLC-CU002-FI000004-018024	NULL	Moisture Content	WC002	35	35	%	0.019	0.019	0.019	0.019	%	NULL	NULL	1	1
2848	SLC-CU002-FI000004-018024	NULL	Total PCBs	1336-36-3	0.016	0.016	mg/kg	0.0083	0.0083	0.02	0.02	mg/kg	J	J	1	1
2849	SLC-CU002-FI000004-018024	NULL	Tri+ PCBs	TRI_PLUS_PCB	0.009793	0.009793	mg/kg	0.0083	0.0083	0.0083	0.0083	mg/kg	NULL	NULL	1	1
2850	SLC-CU002-SI000004-000007	NULL	AROCLOR 1016	12674-11-2	NULL	NULL	mg/kg	0.058	0.058	0.14	0.14	mg/kg	U	U	0	1
2851	SLC-CU002-SI000004-000007	NULL	AROCLOR 1221	11104-28-2	0.6	0.6	mg/kg	0.058	0.058	0.14	0.14	mg/kg	NULL	NULL	1	1
2852	SLC-CU002-SI000004-000007	NULL	AROCLOR 1232	11141-16-5	NULL	NULL	mg/kg	0.058	0.058	0.14	0.14	mg/kg	U	U	0	1
2853	SLC-CU002-SI000004-000007	NULL	AROCLOR 1242	53469-21-9	1.6	1.6	mg/kg	0.058	0.058	0.14	0.14	mg/kg	NULL	NULL	1	1
2854	SLC-CU002-SI000004-000007	NULL	AROCLOR 1248	12672-29-6	NULL	NULL	mg/kg	0.058	0.058	0.14	0.14	mg/kg	U	U	0	1
2855	SLC-CU002-SI000004-000007	NULL	AROCLOR 1254	11097-69-1	NULL	NULL	mg/kg	0.058	0.058	0.14	0.14	mg/kg	U	U	0	1
2856	SLC-CU002-SI000004-000007	NULL	AROCLOR 1260	11096-82-5	NULL	NULL	mg/kg	0.058	0.058	0.14	0.14	mg/kg	U	U	0	1
2857	SLC-CU002-SI000004-000007	NULL	Moisture Content	WC002	29	29	%	0.02	0.02	0.02	0.02	%	NULL	NULL	1	1
2858	SLC-CU002-SI000004-000007	NULL	Total PCBs	1336-36-3	2.2	2.2	mg/kg	0.058	0.058	0.14	0.14	mg/kg	NULL	NULL	1	1
2859	SLC-CU002-SI000004-000007	NULL	Tri+ PCBs	TRI_PLUS_PCB	1.56639	1.56639	mg/kg	0.058	0.058	0.058	0.058	mg/kg	NULL	NULL	1	1
2860	SLC-CU002-FR000005-000006	NULL	AROCLOR 1016	12674-11-2	NULL	NULL	mg/kg	0.11	0.11	0.27	0.27	mg/kg	U	U	0	1
2861	SLC-CU002-FR000005-000006	NULL	AROCLOR 1221	11104-28-2	6.7	6.7	mg/kg	0.11	0.11	0.27	0.27	mg/kg	NULL	NULL	1	1
2862	SLC-CU002-FR000005-000006	NULL	AROCLOR 1232	11141-16-5	NULL	NULL	mg/kg	0.11	0.11	0.27	0.27	mg/kg	U	U	0	1
2863	SLC-CU002-FR000005-000006	NULL	AROCLOR 1242	53469-21-9	3.8	3.8	mg/kg	0.11	0.11	0.27	0.27	mg/kg	NULL	NULL	1	1
2864	SLC-CU002-FR000005-000006	NULL	AROCLOR 1248	12672-29-6	NULL	NULL	mg/kg	0.11	0.11	0.27	0.27	mg/kg	U	U	0	1
2865	SLC-CU002-FR000005-000006	NULL	AROCLOR 1254	11097-69-1	0.81	0.81	mg/kg	0.11	0.11	0.27	0.27	mg/kg	NULL	NULL	1	1
2866	SLC-CU002-FR000005-000006	NULL	AROCLOR 1260	11096-82-5	NULL	NULL	mg/kg	0.11	0.11	0.27	0.27	mg/kg	U	U	0	1
2867	SLC-CU002-FR000005-000006	NULL	Moisture Content	WC002	26	26	%	0.02	0.02	0.02	0.02	%	NULL	NULL	1	1
2868	SLC-CU002-FR000005-000006	NULL	Total PCBs	1336-36-3	11.31	11.31	mg/kg	0.11	0.11	1.1	1.1	mg/kg	NULL	NULL	1	1
2869	SLC-CU002-FR000005-000006	NULL	Tri+ PCBs	TRI_PLUS_PCB	5.1331	5.1331	mg/kg	0.11	0.11	0.11	0.11	mg/kg	NULL	NULL	1	1
2870	SLC-CU002-FI000005-000006	NULL	AROCLOR 1016	12674-11-2	NULL	NULL	mg/kg	0.28	0.28	0.69	0.69	mg/kg	U	U	0	1
2871	SLC-CU002-FI000005-000006	NULL	AROCLOR 1221	11104-28-2	18	18	mg/kg	0.28	0.28	0.69	0.69	mg/kg	NULL	NULL	1	1
2872	SLC-CU002-FI000005-000006	NULL	AROCLOR 1232	11141-16-5	NULL	NULL	mg/kg	0.28	0.28	0.69	0.69	mg/kg	U	U	0	1
2873	SLC-CU002-FI000005-000006	NULL	AROCLOR 1242	53469-21-9	8.3	8.3	mg/kg	0.28	0.28	0.69	0.69	mg/kg	NULL	NULL	1	1
2874	SLC-CU002-FI000005-000006	NULL	AROCLOR 1248	12672-29-6	NULL	NULL	mg/kg	0.28	0.28	0.69	0.69	mg/kg	U	U	0	1
2875	SLC-CU002-FI000005-000006	NULL	AROCLOR 1254	11097-69-1	1.8	1.8	mg/kg	0.28	0.28	0.69	0.69	mg/kg	NULL	NULL	1	1
2876	SLC-CU002-FI000005-000006	NULL	AROCLOR 1260	11096-82-5	NULL	NULL	mg/kg	0.28	0.28	0.69	0.69	mg/kg	U	U	0	1
2877	SLC-CU002-FI000005-000006	NULL	Moisture Content	WC002	42	42	%	0.019	0.019	0.019	0.019	%	NULL	NULL	1	1
2878	SLC-CU002-FI000005-000006	NULL	Total PCBs	1336-36-3	28.1	28.1	mg/kg	0.28	0.28	0.69	0.69	mg/kg	NULL	NULL	1	1
2879	SLC-CU002-FI000005-000006	NULL	Tri+ PCBs	TRI_PLUS_PCB	11.711	11.711	mg/kg	0.28	0.28	0.28	0.28	mg/kg	NULL	NULL	1	1
2880	SLC-CU002-FI000005-006012	NULL	AROCLOR 1016	12674-11-2	NULL	NULL	mg/kg	0.17	0.17	0.4	0.4	mg/kg	U	U	0	1
2881	SLC-CU002-FI000005-006012	NULL	AROCLOR 1221	11104-28-2	4.9	4.9	mg/kg	0.17	0.17	0.4	0.4	mg/kg	NULL	NULL	1	1

Row ID	cu_id	node_id	dredge_pass	core_id	location_type	x_coord	y_coord	coord_system	sample_dt	collection_method	sample_name	sample_type	start_depth	end_depth	depth_unit
2882	RLC-CU002	SRN-CU002-045	Inventory	SLC-CU002-FI000005	Shoreline Core Location	736071.31	1614459.91	New York State Plane East (ft) NAD 83	7/25/09 8:02	Core	SLC-CU002-FI000005-006012	ENV	6	12	in
2883	RLC-CU002	SRN-CU002-045	Inventory	SLC-CU002-FI000005	Shoreline Core Location	736071.31	1614459.91	New York State Plane East (ft) NAD 83	7/25/09 8:02	Core	SLC-CU002-FI000005-006012	ENV	6	12	in
2884	RLC-CU002	SRN-CU002-045	Inventory	SLC-CU002-FI000005	Shoreline Core Location	736071.31	1614459.91	New York State Plane East (ft) NAD 83	7/25/09 8:02	Core	SLC-CU002-FI000005-006012	ENV	6	12	in
2885	RLC-CU002	SRN-CU002-045	Inventory	SLC-CU002-FI000005	Shoreline Core Location	736071.31	1614459.91	New York State Plane East (ft) NAD 83	7/25/09 8:02	Core	SLC-CU002-FI000005-006012	ENV	6	12	in
2886	RLC-CU002	SRN-CU002-045	Inventory	SLC-CU002-FI000005	Shoreline Core Location	736071.31	1614459.91	New York State Plane East (ft) NAD 83	7/25/09 8:02	Core	SLC-CU002-FI000005-006012	ENV	6	12	in
2887	RLC-CU002	SRN-CU002-045	Inventory	SLC-CU002-FI000005	Shoreline Core Location	736071.31	1614459.91	New York State Plane East (ft) NAD 83	7/25/09 8:02	Core	SLC-CU002-FI000005-006012	ENV	6	12	in
2888	RLC-CU002	SRN-CU002-045	Inventory	SLC-CU002-FI000005	Shoreline Core Location	736071.31	1614459.91	New York State Plane East (ft) NAD 83	7/25/09 8:02	Core	SLC-CU002-FI000005-006012	ENV	6	12	in
2889	RLC-CU002	SRN-CU002-045	Inventory	SLC-CU002-FI000005	Shoreline Core Location	736071.31	1614459.91	New York State Plane East (ft) NAD 83	7/25/09 8:02	Core	SLC-CU002-FI000005-006012	ENV	6	12	in
2890	RLC-CU002	SRN-CU002-045	Inventory	SLC-CU002-FI000005	Shoreline Core Location	736071.31	1614459.91	New York State Plane East (ft) NAD 83	7/25/09 8:02	Core	SLC-CU002-FI000005-012018	ENV	12	18	in
2891	RLC-CU002	SRN-CU002-045	Inventory	SLC-CU002-FI000005	Shoreline Core Location	736071.31	1614459.91	New York State Plane East (ft) NAD 83	7/25/09 8:02	Core	SLC-CU002-FI000005-012018	ENV	12	18	in
2892	RLC-CU002	SRN-CU002-045	Inventory	SLC-CU002-FI000005	Shoreline Core Location	736071.31	1614459.91	New York State Plane East (ft) NAD 83	7/25/09 8:02	Core	SLC-CU002-FI000005-012018	ENV	12	18	in
2893	RLC-CU002	SRN-CU002-045	Inventory	SLC-CU002-FI000005	Shoreline Core Location	736071.31	1614459.91	New York State Plane East (ft) NAD 83	7/25/09 8:02	Core	SLC-CU002-FI000005-012018	ENV	12	18	in
2894	RLC-CU002	SRN-CU002-045	Inventory	SLC-CU002-FI000005	Shoreline Core Location	736071.31	1614459.91	New York State Plane East (ft) NAD 83	7/25/09 8:02	Core	SLC-CU002-FI000005-012018	ENV	12	18	in
2895	RLC-CU002	SRN-CU002-045	Inventory	SLC-CU002-FI000005	Shoreline Core Location	736071.31	1614459.91	New York State Plane East (ft) NAD 83	7/25/09 8:02	Core	SLC-CU002-FI000005-012018	ENV	12	18	in
2896	RLC-CU002	SRN-CU002-045	Inventory	SLC-CU002-FI000005	Shoreline Core Location	736071.31	1614459.91	New York State Plane East (ft) NAD 83	7/25/09 8:02	Core	SLC-CU002-FI000005-012018	ENV	12	18	in
2897	RLC-CU002	SRN-CU002-045	Inventory	SLC-CU002-FI000005	Shoreline Core Location	736071.31	1614459.91	New York State Plane East (ft) NAD 83	7/25/09 8:02	Core	SLC-CU002-FI000005-012018	ENV	12	18	in
2898	RLC-CU002	SRN-CU002-045	Inventory	SLC-CU002-FI000005	Shoreline Core Location	736071.31	1614459.91	New York State Plane East (ft) NAD 83	7/25/09 8:02	Core	SLC-CU002-FI000005-012018	ENV	12	18	in
2899	RLC-CU002	SRN-CU002-045	Inventory	SLC-CU002-FI000005	Shoreline Core Location	736071.31	1614459.91	New York State Plane East (ft) NAD 83	7/25/09 8:02	Core	SLC-CU002-FI000005-012018	ENV	12	18	in
2900	RLC-CU002	SRN-CU002-045	Inventory	SLC-CU002-FI000005	Shoreline Core Location	736071.31	1614459.91	New York State Plane East (ft) NAD 83	7/25/09 8:02	Core	SLC-CU002-FI000005-018024	ENV	18	24	in
2901	RLC-CU002	SRN-CU002-045	Inventory	SLC-CU002-FI000005	Shoreline Core Location	736071.31	1614459.91	New York State Plane East (ft) NAD 83	7/25/09 8:02	Core	SLC-CU002-FI000005-018024	ENV	18	24	in
2902	RLC-CU002	SRN-CU002-045	Inventory	SLC-CU002-FI000005	Shoreline Core Location	736071.31	1614459.91	New York State Plane East (ft) NAD 83	7/25/09 8:02	Core	SLC-CU002-FI000005-018024	ENV	18	24	in
2903	RLC-CU002	SRN-CU002-045	Inventory	SLC-CU002-FI000005	Shoreline Core Location	736071.31	1614459.91	New York State Plane East (ft) NAD 83	7/25/09 8:02	Core	SLC-CU002-FI000005-018024	ENV	18	24	in
2904	RLC-CU002	SRN-CU002-045	Inventory	SLC-CU002-FI000005	Shoreline Core Location	736071.31	1614459.91	New York State Plane East (ft) NAD 83	7/25/09 8:02	Core	SLC-CU002-FI000005-018024	ENV	18	24	in
2905	RLC-CU002	SRN-CU002-045	Inventory	SLC-CU002-FI000005	Shoreline Core Location	736071.31	1614459.91	New York State Plane East (ft) NAD 83	7/25/09 8:02	Core	SLC-CU002-FI000005-018024	ENV	18	24	in
2906	RLC-CU002	SRN-CU002-045	Inventory	SLC-CU002-FI000005	Shoreline Core Location	736071.31	1614459.91	New York State Plane East (ft) NAD 83	7/25/09 8:02	Core	SLC-CU002-FI000005-018024	ENV	18	24	in
2907	RLC-CU002	SRN-CU002-045	Inventory	SLC-CU002-FI000005	Shoreline Core Location	736071.31	1614459.91	New York State Plane East (ft) NAD 83	7/25/09 8:02	Core	SLC-CU002-FI000005-018024	ENV	18	24	in
2908	RLC-CU002	SRN-CU002-045	Inventory	SLC-CU002-FI000005	Shoreline Core Location	736071.31	1614459.91	New York State Plane East (ft) NAD 83	7/25/09 8:02	Core	SLC-CU002-FI000005-018024	ENV	18	24	in
2909	RLC-CU002	SRN-CU002-045	Inventory	SLC-CU002-FI000005	Shoreline Core Location	736071.31	1614459.91	New York State Plane East (ft) NAD 83	7/25/09 8:02	Core	SLC-CU002-FI000005-018024	ENV	18	24	in
2910	RLC-CU002	SRN-CU002-045	Second Inventory	SLC-CU002-SI000005	Shoreline Core Location	736070.76	1614456.45	New York State Plane East (ft) NAD 83	9/3/09 12:08	Core	SLC-CU002-SI000005-000006	ENV	0	6	in
2911	RLC-CU002	SRN-CU002-045	Second Inventory	SLC-CU002-SI000005	Shoreline Core Location	736070.76	1614456.45	New York State Plane East (ft) NAD 83	9/3/09 12:08	Core	SLC-CU002-SI000005-000006	ENV	0	6	in
2912	RLC-CU002	SRN-CU002-045	Second Inventory	SLC-CU002-SI000005	Shoreline Core Location	736070.76	1614456.45	New York State Plane East (ft) NAD 83	9/3/09 12:08	Core	SLC-CU002-SI000005-000006	ENV	0	6	in
2913	RLC-CU002	SRN-CU002-045	Second Inventory	SLC-CU002-SI000005	Shoreline Core Location	736070.76	1614456.45	New York State Plane East (ft) NAD 83	9/3/09 12:08	Core	SLC-CU002-SI000005-000006	ENV	0	6	in
2914	RLC-CU002	SRN-CU002-045	Second Inventory	SLC-CU002-SI000005	Shoreline Core Location	736070.76	1614456.45	New York State Plane East (ft) NAD 83	9/3/09 12:08	Core	SLC-CU002-SI000005-000006	ENV	0	6	in
2915	RLC-CU002	SRN-CU002-045	Second Inventory	SLC-CU002-SI000005	Shoreline Core Location	736070.76	1614456.45	New York State Plane East (ft) NAD 83	9/3/09 12:08	Core	SLC-CU002-SI000005-000006	ENV	0	6	in
2916	RLC-CU002	SRN-CU002-045	Second Inventory	SLC-CU002-SI000005	Shoreline Core Location	736070.76	1614456.45	New York State Plane East (ft) NAD 83	9/3/09 12:08	Core	SLC-CU002-SI000005-000006	ENV	0	6	in
2917	RLC-CU002	SRN-CU002-045	Second Inventory	SLC-CU002-SI000005	Shoreline Core Location	736070.76	1614456.45	New York State Plane East (ft) NAD 83	9/3/09 12:08	Core	SLC-CU002-SI000005-000006	ENV	0	6	in
2918	RLC-CU002	SRN-CU002-045	Second Inventory	SLC-CU002-SI000005	Shoreline Core Location	736070.76	1614456.45	New York State Plane East (ft) NAD 83	9/3/09 12:08	Core	SLC-CU002-SI000005-000006	ENV	0	6	in
2919	RLC-CU002	SRN-CU002-045	Second Inventory	SLC-CU002-SI000005	Shoreline Core Location	736070.76	1614456.45	New York State Plane East (ft) NAD 83	9/3/09 12:08	Core	SLC-CU002-SI000005-000006	ENV	0	6	in
2920	RLC-CU002	SRN-CU002-045	Second Inventory	SLC-CU002-SI000005	Shoreline Core Location	736070.76	1614456.45	New York State Plane East (ft) NAD 83	9/3/09 12:08	Core	SLC-CU002-SI000005-006012	ENV	6	12	in
2921	RLC-CU002	SRN-CU002-045	Second Inventory	SLC-CU002-SI000005	Shoreline Core Location	736070.76	1614456.45	New York State Plane East (ft) NAD 83	9/3/09 12:08	Core	SLC-CU002-SI000005-006012	ENV	6	12	in
2922	RLC-CU002	SRN-CU002-045	Second Inventory	SLC-CU002-SI000005	Shoreline Core Location	736070.76	1614456.45	New York State Plane East (ft) NAD 83	9/3/09 12:08	Core	SLC-CU002-SI000005-006012	ENV	6	12	in
2923	RLC-CU002	SRN-CU002-045	Second Inventory	SLC-CU002-SI000005	Shoreline Core Location	736070.76	1614456.45	New York State Plane East (ft) NAD 83	9/3/09 12:08	Core	SLC-CU002-SI000005-006012	ENV	6	12	in
2924	RLC-CU002	SRN-CU002-045	Second Inventory	SLC-CU002-SI000005	Shoreline Core Location	736070.76	1614456.45	New York State Plane East (ft) NAD 83	9/3/09 12:08	Core	SLC-CU002-SI000005-006012	ENV	6	12	in
2925	RLC-CU002	SRN-CU002-045	Second Inventory	SLC-CU002-SI000005	Shoreline Core Location	736070.76	1614456.45	New York State Plane East (ft) NAD 83	9/3/09 12:08	Core	SLC-CU002-SI000005-006012	ENV	6	12	in
2926	RLC-CU002	SRN-CU002-045	Second Inventory	SLC-CU002-SI000005	Shoreline Core Location	736070.76	1614456.45	New York State Plane East (ft) NAD 83	9/3/09 12:08	Core	SLC-CU002-SI000005-006012	ENV	6	12	in
2927	RLC-CU002	SRN-CU002-045	Second Inventory	SLC-CU002-SI000005	Shoreline Core Location	736070.76	1614456.45	New York State Plane East (ft) NAD 83	9/3/09 12:08	Core	SLC-CU002-SI000005-006012	ENV	6	12	in
2928	RLC-CU002	SRN-CU002-045	Second Inventory	SLC-CU002-SI000005	Shoreline Core Location	736070.76	1614456.45	New York State Plane East (ft) NAD 83	9/3/09 12:08	Core	SLC-CU002-SI000005-006012	ENV	6	12	in
2929	RLC-CU002	SRN-CU002-045	Second Inventory	SLC-CU002-SI000005	Shoreline Core Location	736070.76	1614456.45	New York State Plane East (ft) NAD 83	9/3/09 12:08	Core	SLC-CU002-SI000005-006012	ENV	6	12	in
2930	RLC-CU002	SRN-CU002-045	Second Inventory	SLC-CU002-SI000005	Shoreline Core Location	736070.76	1614456.45	New York State Plane East (ft) NAD 83	9/3/09 12:08	Core	SLC-CU002-SI000005-012018	ENV	12	18	in
2931	RLC-CU002	SRN-CU002-045	Second Inventory	SLC-CU002-SI000005	Shoreline Core Location	736070.76	1614456.45	New York State Plane East (ft) NAD 83	9/3/09 12:08	Core	SLC-CU002-SI000005-012018	ENV	12	18	in
2932	RLC-CU002	SRN-CU002-045	Second Inventory	SLC-CU002-SI000005	Shoreline Core Location	736070.76	1614456.45	New York State Plane East (ft) NAD 83	9/3/09 12:08	Core	SLC-CU002-SI000005-012018	ENV	12	18	in
2933	RLC-CU002	SRN-CU002-045	Second Inventory	SLC-CU002-SI000005	Shoreline Core Location	736070.76	1614456.45	New York State Plane East (ft) NAD 83	9/3/09 12:08	Core	SLC-CU002-SI000005-012018	ENV	12	18	in
2934	RLC-CU002	SRN-CU002-045	Second Inventory	SLC-CU002-SI000005	Shoreline Core Location	736070.76	1614456.45	New York State Plane East (ft) NAD 83	9/3/09 12:08	Core	SLC-CU002-SI000005-012018	ENV	12	18	in
2935	RLC-CU002	SRN-CU002-045	Second Inventory	SLC-CU002-SI000005	Shoreline Core Location	736070.76	1614456.45	New York State Plane East (ft) NAD 83	9/3/09 12:08	Core	SLC-CU002-SI000005-012018	ENV	12	18	in
2936	RLC-CU002	SRN-CU002-045	Second Inventory	SLC-CU002-SI000005	Shoreline Core Location	736070.76	1614456.45	New York State Plane East (ft) NAD 83	9/3/09 12:08	Core	SLC-CU002-SI000005-012018	ENV	12	18	in
2937	RLC-CU002	SRN-CU002-045	Second Inventory	SLC-CU002-SI000005	Shoreline Core Location	736070.76	1614456.45	New York State Plane East (ft) NAD 83	9/3/09 12:08	Core	SLC-CU002-SI000005-012018	ENV	12	18	in
2938	RLC-CU002	SRN-CU002-045	Second Inventory	SLC-CU002-SI000005	Shoreline Core Location	736070.76	1614456.45	New York State Plane East (ft) NAD 83	9/3/09 12:08	Core	SLC-CU002-SI000005-012018	ENV	12	18	in
2939	RLC-CU002	SRN-CU002-045	Second Inventory	SLC-CU002-SI000005	Shoreline Core Location	736070.76	1614456.45	New York State Plane East (ft) NAD 83	9/3/09 12:08	Core	SLC-CU002-SI000005-012018	ENV	12	18	in
2940	RLC-CU002	SRN-CU002-045	Second Inventory	SLC-CU002-SI000005	Shoreline Core Location	736070.76	1614456.45	New York State Plane East (ft) NAD 83	9/3/09 12:08	Core	SLC-CU002-SI000005-018024	ENV	18	24	in
2941	RLC-CU002	SRN-CU002-045	Second Inventory	SLC-CU002-SI000005	Shoreline Core Location	736070.76	1614456.45	New York State Plane East (ft) NAD 83	9/3/09 12:08	Core	SLC-CU002-SI000005-018024	ENV	18	24	in
2942	RLC-CU002	SRN-CU002-045	Second Inventory	SLC-CU002-SI000005	Shoreline Core Location	736070.76	1614456.45	New York State Plane East (ft) NAD 83	9/3/09 12:08	Core	SLC-CU002-SI000005-018024	ENV	18	24	in
2943	RLC-CU002	SRN-CU002-045	Second Inventory	SLC-CU002-SI000005	Shoreline Core Location	736070.76	1614456.45	New York State Plane East (ft) NAD 83	9/3/09 12:08	Core	SLC-CU002-SI000005-018024	ENV	18	24	in
2944	RLC-CU002	SRN-CU002-045	Second Inventory	SLC-CU002-SI000005	Shoreline Core Location	736070.76	1614456.45	New York State Plane East (ft) NAD 83	9/3/09 12:08	Core	SLC-CU002-SI000005-018024	ENV	18	24	in
2945	RLC-CU002	SRN-CU002-045	Second Inventory	SLC-CU002-SI000005	Shoreline Core Location	736070.76	1614456.45	New York State Plane East (ft) NAD 83	9/3/09 12:08	Core	SLC-CU002-SI000005-018024	ENV	18	24	in
2946	RLC-CU002	SRN-CU002-045	Second Inventory	SLC-CU002-SI000005	Shoreline Core Location	736070.76	1614456.45	New York State Plane East (ft) NAD 83	9/3/09 12:08	Core	SLC-CU002-SI000005-018024	ENV	18	24	in
2947	RLC-CU002	SRN-CU002-045	Second Inventory	SLC-CU002-SI000005	Shoreline Core Location	736070.76	1614456.45	New York State Plane East (ft) NAD 83	9/3/09 12:08	Core	SLC-CU002-SI000005-018024	ENV	18	24	in
2948	RLC-CU002	SRN-CU002-045	Second Inventory	SLC-CU002-SI000005	Shoreline Core Location	736070.76	1614456.45	New York State Plane East (ft) NAD 83	9/3/09 12:08	Core	SLC-CU002-SI000005-018024	ENV	18	24	in

Row ID	sample_name	dup_parent_sample_name	analyte_name	cas_rn	Lab_Reported_Result	Verified_Result	result_unit	Lab_Reported_MDL	Verified_MDL	Lab_Reported_RL	Verified_RL	limit_unit	Lab_Reported_Qualifier	Verified_Qualifier	Detected	Reportable
2882	SLC-CU002-FI000005-006012	NULL	AROCLOR 1232	11141-16-5	NULL	NULL	mg/kg	0.17	0.17	0.4	0.4	mg/kg	U	U	0	1
2883	SLC-CU002-FI000005-006012	NULL	AROCLOR 1242	53469-21-9	5.1	5.1	mg/kg	0.17	0.17	0.4	0.4	mg/kg	NULL	NULL	1	1
2884	SLC-CU002-FI000005-006012	NULL	AROCLOR 1248	12672-29-6	NULL	NULL	mg/kg	0.17	0.17	0.4	0.4	mg/kg	U	U	0	1
2885	SLC-CU002-FI000005-006012	NULL	AROCLOR 1254	11097-69-1	NULL	NULL	mg/kg	0.17	0.17	0.4	0.4	mg/kg	U	U	0	1
2886	SLC-CU002-FI000005-006012	NULL	AROCLOR 1260	11096-82-5	NULL	NULL	mg/kg	0.17	0.17	0.4	0.4	mg/kg	U	U	0	1
2887	SLC-CU002-FI000005-006012	NULL	Moisture Content	WC002	26	26	%	0.02	0.02	0.02	0.02	%	NULL	NULL	1	1
2888	SLC-CU002-FI000005-006012	NULL	Total PCBs	1336-36-3	10	10	mg/kg	0.17	0.17	0.4	0.4	mg/kg	NULL	NULL	1	1
2889	SLC-CU002-FI000005-006012	NULL	Tri+ PCBs	TRI_PLUS_PCB	5.40435	5.40435	mg/kg	0.17	0.17	0.17	0.17	mg/kg	NULL	NULL	1	1
2890	SLC-CU002-FI000005-012018	NULL	AROCLOR 1016	12674-11-2	NULL	NULL	mg/kg	0.017	0.017	0.04	0.04	mg/kg	U	U	0	1
2891	SLC-CU002-FI000005-012018	NULL	AROCLOR 1221	11104-28-2	0.33	0.33	mg/kg	0.017	0.017	0.04	0.04	mg/kg	NULL	NULL	1	1
2892	SLC-CU002-FI000005-012018	NULL	AROCLOR 1232	11141-16-5	NULL	NULL	mg/kg	0.017	0.017	0.04	0.04	mg/kg	U	U	0	1
2893	SLC-CU002-FI000005-012018	NULL	AROCLOR 1242	53469-21-9	0.13	0.13	mg/kg	0.017	0.017	0.04	0.04	mg/kg	NULL	NULL	1	1
2894	SLC-CU002-FI000005-012018	NULL	AROCLOR 1248	12672-29-6	NULL	NULL	mg/kg	0.017	0.017	0.04	0.04	mg/kg	U	U	0	1
2895	SLC-CU002-FI000005-012018	NULL	AROCLOR 1254	11097-69-1	NULL	NULL	mg/kg	0.017	0.017	0.04	0.04	mg/kg	U	U	0	1
2896	SLC-CU002-FI000005-012018	NULL	AROCLOR 1260	11096-82-5	NULL	NULL	mg/kg	0.017	0.017	0.04	0.04	mg/kg	U	U	0	1
2897	SLC-CU002-FI000005-012018	NULL	Moisture Content	WC002	16	16	%	0.019	0.019	0.019	0.019	%	NULL	NULL	1	1
2898	SLC-CU002-FI000005-012018	NULL	Total PCBs	1336-36-3	0.46	0.46	mg/kg	0.017	0.017	0.04	0.04	mg/kg	NULL	NULL	1	1
2899	SLC-CU002-FI000005-012018	NULL	Tri+ PCBs	TRI_PLUS_PCB	0.172235	0.172235	mg/kg	0.017	0.017	0.017	0.017	mg/kg	NULL	NULL	1	1
2900	SLC-CU002-FI000005-018024	NULL	AROCLOR 1016	12674-11-2	NULL	NULL	mg/kg	0.0083	0.0083	0.02	0.02	mg/kg	U	U	0	1
2901	SLC-CU002-FI000005-018024	NULL	AROCLOR 1221	11104-28-2	0.022	0.022	mg/kg	0.0083	0.0083	0.02	0.02	mg/kg	NULL	NULL	1	1
2902	SLC-CU002-FI000005-018024	NULL	AROCLOR 1232	11141-16-5	NULL	NULL	mg/kg	0.0083	0.0083	0.02	0.02	mg/kg	U	U	0	1
2903	SLC-CU002-FI000005-018024	NULL	AROCLOR 1242	53469-21-9	0.099	0.099	mg/kg	0.0083	0.0083	0.02	0.02	mg/kg	NULL	NULL	1	1
2904	SLC-CU002-FI000005-018024	NULL	AROCLOR 1248	12672-29-6	NULL	NULL	mg/kg	0.0083	0.0083	0.02	0.02	mg/kg	U	U	0	1
2905	SLC-CU002-FI000005-018024	NULL	AROCLOR 1254	11097-69-1	NULL	NULL	mg/kg	0.0083	0.0083	0.02	0.02	mg/kg	U	U	0	1
2906	SLC-CU002-FI000005-018024	NULL	AROCLOR 1260	11096-82-5	NULL	NULL	mg/kg	0.0083	0.0083	0.02	0.02	mg/kg	U	U	0	1
2907	SLC-CU002-FI000005-018024	NULL	Moisture Content	WC002	16	16	%	0.019	0.019	0.019	0.019	%	NULL	NULL	1	1
2908	SLC-CU002-FI000005-018024	NULL	Total PCBs	1336-36-3	0.121	0.121	mg/kg	0.0083	0.0083	0.02	0.02	mg/kg	NULL	NULL	1	1
2909	SLC-CU002-FI000005-018024	NULL	Tri+ PCBs	TRI_PLUS_PCB	0.0969465	0.0969465	mg/kg	0.0083	0.0083	0.0083	0.0083	mg/kg	NULL	NULL	1	1
2910	SLC-CU002-SI000005-000006	NULL	AROCLOR 1016	12674-11-2	NULL	NULL	mg/kg	0.17	0.17	0.4	0.4	mg/kg	U	U	0	1
2911	SLC-CU002-SI000005-000006	NULL	AROCLOR 1221	11104-28-2	5.9	5.9	mg/kg	0.17	0.17	0.4	0.4	mg/kg	NULL	NULL	1	1
2912	SLC-CU002-SI000005-000006	NULL	AROCLOR 1232	11141-16-5	NULL	NULL	mg/kg	0.17	0.17	0.4	0.4	mg/kg	U	U	0	1
2913	SLC-CU002-SI000005-000006	NULL	AROCLOR 1242	53469-21-9	4.8	4.8	mg/kg	0.17	0.17	0.4	0.4	mg/kg	NULL	NULL	1	1
2914	SLC-CU002-SI000005-000006	NULL	AROCLOR 1248	12672-29-6	NULL	NULL	mg/kg	0.17	0.17	0.4	0.4	mg/kg	U	U	0	1
2915	SLC-CU002-SI000005-000006	NULL	AROCLOR 1254	11097-69-1	NULL	NULL	mg/kg	0.17	0.17	0.4	0.4	mg/kg	U	U	0	1
2916	SLC-CU002-SI000005-000006	NULL	AROCLOR 1260	11096-82-5	NULL	NULL	mg/kg	0.17	0.17	0.4	0.4	mg/kg	U	U	0	1
2917	SLC-CU002-SI000005-000006	NULL	Moisture Content	WC002	22	22	%	0.019	0.019	0.019	0.019	%	NULL	NULL	1	1
2918	SLC-CU002-SI000005-000006	NULL	Total PCBs	1336-36-3	10.7	10.7	mg/kg	0.17	0.17	0.4	0.4	mg/kg	NULL	NULL	1	1
2919	SLC-CU002-SI000005-000006	NULL	Tri+ PCBs	TRI_PLUS_PCB	5.27135	5.27135	mg/kg	0.17	0.17	0.17	0.17	mg/kg	NULL	NULL	1	1
2920	SLC-CU002-SI000005-006012	NULL	AROCLOR 1016	12674-11-2	NULL	NULL	mg/kg	0.0029	0.0029	0.011	0.011	mg/kg	U	U	0	1
2921	SLC-CU002-SI000005-006012	NULL	AROCLOR 1221	11104-28-2	0.24	0.24	mg/kg	0.0029	0.0029	0.011	0.011	mg/kg	NULL	NULL	1	1
2922	SLC-CU002-SI000005-006012	NULL	AROCLOR 1232	11141-16-5	NULL	NULL	mg/kg	0.0029	0.0029	0.011	0.011	mg/kg	U	U	0	1
2923	SLC-CU002-SI000005-006012	NULL	AROCLOR 1242	53469-21-9	0.18	0.18	mg/kg	0.0029	0.0029	0.011	0.011	mg/kg	NULL	NULL	1	1
2924	SLC-CU002-SI000005-006012	NULL	AROCLOR 1248	12672-29-6	NULL	NULL	mg/kg	0.0029	0.0029	0.011	0.011	mg/kg	U	U	0	1
2925	SLC-CU002-SI000005-006012	NULL	AROCLOR 1254	11097-69-1	0.015	0.015	mg/kg	0.0029	0.0029	0.011	0.011	mg/kg	NULL	NULL	1	1
2926	SLC-CU002-SI000005-006012	NULL	AROCLOR 1260	11096-82-5	NULL	NULL	mg/kg	0.0029	0.0029	0.011	0.011	mg/kg	U	U	0	1
2927	SLC-CU002-SI000005-006012	NULL	Moisture Content	WC002	9.6	9.6	%	1	1	1	1	%	NULL	NULL	1	1
2928	SLC-CU002-SI000005-006012	NULL	Total PCBs	1336-36-3	0.44	0.44	mg/kg	0.0029	0.0029	0.044	0.044	mg/kg	NULL	NULL	1	1
2929	SLC-CU002-SI000005-006012	NULL	Tri+ PCBs	TRI_PLUS_PCB	0.21105	0.21105	mg/kg	0.0029	0.0029	0.0029	0.0029	mg/kg	NULL	NULL	1	1
2930	SLC-CU002-SI000005-012018	NULL	AROCLOR 1016	12674-11-2	NULL	NULL	mg/kg	0.0028	0.0028	0.011	0.011	mg/kg	U	U	0	1
2931	SLC-CU002-SI000005-012018	NULL	AROCLOR 1221	11104-28-2	0.003	0.003	mg/kg	0.0028	0.0028	0.011	0.011	mg/kg	J	J	1	1
2932	SLC-CU002-SI000005-012018	NULL	AROCLOR 1232	11141-16-5	NULL	NULL	mg/kg	0.0028	0.0028	0.011	0.011	mg/kg	U	U	0	1
2933	SLC-CU002-SI000005-012018	NULL	AROCLOR 1242	53469-21-9	NULL	NULL	mg/kg	0.0028	0.0028	0.011	0.011	mg/kg	U	U	0	1
2934	SLC-CU002-SI000005-012018	NULL	AROCLOR 1248	12672-29-6	NULL	NULL	mg/kg	0.0028	0.0028	0.011	0.011	mg/kg	U	U	0	1
2935	SLC-CU002-SI000005-012018	NULL	AROCLOR 1254	11097-69-1	NULL	NULL	mg/kg	0.0028	0.0028	0.011	0.011	mg/kg	U	U	0	1
2936	SLC-CU002-SI000005-012018	NULL	AROCLOR 1260	11096-82-5	NULL	NULL	mg/kg	0.0028	0.0028	0.011	0.011	mg/kg	U	U	0	1
2937	SLC-CU002-SI000005-012018	NULL	Moisture Content	WC002	7	7	%	1	1	1	1	%	NULL	NULL	1	1
2938	SLC-CU002-SI000005-012018	NULL	Total PCBs	1336-36-3	0.003	0.003	mg/kg	0.0028	0.0028	0.043	0.043	mg/kg	J	J	1	1
2939	SLC-CU002-SI000005-012018	NULL	Tri+ PCBs	TRI_PLUS_PCB	0.002968	0.002968	mg/kg	0.0028	0.0028	0.0028	0.0028	mg/kg	NULL	NULL	1	1
2940	SLC-CU002-SI000005-018024	NULL	AROCLOR 1016	12674-11-2	NULL	NULL	mg/kg	0.0029	0.0029	0.011	0.011	mg/kg	U	U	0	1
2941	SLC-CU002-SI000005-018024	NULL	AROCLOR 1221	11104-28-2	0.0071	0.0071	mg/kg	0.0029	0.0029	0.011	0.011	mg/kg	J	J	1	1
2942	SLC-CU002-SI000005-018024	NULL	AROCLOR 1232	11141-16-5	NULL	NULL	mg/kg	0.0029	0.0029	0.011	0.011	mg/kg	U	U	0	1
2943	SLC-CU002-SI000005-018024	NULL	AROCLOR 1242	53469-21-9	NULL	NULL	mg/kg	0.0029	0.0029	0.011	0.011	mg/kg	U	U	0	1
2944	SLC-CU002-SI000005-018024	NULL	AROCLOR 1248	12672-29-6	NULL	NULL	mg/kg	0.0029	0.0029	0.011	0.011	mg/kg	U	U	0	1
2945	SLC-CU002-SI000005-018024	NULL	AROCLOR 1254	11097-69-1	NULL	NULL	mg/kg	0.0029	0.0029	0.011	0.011	mg/kg	U	U	0	1
2946	SLC-CU002-SI000005-018024	NULL	AROCLOR 1260	11096-82-5	NULL	NULL	mg/kg	0.0029	0.0029	0.011	0.011	mg/kg	U	U	0	1
2947	SLC-CU002-SI000005-018024	NULL	Moisture Content	WC002	10.8	10.8	%	1	1	1	1	%	NULL	NULL	1	1
2948	SLC-CU002-SI000005-018024	NULL	Total PCBs	1336-36-3	0.0071	0.0071	mg/kg	0.0029	0.0029	0.045	0.045	mg/kg	J	J	1	1

CU-02 Residual Core Data
(All Dredging Passes)

Row ID	cu_id	node_id	dredge_pass	core_id	location_type	x_coord	y_coord	coord_system	sample_dt	collection_method	sample_name	sample_type	start_depth	end_depth	depth_unit
2949	RLC-CU002	SRN-CU002-045	Second Inventory	SLC-CU002-SI000005	Shoreline Core Location	736070.76	1614456.45	New York State Plane East (ft) NAD 83	9/3/09 12:08	Core	SLC-CU002-SI000005-018024	ENV	18	24	in

Row ID	sample_name	dup_parent_sample_name	analyte_name	cas_rn	Lab_Reported_Result	Verified_Result	result_unit	Lab_Reported_MDL	Verified_MDL	Lab_Reported_RL	Verified_RL	limit_unit	Lab_Reported_Qualifier	Verified_Qualifier	Detected	Reportable
2949	SLC-CU002-SI000005-018024	NULL	Tri+ PCBs	TRI_PLUS_PCB	0.003633	0.003633	mg/kg	0.0029	0.0029	0.0029	0.0029	mg/kg	NULL	NULL	1	1

Photolog

80 Glen Street, Suite 2
Glens Falls, New York 12801
Phone 518.792.3709
Fax 518.792.3719

Representative Photos for CU 02.

Photos taken during processing by ARCADIS.
Catalogued by Anchor QEA.

80 Glen Street, Suite 2
Glens Falls, New York 12801
Phone 518.792.3709
Fax 518.792.3719

Representative Core from First Inventory Pass:
SRCFI000002(Grab)

Representative Core from First Inventory Pass:
SRCFI000015(0-18 inches)

80 Glen Street, Suite 2
Glens Falls, New York 12801
Phone 518.792.3709
Fax 518.792.3719

Representative Core from First Inventory Pass:
SRCFI000039(0-24 inches)

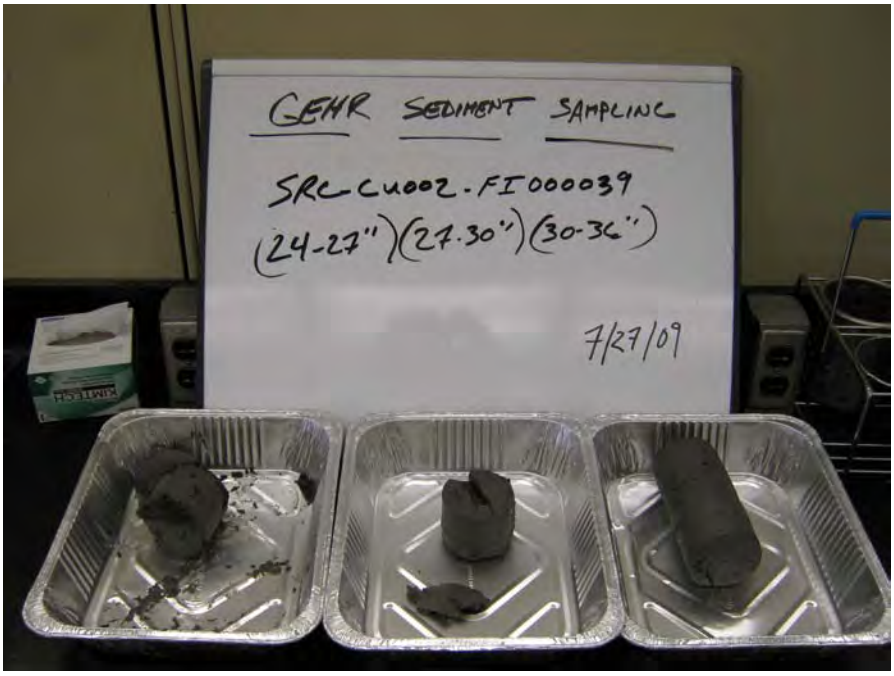

Representative Core from First Inventory Pass:
SRCFI000039(24-36 inches)

80 Glen Street, Suite 2
Glens Falls, New York 12801
Phone 518.792.3709
Fax 518.792.3719

Representative Core from Second Inventory Pass:
SRCSI000018(0-24 inches)

Representative Core from Second Inventory Pass:
SRCSI000040(0-24 inches)

80 Glen Street, Suite 2
Glens Falls, New York 12801
Phone 518.792.3709
Fax 518.792.3719



Representative Core from Third Inventory Pass:
SLCFR000005(0-23 inches)

Representative Core from First Residual Pass:
SRCSR000030(0-24 inches)

Correspondence

(Letters and E-mails)

Galbraith, Michael

From: Inglis, Andrew A (GE, Corporate) [andrew.inglis@ge.com]
Sent: Wednesday, August 19, 2009 2:03 PM
To: Jakob, Carl
Cc: Galbraith, Michael; Mirarchi, Jeff
Subject: FW: CU-2 Bedrock / Bucket Refusal Review

Carl,
Note the instruction regarding the archaeological offset in CU2, may have to ammend instructions to Cashman.

-----Original Message-----
From: King.David@epamail.epa.gov [mailto:King.David@epamail.epa.gov]
Sent: Wednesday, August 19, 2009 1:59 PM
To: Kruppenbacher, Timothy A (GE, Corporate); Inglis, Andrew A (GE, Corporate); Gibson, Bob (GE, Corporate)
Cc: EGarvey@PIRNIE.COM; garbarini.doug@epa.gov; Conetta.Benny@epamail.epa.gov; Greenberg.Marc@epamail.epa.gov; Fischer.Douglas@epamail.epa.gov; MJohnson@PIRNIE.com; Klawinski, Gary; Rosoff.David@epamail.epa.gov; Skopeck.Kristen@epamail.epa.gov; USACE_HRFO@roadrunner.com; dbertok@pirnie.com; Conetta.Benny@epamail.epa.gov; EGarvey@PIRNIE.COM; kxfarrar@gw.dec.state.ny.us; David Tromp; MTraynor@PIRNIE.COM
Subject: CU-2 Bedrock / Bucket Refusal Review

Tim / Andrew / Bob,
We have witnessed the dredging activities in CU-2 and selected areas in the bedrock / bucket refusal areas proposed to be excluded from further dredging passes and have the following observations and suggestions.

In areas of CU-2 that GE has defined as "Bucket Refusal" or bedrock areas that cannot be further dredged (above or below the DOC) EPA offers the following approach:

Residual inventory dredging in "dredgable" areas of CU-2 that abut the "Bucket Refusal" areas shall extend across the dredgable/refusal boundary line into the "Bucket Refusal " areas until sediment on the rock/dredge boundary is removed to the extent practicable. This should occur on the western edge of the bucket refusal boundary. The eastern edge should remain undisturbed until final offsets in the area of archeological sensitivity are determined. GE has recommended that a 20 foot extension into the refusal areas be specified. EPA agrees with this distance. If significant quantities of sediment are encountered along these boundaries then that sediment should be removed into the "Bucket Refusal" zone until bedrock or refusal is clearly encountered and sediment is no longer significantly prevalent in the buckets. EPA oversight personnel must be notified when dredging is occurring along these boundary areas so that the work can be periodically observed.

Other than the conditions described above, the "Bucket Refusal" areas in CU-2 do not need to be re-dredged as long as these areas are covered with cap or backfill material to address long-term bioavailability of PCBs that may remain. EPA is prepared to begin discussions with GE

regarding the design of the required backfill or cap. It is recommended that GE prepare a proposal for the covering of these areas to initiate these discussions.

If you have any questions regarding these directions, please let me know.

Dave King

Galbraith, Michael

From: King.David@epamail.epa.gov
Sent: Friday, August 21, 2009 3:20 PM
To: Inglis, Andrew A (GE, Corporate)
Cc: conetta.benny@epa.gov; Gibson, Bob (GE, Corporate); David Tromp; Garvey, Edward A.; gbolin@anchorqea.com; GKlawinski@ene.com; Galbraith, Michael; MJohnson@PIRNIE.com; Blaha, Scott R (GE, Corporate); timothy.kruppenbacher@ge.com; USACE_HRFO@roadrunner.com
Subject: Re: Yesterday's 4pm meeting

Andrew,
Looks right to me.

Dave

"Inglis, Andrew A (GE, Corporate)" <andrew.inglis@ge.com>		To
	David King/R2/USEPA/US@EPA	
		cc
08/21/2009 02:36 PM	<timothy.kruppenbacher@ge.com>, "Gibson, Bob (GE, Corporate)" <bob.gibson@ge.com>, "Blaha, Scott R (GE, Corporate)" <scott.blaha@ge.com>, <GKlawinski@ene.com>, Benny Conetta/R2/USEPA/US@EPA, "Garvey, Edward A." <EGarvey@PIRNIE.COM>, "David Tromp" <datromp@gw.dec.state.ny.us>, <michael.galbraith@parsons.com>, <gbolin@anchorqea.com>, <USACE_HRFO@roadrunner.com>, <MJohnson@PIRNIE.com>	
		Subject
	Yesterday's 4pm meeting	

Dave,
This email summarizes some of the items discussed during yesterday's meeting:

Monitoring
GE proposed and EPA verbally agreed to returning to the QAPP required air monitoring at the processing facility.

CU2
GE requested clarification regarding the no dredge-zone adjacent to the arcaeologically sensitive shoreline. EPA stated that staying 30' away from the 119' elevation would suffice. Based on further conversations with EPA today it has been decided to not dredge from the bucket refusal area to the eastern shoreline in CU 2-1 but that the 30' off set would apply in CU 2-2.

CU5
Lab QA/QC check for cores SRC-0002 & SRC-0006 was discussed. GE proposed to dredge the area previously identified as “No dredging Required” to a depth of 15 inches, then collect a core with the additional round of sampling for the rest of the CU. EPA verbally agreed and the CM issued a revised prism to the Dredging contractor reflecting this.

CU7
EPA requested that GE look at core pictures and other data from cores
SRC-0008 & SRC-00013 to verify that the final segment was in fact clay.
GE will share this additional information with EPA.

CU8
EPA agreed that GE may commence collecting cores in CU8-3 & CU8-5.
Coring to start late morning Friday.
EPA requested that GE provide an estimate on the mass of PCBs remaining in the easternmost channel behind the smaller island in CU 8.

Let me know if this incorrectly summarizes our agreements.

Andrew A. Inglis
Dredging Task Leader
GE

T +1 518-746-5256

381 Broadway
Building 40-2
Fort Edward, NY 12828
GE Corporate Environmental Programs

GE Imagination at Work

Galbraith, Michael

From: Inglis, Andrew A (GE, Corporate) [andrew.inglis@ge.com]
Sent: Thursday, September 10, 2009 2:42 PM
To: king.david@epamail.epa.gov
Cc: timothy.kruppenbacher@ge.com; conetta.benny@epa.gov; Gibson, Bob (GE, Corporate); Rosoff.David@epamail.epa.gov; Blaha, Scott R (GE, Corporate); Galbraith, Michael; Raghav Narayanan; GKlawinski@ene.com; MJohnson@PIRNIE.com; USACE_HRFO@roadrunner.com
Subject: Decisions made at 4pm meeting

Dave,
Follows is a summary of decisions made at the last two 4pm meetings:

9/8/09
CU4
In recognition that we have exhausted the supply of lower conecntration material in CU4 with which to balance the high concentration material found in that CU, EPA agreed to allow GE to load barges to a draft of 7' using high concentration material. The existing BMPs e.g. water cover on barges, leaving 5' of free board and immedeate transport to processing facility for offloading will remain in place.

CU3
EPA requested that GE top-off high concentration material loaded into barges in this CU with lower concentration material, similar to the process used in CU4. GE agreed to this approach.

CU6
EPA agreed that GE had met the required elevations in CU6 for the 2nd inventory dredging pass and that coring could commence.

9/9/09
CU2
After reviewing the required action map of CU2 it was agreed that the 3rd dredging pass in that CU would be classified as inventory removal.

Please let me know if this is incorrect.

Thanks,

Andrew A. Inglis
Dredging Task Leader
GE

T +1 518-746-5256

381 Broadway
Building 40-2
Fort Edward, NY 12828
GE Corporate Environmental Programs

GE Imagination at Work

Galbraith, Michael

From: Inglis, Andrew A (GE, Corporate) [andrew.inglis@ge.com]
Sent: Friday, September 11, 2009 9:29 PM
To: king.david@epamail.epa.gov
Cc: Gibson, Bob (GE, Corporate); conetta.benny@epa.gov; timothy.kruppenbacher@ge.com; Blaha, Scott R (GE, Corporate); Garvey, Edward A.; Galbraith, Michael; Raghav Narayanan; MJohnson@PIRNIE.com
Subject: Decisions from Today's 4pm meeting

Dave,
follows is a summary of the decisions made at today's 4pm meeting:

TID Farfield reading
In response to the elevated reading at the TID farfield station GE confirmed that dredging has halted in CU4 and CU18 until further notice.

CU2
Based on yesterday's field inspection of the area near SLC-005, GE will apply the root ball offset to the dredge prism and dredge the area an additional 6".

GE will adjust the shoreline boundary of AOI polygons from SRC-038 north to SRC-023 to the toe of slope. Areas west of the line will not be dredged. An area between the toe of slope line and the polygon formed from SRC-027 will be dredged 18", where the Required Action Map did not indicate dredging. This adjustment will be used to create the new dredge prism.

In addition, based on discussions during yesterday's 4pm meeting the AOI polygon of SLC-001 will be limited to the nearest boundary of bucket refusal areas.

GE awaits direction from EPA regarding the archeological areas in CU 2.
Once direction is received GE will incorporate any required offsets and will complete work in those areas.

CU5
EPA stated that GE may place 1ft backfill in the western portions of CU5, per the 09/10/09 CU5 Draft Backfill Plan. This includes the area that may have 15% backfill placed on it later. Based on this GE will issue a backfill plan to the Dredging Contractor.

EPA stated that they would provide a response to GE's proposal to not place material on the bed rock areas on Monday September 14.

CU17
GE presented a backfill plan and surface for CU17-1 & CU17-2. Based on discussion at the meeting, EPA decided it was not practical to place backfill in the small areas in the Navigation Channel and indicated that backfill does not need to be placed within the Nav Channel for CU17.
Based on this direction, GE will modify the design and issue a backfill plan to the Dredging Contractor.

Please let me know asap if this summary is incorrect.

Thanks,

Andrew A. Inglis
Dredging Task Leader
GE

T +1 518-746-5256

381 Broadway
Building 40-2
Fort Edward, NY 12828
GE Corporate Environmental Programs

GE Imagination at Work

Galbraith, Michael

From: King.David@epamail.epa.gov
Sent: Tuesday, September 15, 2009 12:06 PM
To: Inglis, Andrew A (GE, Corporate)
Cc: conetta.benny@epa.gov; Gibson, Bob (GE, Corporate); Garvey, Edward A.; Galbraith, Michael; MJohnson@PIRNIE.com; Raghav Narayanan; Blaha, Scott R (GE, Corporate); Kruppenbacher, Timothy A (GE, Corporate)
Subject: Re: Decisions from Today's 4pm meeting

Andrew,
EPA agrees with the description of the decisions from our meeting of the 14th. It should be noted that we need to discuss the use of the 6 inches of backfill that would have been placed over the bucket refusal areas in CU5.

Dave

"Inglis, Andrew A (GE, Corporate)" <andrew.inglis@ge.com>
09/14/2009 11:25 PM

To
David King/R2/USEPA/US@EPA
cc
"Gibson, Bob (GE, Corporate)" <bob.gibson@ge.com>, Benny Conetta/R2/USEPA/US@EPA, "Kruppenbacher, Timothy A (GE, Corporate)" <timothy.kruppenbacher@ge.com>, "Blaha, Scott R (GE, Corporate)" <scott.blaha@ge.com>, "Garvey, Edward A." <EGarvey@PIRNIE.COM>, <michael.galbraith@parsons.com>, "Raghav Narayanan" <rnarayanan@anchorqea.com>, <MJohnson@PIRNIE.com>
Subject
Decisions from Today's 4pm meeting

Dave,
follows is a summary of the decisions made at today's 4pm meeting:

CU1

GE proposed to restrict dredging in the vicinity of the directionally drilled water line due to the current depth of cut and the inherent uncertainty of the actual location of the water line. The water line provides the residents of Rogers Island with fresh water.

CU2
GE will revise the CU Final Action Map Total PCBs at Depth Map to reflect dredging in the SRC-23 polygon area. GE discussed not dredging the original bucket refusal in CU2-1 and CU2-2, based on 2 dredge passes and minimal sediment removal, which EPA concurred.

GE will apply the 20' offsets and use engineering considerations in the newly identified bucket refusal areas in CU2-3 & CU2-4. GE will review the bathymetry for the depth of cut for SLC-003 and SRC-018 and to SLC-002.

EPA provided approximate dimensions for the archeological map which GE will include on the Re-dredge Area by Thickness of Cut Map. Note this area was not slated for dredging anyway.

This information above will be used to finalize the dredge prism and Re-dredge Area by Thickness of Cut Map.

CU5
GE collected cores in the remaining extra inventory areas today.

GE will begin placing backfill tomorrow in the western lobe of CU5, per the backfill plan.

EPA stated in bucket refusal areas in CU5 that GE be required to place 6-inches of backfill. A cap will not be required. Backfill placement tolerances would not apply for these areas. EPA will provide written direction regarding this.

CU6
GE and EPA discussed placing a cap on the SRC-016, SRC-023 and SRC-022 areas of non-compliance. Although this is a divergence from the residual standard rules, it was agreed that due to the uncertainties of being able to dredge to a compliant concentration in these areas, and due to the presence of boulders, shoreline and bridge abutments a cap was preferable. The basis of design for capping in this area needs further discussion with GE and EPA.

GE will dredge the polygons for SRC-02, SRC-030 & SRC-035 for an additional 6-inches. GE will prepare a final action map for CU6 presenting the backfill, cap and re-dredge areas.

CU7
GE will direct Arcadis to collect cores in CU7 tomorrow. This is based on a progress survey from OSI on Sunday and the Dredging Contractor completing shoaling today.

CU18
After dredging is complete in CU17, it was agreed between EPA and GE that the dredging contractor will move the 385 dredge in CU17 and recommence dredging in CU18. When a dredge is actively dredging in CU 18 a spill response boat will be present to respond to any sheens that may occur in CU18. It was also agreed to that the dredging contractor will place Mycelex absorbent material within the barge hopper to identify if this is an effective measure to reduce air emissions from the barge.

Sheet pile removal will continue in CU18 concurrently with dredging in that CU.

Please let me know asap if this summary is incorrect.

Thanks,

Galbraith, Michael

From: Inglis, Andrew A (GE, Corporate) [andrew.inglis@ge.com]
Sent: Monday, September 28, 2009 3:17 PM
To: timothy.kruppenbacher@ge.com; Gibson, Bob (GE, Corporate); Galbraith, Michael; Raghav Narayanan
Subject: FW: Decisions from Today's 4pm meeting

FYI re capping in CU6

-----Original Message-----
From: Inglis, Andrew A (GE, Corporate)
Sent: Monday, September 14, 2009 11:25 PM
To: king.david@epamail.epa.gov
Cc: Gibson, Bob (GE, Corporate); conetta.benny@epa.gov; Kruppenbacher, Timothy A (GE, Corporate); Blaha, Scott R (GE, Corporate); Garvey, Edward A.; michael.galbraith@parsons.com; Raghav Narayanan; MJohnson@PIRNIE.com
Subject: Decisions from Today's 4pm meeting

Dave,
follows is a summary of the decisions made at today's 4pm meeting:

CU1
GE proposed to restrict dredging in the vicinity of the directionally drilled water line due to the current depth of cut and the inherent uncertainty of the actual location of the water line. The water line provides the residents of Rogers Island with fresh water.

CU2
GE will revise the CU Final Action Map Total PCBs at Depth Map to reflect dredging in the SRC-23 polygon area. GE discussed not dredging the original bucket refusal in CU2-1 and CU2-2, based on 2 dredge passes and minimal sediment removal, which EPA concurred.

GE will apply the 20' offsets and use engineering considerations in the newly identified bucket refusal areas in CU2-3 & CU2-4. GE will review the bathymetry for the depth of cut for SLC-003 and SRC-018 and to SLC-002.

EPA provided approximate dimensions for the archeological map which GE will include on the Re-dredge Area by Thickness of Cut Map. Note this area was not slated for dredging anyway.

This information above will be used to finalize the dredge prism and Re-dredge Area by Thickness of Cut Map.

CU5
GE collected cores in the remaining extra inventory areas today.

GE will begin placing backfill tomorrow in the western lobe of CU5, per the backfill plan.

EPA stated in bucket refusal areas in CU5 that GE be required to place 6-inches of backfill. A cap will not be required. Backfill placement tolerances would not apply for these areas. EPA will provide written direction regarding this.

CU6
GE and EPA discussed placing a cap on the SRC-016, SRC-023 and SRC-022 areas of non-compliance. Although this is a divergence from the residual standard rules, it was agreed that due to the uncertainties of being able to dredge to a compliant concentration in these areas, and due to the presence of boulders, shoreline and bridge abutments a cap was

preferable. The basis of design for capping in this area needs further discussion with GE and EPA.

GE will dredge the polygons for SRC-02, SRC-030 & SRC-035 for an additional 6-inches. GE will prepare a final action map for CU6 presenting the backfill, cap and re-dredge areas.

CU7
GE will direct Arcadis to collect cores in CU7 tomorrow. This is based on a progress survey from OSI on Sunday and the Dredging Contractor completing shoaling today.

CU18
After dredging is complete in CU17, it was agreed between EPA and GE that the dredging contractor will move the 385 dredge in CU17 and recommence dredging in CU18. When a dredge is actively dredging in CU 18 a spill response boat will be present to respond to any sheens that may occur in CU18. It was also agreed to that the dredging contractor will place Mycelex absorbent material within the barge hopper to identify if this is an effective measure to reduce air emissions from the barge.

Sheet pile removal will continue in CU18 concurrently with dredging in that CU.

Please let me know asap if this summary is incorrect.

Thanks,

Andrew A. Inglis
Dredging Task Leader
GE

T +1 518-746-5256

381 Broadway
Building 40-2
Fort Edward, NY 12828
GE Corporate Environmental Programs

GE Imagination at Work

Andrew A. Inglis
Dredging Task Leader
GE

T +1 518-746-5256

381 Broadway
Building 40-2
Fort Edward, NY 12828
GE Corporate Environmental Programs

GE Imagination at Work

CU-03

Form 1

CU Certification of Completion

CU DREDGING COMPLETION APPROVAL - FORM 1

Reporting Date	10/12/2009	**Dredging Start Date**	7/13/2009	**End Date**	10/8/2009
CU Number	3				
Approximate CU Centroid	**Northing**	1614048	**Easting**	736253	NY State NAD 83
CU Size	4.87	Acres			
No of Dredge Attempts	3	→	2	**Inventory** 1	**Redredge**

Data collected/calculated after dredging pass for:

(Note if additional inventory re-dredging attempts are necessary, an additional form will be attached)

	Initial Dredge	Inventory Re-dredge	1st Residual Re-dredge	2nd Residual Re-dredge
Number of Nodes Sampled	47	26	10	NA
Average Tri+ PCBs Concentration	20	6	1	NA
Median Tri+ PCBs Concentration	5	2	1	NA
Nodes ≥ 15 mg/kg Tri+ PCBs	13	7	0	NA
Nodes ≥ 27 mg/kg Tri+ PCBs	10	5	0	NA

All data are for this CU only

In Navigation Channel? _x_Yes __No

CU Checklist	**Indicate one of the following**		**Reviewer Initial Acceptance**			
Item	**Attached**	**Not Applicable**	**GE**		**EPA**	
Drawing of Target and Post-Dredge Mudline Elevations	x					
Drawing of Confirmatory Sampling Locations,	x					
Resulting Tri + PCB data, and Identification of Non-Compliant Nodes	x					
Sediment Imaging (If performed)	x					
20 Acre Area Option Calculation Sheet (if performed)		x				
Drawing of Areas to be Backfilled	x					
Drawing of Areas to be Capped	x					

Indicate all that apply:

_x__Residual target met, approved for backfill

___Residual target met, no backfill required due to_____

_x__Residual target not met, approved for capping

___ Residual target not met, approved for special cap in navigation channel

___Inventory remaining, approved for capping

Comments:

Refer to attached Narrative Summary of Depth of Cut for Each Dredging Attempt, Sediment Types Encountered, Backfill Summary Statistics and Summary of non-compliant nodes for further information

Upon signing this document, GE certifies that the sediment removal for the aforementioned CU is complete and that no additional dredging is necessary. This document also serves to certify that removal activities are complete and that the CU can be backfilled or capped as indicated. EPA accepts this certification and the CU can be backfilled or capped as indicated.

Signature of GE Representative	**Signature of EPA Representative**
Signature	Signature
Name	Name
Date	Date

CU DREDGING COMPLETION APPROVAL - FORM 1

Information to be included on drawings or on calculation sheets:

Drawing of Post-dredging Mudline Elevations

Initial target elevations
Target elevations and horizontal extent of missed inventory and of first and second residual dredging passes (if attempted)
Mudline elevations following each dredging pass
Navigation channel boundaries
Description of sediment type(s) encountered
Discussion of any contingency actions taken

Drawing of Confirmatory Sampling Locations, Resulting Tri+ PCB Data, and Identification of Non-Compliant Nodes
Narrative summary explaining the depth of cut for each dredging attempt
Shows the number of samples locations per CU is in compliance with the PSCP

Sample locations (coordinates), depths, Aroclor and Tri+ PCB concentrations collected after each dredging attempt including analytical data, field observations, [in database format or equivalent] of the data will be provided); results of data verification/validation
Integration of EPA split samples (if available within time to be used in decision-making.

Non-compliant nodes locations and concentrations at each node and the non-compliant area to be re-dredged or capped
Table of summary statistics
Horizontal extent of areas to be redredged, backfilled or capped with associated summary statistics
Locations of sediment image collection points, if performed

Sediment Imaging (If performed)
Photographs of sediment images collected from each location and associated interpretation

20 Acre Area Option Calculation Sheet (if performed)
Table of sample nodes used in calculations and associated Tri+ PCB data
Reference to appropriate CU Certification of Completion Forms contributing CUs
Table of summary statistics

Drawing of Areas to be Backfilled (with specifications and appropriate section details)
Horizontal extent of areas to be backfilled
Predicted change in original bottom elevation, after backfilling
Reference to appropriate backfill material specifications and applicable design information
Backfill material specifications and/or cross-section details, if variance from reference documents necessary
Navigation channel boundaries

Drawing of Non-Compliant Areas to be Capped (with specifications and appropriate section details)
Horizontal extent of areas to be capped, for each cap type (inventory or Residual)
Predicted change in original bottom elevation, after capping
Reference to appropriate cap material and specifications and applicable design information
Reference to appropriate cap cross-section
Cap material specifications and/or cross-section details, if variance from reference documents necessary
Navigation channel boundaries

Narrative

CU3 – Narrative Summary of Depth of Cut for Each Dredging Attempt

Sediment Types Encountered, Backfill Summary Statistics and

Summary of non-compliant nodes

1.0 Summary of Depth of Cut for Each Dredging Attempt

First Inventory Pass (AID1)

For the first inventory pass in CU3-1, dredge cuts ranged from 1 to 9 feet. Clay was encountered in a few isolated areas in CU3-1.

In CU3-2, dredge cuts ranged from 1 to 8 feet. Clay was encountered in approximately 20% of the subunit, predominantly in the central area of CU2-3.

In CU3-3 dredge cuts ranged from 1 to 6 feet. Clay was encountered in approximately 15% of the subunit, predominantly in the south central portion and just east of center.

In CU3-4 dredge cuts ranged from 1 to 5.5 feet across the subunit. Clay was encountered in approximately 35% of the subunit, predominantly in the central portion of the subunit.

In CU3-5 dredge cuts ranged from 1 to 6.5 feet. Clay was encountered in approximately 15% of the subunit.

Second Inventory Pass (AID2)

Dredging in CU 3 for AID2 was completed per the attached Re-dredge Areas by Thickness of Cut Map, dated August 25, 2009.

First Residual Pass (ARD1)

Dredging in CU 3 for ARD1 was completed per the attached Re-dredge Areas by Thickness of Cut Map, dated September 27, 2009. Considerable quantities of clay were dredged in ARD1.

2.0 Sediment Types Encountered

The types sediment types encountered during dredging in CU 3 are shown in the table below.

Dredge Pass	Wood Debris	Other Debris	Clay	Silt	Sand	Gravel	Cobble	Boulder	Other
AID1	**X**		**X**	**X**	**X**	**X**			
AID2	**X**		**X**	**X**	**X**	**X**			
ARD1	**X**		**X**	**X**	**X**				

3.0 Backfill and Cap Summary Statistics

CU 3		
Next Action	**Area (acres)**	**Comments**
Backfill	3.67	Refer to Backfill and Capping Plan for further details on backfill types.
Cap	1.20	Refer to Backfill and Capping Plan for further details on cap types.
Total	4.87	

4.0 Summary of Non-compliant Nodes

Node ID	Core ID	X coordinate	Y coordinate	Tri+ PCBs (mg/kg)	Total PCBs (mg/kg)	Action	Area (acres)*
SRN-CU003-045	SLC-CU003-SI000005	736347	1614270	3.58	9.80	CAPPING	0.03
SRN-CU003-005	SRC-CU003-SI000005	736144	1614325	4.98	14.70	CAPPING	0.13
SRN-CU003-011	SRC-CU003-FR000011	736258	1614260	7.72	35.40	CAPPING	0.28
SRN-CU003-003	SRC-CU003-FR000003	736182	1614403	6.73	25.00	CAPPING	0.29
SRN-CU003-006	SRC-CU003-FR000006	736225	1614333	5.67	13.00	CAPPING	0.25
SRN-CU003-038	SRC-CU003-FR000038	736217	1613637	5.58	20.40	CAPPING	0.22

5.0 EPA Field Agreements Specific to CU 3

The EPA field agreements specific to CU 3 are:

1. During the 4pm meeting on August 22, 2009 GE and EPA reviewed the AID1 Total PCBs Required Action Map. GE and EPA agreed to alter the dredge depths of cut of certain polygons to account for the lower PCB concentrations found on the channel side slopes. This change included reducing the western portion of node SRC-038 from an 18-inch cut to a 6 inch cut to the toe of slope. Additionally, it was agreed that the area to be dredged west of the line from node SRC-019 south to SRC-031 would be dredged 6-inches.

2. During the 4:00 pm meeting on September 8, 2009 EPA requested that GE top-off high concentration material loaded into barges in this CU with lower concentration material, similar to the process used in CU4. GE agreed to this approach.

3. During the 4:00 pm meeting on October 2, 2009 GE and EPA discussed collecting cores in advance of reviewing processed survey data. This was due to schedule considerations. EPA agreed that cores could be collected in advance to reviewing processed survey data.

4. During the 4pm meeting on October 10, 2009, GE and EPA reviewed and discussed the required action map for AID3. Based on a review of the Required Action Map it was decided that node SRC 0026 will not be capped, due to its position in the navigation channel and the shallower depths at that location. In its place, node SRC 0005 will be capped with a Type A cap. The area of influence (AOI) for node SRC 0005 was discussed and it was agreed that the southern boundary of the node's AOI will be determined by nodes SRC 0009 and SRC 0010; and the northern boundary will be determined by nodes SRC 0002 and SLC 0002. The western boundary was proposed by GE to be the 105' elevation which represents the toe of slope at that location. Three compliant nodes are on the western slope in that vicinity and the slope is also very steep. Otherwise, it was agreed that nodes SRC 0003, 0006, 0011 and 0038 will be capped with a Type A cap.

5. During the 4pm meeting on October 11, 2009 a final action map was provided to EPA and EPA indicated that the proposed actions, including the proposed western boundary, were acceptable.

6. During the 4pm meeting on October 12, 2009 GE and EPA reviewed a Draft Backfill and Capping plan for CU 3. The following agreements were reached.

    a. EPA agreed to use 15% backfill in the areas indicated in the approved design drawings for CU3.

    b. GE raised a concern that using Type 1 backfill material to construct the near shore areas in CU3 may prove difficult as the field experience in CU17 with Type 1 backfill material has shown that it will not hold a 3:1 slope. It was decided that for the CU-3 near shore areas Type 2 backfill material will be placed to elevation 116.5’, then Type 1 backfill material will be placed from elevation 116.5’ to 119’. Refer to the attached near shore detail sketch and Note 5 on the attached Backfill and Capping Plan for further details. EPA agreed with this proposal.

    c. EPA and GE agreed that Type 2 backfill material will be used instead of Type 1 backfill material in the CU-3 15% backfill areas because field experience in CU17 with Type 1 backfill materials has shown that it will not hold a 3:1 slope.

Tables

Certification Unit Acceptance Core Data Summary Table

Certification Unit: 03

Dredge Pass: First Inventory Pass

Table Date 08/24/2009

Core ID	Type	Pass	Core Segment PCB concentration (mg/kg)																Lab Recovery Length(in.)	Penetration Depth (in.)	Probing Depth (in.)	Disturbed Residual Depth(in.)	Sediment Type
			0 to 6"		6 to 12"		12 to 18"		18 to 24"		24 to 30"		30 to 36"		36 to 42"		42 to 48"						
			PCB3+	TPCB	PCB3+	TPCB	PCB3+	TPCB	PCB3+	TPCB	PCB3+	TPCB	PCB3+	TPCB	PCB3+	TPCB	PCB3+	TPCB					
SLC-CU003-FI000001	C	IN1	0.01	0.02															38	48	91		SANDY SILT OVER STIFF SANDY SILT
SLC-CU003-FI000002	C	IN1	1.0	2															34	48	60	0.25	SAND AND GRAVEL OVER WOOD AND GRAVEL
SLC-CU003-FI000003	C	IN1	0.8	3															12	12	72		SANDY SILT
SLC-CU003-FI000004	C	IN1	0.2	0.4															23	36	2		SANDY SILT OVER GRAVEL
SLC-CU003-FI000005	C	IN1	73	365	0.3	1	0.02	0.08	0.004	0.004									34	48	60	2	SANDY SILT OVER GRAVEL
SLC-CU003-FI000006	C	IN1	0.03	0.05															39	48	60		FINE SANDY SILT OVER GRAVEL
SLC-CU003-FI000007	C	IN1	12	53	0.3	1	0.004	0.004	0.004	0.004									42	48	54		SANDY SILT OVER STIFF SANDY SILT
SLC-CU003-FI000008	NA	IN1																	NA	NA	NA	NA	NA
SLC-CU003-FI000009	C	IN1	0.1	0.3															22	36	12		SAND OVER CLAY
SRC-CU003-FI000001	G	IN1	2	7																	14		SANDY SILT;WOOD
SRC-CU003-FI000002	C	IN1	25	100	40	178	459	2020	1032	3990	53	226	120	510	263	1130	83	359	44	48	30		SANDY SILT; HEAVY SHEEN
SRC-CU003-FI000003	C	IN1	31	57	53	119	47	121	132	557									24	36	50		SAND AND GRAVEL OVER STIFF BOTTOM
SRC-CU003-FI000004	C	IN1	13	55															5	48	24		SAND AND GRAVEL OVER STIFF BOTOM;WOOD;
SRC-CU003-FI000005	C	IN1	43	116	12	30	9	27	3	11	0.03	0.08	0.003	0.003	0.003	0.003	0.02	0.1	48	50	23		SAND AND GRAVEL WOOD TIGHT BOTTOM
SRC-CU003-FI000006	C	IN1	24	48	47	105	63	296											18	48	32		SANDS AND GRAVEL
SRC-CU003-FI000007	C	IN1	0.3	1.0															34	48	26		SAND AND GRAVEL OVER STIFF BOTTOM
SRC-CU003-FI000008	C	IN1	1.0	4															28	48	44		SAND AND GRAVEL OVER CLAY
SRC-CU003-FI000009	C	IN1	6	23	0.2	0.8	0.02	0.02	0.004	0.004									36	48	76		SAND AND GRAVEL OVER WOOD OVER STIFF BOTTOM
SRC-CU003-FI000010	C	IN1	16	37	24	55	102	422	160	739	196	965							28	48	35		SILTY SAND OVER WOOD
SRC-CU003-FI000011	A	IN1																			72		GRAVEL OVER WOOD
SRC-CU003-FI000012	C	IN1	14	36	25	68	47	135	65	214	106	486							28	48	73		SAND AND GRAVEL OVER WOOD STIFF BOTTOM
SRC-CU003-FI000013	C	IN1	62	200	65	189	0.5	2	0.03	0.08									51	49	63		SAND AND GRAVEL OVER WOOD;CLAY
SRC-CU003-FI000014	C	IN1	0.3	1															43	48	36		SILTY CLAY WITH FINE SAND
SRC-CU003-FI000015	C	IN1	9	16	25	73	32	89	0.2	0.3									33	48	44		SAND AND GRAVEL STIFF BOTTOM
SRC-CU003-FI000016	C	IN1	11	21	45	87	57	123	491	1970	268	1120	21	43					32	48	88		SILT AND SAND WOOD; TIGHT BOTOM
SRC-CU003-FI000017	C	IN1	38	87	52	138	74	182											18	48	60		SAND AND GRAVEL OVER WOOD
SRC-CU003-FI000018	C	IN1	3	11															33	48	44		SAND GRAVEL; SHEEN
SRC-CU003-FI000019	C	IN1	0.01	0.02															32	48	30		SAND AND GRAVEL OVER STIFF BOTTOM
SRC-CU003-FI000020	C	IN1	4	7															31	48	72		GRAVEL OVE STIFF
SRC-CU003-FI000021	C	IN1	6	24	0.01	0.02	0.01	0.02	0.02	0.06									38	48	60		SAND AND GRAVEL OVER STIFF
SRC-CU003-FI000022	C	IN1	9	32	10	35	0.01	0.02	0.009	0.010									37	48	36		STIFF SAND AND GRAVEL
SRC-CU003-FI000023	C	IN1	351	1560	81	299	25	78	0.09	0.3									34	48	59		SAND GRAVEL WOOD STIFF BOTTOM
SRC-CU003-FI000024	C	IN1	1	4															53	50	56	1.0	SAND GRAVEL WOOD OVER STIFF BOTTOM
SRC-CU003-FI000025	C	IN1	0.7	2															30	48	30		SAND;GRAVEL;WOOD
SRC-CU003-FI000026	C	IN1	60	225	40	102	0.004	0.004	0.05	0.1									40	48	18		SAND;OVER CLAY
SRC-CU003-FI000027	C	IN1	5	18	0.07	0.2	0.02	0.07	0.02	0.05									46	48	70		SANDY SILT OVER STIFF BOTTOM
SRC-CU003-FI000028	C	IN1	35	156	2	5	0.03	0.08	0.02	0.03									24	48	24		SANDY SILT OVER HARD BOTTOM
SRC-CU003-FI000029	C	IN1	3	9															24	36	60		SAND AND GRAVEL
SRC-CU003-FI000030	C	IN1	3	11															33	48	36		SILTY CLAY OVER STIFF BOTTOM
SRC-CU003-FI000031	C	IN1	0.9	3															40	48	47		COARSE SAND AND GRAVEL
SRC-CU003-FI000032	C	IN1	2	8															47	48	44		SILTY CLAY OVER STIFF SILTY CLAY
SRC-CU003-FI000033	C	IN1	30	75	11	26	0.3	0.6	0.010	0.02									42	48	67		SAND AND GRAVEL OVER CLAY
SRC-CU003-FI000034	G	IN1	54	219																	30		SAND AND GRAVEL
SRC-CU003-FI000035	C	IN1	1	3															51	50	48		SAND AND GRAVEL OVER STIFF BOTTOM
SRC-CU003-FI000036	C	IN1	8	21	0.1	0.2	0.004	0.004	0.009	0.01									34	48	44		SAND AND GRAVEL OVER CLAY;BEDROCK ENCOUNTERED
SRC-CU003-FI000037	C	IN1	2	7															50	48	50		SAND AND GRAVEL OVER STIFF BOTTOM
SRC-CU003-FI000038	C	IN1	29	116	4	15	4	12	0.2	0.8									37	48	72		SAND AND GRAVEL OVER SILTY CLAY
SRC-CU003-FI000039	C	IN1	4	10	0.8	2	0.01	0.02	0.004	0.004									30	48	28		SAND AND GRAVEL OVER HARD BOTTOM
SRC-CU003-FI000040	C	IN1	13	60	0.01	0.01	0.009	0.009	0.009	0.009									31	48	30		SAND OVER TIGHT SAND

Note: Some cores may not be segmented in 6 inch intervals. Individual segment length may vary by up to 2 inches. For 6 inch intervals that were split into two slices, both values are shown. A = Abandoned, C= Core, G = Grab.
Nodes scheduled but not yet sampled are indicated by italic fonts

■ First Inventory ■ Second Inventory ■ First Residual ■ Second Resudal ■ After Backfill

BW - R:\Maps\ArcGIS8_maps\GEN_RAS\Code\cudata__update_node_status_pretty_table.pro
Mon Aug 24 14:02:24 2009

Certification Unit Acceptance Core Data Summary Table

Certification Unit: 03

Dredge Pass: Second Inventory Pass

Table Date 09/25/2009

Core ID	Type	Pass	Core Segment PCB concentration (mg/kg)																Lab Recovery Length(in.)	Penetration Depth (in.)	Probing Depth (in.)	Disturbed Residual Depth(in.)	Sediment Type
			0 to 6"		6 to 12"		12 to 18"		18 to 24"		24 to 30"		30 to 36"		36 to 42"		42 to 48"						
			PCB3+	TPCB	PCB3+	TPCB	PCB3+	TPCB	PCB3+	TPCB	PCB3+	TPCB	PCB3+	TPCB	PCB3+	TPCB	PCB3+	TPCB					
	NA																		NA	NA	NA	NA	NA
SLC-CU003-FI000001	C	IN1	0.01	0.02															38	48	91		SANDY SILT OVER STIFF SANDY SILT
SLC-CU003-FI000002	C	IN1	1.0	2															34	48	60	0.25	SAND AND GRAVEL OVER WOOD AND GRAVEL
SLC-CU003-FI000003	C	IN1	0.8	3															12	12	72		SANDY SILT
SLC-CU003-FI000004	C	IN1	0.2	0.4															23	36	2		SANDY SILT OVER GRAVEL
SLC-CU003-FI000006	C	IN1	0.03	0.05															39	48	60		FINE SANDY SILT OVER GRAVEL
SLC-CU003-FI000009	C	IN1	0.1	0.3															22	36	12		SAND OVER CLAY
SLC-CU003-SI000005	C	IN2	4	10															28	48	30	0.25	SAND AND GRAVEL
SLC-CU003-SI000007	C	IN2	0.7	3															37	48	60		SAND GRAVEL WOOD
SRC-CU003-FI000001	G	IN1	2	7																	14		SANDY SILT;WOOD
SRC-CU003-FI000007	C	IN1	0.3	1.0															34	48	26		SAND AND GRAVEL OVER STIFF BOTTOM
SRC-CU003-FI000008	C	IN1	1.0	4															28	48	44		SAND AND GRAVEL OVER CLAY
SRC-CU003-FI000014	C	IN1	0.3	1															43	48	36		SILTY CLAY WITH FINE SAND
SRC-CU003-FI000018	C	IN1	3	11															33	48	44		SAND GRAVEL; SHEEN
SRC-CU003-FI000019	C	IN1	0.01	0.02															32	48	30		SAND AND GRAVEL OVER STIFF BOTTOM
SRC-CU003-FI000020	C	IN1	4	7															31	48	72		GRAVEL OVE STIFF
SRC-CU003-FI000024	C	IN1	1	4															53	50	56	1.0	SAND GRAVEL WOOD OVER STIFF BOTTOM
SRC-CU003-FI000025	C	IN1	0.7	2															30	48	30		SAND;GRAVEL;WOOD
SRC-CU003-FI000029	C	IN1	3	9															24	36	60		SAND AND GRAVEL
SRC-CU003-FI000030	C	IN1	3	11															33	48	36		SILTY CLAY OVER STIFF BOTTOM
SRC-CU003-FI000031	C	IN1	0.9	3															40	48	47		COARSE SAND AND GRAVEL
SRC-CU003-FI000032	C	IN1	2	8															47	48	44		SILTY CLAY OVER STIFF SILTY CLAY
SRC-CU003-FI000035	C	IN1	1	3															51	50	48		SAND AND GRAVEL OVER STIFF BOTTOM
SRC-CU003-FI000037	C	IN1	2	7															50	48	50		SAND AND GRAVEL OVER STIFF BOTTOM
SRC-CU003-FI000039	C	IN1	4	10	0.8	2	0.01	0.02	0.004	0.004									30	48	28		SAND AND GRAVEL OVER HARD BOTTOM
SRC-CU003-SI000002	C	IN2	0.02	0.07															46	48	60		SAND GRAVEL OVER CLAY
SRC-CU003-SI000003	C	IN2	36	104	6	30	6	29	0.006	0.02									49	49	66	0.25	SAND GRAVEL OVER CLAY
SRC-CU003-SI000004	C	IN2	0.04	0.1															35	48	54	0.25	SAND AND GRAVEL
SRC-CU003-SI000005	C	IN2	5	15															54	53	63	0.50	SAND AND GRAVEL WOOD
SRC-CU003-SI000006	C	IN2	28	68	98	400	5	34	0.3	0.6									37	48	66	0.50	SAND AND GRAVEL OVER ROCK
SRC-CU003-SI000009	C	IN2	0.2	0.7															32	48	36	0.25	SAND GRAVEL
SRC-CU003-SI000010	C	IN2	0.1	0.3															39	48	72		SAND AND GRAVEL OVER CLAY
SRC-CU003-SI000011	C	IN2	30	159	21	140	2	14	1	5									36	48	60	0.50	SAND AND GRAVEL OVER CLAY
SRC-CU003-SI000012	C	IN2	15	55	9	30	0.6	2	0.007	0.03									42	48	63	1.0	SAND GRAVEL OVER CLAY
SRC-CU003-SI000013	C	IN2	29	92	2	4	0.1	0.4	0.02	0.1									30	48	78	0.50	SAND AND GRAVEL OVER CLAY
SRC-CU003-SI000015	C	IN2	0.07	0.2															40	48	36		GRAVEL
SRC-CU003-SI000016	C	IN2	2	8															52	52	63	2	SAND AND GRAVEL OVER CLAY
SRC-CU003-SI000017	C	IN2	26	76	0.01	0.06	0.01	0.06	0.08	0.2									51	49	78	1.0	SAND GRAVEL CLAY
SRC-CU003-SI000021	C	IN2	10	33	0.010	0.05	0.008	0.04	0.002	0.002									48	48	72	0.50	SAND AND GRAVEL OVER CLAY
SRC-CU003-SI000022	C	IN2	4	12															36	48	62		SAND AND GRAVEL OVER STIFF BOTTOM
SRC-CU003-SI000023	C	IN2	2	6															48	49	66	1.0	SAND AND GRAVEL OVER CLAY
SRC-CU003-SI000026	C	IN2	5	15															40	48	96	0.25	WOOD SAND SILT OVER CLAY
SRC-CU003-SI000027	C	IN2	3	10															54	52	60	1.0	SAND GRAVEL OVER CLAY
SRC-CU003-SI000028	C	IN2	1	4															37	48	12	1.0	WOOD; SAND
SRC-CU003-SI000033	C	IN2	36	132	17	110	0.03	0.2	0.06	0.4									46	48	48	0.50	SANDY CLAY
SRC-CU003-SI000034	C	IN2	13	52	0.03	0.2	0.02	0.1											15	48	30	1.0	SAND GRAVEL WOOD
SRC-CU003-SI000036	C	IN2	2	6															53	52	12		TIGHT BOTTOM
SRC-CU003-SI000038	C	IN2	11	38	0.5	3	0.01	0.05	0.002	0.002									24	36	48	0.25	SAND GRAVEL WOOD CLAY
SRC-CU003-SI000040	C	IN2	1.0	4															24	36	36	1.0	SAND AND GRAVEL

Note: Some cores may not be segmented in 6 inch intervals. Individual segment length may vary by up to 2 inches. For 6 inch intervals that were split into two slices, both values are shown. A = Abandoned, C= Core, G = Grab.
Nodes scheduled but not yet sampled are indicated by italic fonts

■ First Inventory ■ Second Inventory ■ First Residual ■ Second Resudal ■ After Backfill

BW - R:\Maps\ArcGIS8_maps\GEN_RAS\Code\cudata__update_node_status_pretty_table.pro
Fri Sep 25 11:00:14 2009

Certification Unit Acceptance Core Data Summary Table

Certification Unit: 03

Dredge Pass: First Residual Redredge Pass

Table Date 10/10/2009

Core ID	Type	Pass	Core Segment PCB concentration (mg/kg)																Lab Recovery Length(in.)	Penetration Depth (in.)	Probing Depth (in.)	Disturbed Residual Depth(in.)	Sediment Type
			0 to 6"		6 to 12"		12 to 18"		18 to 24"		24 to 30"		30 to 36"		36 to 42"		42 to 48"						
			PCB3+	TPCB	PCB3+	TPCB	PCB3+	TPCB	PCB3+	TPCB	PCB3+	TPCB	PCB3+	TPCB	PCB3+	TPCB	PCB3+	TPCB					
	NA																		NA	NA	NA	NA	NA
SLC-CU003-FI000001	C	IN1	0.01	0.02															38	48	91		SANDY SILT OVER STIFF SANDY SILT
SLC-CU003-FI000002	C	IN1	1.0	2															34	48	60	0.25	SAND AND GRAVEL OVER WOOD AND GRAVEL
SLC-CU003-FI000003	C	IN1	0.8	3															12	12	72		SANDY SILT
SLC-CU003-FI000004	C	IN1	0.2	0.4															23	36	2		SANDY SILT OVER GRAVEL
SLC-CU003-FI000006	C	IN1	0.03	0.05															39	48	60		FINE SANDY SILT OVER GRAVEL
SLC-CU003-FI000009	C	IN1	0.1	0.3															22	36	12		SAND OVER CLAY
SLC-CU003-SI000005	C	IN2	4	10															28	48	30	0.25	SAND AND GRAVEL
SLC-CU003-SI000007	C	IN2	0.7	3															37	48	60		SAND GRAVEL WOOD
SRC-CU003-FI000001	G	IN1	2	7																	14		SANDY SILT;WOOD
SRC-CU003-FI000007	C	IN1	0.3	1.0															34	48	26		SAND AND GRAVEL OVER STIFF BOTTOM
SRC-CU003-FI000008	C	IN1	1.0	4															28	48	44		SAND AND GRAVEL OVER CLAY
SRC-CU003-FI000014	C	IN1	0.3	1															43	48	36		SILTY CLAY WITH FINE SAND
SRC-CU003-FI000018	C	IN1	3	11															33	48	44		SAND GRAVEL; SHEEN
SRC-CU003-FI000019	C	IN1	0.01	0.02															32	48	30		SAND AND GRAVEL OVER STIFF BOTTOM
SRC-CU003-FI000020	C	IN1	4	7															31	48	72		GRAVEL OVE STIFF
SRC-CU003-FI000024	C	IN1	1	4															53	50	56	1.0	SAND GRAVEL WOOD OVER STIFF BOTTOM
SRC-CU003-FI000025	C	IN1	0.7	2															30	48	30		SAND;GRAVEL;WOOD
SRC-CU003-FI000029	C	IN1	3	9															24	36	60		SAND AND GRAVEL
SRC-CU003-FI000030	C	IN1	3	11															33	48	36		SILTY CLAY OVER STIFF BOTTOM
SRC-CU003-FI000031	C	IN1	0.9	3															40	48	47		COARSE SAND AND GRAVEL
SRC-CU003-FI000032	C	IN1	2	8															47	48	44		SILTY CLAY OVER STIFF SILTY CLAY
SRC-CU003-FI000035	C	IN1	1	3															51	50	48		SAND AND GRAVEL OVER STIFF BOTTOM
SRC-CU003-FI000037	C	IN1	2	7															50	48	50		SAND AND GRAVEL OVER STIFF BOTTOM
SRC-CU003-FI000039	C	IN1	4	10	0.8	2	0.01	0.02	0.004	0.004									30	48	28		SAND AND GRAVEL OVER HARD BOTTOM
SRC-CU003-FR000003	C	RE1	7	25															53	51	54		SAND OVER SANDY CLAY
SRC-CU003-FR000006	C	RE1	6	13															51	52	54		SAND AND GRAVEL
SRC-CU003-FR000011	C	RE1	8	35															37	48	78		SANDY CLAY
SRC-CU003-FR000012	C	RE1	2	7															48	49	65	1.0	SANDY SILT OVER SANDY CLAY
SRC-CU003-FR000013	C	RE1	5	16															34	48	60	0.25	SANDY CLAY
SRC-CU003-FR000017	C	RE1	0.08	0.3															54	54	72		SAND AND SILT OVER SANDY CLAY
SRC-CU003-FR000021	C	RE1	2	5															54	53	90	0.25	SANDY SILT OVER SANDY CLAY
SRC-CU003-FR000033	C	RE1	0.10	0.4															43	48	84	0.50	SANDY SILT OVER SANDY CLAY
SRC-CU003-FR000034	C	RE1	2	9															30	48	54		SAND AND GRAVEL OVER STIFF BOTTOM
SRC-CU003-FR000038	C	RE1	6	20															55	55	84	1.0	SANDY SILT OVER SANDY CLAY
SRC-CU003-SI000002	C	IN2	0.02	0.07															46	48	60		SAND GRAVEL OVER CLAY
SRC-CU003-SI000004	C	IN2	0.04	0.1															35	48	54	0.25	SAND AND GRAVEL
SRC-CU003-SI000005	C	IN2	5	15															54	53	63	0.50	SAND AND GRAVEL WOOD
SRC-CU003-SI000009	C	IN2	0.2	0.7															32	48	36	0.25	SAND GRAVEL
SRC-CU003-SI000010	C	IN2	0.1	0.3															39	48	72		SAND AND GRAVEL OVER CLAY
SRC-CU003-SI000015	C	IN2	0.07	0.2															40	48	36		GRAVEL
SRC-CU003-SI000016	C	IN2	2	8															52	52	63	2	SAND AND GRAVEL OVER CLAY
SRC-CU003-SI000022	C	IN2	4	12															36	48	62		SAND AND GRAVEL OVER STIFF BOTTOM
SRC-CU003-SI000023	C	IN2	2	6															48	49	66	1.0	SAND AND GRAVEL OVER CLAY
SRC-CU003-SI000026	C	IN2	5	15															40	48	96	0.25	WOOD SAND SILT OVER CLAY
SRC-CU003-SI000027	C	IN2	3	10															54	52	60	1.0	SAND GRAVEL OVER CLAY
SRC-CU003-SI000028	C	IN2	1	4															37	48	12	1.0	WOOD; SAND
SRC-CU003-SI000036	C	IN2	2	6															53	52	12		TIGHT BOTTOM
SRC-CU003-SI000040	C	IN2	1.0	4															24	36	36	1.0	SAND AND GRAVEL

Note: Some cores may not be segmented in 6 inch intervals. Individual segment length may vary by up to 2 inches. For 6 inch intervals that were split into two slices, both values are shown. A = Abandoned, C= Core, G = Grab.
Nodes scheduled but not yet sampled are indicated by italic fonts

■ First Inventory ■ Second Inventory ■ First Residual ■ Second Resudal ■ After Backfill

BW - R:\Maps\ArcGIS8_maps\GEN_RAS\Code\cudata__update_node_status_pretty_table.pro
Sat Oct 10 12:58:30 2009

Figures

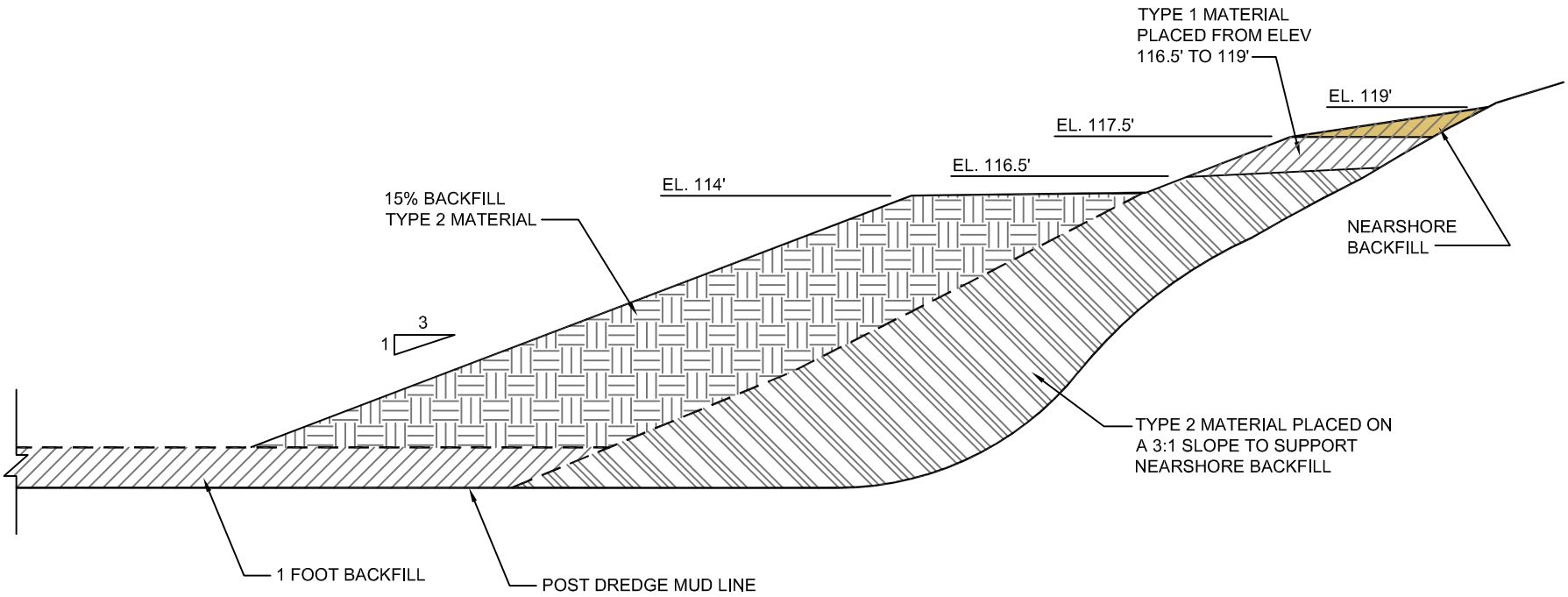

CU3 NEAR SHORE BACKFILL WITH 15% BACKFILL TO ELEV 114' PLACEMENT DETAIL

TYPICAL SECTION NOT TO SCALE

PARSONS COMMERCIAL TECHNOLOGY GROUP GE COMPANY – PARSONS PROJECT OFFICE BUILDING 40–1, 381 BROADWAY FORT EDWARD, N.Y. 12828 (518) 746–5311		DRAWING TITLE CU3 NEAR SHORE BACKFILL WITH 15% BACKFILL PLACEMENT DETAIL	
DRAWN BY JHG	CHECKED BY MG	DRAWING NO. CU3–BF–C01	SCALE NOT TO SCALE
DATE 10/13/09	APPROVED BY MG		JOB 442209

FILE NAME: E:\FORT EDWARD\PARSONS\OSI–BACKFILL CAP\CU3–BC–1–A.DWG
PLOT DATE: 10/13/2009 2:37 PM PLOTTED BY: 48606

Residual Core Data

(All Dredging Passes)

CU-03 Residulal Core Data
(All Dredging Passes)

Row ID	cu_id	node_id	dredge_pass	core_id	location_type	x_coord	y_coord	coord_system	sample_dt	collection_method	sample_name	sample_type	start_depth	end_depth	depth_unit
1	RLC-CU003	SRN-CU003-001	Inventory	SRC-CU003-FI000001	Sediment Residual Core Location	736300.19	1614474.15	New York State Plane East (ft) NAD 83	8/12/09 12:18	Grab	SRC-CU003-FI000001-000000	ENV	0	0	in
2	RLC-CU003	SRN-CU003-001	Inventory	SRC-CU003-FI000001	Sediment Residual Core Location	736300.19	1614474.15	New York State Plane East (ft) NAD 83	8/12/09 12:18	Grab	SRC-CU003-FI000001-000000	ENV	0	0	in
3	RLC-CU003	SRN-CU003-001	Inventory	SRC-CU003-FI000001	Sediment Residual Core Location	736300.19	1614474.15	New York State Plane East (ft) NAD 83	8/12/09 12:18	Grab	SRC-CU003-FI000001-000000	ENV	0	0	in
4	RLC-CU003	SRN-CU003-001	Inventory	SRC-CU003-FI000001	Sediment Residual Core Location	736300.19	1614474.15	New York State Plane East (ft) NAD 83	8/12/09 12:18	Grab	SRC-CU003-FI000001-000000	ENV	0	0	in
5	RLC-CU003	SRN-CU003-001	Inventory	SRC-CU003-FI000001	Sediment Residual Core Location	736300.19	1614474.15	New York State Plane East (ft) NAD 83	8/12/09 12:18	Grab	SRC-CU003-FI000001-000000	ENV	0	0	in
6	RLC-CU003	SRN-CU003-001	Inventory	SRC-CU003-FI000001	Sediment Residual Core Location	736300.19	1614474.15	New York State Plane East (ft) NAD 83	8/12/09 12:18	Grab	SRC-CU003-FI000001-000000	ENV	0	0	in
7	RLC-CU003	SRN-CU003-001	Inventory	SRC-CU003-FI000001	Sediment Residual Core Location	736300.19	1614474.15	New York State Plane East (ft) NAD 83	8/12/09 12:18	Grab	SRC-CU003-FI000001-000000	ENV	0	0	in
8	RLC-CU003	SRN-CU003-001	Inventory	SRC-CU003-FI000001	Sediment Residual Core Location	736300.19	1614474.15	New York State Plane East (ft) NAD 83	8/12/09 12:18	Grab	SRC-CU003-FI000001-000000	ENV	0	0	in
9	RLC-CU003	SRN-CU003-001	Inventory	SRC-CU003-FI000001	Sediment Residual Core Location	736300.19	1614474.15	New York State Plane East (ft) NAD 83	8/12/09 12:18	Grab	SRC-CU003-FI000001-000000	ENV	0	0	in
10	RLC-CU003	SRN-CU003-001	Inventory	SRC-CU003-FI000001	Sediment Residual Core Location	736300.19	1614474.15	New York State Plane East (ft) NAD 83	8/12/09 12:18	Grab	SRC-CU003-FI000001-000000	ENV	0	0	in
11	RLC-CU003	SRN-CU003-002	Inventory	SRC-CU003-FI000002	Sediment Residual Core Location	736097.01	1614407.3	New York State Plane East (ft) NAD 83	8/12/09 12:38	Core	SRC-CU003-FI000002-000006	ENV	0	6	in
12	RLC-CU003	SRN-CU003-002	Inventory	SRC-CU003-FI000002	Sediment Residual Core Location	736097.01	1614407.3	New York State Plane East (ft) NAD 83	8/12/09 12:38	Core	SRC-CU003-FI000002-000006	ENV	0	6	in
13	RLC-CU003	SRN-CU003-002	Inventory	SRC-CU003-FI000002	Sediment Residual Core Location	736097.01	1614407.3	New York State Plane East (ft) NAD 83	8/12/09 12:38	Core	SRC-CU003-FI000002-000006	ENV	0	6	in
14	RLC-CU003	SRN-CU003-002	Inventory	SRC-CU003-FI000002	Sediment Residual Core Location	736097.01	1614407.3	New York State Plane East (ft) NAD 83	8/12/09 12:38	Core	SRC-CU003-FI000002-000006	ENV	0	6	in
15	RLC-CU003	SRN-CU003-002	Inventory	SRC-CU003-FI000002	Sediment Residual Core Location	736097.01	1614407.3	New York State Plane East (ft) NAD 83	8/12/09 12:38	Core	SRC-CU003-FI000002-000006	ENV	0	6	in
16	RLC-CU003	SRN-CU003-002	Inventory	SRC-CU003-FI000002	Sediment Residual Core Location	736097.01	1614407.3	New York State Plane East (ft) NAD 83	8/12/09 12:38	Core	SRC-CU003-FI000002-000006	ENV	0	6	in
17	RLC-CU003	SRN-CU003-002	Inventory	SRC-CU003-FI000002	Sediment Residual Core Location	736097.01	1614407.3	New York State Plane East (ft) NAD 83	8/12/09 12:38	Core	SRC-CU003-FI000002-000006	ENV	0	6	in
18	RLC-CU003	SRN-CU003-002	Inventory	SRC-CU003-FI000002	Sediment Residual Core Location	736097.01	1614407.3	New York State Plane East (ft) NAD 83	8/12/09 12:38	Core	SRC-CU003-FI000002-000006	ENV	0	6	in
19	RLC-CU003	SRN-CU003-002	Inventory	SRC-CU003-FI000002	Sediment Residual Core Location	736097.01	1614407.3	New York State Plane East (ft) NAD 83	8/12/09 12:38	Core	SRC-CU003-FI000002-000006	ENV	0	6	in
20	RLC-CU003	SRN-CU003-002	Inventory	SRC-CU003-FI000002	Sediment Residual Core Location	736097.01	1614407.3	New York State Plane East (ft) NAD 83	8/12/09 12:38	Core	SRC-CU003-FI000002-000006	ENV	0	6	in
21	RLC-CU003	SRN-CU003-002	Inventory	SRC-CU003-FI000002	Sediment Residual Core Location	736097.01	1614407.3	New York State Plane East (ft) NAD 83	8/12/09 12:38	Core	SRC-CU003-FI000002-006012	ENV	6	12	in
22	RLC-CU003	SRN-CU003-002	Inventory	SRC-CU003-FI000002	Sediment Residual Core Location	736097.01	1614407.3	New York State Plane East (ft) NAD 83	8/12/09 12:38	Core	SRC-CU003-FI000002-006012	ENV	6	12	in
23	RLC-CU003	SRN-CU003-002	Inventory	SRC-CU003-FI000002	Sediment Residual Core Location	736097.01	1614407.3	New York State Plane East (ft) NAD 83	8/12/09 12:38	Core	SRC-CU003-FI000002-006012	ENV	6	12	in
24	RLC-CU003	SRN-CU003-002	Inventory	SRC-CU003-FI000002	Sediment Residual Core Location	736097.01	1614407.3	New York State Plane East (ft) NAD 83	8/12/09 12:38	Core	SRC-CU003-FI000002-006012	ENV	6	12	in
25	RLC-CU003	SRN-CU003-002	Inventory	SRC-CU003-FI000002	Sediment Residual Core Location	736097.01	1614407.3	New York State Plane East (ft) NAD 83	8/12/09 12:38	Core	SRC-CU003-FI000002-006012	ENV	6	12	in
26	RLC-CU003	SRN-CU003-002	Inventory	SRC-CU003-FI000002	Sediment Residual Core Location	736097.01	1614407.3	New York State Plane East (ft) NAD 83	8/12/09 12:38	Core	SRC-CU003-FI000002-006012	ENV	6	12	in
27	RLC-CU003	SRN-CU003-002	Inventory	SRC-CU003-FI000002	Sediment Residual Core Location	736097.01	1614407.3	New York State Plane East (ft) NAD 83	8/12/09 12:38	Core	SRC-CU003-FI000002-006012	ENV	6	12	in
28	RLC-CU003	SRN-CU003-002	Inventory	SRC-CU003-FI000002	Sediment Residual Core Location	736097.01	1614407.3	New York State Plane East (ft) NAD 83	8/12/09 12:38	Core	SRC-CU003-FI000002-006012	ENV	6	12	in
29	RLC-CU003	SRN-CU003-002	Inventory	SRC-CU003-FI000002	Sediment Residual Core Location	736097.01	1614407.3	New York State Plane East (ft) NAD 83	8/12/09 12:38	Core	SRC-CU003-FI000002-006012	ENV	6	12	in
30	RLC-CU003	SRN-CU003-002	Inventory	SRC-CU003-FI000002	Sediment Residual Core Location	736097.01	1614407.3	New York State Plane East (ft) NAD 83	8/12/09 12:38	Core	SRC-CU003-FI000002-006012	ENV	6	12	in
31	RLC-CU003	SRN-CU003-002	Inventory	SRC-CU003-FI000002	Sediment Residual Core Location	736097.01	1614407.3	New York State Plane East (ft) NAD 83	8/12/09 12:38	Core	SRC-CU003-FI000002-012018	ENV	12	18	in
32	RLC-CU003	SRN-CU003-002	Inventory	SRC-CU003-FI000002	Sediment Residual Core Location	736097.01	1614407.3	New York State Plane East (ft) NAD 83	8/12/09 12:38	Core	SRC-CU003-FI000002-012018	ENV	12	18	in
33	RLC-CU003	SRN-CU003-002	Inventory	SRC-CU003-FI000002	Sediment Residual Core Location	736097.01	1614407.3	New York State Plane East (ft) NAD 83	8/12/09 12:38	Core	SRC-CU003-FI000002-012018	ENV	12	18	in
34	RLC-CU003	SRN-CU003-002	Inventory	SRC-CU003-FI000002	Sediment Residual Core Location	736097.01	1614407.3	New York State Plane East (ft) NAD 83	8/12/09 12:38	Core	SRC-CU003-FI000002-012018	ENV	12	18	in
35	RLC-CU003	SRN-CU003-002	Inventory	SRC-CU003-FI000002	Sediment Residual Core Location	736097.01	1614407.3	New York State Plane East (ft) NAD 83	8/12/09 12:38	Core	SRC-CU003-FI000002-012018	ENV	12	18	in
36	RLC-CU003	SRN-CU003-002	Inventory	SRC-CU003-FI000002	Sediment Residual Core Location	736097.01	1614407.3	New York State Plane East (ft) NAD 83	8/12/09 12:38	Core	SRC-CU003-FI000002-012018	ENV	12	18	in
37	RLC-CU003	SRN-CU003-002	Inventory	SRC-CU003-FI000002	Sediment Residual Core Location	736097.01	1614407.3	New York State Plane East (ft) NAD 83	8/12/09 12:38	Core	SRC-CU003-FI000002-012018	ENV	12	18	in
38	RLC-CU003	SRN-CU003-002	Inventory	SRC-CU003-FI000002	Sediment Residual Core Location	736097.01	1614407.3	New York State Plane East (ft) NAD 83	8/12/09 12:38	Core	SRC-CU003-FI000002-012018	ENV	12	18	in
39	RLC-CU003	SRN-CU003-002	Inventory	SRC-CU003-FI000002	Sediment Residual Core Location	736097.01	1614407.3	New York State Plane East (ft) NAD 83	8/12/09 12:38	Core	SRC-CU003-FI000002-012018	ENV	12	18	in
40	RLC-CU003	SRN-CU003-002	Inventory	SRC-CU003-FI000002	Sediment Residual Core Location	736097.01	1614407.3	New York State Plane East (ft) NAD 83	8/12/09 12:38	Core	SRC-CU003-FI000002-012018	ENV	12	18	in
41	RLC-CU003	SRN-CU003-002	Inventory	SRC-CU003-FI000002	Sediment Residual Core Location	736097.01	1614407.3	New York State Plane East (ft) NAD 83	8/12/09 12:38	Core	SRC-CU003-FI000002-018024	ENV	18	24	in
42	RLC-CU003	SRN-CU003-002	Inventory	SRC-CU003-FI000002	Sediment Residual Core Location	736097.01	1614407.3	New York State Plane East (ft) NAD 83	8/12/09 12:38	Core	SRC-CU003-FI000002-018024	ENV	18	24	in
43	RLC-CU003	SRN-CU003-002	Inventory	SRC-CU003-FI000002	Sediment Residual Core Location	736097.01	1614407.3	New York State Plane East (ft) NAD 83	8/12/09 12:38	Core	SRC-CU003-FI000002-018024	ENV	18	24	in
44	RLC-CU003	SRN-CU003-002	Inventory	SRC-CU003-FI000002	Sediment Residual Core Location	736097.01	1614407.3	New York State Plane East (ft) NAD 83	8/12/09 12:38	Core	SRC-CU003-FI000002-018024	ENV	18	24	in
45	RLC-CU003	SRN-CU003-002	Inventory	SRC-CU003-FI000002	Sediment Residual Core Location	736097.01	1614407.3	New York State Plane East (ft) NAD 83	8/12/09 12:38	Core	SRC-CU003-FI000002-018024	ENV	18	24	in
46	RLC-CU003	SRN-CU003-002	Inventory	SRC-CU003-FI000002	Sediment Residual Core Location	736097.01	1614407.3	New York State Plane East (ft) NAD 83	8/12/09 12:38	Core	SRC-CU003-FI000002-018024	ENV	18	24	in
47	RLC-CU003	SRN-CU003-002	Inventory	SRC-CU003-FI000002	Sediment Residual Core Location	736097.01	1614407.3	New York State Plane East (ft) NAD 83	8/12/09 12:38	Core	SRC-CU003-FI000002-018024	ENV	18	24	in
48	RLC-CU003	SRN-CU003-002	Inventory	SRC-CU003-FI000002	Sediment Residual Core Location	736097.01	1614407.3	New York State Plane East (ft) NAD 83	8/12/09 12:38	Core	SRC-CU003-FI000002-018024	ENV	18	24	in
49	RLC-CU003	SRN-CU003-002	Inventory	SRC-CU003-FI000002	Sediment Residual Core Location	736097.01	1614407.3	New York State Plane East (ft) NAD 83	8/12/09 12:38	Core	SRC-CU003-FI000002-018024	ENV	18	24	in
50	RLC-CU003	SRN-CU003-002	Inventory	SRC-CU003-FI000002	Sediment Residual Core Location	736097.01	1614407.3	New York State Plane East (ft) NAD 83	8/12/09 12:38	Core	SRC-CU003-FI000002-018024	ENV	18	24	in
51	RLC-CU003	SRN-CU003-002	Inventory	SRC-CU003-FI000002	Sediment Residual Core Location	736097.01	1614407.3	New York State Plane East (ft) NAD 83	8/12/09 12:38	Core	SRC-CU003-FI000002-024030	ENV	24	30	in
52	RLC-CU003	SRN-CU003-002	Inventory	SRC-CU003-FI000002	Sediment Residual Core Location	736097.01	1614407.3	New York State Plane East (ft) NAD 83	8/12/09 12:38	Core	SRC-CU003-FI000002-024030	ENV	24	30	in
53	RLC-CU003	SRN-CU003-002	Inventory	SRC-CU003-FI000002	Sediment Residual Core Location	736097.01	1614407.3	New York State Plane East (ft) NAD 83	8/12/09 12:38	Core	SRC-CU003-FI000002-024030	ENV	24	30	in
54	RLC-CU003	SRN-CU003-002	Inventory	SRC-CU003-FI000002	Sediment Residual Core Location	736097.01	1614407.3	New York State Plane East (ft) NAD 83	8/12/09 12:38	Core	SRC-CU003-FI000002-024030	ENV	24	30	in
55	RLC-CU003	SRN-CU003-002	Inventory	SRC-CU003-FI000002	Sediment Residual Core Location	736097.01	1614407.3	New York State Plane East (ft) NAD 83	8/12/09 12:38	Core	SRC-CU003-FI000002-024030	ENV	24	30	in
56	RLC-CU003	SRN-CU003-002	Inventory	SRC-CU003-FI000002	Sediment Residual Core Location	736097.01	1614407.3	New York State Plane East (ft) NAD 83	8/12/09 12:38	Core	SRC-CU003-FI000002-024030	ENV	24	30	in
57	RLC-CU003	SRN-CU003-002	Inventory	SRC-CU003-FI000002	Sediment Residual Core Location	736097.01	1614407.3	New York State Plane East (ft) NAD 83	8/12/09 12:38	Core	SRC-CU003-FI000002-024030	ENV	24	30	in
58	RLC-CU003	SRN-CU003-002	Inventory	SRC-CU003-FI000002	Sediment Residual Core Location	736097.01	1614407.3	New York State Plane East (ft) NAD 83	8/12/09 12:38	Core	SRC-CU003-FI000002-024030	ENV	24	30	in
59	RLC-CU003	SRN-CU003-002	Inventory	SRC-CU003-FI000002	Sediment Residual Core Location	736097.01	1614407.3	New York State Plane East (ft) NAD 83	8/12/09 12:38	Core	SRC-CU003-FI000002-024030	ENV	24	30	in
60	RLC-CU003	SRN-CU003-002	Inventory	SRC-CU003-FI000002	Sediment Residual Core Location	736097.01	1614407.3	New York State Plane East (ft) NAD 83	8/12/09 12:38	Core	SRC-CU003-FI000002-024030	ENV	24	30	in
61	RLC-CU003	SRN-CU003-002	Inventory	SRC-CU003-FI000002	Sediment Residual Core Location	736097.01	1614407.3	New York State Plane East (ft) NAD 83	8/12/09 12:38	Core	SRC-CU003-FI000002-030036	ENV	30	36	in
62	RLC-CU003	SRN-CU003-002	Inventory	SRC-CU003-FI000002	Sediment Residual Core Location	736097.01	1614407.3	New York State Plane East (ft) NAD 83	8/12/09 12:38	Core	SRC-CU003-FI000002-030036	ENV	30	36	in
63	RLC-CU003	SRN-CU003-002	Inventory	SRC-CU003-FI000002	Sediment Residual Core Location	736097.01	1614407.3	New York State Plane East (ft) NAD 83	8/12/09 12:38	Core	SRC-CU003-FI000002-030036	ENV	30	36	in
64	RLC-CU003	SRN-CU003-002	Inventory	SRC-CU003-FI000002	Sediment Residual Core Location	736097.01	1614407.3	New York State Plane East (ft) NAD 83	8/12/09 12:38	Core	SRC-CU003-FI000002-030036	ENV	30	36	in
65	RLC-CU003	SRN-CU003-002	Inventory	SRC-CU003-FI000002	Sediment Residual Core Location	736097.01	1614407.3	New York State Plane East (ft) NAD 83	8/12/09 12:38	Core	SRC-CU003-FI000002-030036	ENV	30	36	in

CU-03 Residulal Core Data
(All Dredging Passes)

Row ID	sample_name	dup_parent_sample_name	analyte_name	cas_rn	Lab_Reported_Result	Verified_Result	result_unit	Lab_Reported_MDL	Verified_MDL	Lab_Reported_RL	Verified_RL	limit_unit	Lab_Reported_Qualifier	Verified_Qualifier	Detected	Reportable
1	SRC-CU003-FI000001-000000	NULL	AROCLOR 1016	12674-11-2	NULL	NULL	mg/kg	0.12	0.12	0.28	0.28	mg/kg	U	U	0	1
2	SRC-CU003-FI000001-000000	NULL	AROCLOR 1221	11104-28-2	5.7	5.7	mg/kg	0.12	0.12	0.28	0.28	mg/kg	NULL	NULL	1	1
3	SRC-CU003-FI000001-000000	NULL	AROCLOR 1232	11141-16-5	NULL	NULL	mg/kg	0.12	0.12	0.28	0.28	mg/kg	U	U	0	1
4	SRC-CU003-FI000001-000000	NULL	AROCLOR 1242	53469-21-9	1	1	mg/kg	0.12	0.12	0.28	0.28	mg/kg	NULL	NULL	1	1
5	SRC-CU003-FI000001-000000	NULL	AROCLOR 1248	12672-29-6	NULL	NULL	mg/kg	0.12	0.12	0.28	0.28	mg/kg	U	U	0	1
6	SRC-CU003-FI000001-000000	NULL	AROCLOR 1254	11097-69-1	NULL	NULL	mg/kg	0.12	0.12	0.28	0.28	mg/kg	U	U	0	1
7	SRC-CU003-FI000001-000000	NULL	AROCLOR 1260	11096-82-5	NULL	NULL	mg/kg	0.12	0.12	0.28	0.28	mg/kg	U	U	0	1
8	SRC-CU003-FI000001-000000	NULL	Moisture Content	WC002	30	30	%	0.019	0.019	0.019	0.019	%	NULL	NULL	1	1
9	SRC-CU003-FI000001-000000	NULL	Total PCBs	1336-36-3	6.7	6.7	mg/kg	0.12	0.12	0.28	0.28	mg/kg	NULL	NULL	1	1
10	SRC-CU003-FI000001-000000	NULL	Tri+ PCBs	TRI_PLUS_PCB	1.7626	1.7626	mg/kg	0.12	0.12	0.12	0.12	mg/kg	NULL	NULL	1	1
11	SRC-CU003-FI000002-000006	NULL	AROCLOR 1016	12674-11-2	NULL	NULL	mg/kg	1.1	1.1	2.7	2.7	mg/kg	U	U	0	1
12	SRC-CU003-FI000002-000006	NULL	AROCLOR 1221	11104-28-2	79	79	mg/kg	1.1	1.1	2.7	2.7	mg/kg	NULL	NULL	1	1
13	SRC-CU003-FI000002-000006	NULL	AROCLOR 1232	11141-16-5	NULL	NULL	mg/kg	1.1	1.1	2.7	2.7	mg/kg	U	U	0	1
14	SRC-CU003-FI000002-000006	NULL	AROCLOR 1242	53469-21-9	12	12	mg/kg	1.1	1.1	2.7	2.7	mg/kg	NULL	NULL	1	1
15	SRC-CU003-FI000002-000006	NULL	AROCLOR 1248	12672-29-6	NULL	NULL	mg/kg	1.1	1.1	2.7	2.7	mg/kg	U	U	0	1
16	SRC-CU003-FI000002-000006	NULL	AROCLOR 1254	11097-69-1	NULL	NULL	mg/kg	1.1	1.1	2.7	2.7	mg/kg	U	U	0	1
17	SRC-CU003-FI000002-000006	NULL	AROCLOR 1260	11096-82-5	NULL	NULL	mg/kg	1.1	1.1	2.7	2.7	mg/kg	U	U	0	1
18	SRC-CU003-FI000002-000006	NULL	Moisture Content	WC002	27	27	%	0.019	0.019	0.019	0.019	%	NULL	NULL	1	1
19	SRC-CU003-FI000002-000006	NULL	Total PCBs	1336-36-3	91	91	mg/kg	1.1	1.1	2.7	2.7	mg/kg	NULL	NULL	1	1
20	SRC-CU003-FI000002-000006	NULL	Tri+ PCBs	TRI_PLUS_PCB	22.4805	22.4805	mg/kg	1.1	1.1	1.1	1.1	mg/kg	NULL	NULL	1	1
21	SRC-CU003-FI000002-006012	NULL	AROCLOR 1016	12674-11-2	NULL	NULL	mg/kg	2.1	2.1	5.1	5.1	mg/kg	U	U	0	1
22	SRC-CU003-FI000002-006012	NULL	AROCLOR 1221	11104-28-2	160	160	mg/kg	2.1	2.1	5.1	5.1	mg/kg	B	NULL	1	1
23	SRC-CU003-FI000002-006012	NULL	AROCLOR 1232	11141-16-5	NULL	NULL	mg/kg	2.1	2.1	5.1	5.1	mg/kg	U	U	0	1
24	SRC-CU003-FI000002-006012	NULL	AROCLOR 1242	53469-21-9	18	18	mg/kg	2.1	2.1	5.1	5.1	mg/kg	NULL	NULL	1	1
25	SRC-CU003-FI000002-006012	NULL	AROCLOR 1248	12672-29-6	NULL	NULL	mg/kg	2.1	2.1	5.1	5.1	mg/kg	U	U	0	1
26	SRC-CU003-FI000002-006012	NULL	AROCLOR 1254	11097-69-1	NULL	NULL	mg/kg	2.1	2.1	5.1	5.1	mg/kg	U	U	0	1
27	SRC-CU003-FI000002-006012	NULL	AROCLOR 1260	11096-82-5	NULL	NULL	mg/kg	2.1	2.1	5.1	5.1	mg/kg	U	U	0	1
28	SRC-CU003-FI000002-006012	NULL	Moisture Content	WC002	23	23	%	0.019	0.019	0.019	0.019	%	NULL	NULL	1	1
29	SRC-CU003-FI000002-006012	NULL	Total PCBs	1336-36-3	178	178	mg/kg	2.1	2.1	5.1	5.1	mg/kg	NULL	NULL	1	1
30	SRC-CU003-FI000002-006012	NULL	Tri+ PCBs	TRI_PLUS_PCB	39.7355	39.7355	mg/kg	2.1	2.1	2.1	2.1	mg/kg	NULL	NULL	1	1
31	SRC-CU003-FI000002-012018	NULL	AROCLOR 1016	12674-11-2	NULL	NULL	mg/kg	16	16	40	40	mg/kg	U	U	0	1
32	SRC-CU003-FI000002-012018	NULL	AROCLOR 1221	11104-28-2	1800	1800	mg/kg	16	16	40	40	mg/kg	B	NULL	1	1
33	SRC-CU003-FI000002-012018	NULL	AROCLOR 1232	11141-16-5	NULL	NULL	mg/kg	16	16	40	40	mg/kg	U	U	0	1
34	SRC-CU003-FI000002-012018	NULL	AROCLOR 1242	53469-21-9	220	220	mg/kg	16	16	40	40	mg/kg	NULL	NULL	1	1
35	SRC-CU003-FI000002-012018	NULL	AROCLOR 1248	12672-29-6	NULL	NULL	mg/kg	16	16	40	40	mg/kg	U	U	0	1
36	SRC-CU003-FI000002-012018	NULL	AROCLOR 1254	11097-69-1	NULL	NULL	mg/kg	16	16	40	40	mg/kg	U	U	0	1
37	SRC-CU003-FI000002-012018	NULL	AROCLOR 1260	11096-82-5	NULL	NULL	mg/kg	16	16	40	40	mg/kg	U	U	0	1
38	SRC-CU003-FI000002-012018	NULL	Moisture Content	WC002	50	50	%	0.02	0.02	0.02	0.02	%	NULL	NULL	1	1
39	SRC-CU003-FI000002-012018	NULL	Total PCBs	1336-36-3	2020	2020	mg/kg	16	16	40	40	mg/kg	NULL	NULL	1	1
40	SRC-CU003-FI000002-012018	NULL	Tri+ PCBs	TRI_PLUS_PCB	459.48	459.48	mg/kg	16	16	16	16	mg/kg	NULL	NULL	1	1
41	SRC-CU003-FI000002-018024	NULL	AROCLOR 1016	12674-11-2	NULL	NULL	mg/kg	41	41	99	99	mg/kg	U	U	0	1
42	SRC-CU003-FI000002-018024	NULL	AROCLOR 1221	11104-28-2	3400	3400	mg/kg	41	41	99	99	mg/kg	B	NULL	1	1
43	SRC-CU003-FI000002-018024	NULL	AROCLOR 1232	11141-16-5	NULL	NULL	mg/kg	41	41	99	99	mg/kg	U	U	0	1
44	SRC-CU003-FI000002-018024	NULL	AROCLOR 1242	53469-21-9	590	590	mg/kg	41	41	99	99	mg/kg	NULL	NULL	1	1
45	SRC-CU003-FI000002-018024	NULL	AROCLOR 1248	12672-29-6	NULL	NULL	mg/kg	41	41	99	99	mg/kg	U	U	0	1
46	SRC-CU003-FI000002-018024	NULL	AROCLOR 1254	11097-69-1	NULL	NULL	mg/kg	41	41	99	99	mg/kg	U	U	0	1
47	SRC-CU003-FI000002-018024	NULL	AROCLOR 1260	11096-82-5	NULL	NULL	mg/kg	41	41	99	99	mg/kg	U	U	0	1
48	SRC-CU003-FI000002-018024	NULL	Moisture Content	WC002	60	60	%	0.02	0.02	0.02	0.02	%	NULL	NULL	1	1
49	SRC-CU003-FI000002-018024	NULL	Total PCBs	1336-36-3	3990	3990	mg/kg	41	41	99	99	mg/kg	NULL	NULL	1	1
50	SRC-CU003-FI000002-018024	NULL	Tri+ PCBs	TRI_PLUS_PCB	1031.555	1031.555	mg/kg	41	41	41	41	mg/kg	NULL	NULL	1	1
51	SRC-CU003-FI000002-024030	NULL	AROCLOR 1016	12674-11-2	NULL	NULL	mg/kg	2.6	2.6	6.3	6.3	mg/kg	U	U	0	1
52	SRC-CU003-FI000002-024030	NULL	AROCLOR 1221	11104-28-2	200	200	mg/kg	2.6	2.6	6.3	6.3	mg/kg	NULL	NULL	1	1
53	SRC-CU003-FI000002-024030	NULL	AROCLOR 1232	11141-16-5	NULL	NULL	mg/kg	2.6	2.6	6.3	6.3	mg/kg	U	U	0	1
54	SRC-CU003-FI000002-024030	NULL	AROCLOR 1242	53469-21-9	26	26	mg/kg	2.6	2.6	6.3	6.3	mg/kg	NULL	NULL	1	1
55	SRC-CU003-FI000002-024030	NULL	AROCLOR 1248	12672-29-6	NULL	NULL	mg/kg	2.6	2.6	6.3	6.3	mg/kg	U	U	0	1
56	SRC-CU003-FI000002-024030	NULL	AROCLOR 1254	11097-69-1	NULL	NULL	mg/kg	2.6	2.6	6.3	6.3	mg/kg	U	U	0	1
57	SRC-CU003-FI000002-024030	NULL	AROCLOR 1260	11096-82-5	NULL	NULL	mg/kg	2.6	2.6	6.3	6.3	mg/kg	U	U	0	1
58	SRC-CU003-FI000002-024030	NULL	Moisture Content	WC002	23	23	%	0.019	0.019	0.019	0.019	%	NULL	NULL	1	1
59	SRC-CU003-FI000002-024030	NULL	Total PCBs	1336-36-3	226	226	mg/kg	2.6	2.6	6.3	6.3	mg/kg	NULL	NULL	1	1
60	SRC-CU003-FI000002-024030	NULL	Tri+ PCBs	TRI_PLUS_PCB	52.843	52.843	mg/kg	2.6	2.6	2.6	2.6	mg/kg	NULL	NULL	1	1
61	SRC-CU003-FI000002-030036	NULL	AROCLOR 1016	12674-11-2	NULL	NULL	mg/kg	4.9	4.9	12	12	mg/kg	U	U	0	1
62	SRC-CU003-FI000002-030036	NULL	AROCLOR 1221	11104-28-2	450	450	mg/kg	4.9	4.9	12	12	mg/kg	NULL	NULL	1	1
63	SRC-CU003-FI000002-030036	NULL	AROCLOR 1232	11141-16-5	NULL	NULL	mg/kg	4.9	4.9	12	12	mg/kg	U	U	0	1
64	SRC-CU003-FI000002-030036	NULL	AROCLOR 1242	53469-21-9	60	60	mg/kg	4.9	4.9	12	12	mg/kg	NULL	NULL	1	1
65	SRC-CU003-FI000002-030036	NULL	AROCLOR 1248	12672-29-6	NULL	NULL	mg/kg	4.9	4.9	12	12	mg/kg	U	U	0	1

CU-03 Residulal Core Data
(All Dredging Passes)

Row ID	cu_id	node_id	dredge_pass	core_id	location_type	x_coord	y_coord	coord_system	sample_dt	collection_method	sample_name	sample_type	start_depth	end_depth	depth_unit
66	RLC-CU003	SRN-CU003-002	Inventory	SRC-CU003-FI000002	Sediment Residual Core Location	736097.01	1614407.3	New York State Plane East (ft) NAD 83	8/12/09 12:38	Core	SRC-CU003-FI000002-030036	ENV	30	36	in
67	RLC-CU003	SRN-CU003-002	Inventory	SRC-CU003-FI000002	Sediment Residual Core Location	736097.01	1614407.3	New York State Plane East (ft) NAD 83	8/12/09 12:38	Core	SRC-CU003-FI000002-030036	ENV	30	36	in
68	RLC-CU003	SRN-CU003-002	Inventory	SRC-CU003-FI000002	Sediment Residual Core Location	736097.01	1614407.3	New York State Plane East (ft) NAD 83	8/12/09 12:38	Core	SRC-CU003-FI000002-030036	ENV	30	36	in
69	RLC-CU003	SRN-CU003-002	Inventory	SRC-CU003-FI000002	Sediment Residual Core Location	736097.01	1614407.3	New York State Plane East (ft) NAD 83	8/12/09 12:38	Core	SRC-CU003-FI000002-030036	ENV	30	36	in
70	RLC-CU003	SRN-CU003-002	Inventory	SRC-CU003-FI000002	Sediment Residual Core Location	736097.01	1614407.3	New York State Plane East (ft) NAD 83	8/12/09 12:38	Core	SRC-CU003-FI000002-030036	ENV	30	36	in
71	RLC-CU003	SRN-CU003-002	Inventory	SRC-CU003-FI000002	Sediment Residual Core Location	736097.01	1614407.3	New York State Plane East (ft) NAD 83	8/12/09 12:38	Core	SRC-CU003-FI000002-036042	ENV	36	42	in
72	RLC-CU003	SRN-CU003-002	Inventory	SRC-CU003-FI000002	Sediment Residual Core Location	736097.01	1614407.3	New York State Plane East (ft) NAD 83	8/12/09 12:38	Core	SRC-CU003-FI000002-036042	ENV	36	42	in
73	RLC-CU003	SRN-CU003-002	Inventory	SRC-CU003-FI000002	Sediment Residual Core Location	736097.01	1614407.3	New York State Plane East (ft) NAD 83	8/12/09 12:38	Core	SRC-CU003-FI000002-036042	ENV	36	42	in
74	RLC-CU003	SRN-CU003-002	Inventory	SRC-CU003-FI000002	Sediment Residual Core Location	736097.01	1614407.3	New York State Plane East (ft) NAD 83	8/12/09 12:38	Core	SRC-CU003-FI000002-036042	ENV	36	42	in
75	RLC-CU003	SRN-CU003-002	Inventory	SRC-CU003-FI000002	Sediment Residual Core Location	736097.01	1614407.3	New York State Plane East (ft) NAD 83	8/12/09 12:38	Core	SRC-CU003-FI000002-036042	ENV	36	42	in
76	RLC-CU003	SRN-CU003-002	Inventory	SRC-CU003-FI000002	Sediment Residual Core Location	736097.01	1614407.3	New York State Plane East (ft) NAD 83	8/12/09 12:38	Core	SRC-CU003-FI000002-036042	ENV	36	42	in
77	RLC-CU003	SRN-CU003-002	Inventory	SRC-CU003-FI000002	Sediment Residual Core Location	736097.01	1614407.3	New York State Plane East (ft) NAD 83	8/12/09 12:38	Core	SRC-CU003-FI000002-036042	ENV	36	42	in
78	RLC-CU003	SRN-CU003-002	Inventory	SRC-CU003-FI000002	Sediment Residual Core Location	736097.01	1614407.3	New York State Plane East (ft) NAD 83	8/12/09 12:38	Core	SRC-CU003-FI000002-036042	ENV	36	42	in
79	RLC-CU003	SRN-CU003-002	Inventory	SRC-CU003-FI000002	Sediment Residual Core Location	736097.01	1614407.3	New York State Plane East (ft) NAD 83	8/12/09 12:38	Core	SRC-CU003-FI000002-036042	ENV	36	42	in
80	RLC-CU003	SRN-CU003-002	Inventory	SRC-CU003-FI000002	Sediment Residual Core Location	736097.01	1614407.3	New York State Plane East (ft) NAD 83	8/12/09 12:38	Core	SRC-CU003-FI000002-036042	ENV	36	42	in
81	RLC-CU003	SRN-CU003-002	Inventory	SRC-CU003-FI000002	Sediment Residual Core Location	736097.01	1614407.3	New York State Plane East (ft) NAD 83	8/12/09 12:38	Core	SRC-CU003-FI000002-042044	ENV	42	44	in
82	RLC-CU003	SRN-CU003-002	Inventory	SRC-CU003-FI000002	Sediment Residual Core Location	736097.01	1614407.3	New York State Plane East (ft) NAD 83	8/12/09 12:38	Core	SRC-CU003-FI000002-042044	ENV	42	44	in
83	RLC-CU003	SRN-CU003-002	Inventory	SRC-CU003-FI000002	Sediment Residual Core Location	736097.01	1614407.3	New York State Plane East (ft) NAD 83	8/12/09 12:38	Core	SRC-CU003-FI000002-042044	ENV	42	44	in
84	RLC-CU003	SRN-CU003-002	Inventory	SRC-CU003-FI000002	Sediment Residual Core Location	736097.01	1614407.3	New York State Plane East (ft) NAD 83	8/12/09 12:38	Core	SRC-CU003-FI000002-042044	ENV	42	44	in
85	RLC-CU003	SRN-CU003-002	Inventory	SRC-CU003-FI000002	Sediment Residual Core Location	736097.01	1614407.3	New York State Plane East (ft) NAD 83	8/12/09 12:38	Core	SRC-CU003-FI000002-042044	ENV	42	44	in
86	RLC-CU003	SRN-CU003-002	Inventory	SRC-CU003-FI000002	Sediment Residual Core Location	736097.01	1614407.3	New York State Plane East (ft) NAD 83	8/12/09 12:38	Core	SRC-CU003-FI000002-042044	ENV	42	44	in
87	RLC-CU003	SRN-CU003-002	Inventory	SRC-CU003-FI000002	Sediment Residual Core Location	736097.01	1614407.3	New York State Plane East (ft) NAD 83	8/12/09 12:38	Core	SRC-CU003-FI000002-042044	ENV	42	44	in
88	RLC-CU003	SRN-CU003-002	Inventory	SRC-CU003-FI000002	Sediment Residual Core Location	736097.01	1614407.3	New York State Plane East (ft) NAD 83	8/12/09 12:38	Core	SRC-CU003-FI000002-042044	ENV	42	44	in
89	RLC-CU003	SRN-CU003-002	Inventory	SRC-CU003-FI000002	Sediment Residual Core Location	736097.01	1614407.3	New York State Plane East (ft) NAD 83	8/12/09 12:38	Core	SRC-CU003-FI000002-042044	ENV	42	44	in
90	RLC-CU003	SRN-CU003-002	Inventory	SRC-CU003-FI000002	Sediment Residual Core Location	736097.01	1614407.3	New York State Plane East (ft) NAD 83	8/12/09 12:38	Core	SRC-CU003-FI000002-042044	ENV	42	44	in
91	RLC-CU003	SRN-CU003-002	Inventory	SRC-CU003-FI000002	Sediment Residual Core Location	736097.01	1614407.3	New York State Plane East (ft) NAD 83	8/12/09 12:38	Core	SRC-CU003-FI000002-BD0001	DUP	0	6	in
92	RLC-CU003	SRN-CU003-002	Inventory	SRC-CU003-FI000002	Sediment Residual Core Location	736097.01	1614407.3	New York State Plane East (ft) NAD 83	8/12/09 12:38	Core	SRC-CU003-FI000002-BD0001	DUP	0	6	in
93	RLC-CU003	SRN-CU003-002	Inventory	SRC-CU003-FI000002	Sediment Residual Core Location	736097.01	1614407.3	New York State Plane East (ft) NAD 83	8/12/09 12:38	Core	SRC-CU003-FI000002-BD0001	DUP	0	6	in
94	RLC-CU003	SRN-CU003-002	Inventory	SRC-CU003-FI000002	Sediment Residual Core Location	736097.01	1614407.3	New York State Plane East (ft) NAD 83	8/12/09 12:38	Core	SRC-CU003-FI000002-BD0001	DUP	0	6	in
95	RLC-CU003	SRN-CU003-002	Inventory	SRC-CU003-FI000002	Sediment Residual Core Location	736097.01	1614407.3	New York State Plane East (ft) NAD 83	8/12/09 12:38	Core	SRC-CU003-FI000002-BD0001	DUP	0	6	in
96	RLC-CU003	SRN-CU003-002	Inventory	SRC-CU003-FI000002	Sediment Residual Core Location	736097.01	1614407.3	New York State Plane East (ft) NAD 83	8/12/09 12:38	Core	SRC-CU003-FI000002-BD0001	DUP	0	6	in
97	RLC-CU003	SRN-CU003-002	Inventory	SRC-CU003-FI000002	Sediment Residual Core Location	736097.01	1614407.3	New York State Plane East (ft) NAD 83	8/12/09 12:38	Core	SRC-CU003-FI000002-BD0001	DUP	0	6	in
98	RLC-CU003	SRN-CU003-002	Inventory	SRC-CU003-FI000002	Sediment Residual Core Location	736097.01	1614407.3	New York State Plane East (ft) NAD 83	8/12/09 12:38	Core	SRC-CU003-FI000002-BD0001	DUP	0	6	in
99	RLC-CU003	SRN-CU003-002	Inventory	SRC-CU003-FI000002	Sediment Residual Core Location	736097.01	1614407.3	New York State Plane East (ft) NAD 83	8/12/09 12:38	Core	SRC-CU003-FI000002-BD0001	DUP	0	6	in
100	RLC-CU003	SRN-CU003-002	Inventory	SRC-CU003-FI000002	Sediment Residual Core Location	736097.01	1614407.3	New York State Plane East (ft) NAD 83	8/12/09 12:38	Core	SRC-CU003-FI000002-BD0001	DUP	0	6	in
101	RLC-CU003	SRN-CU003-002	Second Inventory	SRC-CU003-SI000002	Sediment Residual Core Location	736100.1	1614399.68	New York State Plane East (ft) NAD 83	9/20/09 11:58	Core	SRC-CU003-SI000002-000006	ENV	0	6	in
102	RLC-CU003	SRN-CU003-002	Second Inventory	SRC-CU003-SI000002	Sediment Residual Core Location	736100.1	1614399.68	New York State Plane East (ft) NAD 83	9/20/09 11:58	Core	SRC-CU003-SI000002-000006	ENV	0	6	in
103	RLC-CU003	SRN-CU003-002	Second Inventory	SRC-CU003-SI000002	Sediment Residual Core Location	736100.1	1614399.68	New York State Plane East (ft) NAD 83	9/20/09 11:58	Core	SRC-CU003-SI000002-000006	ENV	0	6	in
104	RLC-CU003	SRN-CU003-002	Second Inventory	SRC-CU003-SI000002	Sediment Residual Core Location	736100.1	1614399.68	New York State Plane East (ft) NAD 83	9/20/09 11:58	Core	SRC-CU003-SI000002-000006	ENV	0	6	in
105	RLC-CU003	SRN-CU003-002	Second Inventory	SRC-CU003-SI000002	Sediment Residual Core Location	736100.1	1614399.68	New York State Plane East (ft) NAD 83	9/20/09 11:58	Core	SRC-CU003-SI000002-000006	ENV	0	6	in
106	RLC-CU003	SRN-CU003-002	Second Inventory	SRC-CU003-SI000002	Sediment Residual Core Location	736100.1	1614399.68	New York State Plane East (ft) NAD 83	9/20/09 11:58	Core	SRC-CU003-SI000002-000006	ENV	0	6	in
107	RLC-CU003	SRN-CU003-002	Second Inventory	SRC-CU003-SI000002	Sediment Residual Core Location	736100.1	1614399.68	New York State Plane East (ft) NAD 83	9/20/09 11:58	Core	SRC-CU003-SI000002-000006	ENV	0	6	in
108	RLC-CU003	SRN-CU003-002	Second Inventory	SRC-CU003-SI000002	Sediment Residual Core Location	736100.1	1614399.68	New York State Plane East (ft) NAD 83	9/20/09 11:58	Core	SRC-CU003-SI000002-000006	ENV	0	6	in
109	RLC-CU003	SRN-CU003-002	Second Inventory	SRC-CU003-SI000002	Sediment Residual Core Location	736100.1	1614399.68	New York State Plane East (ft) NAD 83	9/20/09 11:58	Core	SRC-CU003-SI000002-000006	ENV	0	6	in
110	RLC-CU003	SRN-CU003-002	Second Inventory	SRC-CU003-SI000002	Sediment Residual Core Location	736100.1	1614399.68	New York State Plane East (ft) NAD 83	9/20/09 11:58	Core	SRC-CU003-SI000002-000006	ENV	0	6	in
111	RLC-CU003	SRN-CU003-003	First Residual	SRC-CU003-FR000003	Sediment Residual Core Location	736182.23	1614403.11	New York State Plane East (ft) NAD 83	10/8/09 13:27	Core	SRC-CU003-FR000003-000006	ENV	0	6	in
112	RLC-CU003	SRN-CU003-003	First Residual	SRC-CU003-FR000003	Sediment Residual Core Location	736182.23	1614403.11	New York State Plane East (ft) NAD 83	10/8/09 13:27	Core	SRC-CU003-FR000003-000006	ENV	0	6	in
113	RLC-CU003	SRN-CU003-003	First Residual	SRC-CU003-FR000003	Sediment Residual Core Location	736182.23	1614403.11	New York State Plane East (ft) NAD 83	10/8/09 13:27	Core	SRC-CU003-FR000003-000006	ENV	0	6	in
114	RLC-CU003	SRN-CU003-003	First Residual	SRC-CU003-FR000003	Sediment Residual Core Location	736182.23	1614403.11	New York State Plane East (ft) NAD 83	10/8/09 13:27	Core	SRC-CU003-FR000003-000006	ENV	0	6	in
115	RLC-CU003	SRN-CU003-003	First Residual	SRC-CU003-FR000003	Sediment Residual Core Location	736182.23	1614403.11	New York State Plane East (ft) NAD 83	10/8/09 13:27	Core	SRC-CU003-FR000003-000006	ENV	0	6	in
116	RLC-CU003	SRN-CU003-003	First Residual	SRC-CU003-FR000003	Sediment Residual Core Location	736182.23	1614403.11	New York State Plane East (ft) NAD 83	10/8/09 13:27	Core	SRC-CU003-FR000003-000006	ENV	0	6	in
117	RLC-CU003	SRN-CU003-003	First Residual	SRC-CU003-FR000003	Sediment Residual Core Location	736182.23	1614403.11	New York State Plane East (ft) NAD 83	10/8/09 13:27	Core	SRC-CU003-FR000003-000006	ENV	0	6	in
118	RLC-CU003	SRN-CU003-003	First Residual	SRC-CU003-FR000003	Sediment Residual Core Location	736182.23	1614403.11	New York State Plane East (ft) NAD 83	10/8/09 13:27	Core	SRC-CU003-FR000003-000006	ENV	0	6	in
119	RLC-CU003	SRN-CU003-003	First Residual	SRC-CU003-FR000003	Sediment Residual Core Location	736182.23	1614403.11	New York State Plane East (ft) NAD 83	10/8/09 13:27	Core	SRC-CU003-FR000003-000006	ENV	0	6	in
120	RLC-CU003	SRN-CU003-003	First Residual	SRC-CU003-FR000003	Sediment Residual Core Location	736182.23	1614403.11	New York State Plane East (ft) NAD 83	10/8/09 13:27	Core	SRC-CU003-FR000003-000006	ENV	0	6	in
121	RLC-CU003	SRN-CU003-003	Inventory	SRC-CU003-FI000003	Sediment Residual Core Location	736175.39	1614402.79	New York State Plane East (ft) NAD 83	8/12/09 12:52	Core	SRC-CU003-FI000003-000006	ENV	0	6	in
122	RLC-CU003	SRN-CU003-003	Inventory	SRC-CU003-FI000003	Sediment Residual Core Location	736175.39	1614402.79	New York State Plane East (ft) NAD 83	8/12/09 12:52	Core	SRC-CU003-FI000003-000006	ENV	0	6	in
123	RLC-CU003	SRN-CU003-003	Inventory	SRC-CU003-FI000003	Sediment Residual Core Location	736175.39	1614402.79	New York State Plane East (ft) NAD 83	8/12/09 12:52	Core	SRC-CU003-FI000003-000006	ENV	0	6	in
124	RLC-CU003	SRN-CU003-003	Inventory	SRC-CU003-FI000003	Sediment Residual Core Location	736175.39	1614402.79	New York State Plane East (ft) NAD 83	8/12/09 12:52	Core	SRC-CU003-FI000003-000006	ENV	0	6	in
125	RLC-CU003	SRN-CU003-003	Inventory	SRC-CU003-FI000003	Sediment Residual Core Location	736175.39	1614402.79	New York State Plane East (ft) NAD 83	8/12/09 12:52	Core	SRC-CU003-FI000003-000006	ENV	0	6	in
126	RLC-CU003	SRN-CU003-003	Inventory	SRC-CU003-FI000003	Sediment Residual Core Location	736175.39	1614402.79	New York State Plane East (ft) NAD 83	8/12/09 12:52	Core	SRC-CU003-FI000003-000006	ENV	0	6	in
127	RLC-CU003	SRN-CU003-003	Inventory	SRC-CU003-FI000003	Sediment Residual Core Location	736175.39	1614402.79	New York State Plane East (ft) NAD 83	8/12/09 12:52	Core	SRC-CU003-FI000003-000006	ENV	0	6	in
128	RLC-CU003	SRN-CU003-003	Inventory	SRC-CU003-FI000003	Sediment Residual Core Location	736175.39	1614402.79	New York State Plane East (ft) NAD 83	8/12/09 12:52	Core	SRC-CU003-FI000003-000006	ENV	0	6	in
129	RLC-CU003	SRN-CU003-003	Inventory	SRC-CU003-FI000003	Sediment Residual Core Location	736175.39	1614402.79	New York State Plane East (ft) NAD 83	8/12/09 12:52	Core	SRC-CU003-FI000003-000006	ENV	0	6	in
130	RLC-CU003	SRN-CU003-003	Inventory	SRC-CU003-FI000003	Sediment Residual Core Location	736175.39	1614402.79	New York State Plane East (ft) NAD 83	8/12/09 12:52	Core	SRC-CU003-FI000003-000006	ENV	0	6	in

CU-03 Residulal Core Data
(All Dredging Passes)

Row ID	sample_name	dup_parent_sample_name	analyte_name	cas_rn	Lab_Reported_Result	Verified_Result	result_unit	Lab_Reported_MDL	Verified_MDL	Lab_Reported_RL	Verified_RL	limit_unit	Lab_Reported_Qualifier	Verified_Qualifier	Detected	Reportable
66	SRC-CU003-FI000002-030036	NULL	AROCLOR 1254	11097-69-1	NULL	NULL	mg/kg	4.9	4.9	12	12	mg/kg	U	U	0	1
67	SRC-CU003-FI000002-030036	NULL	AROCLOR 1260	11096-82-5	NULL	NULL	mg/kg	4.9	4.9	12	12	mg/kg	U	U	0	1
68	SRC-CU003-FI000002-030036	NULL	Moisture Content	WC002	42	42	%	0.019	0.019	0.019	0.019	%	NULL	NULL	1	1
69	SRC-CU003-FI000002-030036	NULL	Total PCBs	1336-36-3	510	510	mg/kg	4.9	4.9	12	12	mg/kg	NULL	NULL	1	1
70	SRC-CU003-FI000002-030036	NULL	Tri+ PCBs	TRI_PLUS_PCB	119.8295	119.8295	mg/kg	4.9	4.9	4.9	4.9	mg/kg	NULL	NULL	1	1
71	SRC-CU003-FI000002-036042	NULL	AROCLOR 1016	12674-11-2	NULL	NULL	mg/kg	10	10	25	25	mg/kg	U	U	0	1
72	SRC-CU003-FI000002-036042	NULL	AROCLOR 1221	11104-28-2	1000	1000	mg/kg	10	10	25	25	mg/kg	NULL	NULL	1	1
73	SRC-CU003-FI000002-036042	NULL	AROCLOR 1232	11141-16-5	NULL	NULL	mg/kg	10	10	25	25	mg/kg	U	U	0	1
74	SRC-CU003-FI000002-036042	NULL	AROCLOR 1242	53469-21-9	130	130	mg/kg	10	10	25	25	mg/kg	NULL	NULL	1	1
75	SRC-CU003-FI000002-036042	NULL	AROCLOR 1248	12672-29-6	NULL	NULL	mg/kg	10	10	25	25	mg/kg	U	U	0	1
76	SRC-CU003-FI000002-036042	NULL	AROCLOR 1254	11097-69-1	NULL	NULL	mg/kg	10	10	25	25	mg/kg	U	U	0	1
77	SRC-CU003-FI000002-036042	NULL	AROCLOR 1260	11096-82-5	NULL	NULL	mg/kg	10	10	25	25	mg/kg	U	U	0	1
78	SRC-CU003-FI000002-036042	NULL	Moisture Content	WC002	61	61	%	0.02	0.02	0.02	0.02	%	NULL	NULL	1	1
79	SRC-CU003-FI000002-036042	NULL	Total PCBs	1336-36-3	1130	1130	mg/kg	10	10	25	25	mg/kg	NULL	NULL	1	1
80	SRC-CU003-FI000002-036042	NULL	Tri+ PCBs	TRI_PLUS_PCB	262.85	262.85	mg/kg	10	10	10	10	mg/kg	NULL	NULL	1	1
81	SRC-CU003-FI000002-042044	NULL	AROCLOR 1016	12674-11-2	NULL	NULL	mg/kg	6.3	6.3	15	15	mg/kg	U	U	0	1
82	SRC-CU003-FI000002-042044	NULL	AROCLOR 1221	11104-28-2	320	320	mg/kg	6.3	6.3	15	15	mg/kg	NULL	NULL	1	1
83	SRC-CU003-FI000002-042044	NULL	AROCLOR 1232	11141-16-5	NULL	NULL	mg/kg	6.3	6.3	15	15	mg/kg	U	U	0	1
84	SRC-CU003-FI000002-042044	NULL	AROCLOR 1242	53469-21-9	39	39	mg/kg	6.3	6.3	15	15	mg/kg	NULL	NULL	1	1
85	SRC-CU003-FI000002-042044	NULL	AROCLOR 1248	12672-29-6	NULL	NULL	mg/kg	6.3	6.3	15	15	mg/kg	U	U	0	1
86	SRC-CU003-FI000002-042044	NULL	AROCLOR 1254	11097-69-1	NULL	NULL	mg/kg	6.3	6.3	15	15	mg/kg	U	U	0	1
87	SRC-CU003-FI000002-042044	NULL	AROCLOR 1260	11096-82-5	NULL	NULL	mg/kg	6.3	6.3	15	15	mg/kg	U	U	0	1
88	SRC-CU003-FI000002-042044	NULL	Moisture Content	WC002	54	54	%	0.019	0.019	0.019	0.019	%	NULL	NULL	1	1
89	SRC-CU003-FI000002-042044	NULL	Total PCBs	1336-36-3	359	359	mg/kg	6.3	6.3	15	15	mg/kg	NULL	NULL	1	1
90	SRC-CU003-FI000002-042044	NULL	Tri+ PCBs	TRI_PLUS_PCB	83.1565	83.1565	mg/kg	6.3	6.3	6.3	6.3	mg/kg	NULL	NULL	1	1
91	SRC-CU003-FI000002-BD0001	SRC-CU003-FI000002-000006	AROCLOR 1016	12674-11-2	NULL	NULL	mg/kg	1.1	1.1	2.7	2.7	mg/kg	U	U	0	1
92	SRC-CU003-FI000002-BD0001	SRC-CU003-FI000002-000006	AROCLOR 1221	11104-28-2	87	87	mg/kg	1.1	1.1	2.7	2.7	mg/kg	NULL	NULL	1	1
93	SRC-CU003-FI000002-BD0001	SRC-CU003-FI000002-000006	AROCLOR 1232	11141-16-5	NULL	NULL	mg/kg	1.1	1.1	2.7	2.7	mg/kg	U	U	0	1
94	SRC-CU003-FI000002-BD0001	SRC-CU003-FI000002-000006	AROCLOR 1242	53469-21-9	13	13	mg/kg	1.1	1.1	2.7	2.7	mg/kg	NULL	NULL	1	1
95	SRC-CU003-FI000002-BD0001	SRC-CU003-FI000002-000006	AROCLOR 1248	12672-29-6	NULL	NULL	mg/kg	1.1	1.1	2.7	2.7	mg/kg	U	U	0	1
96	SRC-CU003-FI000002-BD0001	SRC-CU003-FI000002-000006	AROCLOR 1254	11097-69-1	NULL	NULL	mg/kg	1.1	1.1	2.7	2.7	mg/kg	U	U	0	1
97	SRC-CU003-FI000002-BD0001	SRC-CU003-FI000002-000006	AROCLOR 1260	11096-82-5	NULL	NULL	mg/kg	1.1	1.1	2.7	2.7	mg/kg	U	U	0	1
98	SRC-CU003-FI000002-BD0001	SRC-CU003-FI000002-000006	Moisture Content	WC002	28	28	%	0.02	0.02	0.02	0.02	%	NULL	NULL	1	1
99	SRC-CU003-FI000002-BD0001	SRC-CU003-FI000002-000006	Total PCBs	1336-36-3	100	100	mg/kg	1.1	1.1	2.7	2.7	mg/kg	NULL	NULL	1	1
100	SRC-CU003-FI000002-BD0001	SRC-CU003-FI000002-000006	Tri+ PCBs	TRI_PLUS_PCB	24.5105	24.5105	mg/kg	1.1	1.1	1.1	1.1	mg/kg	NULL	NULL	1	1
101	SRC-CU003-SI000002-000006	NULL	AROCLOR 1016	12674-11-2	NULL	NULL	mg/kg	0.0056	0.0056	0.013	0.013	mg/kg	U	U	0	1
102	SRC-CU003-SI000002-000006	NULL	AROCLOR 1221	11104-28-2	0.062	0.062	mg/kg	0.0056	0.0056	0.013	0.013	mg/kg	NULL	NULL	1	1
103	SRC-CU003-SI000002-000006	NULL	AROCLOR 1232	11141-16-5	NULL	NULL	mg/kg	0.0056	0.0056	0.013	0.013	mg/kg	U	U	0	1
104	SRC-CU003-SI000002-000006	NULL	AROCLOR 1242	53469-21-9	0.0069	0.0069	mg/kg	0.0056	0.0056	0.013	0.013	mg/kg	J	J	1	1
105	SRC-CU003-SI000002-000006	NULL	AROCLOR 1248	12672-29-6	NULL	NULL	mg/kg	0.0056	0.0056	0.013	0.013	mg/kg	U	U	0	1
106	SRC-CU003-SI000002-000006	NULL	AROCLOR 1254	11097-69-1	NULL	NULL	mg/kg	0.0056	0.0056	0.013	0.013	mg/kg	U	U	0	1
107	SRC-CU003-SI000002-000006	NULL	AROCLOR 1260	11096-82-5	NULL	NULL	mg/kg	0.0056	0.0056	0.013	0.013	mg/kg	U	U	0	1
108	SRC-CU003-SI000002-000006	NULL	Moisture Content	WC002	26	26	%	0.019	0.019	0.019	0.019	%	NULL	NULL	1	1
109	SRC-CU003-SI000002-000006	NULL	Total PCBs	1336-36-3	0.0689	0.0689	mg/kg	0.0056	0.0056	0.054	0.054	mg/kg	NULL	NULL	1	1
110	SRC-CU003-SI000002-000006	NULL	Tri+ PCBs	TRI_PLUS_PCB	0.017507	0.017507	mg/kg	0.0056	0.0056	0.0056	0.0056	mg/kg	NULL	NULL	1	1
111	SRC-CU003-FR000003-000006	NULL	AROCLOR 1016	12674-11-2	NULL	NULL	mg/kg	0.34	0.34	0.81	0.81	mg/kg	U	U	0	1
112	SRC-CU003-FR000003-000006	NULL	AROCLOR 1221	11104-28-2	21	21	mg/kg	0.34	0.34	0.81	0.81	mg/kg	NULL	NULL	1	1
113	SRC-CU003-FR000003-000006	NULL	AROCLOR 1232	11141-16-5	NULL	NULL	mg/kg	0.34	0.34	0.81	0.81	mg/kg	U	U	0	1
114	SRC-CU003-FR000003-000006	NULL	AROCLOR 1242	53469-21-9	4	4	mg/kg	0.34	0.34	0.81	0.81	mg/kg	NULL	NULL	1	1
115	SRC-CU003-FR000003-000006	NULL	AROCLOR 1248	12672-29-6	NULL	NULL	mg/kg	0.34	0.34	0.81	0.81	mg/kg	U	U	0	1
116	SRC-CU003-FR000003-000006	NULL	AROCLOR 1254	11097-69-1	NULL	NULL	mg/kg	0.34	0.34	0.81	0.81	mg/kg	U	U	0	1
117	SRC-CU003-FR000003-000006	NULL	AROCLOR 1260	11096-82-5	NULL	NULL	mg/kg	0.34	0.34	0.81	0.81	mg/kg	U	U	0	1
118	SRC-CU003-FR000003-000006	NULL	Moisture Content	WC002	27	27	%	0.019	0.019	0.019	0.019	%	NULL	NULL	1	1
119	SRC-CU003-FR000003-000006	NULL	Total PCBs	1336-36-3	25	25	mg/kg	0.34	0.34	3.2	3.2	mg/kg	NULL	NULL	1	1
120	SRC-CU003-FR000003-000006	NULL	Tri+ PCBs	TRI_PLUS_PCB	6.7347	6.7347	mg/kg	0.34	0.34	0.34	0.34	mg/kg	NULL	NULL	1	1
121	SRC-CU003-FI000003-000006	NULL	AROCLOR 1016	12674-11-2	NULL	NULL	mg/kg	0.49	0.49	1.2	1.2	mg/kg	U	U	0	1
122	SRC-CU003-FI000003-000006	NULL	AROCLOR 1221	11104-28-2	28	28	mg/kg	0.49	0.49	1.2	1.2	mg/kg	NULL	NULL	1	1
123	SRC-CU003-FI000003-000006	NULL	AROCLOR 1232	11141-16-5	NULL	NULL	mg/kg	0.49	0.49	1.2	1.2	mg/kg	U	U	0	1
124	SRC-CU003-FI000003-000006	NULL	AROCLOR 1242	53469-21-9	29	29	mg/kg	0.49	0.49	1.2	1.2	mg/kg	NULL	NULL	1	1
125	SRC-CU003-FI000003-000006	NULL	AROCLOR 1248	12672-29-6	NULL	NULL	mg/kg	0.49	0.49	1.2	1.2	mg/kg	U	U	0	1
126	SRC-CU003-FI000003-000006	NULL	AROCLOR 1254	11097-69-1	NULL	NULL	mg/kg	0.49	0.49	1.2	1.2	mg/kg	U	U	0	1
127	SRC-CU003-FI000003-000006	NULL	AROCLOR 1260	11096-82-5	NULL	NULL	mg/kg	0.49	0.49	1.2	1.2	mg/kg	U	U	0	1
128	SRC-CU003-FI000003-000006	NULL	Moisture Content	WC002	17	17	%	0.019	0.019	0.019	0.019	%	NULL	NULL	1	1
129	SRC-CU003-FI000003-000006	NULL	Total PCBs	1336-36-3	57	57	mg/kg	0.49	0.49	1.2	1.2	mg/kg	NULL	NULL	1	1
130	SRC-CU003-FI000003-000006	NULL	Tri+ PCBs	TRI_PLUS_PCB	30.53295	30.53295	mg/kg	0.49	0.49	0.49	0.49	mg/kg	NULL	NULL	1	1

CU-03 Residulal Core Data
(All Dredging Passes)

Row ID	cu_id	node_id	dredge_pass	core_id	location_type	x_coord	y_coord	coord_system	sample_dt	collection_method	sample_name	sample_type	start_depth	end_depth	depth_unit
131	RLC-CU003	SRN-CU003-003	Inventory	SRC-CU003-FI000003	Sediment Residual Core Location	736175.39	1614402.79	New York State Plane East (ft) NAD 83	8/12/09 12:52	Core	SRC-CU003-FI000003-006012	ENV	6	12	in
132	RLC-CU003	SRN-CU003-003	Inventory	SRC-CU003-FI000003	Sediment Residual Core Location	736175.39	1614402.79	New York State Plane East (ft) NAD 83	8/12/09 12:52	Core	SRC-CU003-FI000003-006012	ENV	6	12	in
133	RLC-CU003	SRN-CU003-003	Inventory	SRC-CU003-FI000003	Sediment Residual Core Location	736175.39	1614402.79	New York State Plane East (ft) NAD 83	8/12/09 12:52	Core	SRC-CU003-FI000003-006012	ENV	6	12	in
134	RLC-CU003	SRN-CU003-003	Inventory	SRC-CU003-FI000003	Sediment Residual Core Location	736175.39	1614402.79	New York State Plane East (ft) NAD 83	8/12/09 12:52	Core	SRC-CU003-FI000003-006012	ENV	6	12	in
135	RLC-CU003	SRN-CU003-003	Inventory	SRC-CU003-FI000003	Sediment Residual Core Location	736175.39	1614402.79	New York State Plane East (ft) NAD 83	8/12/09 12:52	Core	SRC-CU003-FI000003-006012	ENV	6	12	in
136	RLC-CU003	SRN-CU003-003	Inventory	SRC-CU003-FI000003	Sediment Residual Core Location	736175.39	1614402.79	New York State Plane East (ft) NAD 83	8/12/09 12:52	Core	SRC-CU003-FI000003-006012	ENV	6	12	in
137	RLC-CU003	SRN-CU003-003	Inventory	SRC-CU003-FI000003	Sediment Residual Core Location	736175.39	1614402.79	New York State Plane East (ft) NAD 83	8/12/09 12:52	Core	SRC-CU003-FI000003-006012	ENV	6	12	in
138	RLC-CU003	SRN-CU003-003	Inventory	SRC-CU003-FI000003	Sediment Residual Core Location	736175.39	1614402.79	New York State Plane East (ft) NAD 83	8/12/09 12:52	Core	SRC-CU003-FI000003-006012	ENV	6	12	in
139	RLC-CU003	SRN-CU003-003	Inventory	SRC-CU003-FI000003	Sediment Residual Core Location	736175.39	1614402.79	New York State Plane East (ft) NAD 83	8/12/09 12:52	Core	SRC-CU003-FI000003-006012	ENV	6	12	in
140	RLC-CU003	SRN-CU003-003	Inventory	SRC-CU003-FI000003	Sediment Residual Core Location	736175.39	1614402.79	New York State Plane East (ft) NAD 83	8/12/09 12:52	Core	SRC-CU003-FI000003-006012	ENV	6	12	in
141	RLC-CU003	SRN-CU003-003	Inventory	SRC-CU003-FI000003	Sediment Residual Core Location	736175.39	1614402.79	New York State Plane East (ft) NAD 83	8/12/09 12:52	Core	SRC-CU003-FI000003-012018	ENV	12	18	in
142	RLC-CU003	SRN-CU003-003	Inventory	SRC-CU003-FI000003	Sediment Residual Core Location	736175.39	1614402.79	New York State Plane East (ft) NAD 83	8/12/09 12:52	Core	SRC-CU003-FI000003-012018	ENV	12	18	in
143	RLC-CU003	SRN-CU003-003	Inventory	SRC-CU003-FI000003	Sediment Residual Core Location	736175.39	1614402.79	New York State Plane East (ft) NAD 83	8/12/09 12:52	Core	SRC-CU003-FI000003-012018	ENV	12	18	in
144	RLC-CU003	SRN-CU003-003	Inventory	SRC-CU003-FI000003	Sediment Residual Core Location	736175.39	1614402.79	New York State Plane East (ft) NAD 83	8/12/09 12:52	Core	SRC-CU003-FI000003-012018	ENV	12	18	in
145	RLC-CU003	SRN-CU003-003	Inventory	SRC-CU003-FI000003	Sediment Residual Core Location	736175.39	1614402.79	New York State Plane East (ft) NAD 83	8/12/09 12:52	Core	SRC-CU003-FI000003-012018	ENV	12	18	in
146	RLC-CU003	SRN-CU003-003	Inventory	SRC-CU003-FI000003	Sediment Residual Core Location	736175.39	1614402.79	New York State Plane East (ft) NAD 83	8/12/09 12:52	Core	SRC-CU003-FI000003-012018	ENV	12	18	in
147	RLC-CU003	SRN-CU003-003	Inventory	SRC-CU003-FI000003	Sediment Residual Core Location	736175.39	1614402.79	New York State Plane East (ft) NAD 83	8/12/09 12:52	Core	SRC-CU003-FI000003-012018	ENV	12	18	in
148	RLC-CU003	SRN-CU003-003	Inventory	SRC-CU003-FI000003	Sediment Residual Core Location	736175.39	1614402.79	New York State Plane East (ft) NAD 83	8/12/09 12:52	Core	SRC-CU003-FI000003-012018	ENV	12	18	in
149	RLC-CU003	SRN-CU003-003	Inventory	SRC-CU003-FI000003	Sediment Residual Core Location	736175.39	1614402.79	New York State Plane East (ft) NAD 83	8/12/09 12:52	Core	SRC-CU003-FI000003-012018	ENV	12	18	in
150	RLC-CU003	SRN-CU003-003	Inventory	SRC-CU003-FI000003	Sediment Residual Core Location	736175.39	1614402.79	New York State Plane East (ft) NAD 83	8/12/09 12:52	Core	SRC-CU003-FI000003-012018	ENV	12	18	in
151	RLC-CU003	SRN-CU003-003	Inventory	SRC-CU003-FI000003	Sediment Residual Core Location	736175.39	1614402.79	New York State Plane East (ft) NAD 83	8/12/09 12:52	Core	SRC-CU003-FI000003-018024	ENV	18	24	in
152	RLC-CU003	SRN-CU003-003	Inventory	SRC-CU003-FI000003	Sediment Residual Core Location	736175.39	1614402.79	New York State Plane East (ft) NAD 83	8/12/09 12:52	Core	SRC-CU003-FI000003-018024	ENV	18	24	in
153	RLC-CU003	SRN-CU003-003	Inventory	SRC-CU003-FI000003	Sediment Residual Core Location	736175.39	1614402.79	New York State Plane East (ft) NAD 83	8/12/09 12:52	Core	SRC-CU003-FI000003-018024	ENV	18	24	in
154	RLC-CU003	SRN-CU003-003	Inventory	SRC-CU003-FI000003	Sediment Residual Core Location	736175.39	1614402.79	New York State Plane East (ft) NAD 83	8/12/09 12:52	Core	SRC-CU003-FI000003-018024	ENV	18	24	in
155	RLC-CU003	SRN-CU003-003	Inventory	SRC-CU003-FI000003	Sediment Residual Core Location	736175.39	1614402.79	New York State Plane East (ft) NAD 83	8/12/09 12:52	Core	SRC-CU003-FI000003-018024	ENV	18	24	in
156	RLC-CU003	SRN-CU003-003	Inventory	SRC-CU003-FI000003	Sediment Residual Core Location	736175.39	1614402.79	New York State Plane East (ft) NAD 83	8/12/09 12:52	Core	SRC-CU003-FI000003-018024	ENV	18	24	in
157	RLC-CU003	SRN-CU003-003	Inventory	SRC-CU003-FI000003	Sediment Residual Core Location	736175.39	1614402.79	New York State Plane East (ft) NAD 83	8/12/09 12:52	Core	SRC-CU003-FI000003-018024	ENV	18	24	in
158	RLC-CU003	SRN-CU003-003	Inventory	SRC-CU003-FI000003	Sediment Residual Core Location	736175.39	1614402.79	New York State Plane East (ft) NAD 83	8/12/09 12:52	Core	SRC-CU003-FI000003-018024	ENV	18	24	in
159	RLC-CU003	SRN-CU003-003	Inventory	SRC-CU003-FI000003	Sediment Residual Core Location	736175.39	1614402.79	New York State Plane East (ft) NAD 83	8/12/09 12:52	Core	SRC-CU003-FI000003-018024	ENV	18	24	in
160	RLC-CU003	SRN-CU003-003	Inventory	SRC-CU003-FI000003	Sediment Residual Core Location	736175.39	1614402.79	New York State Plane East (ft) NAD 83	8/12/09 12:52	Core	SRC-CU003-FI000003-018024	ENV	18	24	in
161	RLC-CU003	SRN-CU003-003	Second Inventory	SRC-CU003-SI000003	Sediment Residual Core Location	736181.88	1614408.33	New York State Plane East (ft) NAD 83	9/20/09 12:19	Core	SRC-CU003-SI000003-000006	ENV	0	6	in
162	RLC-CU003	SRN-CU003-003	Second Inventory	SRC-CU003-SI000003	Sediment Residual Core Location	736181.88	1614408.33	New York State Plane East (ft) NAD 83	9/20/09 12:19	Core	SRC-CU003-SI000003-000006	ENV	0	6	in
163	RLC-CU003	SRN-CU003-003	Second Inventory	SRC-CU003-SI000003	Sediment Residual Core Location	736181.88	1614408.33	New York State Plane East (ft) NAD 83	9/20/09 12:19	Core	SRC-CU003-SI000003-000006	ENV	0	6	in
164	RLC-CU003	SRN-CU003-003	Second Inventory	SRC-CU003-SI000003	Sediment Residual Core Location	736181.88	1614408.33	New York State Plane East (ft) NAD 83	9/20/09 12:19	Core	SRC-CU003-SI000003-000006	ENV	0	6	in
165	RLC-CU003	SRN-CU003-003	Second Inventory	SRC-CU003-SI000003	Sediment Residual Core Location	736181.88	1614408.33	New York State Plane East (ft) NAD 83	9/20/09 12:19	Core	SRC-CU003-SI000003-000006	ENV	0	6	in
166	RLC-CU003	SRN-CU003-003	Second Inventory	SRC-CU003-SI000003	Sediment Residual Core Location	736181.88	1614408.33	New York State Plane East (ft) NAD 83	9/20/09 12:19	Core	SRC-CU003-SI000003-000006	ENV	0	6	in
167	RLC-CU003	SRN-CU003-003	Second Inventory	SRC-CU003-SI000003	Sediment Residual Core Location	736181.88	1614408.33	New York State Plane East (ft) NAD 83	9/20/09 12:19	Core	SRC-CU003-SI000003-000006	ENV	0	6	in
168	RLC-CU003	SRN-CU003-003	Second Inventory	SRC-CU003-SI000003	Sediment Residual Core Location	736181.88	1614408.33	New York State Plane East (ft) NAD 83	9/20/09 12:19	Core	SRC-CU003-SI000003-000006	ENV	0	6	in
169	RLC-CU003	SRN-CU003-003	Second Inventory	SRC-CU003-SI000003	Sediment Residual Core Location	736181.88	1614408.33	New York State Plane East (ft) NAD 83	9/20/09 12:19	Core	SRC-CU003-SI000003-000006	ENV	0	6	in
170	RLC-CU003	SRN-CU003-003	Second Inventory	SRC-CU003-SI000003	Sediment Residual Core Location	736181.88	1614408.33	New York State Plane East (ft) NAD 83	9/20/09 12:19	Core	SRC-CU003-SI000003-000006	ENV	0	6	in
171	RLC-CU003	SRN-CU003-003	Second Inventory	SRC-CU003-SI000003	Sediment Residual Core Location	736181.88	1614408.33	New York State Plane East (ft) NAD 83	9/20/09 12:19	Core	SRC-CU003-SI000003-006012	ENV	6	12	in
172	RLC-CU003	SRN-CU003-003	Second Inventory	SRC-CU003-SI000003	Sediment Residual Core Location	736181.88	1614408.33	New York State Plane East (ft) NAD 83	9/20/09 12:19	Core	SRC-CU003-SI000003-006012	ENV	6	12	in
173	RLC-CU003	SRN-CU003-003	Second Inventory	SRC-CU003-SI000003	Sediment Residual Core Location	736181.88	1614408.33	New York State Plane East (ft) NAD 83	9/20/09 12:19	Core	SRC-CU003-SI000003-006012	ENV	6	12	in
174	RLC-CU003	SRN-CU003-003	Second Inventory	SRC-CU003-SI000003	Sediment Residual Core Location	736181.88	1614408.33	New York State Plane East (ft) NAD 83	9/20/09 12:19	Core	SRC-CU003-SI000003-006012	ENV	6	12	in
175	RLC-CU003	SRN-CU003-003	Second Inventory	SRC-CU003-SI000003	Sediment Residual Core Location	736181.88	1614408.33	New York State Plane East (ft) NAD 83	9/20/09 12:19	Core	SRC-CU003-SI000003-006012	ENV	6	12	in
176	RLC-CU003	SRN-CU003-003	Second Inventory	SRC-CU003-SI000003	Sediment Residual Core Location	736181.88	1614408.33	New York State Plane East (ft) NAD 83	9/20/09 12:19	Core	SRC-CU003-SI000003-006012	ENV	6	12	in
177	RLC-CU003	SRN-CU003-003	Second Inventory	SRC-CU003-SI000003	Sediment Residual Core Location	736181.88	1614408.33	New York State Plane East (ft) NAD 83	9/20/09 12:19	Core	SRC-CU003-SI000003-006012	ENV	6	12	in
178	RLC-CU003	SRN-CU003-003	Second Inventory	SRC-CU003-SI000003	Sediment Residual Core Location	736181.88	1614408.33	New York State Plane East (ft) NAD 83	9/20/09 12:19	Core	SRC-CU003-SI000003-006012	ENV	6	12	in
179	RLC-CU003	SRN-CU003-003	Second Inventory	SRC-CU003-SI000003	Sediment Residual Core Location	736181.88	1614408.33	New York State Plane East (ft) NAD 83	9/20/09 12:19	Core	SRC-CU003-SI000003-006012	ENV	6	12	in
180	RLC-CU003	SRN-CU003-003	Second Inventory	SRC-CU003-SI000003	Sediment Residual Core Location	736181.88	1614408.33	New York State Plane East (ft) NAD 83	9/20/09 12:19	Core	SRC-CU003-SI000003-006012	ENV	6	12	in
181	RLC-CU003	SRN-CU003-003	Second Inventory	SRC-CU003-SI000003	Sediment Residual Core Location	736181.88	1614408.33	New York State Plane East (ft) NAD 83	9/20/09 12:19	Core	SRC-CU003-SI000003-012018	ENV	12	18	in
182	RLC-CU003	SRN-CU003-003	Second Inventory	SRC-CU003-SI000003	Sediment Residual Core Location	736181.88	1614408.33	New York State Plane East (ft) NAD 83	9/20/09 12:19	Core	SRC-CU003-SI000003-012018	ENV	12	18	in
183	RLC-CU003	SRN-CU003-003	Second Inventory	SRC-CU003-SI000003	Sediment Residual Core Location	736181.88	1614408.33	New York State Plane East (ft) NAD 83	9/20/09 12:19	Core	SRC-CU003-SI000003-012018	ENV	12	18	in
184	RLC-CU003	SRN-CU003-003	Second Inventory	SRC-CU003-SI000003	Sediment Residual Core Location	736181.88	1614408.33	New York State Plane East (ft) NAD 83	9/20/09 12:19	Core	SRC-CU003-SI000003-012018	ENV	12	18	in
185	RLC-CU003	SRN-CU003-003	Second Inventory	SRC-CU003-SI000003	Sediment Residual Core Location	736181.88	1614408.33	New York State Plane East (ft) NAD 83	9/20/09 12:19	Core	SRC-CU003-SI000003-012018	ENV	12	18	in
186	RLC-CU003	SRN-CU003-003	Second Inventory	SRC-CU003-SI000003	Sediment Residual Core Location	736181.88	1614408.33	New York State Plane East (ft) NAD 83	9/20/09 12:19	Core	SRC-CU003-SI000003-012018	ENV	12	18	in
187	RLC-CU003	SRN-CU003-003	Second Inventory	SRC-CU003-SI000003	Sediment Residual Core Location	736181.88	1614408.33	New York State Plane East (ft) NAD 83	9/20/09 12:19	Core	SRC-CU003-SI000003-012018	ENV	12	18	in
188	RLC-CU003	SRN-CU003-003	Second Inventory	SRC-CU003-SI000003	Sediment Residual Core Location	736181.88	1614408.33	New York State Plane East (ft) NAD 83	9/20/09 12:19	Core	SRC-CU003-SI000003-012018	ENV	12	18	in
189	RLC-CU003	SRN-CU003-003	Second Inventory	SRC-CU003-SI000003	Sediment Residual Core Location	736181.88	1614408.33	New York State Plane East (ft) NAD 83	9/20/09 12:19	Core	SRC-CU003-SI000003-012018	ENV	12	18	in
190	RLC-CU003	SRN-CU003-003	Second Inventory	SRC-CU003-SI000003	Sediment Residual Core Location	736181.88	1614408.33	New York State Plane East (ft) NAD 83	9/20/09 12:19	Core	SRC-CU003-SI000003-012018	ENV	12	18	in
191	RLC-CU003	SRN-CU003-003	Second Inventory	SRC-CU003-SI000003	Sediment Residual Core Location	736181.88	1614408.33	New York State Plane East (ft) NAD 83	9/20/09 12:19	Core	SRC-CU003-SI000003-018024	ENV	18	24	in
192	RLC-CU003	SRN-CU003-003	Second Inventory	SRC-CU003-SI000003	Sediment Residual Core Location	736181.88	1614408.33	New York State Plane East (ft) NAD 83	9/20/09 12:19	Core	SRC-CU003-SI000003-018024	ENV	18	24	in
193	RLC-CU003	SRN-CU003-003	Second Inventory	SRC-CU003-SI000003	Sediment Residual Core Location	736181.88	1614408.33	New York State Plane East (ft) NAD 83	9/20/09 12:19	Core	SRC-CU003-SI000003-018024	ENV	18	24	in
194	RLC-CU003	SRN-CU003-003	Second Inventory	SRC-CU003-SI000003	Sediment Residual Core Location	736181.88	1614408.33	New York State Plane East (ft) NAD 83	9/20/09 12:19	Core	SRC-CU003-SI000003-018024	ENV	18	24	in
195	RLC-CU003	SRN-CU003-003	Second Inventory	SRC-CU003-SI000003	Sediment Residual Core Location	736181.88	1614408.33	New York State Plane East (ft) NAD 83	9/20/09 12:19	Core	SRC-CU003-SI000003-018024	ENV	18	24	in

CU-03 Residulal Core Data
(All Dredging Passes)

Row ID	sample_name	dup_parent_sample_name	analyte_name	cas_rn	Lab_Reported_Result	Verified_Result	result_unit	Lab_Reported_MDL	Verified_MDL	Lab_Reported_RL	Verified_RL	limit_unit	Lab_Reported_Qualifier	Verified_Qualifier	Detected	Reportable
131	SRC-CU003-FI000003-006012	NULL	AROCLOR 1016	12674-11-2	NULL	NULL	mg/kg	1	1	2.5	2.5	mg/kg	U	U	0	1
132	SRC-CU003-FI000003-006012	NULL	AROCLOR 1221	11104-28-2	73	73	mg/kg	1	1	2.5	2.5	mg/kg	B	NULL	1	1
133	SRC-CU003-FI000003-006012	NULL	AROCLOR 1232	11141-16-5	NULL	NULL	mg/kg	1	1	2.5	2.5	mg/kg	U	U	0	1
134	SRC-CU003-FI000003-006012	NULL	AROCLOR 1242	53469-21-9	46	46	mg/kg	1	1	2.5	2.5	mg/kg	NULL	NULL	1	1
135	SRC-CU003-FI000003-006012	NULL	AROCLOR 1248	12672-29-6	NULL	NULL	mg/kg	1	1	2.5	2.5	mg/kg	U	U	0	1
136	SRC-CU003-FI000003-006012	NULL	AROCLOR 1254	11097-69-1	NULL	NULL	mg/kg	1	1	2.5	2.5	mg/kg	U	U	0	1
137	SRC-CU003-FI000003-006012	NULL	AROCLOR 1260	11096-82-5	NULL	NULL	mg/kg	1	1	2.5	2.5	mg/kg	U	U	0	1
138	SRC-CU003-FI000003-006012	NULL	Moisture Content	WC002	20	20	%	0.018	0.018	0.018	0.018	%	NULL	NULL	1	1
139	SRC-CU003-FI000003-006012	NULL	Total PCBs	1336-36-3	119	119	mg/kg	1	1	2.5	2.5	mg/kg	NULL	NULL	1	1
140	SRC-CU003-FI000003-006012	NULL	Tri+ PCBs	TRI_PLUS_PCB	52.535	52.535	mg/kg	1	1	1	1	mg/kg	NULL	NULL	1	1
141	SRC-CU003-FI000003-012018	NULL	AROCLOR 1016	12674-11-2	NULL	NULL	mg/kg	1.6	1.6	3.8	3.8	mg/kg	U	U	0	1
142	SRC-CU003-FI000003-012018	NULL	AROCLOR 1221	11104-28-2	83	83	mg/kg	1.6	1.6	3.8	3.8	mg/kg	B	NULL	1	1
143	SRC-CU003-FI000003-012018	NULL	AROCLOR 1232	11141-16-5	NULL	NULL	mg/kg	1.6	1.6	3.8	3.8	mg/kg	U	U	0	1
144	SRC-CU003-FI000003-012018	NULL	AROCLOR 1242	53469-21-9	38	38	mg/kg	1.6	1.6	3.8	3.8	mg/kg	NULL	NULL	1	1
145	SRC-CU003-FI000003-012018	NULL	AROCLOR 1248	12672-29-6	NULL	NULL	mg/kg	1.6	1.6	3.8	3.8	mg/kg	U	U	0	1
146	SRC-CU003-FI000003-012018	NULL	AROCLOR 1254	11097-69-1	NULL	NULL	mg/kg	1.6	1.6	3.8	3.8	mg/kg	U	U	0	1
147	SRC-CU003-FI000003-012018	NULL	AROCLOR 1260	11096-82-5	NULL	NULL	mg/kg	1.6	1.6	3.8	3.8	mg/kg	U	U	0	1
148	SRC-CU003-FI000003-012018	NULL	Moisture Content	WC002	23	23	%	0.019	0.019	0.019	0.019	%	NULL	NULL	1	1
149	SRC-CU003-FI000003-012018	NULL	Total PCBs	1336-36-3	121	121	mg/kg	1.6	1.6	3.8	3.8	mg/kg	NULL	NULL	1	1
150	SRC-CU003-FI000003-012018	NULL	Tri+ PCBs	TRI_PLUS_PCB	46.928	46.928	mg/kg	1.6	1.6	1.6	1.6	mg/kg	NULL	NULL	1	1
151	SRC-CU003-FI000003-018024	NULL	AROCLOR 1016	12674-11-2	NULL	NULL	mg/kg	6.3	6.3	15	15	mg/kg	U	U	0	1
152	SRC-CU003-FI000003-018024	NULL	AROCLOR 1221	11104-28-2	490	490	mg/kg	6.3	6.3	15	15	mg/kg	B	NULL	1	1
153	SRC-CU003-FI000003-018024	NULL	AROCLOR 1232	11141-16-5	NULL	NULL	mg/kg	6.3	6.3	15	15	mg/kg	U	U	0	1
154	SRC-CU003-FI000003-018024	NULL	AROCLOR 1242	53469-21-9	67	67	mg/kg	6.3	6.3	15	15	mg/kg	NULL	NULL	1	1
155	SRC-CU003-FI000003-018024	NULL	AROCLOR 1248	12672-29-6	NULL	NULL	mg/kg	6.3	6.3	15	15	mg/kg	U	U	0	1
156	SRC-CU003-FI000003-018024	NULL	AROCLOR 1254	11097-69-1	NULL	NULL	mg/kg	6.3	6.3	15	15	mg/kg	U	U	0	1
157	SRC-CU003-FI000003-018024	NULL	AROCLOR 1260	11096-82-5	NULL	NULL	mg/kg	6.3	6.3	15	15	mg/kg	U	U	0	1
158	SRC-CU003-FI000003-018024	NULL	Moisture Content	WC002	49	49	%	0.019	0.019	0.019	0.019	%	NULL	NULL	1	1
159	SRC-CU003-FI000003-018024	NULL	Total PCBs	1336-36-3	557	557	mg/kg	6.3	6.3	15	15	mg/kg	NULL	NULL	1	1
160	SRC-CU003-FI000003-018024	NULL	Tri+ PCBs	TRI_PLUS_PCB	132.4365	132.4365	mg/kg	6.3	6.3	6.3	6.3	mg/kg	NULL	NULL	1	1
161	SRC-CU003-SI000003-000006	NULL	AROCLOR 1016	12674-11-2	NULL	NULL	mg/kg	1.1	1.1	2.7	2.7	mg/kg	U	U	0	1
162	SRC-CU003-SI000003-000006	NULL	AROCLOR 1221	11104-28-2	77	77	mg/kg	1.1	1.1	2.7	2.7	mg/kg	NULL	NULL	1	1
163	SRC-CU003-SI000003-000006	NULL	AROCLOR 1232	11141-16-5	NULL	NULL	mg/kg	1.1	1.1	2.7	2.7	mg/kg	U	U	0	1
164	SRC-CU003-SI000003-000006	NULL	AROCLOR 1242	53469-21-9	27	27	mg/kg	1.1	1.1	2.7	2.7	mg/kg	NULL	NULL	1	1
165	SRC-CU003-SI000003-000006	NULL	AROCLOR 1248	12672-29-6	NULL	NULL	mg/kg	1.1	1.1	2.7	2.7	mg/kg	U	U	0	1
166	SRC-CU003-SI000003-000006	NULL	AROCLOR 1254	11097-69-1	NULL	NULL	mg/kg	1.1	1.1	2.7	2.7	mg/kg	U	U	0	1
167	SRC-CU003-SI000003-000006	NULL	AROCLOR 1260	11096-82-5	NULL	NULL	mg/kg	1.1	1.1	2.7	2.7	mg/kg	U	U	0	1
168	SRC-CU003-SI000003-000006	NULL	Moisture Content	WC002	27	27	%	0.019	0.019	0.019	0.019	%	NULL	NULL	1	1
169	SRC-CU003-SI000003-000006	NULL	Total PCBs	1336-36-3	104	104	mg/kg	1.1	1.1	11	11	mg/kg	NULL	NULL	1	1
170	SRC-CU003-SI000003-000006	NULL	Tri+ PCBs	TRI_PLUS_PCB	35.8505	35.8505	mg/kg	1.1	1.1	1.1	1.1	mg/kg	NULL	NULL	1	1
171	SRC-CU003-SI000003-006012	NULL	AROCLOR 1016	12674-11-2	NULL	NULL	mg/kg	1.6	1.6	6.3	6.3	mg/kg	U	U	0	1
172	SRC-CU003-SI000003-006012	NULL	AROCLOR 1221	11104-28-2	30	30	mg/kg	1.6	1.6	6.3	6.3	mg/kg	NULL	NULL	1	1
173	SRC-CU003-SI000003-006012	NULL	AROCLOR 1232	11141-16-5	NULL	NULL	mg/kg	1.6	1.6	6.3	6.3	mg/kg	U	U	0	1
174	SRC-CU003-SI000003-006012	NULL	AROCLOR 1242	53469-21-9	NULL	NULL	mg/kg	1.6	1.6	6.3	6.3	mg/kg	U	U	0	1
175	SRC-CU003-SI000003-006012	NULL	AROCLOR 1248	12672-29-6	NULL	NULL	mg/kg	1.6	1.6	6.3	6.3	mg/kg	U	U	0	1
176	SRC-CU003-SI000003-006012	NULL	AROCLOR 1254	11097-69-1	NULL	NULL	mg/kg	1.6	1.6	6.3	6.3	mg/kg	U	U	0	1
177	SRC-CU003-SI000003-006012	NULL	AROCLOR 1260	11096-82-5	NULL	NULL	mg/kg	1.6	1.6	6.3	6.3	mg/kg	U	U	0	1
178	SRC-CU003-SI000003-006012	NULL	Moisture Content	WC002	20.5	20.5	%	1	1	1	1	%	NULL	NULL	1	1
179	SRC-CU003-SI000003-006012	NULL	Total PCBs	1336-36-3	30	30	mg/kg	1.6	1.6	25	25	mg/kg	NULL	NULL	1	1
180	SRC-CU003-SI000003-006012	NULL	Tri+ PCBs	TRI_PLUS_PCB	5.656	5.656	mg/kg	1.6	1.6	1.6	1.6	mg/kg	NULL	NULL	1	1
181	SRC-CU003-SI000003-012018	NULL	AROCLOR 1016	12674-11-2	NULL	NULL	mg/kg	1.6	1.6	6.2	6.2	mg/kg	U	U	0	1
182	SRC-CU003-SI000003-012018	NULL	AROCLOR 1221	11104-28-2	29	29	mg/kg	1.6	1.6	6.2	6.2	mg/kg	NULL	NULL	1	1
183	SRC-CU003-SI000003-012018	NULL	AROCLOR 1232	11141-16-5	NULL	NULL	mg/kg	1.6	1.6	6.2	6.2	mg/kg	U	U	0	1
184	SRC-CU003-SI000003-012018	NULL	AROCLOR 1242	53469-21-9	NULL	NULL	mg/kg	1.6	1.6	6.2	6.2	mg/kg	U	U	0	1
185	SRC-CU003-SI000003-012018	NULL	AROCLOR 1248	12672-29-6	NULL	NULL	mg/kg	1.6	1.6	6.2	6.2	mg/kg	U	U	0	1
186	SRC-CU003-SI000003-012018	NULL	AROCLOR 1254	11097-69-1	NULL	NULL	mg/kg	1.6	1.6	6.2	6.2	mg/kg	U	U	0	1
187	SRC-CU003-SI000003-012018	NULL	AROCLOR 1260	11096-82-5	NULL	NULL	mg/kg	1.6	1.6	6.2	6.2	mg/kg	U	U	0	1
188	SRC-CU003-SI000003-012018	NULL	Moisture Content	WC002	20	20	%	1	1	1	1	%	NULL	NULL	1	1
189	SRC-CU003-SI000003-012018	NULL	Total PCBs	1336-36-3	29	29	mg/kg	1.6	1.6	25	25	mg/kg	NULL	NULL	1	1
190	SRC-CU003-SI000003-012018	NULL	Tri+ PCBs	TRI_PLUS_PCB	5.516	5.516	mg/kg	1.6	1.6	1.6	1.6	mg/kg	NULL	NULL	1	1
191	SRC-CU003-SI000003-018024	NULL	AROCLOR 1016	12674-11-2	NULL	NULL	mg/kg	0.0035	0.0035	0.013	0.013	mg/kg	U	U	0	1
192	SRC-CU003-SI000003-018024	NULL	AROCLOR 1221	11104-28-2	0.02	0.02	mg/kg	0.0035	0.0035	0.013	0.013	mg/kg	NULL	NULL	1	1
193	SRC-CU003-SI000003-018024	NULL	AROCLOR 1232	11141-16-5	NULL	NULL	mg/kg	0.0035	0.0035	0.013	0.013	mg/kg	U	U	0	1
194	SRC-CU003-SI000003-018024	NULL	AROCLOR 1242	53469-21-9	NULL	NULL	mg/kg	0.0035	0.0035	0.013	0.013	mg/kg	U	U	0	1
195	SRC-CU003-SI000003-018024	NULL	AROCLOR 1248	12672-29-6	NULL	NULL	mg/kg	0.0035	0.0035	0.013	0.013	mg/kg	U	U	0	1

CU-03 Residulal Core Data
(All Dredging Passes)

Row ID	cu_id	node_id	dredge_pass	core_id	location_type	x_coord	y_coord	coord_system	sample_dt	collection_method	sample_name	sample_type	start_depth	end_depth	depth_unit
196	RLC-CU003	SRN-CU003-003	Second Inventory	SRC-CU003-SI000003	Sediment Residual Core Location	736181.88	1614408.33	New York State Plane East (ft) NAD 83	9/20/09 12:19	Core	SRC-CU003-SI000003-018024	ENV	18	24	in
197	RLC-CU003	SRN-CU003-003	Second Inventory	SRC-CU003-SI000003	Sediment Residual Core Location	736181.88	1614408.33	New York State Plane East (ft) NAD 83	9/20/09 12:19	Core	SRC-CU003-SI000003-018024	ENV	18	24	in
198	RLC-CU003	SRN-CU003-003	Second Inventory	SRC-CU003-SI000003	Sediment Residual Core Location	736181.88	1614408.33	New York State Plane East (ft) NAD 83	9/20/09 12:19	Core	SRC-CU003-SI000003-018024	ENV	18	24	in
199	RLC-CU003	SRN-CU003-003	Second Inventory	SRC-CU003-SI000003	Sediment Residual Core Location	736181.88	1614408.33	New York State Plane East (ft) NAD 83	9/20/09 12:19	Core	SRC-CU003-SI000003-018024	ENV	18	24	in
200	RLC-CU003	SRN-CU003-003	Second Inventory	SRC-CU003-SI000003	Sediment Residual Core Location	736181.88	1614408.33	New York State Plane East (ft) NAD 83	9/20/09 12:19	Core	SRC-CU003-SI000003-018024	ENV	18	24	in
201	RLC-CU003	SRN-CU003-004	Inventory	SRC-CU003-FI000004	Sediment Residual Core Location	736258.28	1614399.82	New York State Plane East (ft) NAD 83	8/12/09 13:17	Core	SRC-CU003-FI000004-000005	ENV	0	5	in
202	RLC-CU003	SRN-CU003-004	Inventory	SRC-CU003-FI000004	Sediment Residual Core Location	736258.28	1614399.82	New York State Plane East (ft) NAD 83	8/12/09 13:17	Core	SRC-CU003-FI000004-000005	ENV	0	5	in
203	RLC-CU003	SRN-CU003-004	Inventory	SRC-CU003-FI000004	Sediment Residual Core Location	736258.28	1614399.82	New York State Plane East (ft) NAD 83	8/12/09 13:17	Core	SRC-CU003-FI000004-000005	ENV	0	5	in
204	RLC-CU003	SRN-CU003-004	Inventory	SRC-CU003-FI000004	Sediment Residual Core Location	736258.28	1614399.82	New York State Plane East (ft) NAD 83	8/12/09 13:17	Core	SRC-CU003-FI000004-000005	ENV	0	5	in
205	RLC-CU003	SRN-CU003-004	Inventory	SRC-CU003-FI000004	Sediment Residual Core Location	736258.28	1614399.82	New York State Plane East (ft) NAD 83	8/12/09 13:17	Core	SRC-CU003-FI000004-000005	ENV	0	5	in
206	RLC-CU003	SRN-CU003-004	Inventory	SRC-CU003-FI000004	Sediment Residual Core Location	736258.28	1614399.82	New York State Plane East (ft) NAD 83	8/12/09 13:17	Core	SRC-CU003-FI000004-000005	ENV	0	5	in
207	RLC-CU003	SRN-CU003-004	Inventory	SRC-CU003-FI000004	Sediment Residual Core Location	736258.28	1614399.82	New York State Plane East (ft) NAD 83	8/12/09 13:17	Core	SRC-CU003-FI000004-000005	ENV	0	5	in
208	RLC-CU003	SRN-CU003-004	Inventory	SRC-CU003-FI000004	Sediment Residual Core Location	736258.28	1614399.82	New York State Plane East (ft) NAD 83	8/12/09 13:17	Core	SRC-CU003-FI000004-000005	ENV	0	5	in
209	RLC-CU003	SRN-CU003-004	Inventory	SRC-CU003-FI000004	Sediment Residual Core Location	736258.28	1614399.82	New York State Plane East (ft) NAD 83	8/12/09 13:17	Core	SRC-CU003-FI000004-000005	ENV	0	5	in
210	RLC-CU003	SRN-CU003-004	Inventory	SRC-CU003-FI000004	Sediment Residual Core Location	736258.28	1614399.82	New York State Plane East (ft) NAD 83	8/12/09 13:17	Core	SRC-CU003-FI000004-000005	ENV	0	5	in
211	RLC-CU003	SRN-CU003-004	Second Inventory	SRC-CU003-SI000004	Sediment Residual Core Location	736263.15	1614403.94	New York State Plane East (ft) NAD 83	9/20/09 12:29	Core	SRC-CU003-SI000004-000006	ENV	0	6	in
212	RLC-CU003	SRN-CU003-004	Second Inventory	SRC-CU003-SI000004	Sediment Residual Core Location	736263.15	1614403.94	New York State Plane East (ft) NAD 83	9/20/09 12:29	Core	SRC-CU003-SI000004-000006	ENV	0	6	in
213	RLC-CU003	SRN-CU003-004	Second Inventory	SRC-CU003-SI000004	Sediment Residual Core Location	736263.15	1614403.94	New York State Plane East (ft) NAD 83	9/20/09 12:29	Core	SRC-CU003-SI000004-000006	ENV	0	6	in
214	RLC-CU003	SRN-CU003-004	Second Inventory	SRC-CU003-SI000004	Sediment Residual Core Location	736263.15	1614403.94	New York State Plane East (ft) NAD 83	9/20/09 12:29	Core	SRC-CU003-SI000004-000006	ENV	0	6	in
215	RLC-CU003	SRN-CU003-004	Second Inventory	SRC-CU003-SI000004	Sediment Residual Core Location	736263.15	1614403.94	New York State Plane East (ft) NAD 83	9/20/09 12:29	Core	SRC-CU003-SI000004-000006	ENV	0	6	in
216	RLC-CU003	SRN-CU003-004	Second Inventory	SRC-CU003-SI000004	Sediment Residual Core Location	736263.15	1614403.94	New York State Plane East (ft) NAD 83	9/20/09 12:29	Core	SRC-CU003-SI000004-000006	ENV	0	6	in
217	RLC-CU003	SRN-CU003-004	Second Inventory	SRC-CU003-SI000004	Sediment Residual Core Location	736263.15	1614403.94	New York State Plane East (ft) NAD 83	9/20/09 12:29	Core	SRC-CU003-SI000004-000006	ENV	0	6	in
218	RLC-CU003	SRN-CU003-004	Second Inventory	SRC-CU003-SI000004	Sediment Residual Core Location	736263.15	1614403.94	New York State Plane East (ft) NAD 83	9/20/09 12:29	Core	SRC-CU003-SI000004-000006	ENV	0	6	in
219	RLC-CU003	SRN-CU003-004	Second Inventory	SRC-CU003-SI000004	Sediment Residual Core Location	736263.15	1614403.94	New York State Plane East (ft) NAD 83	9/20/09 12:29	Core	SRC-CU003-SI000004-000006	ENV	0	6	in
220	RLC-CU003	SRN-CU003-004	Second Inventory	SRC-CU003-SI000004	Sediment Residual Core Location	736263.15	1614403.94	New York State Plane East (ft) NAD 83	9/20/09 12:29	Core	SRC-CU003-SI000004-000006	ENV	0	6	in
221	RLC-CU003	SRN-CU003-005	Inventory	SRC-CU003-FI000005	Sediment Residual Core Location	736136.04	1614329.7	New York State Plane East (ft) NAD 83	8/12/09 13:51	Core	SRC-CU003-FI000005-000006	ENV	0	6	in
222	RLC-CU003	SRN-CU003-005	Inventory	SRC-CU003-FI000005	Sediment Residual Core Location	736136.04	1614329.7	New York State Plane East (ft) NAD 83	8/12/09 13:51	Core	SRC-CU003-FI000005-000006	ENV	0	6	in
223	RLC-CU003	SRN-CU003-005	Inventory	SRC-CU003-FI000005	Sediment Residual Core Location	736136.04	1614329.7	New York State Plane East (ft) NAD 83	8/12/09 13:51	Core	SRC-CU003-FI000005-000006	ENV	0	6	in
224	RLC-CU003	SRN-CU003-005	Inventory	SRC-CU003-FI000005	Sediment Residual Core Location	736136.04	1614329.7	New York State Plane East (ft) NAD 83	8/12/09 13:51	Core	SRC-CU003-FI000005-000006	ENV	0	6	in
225	RLC-CU003	SRN-CU003-005	Inventory	SRC-CU003-FI000005	Sediment Residual Core Location	736136.04	1614329.7	New York State Plane East (ft) NAD 83	8/12/09 13:51	Core	SRC-CU003-FI000005-000006	ENV	0	6	in
226	RLC-CU003	SRN-CU003-005	Inventory	SRC-CU003-FI000005	Sediment Residual Core Location	736136.04	1614329.7	New York State Plane East (ft) NAD 83	8/12/09 13:51	Core	SRC-CU003-FI000005-000006	ENV	0	6	in
227	RLC-CU003	SRN-CU003-005	Inventory	SRC-CU003-FI000005	Sediment Residual Core Location	736136.04	1614329.7	New York State Plane East (ft) NAD 83	8/12/09 13:51	Core	SRC-CU003-FI000005-000006	ENV	0	6	in
228	RLC-CU003	SRN-CU003-005	Inventory	SRC-CU003-FI000005	Sediment Residual Core Location	736136.04	1614329.7	New York State Plane East (ft) NAD 83	8/12/09 13:51	Core	SRC-CU003-FI000005-000006	ENV	0	6	in
229	RLC-CU003	SRN-CU003-005	Inventory	SRC-CU003-FI000005	Sediment Residual Core Location	736136.04	1614329.7	New York State Plane East (ft) NAD 83	8/12/09 13:51	Core	SRC-CU003-FI000005-000006	ENV	0	6	in
230	RLC-CU003	SRN-CU003-005	Inventory	SRC-CU003-FI000005	Sediment Residual Core Location	736136.04	1614329.7	New York State Plane East (ft) NAD 83	8/12/09 13:51	Core	SRC-CU003-FI000005-000006	ENV	0	6	in
231	RLC-CU003	SRN-CU003-005	Inventory	SRC-CU003-FI000005	Sediment Residual Core Location	736136.04	1614329.7	New York State Plane East (ft) NAD 83	8/12/09 13:51	Core	SRC-CU003-FI000005-006012	ENV	6	12	in
232	RLC-CU003	SRN-CU003-005	Inventory	SRC-CU003-FI000005	Sediment Residual Core Location	736136.04	1614329.7	New York State Plane East (ft) NAD 83	8/12/09 13:51	Core	SRC-CU003-FI000005-006012	ENV	6	12	in
233	RLC-CU003	SRN-CU003-005	Inventory	SRC-CU003-FI000005	Sediment Residual Core Location	736136.04	1614329.7	New York State Plane East (ft) NAD 83	8/12/09 13:51	Core	SRC-CU003-FI000005-006012	ENV	6	12	in
234	RLC-CU003	SRN-CU003-005	Inventory	SRC-CU003-FI000005	Sediment Residual Core Location	736136.04	1614329.7	New York State Plane East (ft) NAD 83	8/12/09 13:51	Core	SRC-CU003-FI000005-006012	ENV	6	12	in
235	RLC-CU003	SRN-CU003-005	Inventory	SRC-CU003-FI000005	Sediment Residual Core Location	736136.04	1614329.7	New York State Plane East (ft) NAD 83	8/12/09 13:51	Core	SRC-CU003-FI000005-006012	ENV	6	12	in
236	RLC-CU003	SRN-CU003-005	Inventory	SRC-CU003-FI000005	Sediment Residual Core Location	736136.04	1614329.7	New York State Plane East (ft) NAD 83	8/12/09 13:51	Core	SRC-CU003-FI000005-006012	ENV	6	12	in
237	RLC-CU003	SRN-CU003-005	Inventory	SRC-CU003-FI000005	Sediment Residual Core Location	736136.04	1614329.7	New York State Plane East (ft) NAD 83	8/12/09 13:51	Core	SRC-CU003-FI000005-006012	ENV	6	12	in
238	RLC-CU003	SRN-CU003-005	Inventory	SRC-CU003-FI000005	Sediment Residual Core Location	736136.04	1614329.7	New York State Plane East (ft) NAD 83	8/12/09 13:51	Core	SRC-CU003-FI000005-006012	ENV	6	12	in
239	RLC-CU003	SRN-CU003-005	Inventory	SRC-CU003-FI000005	Sediment Residual Core Location	736136.04	1614329.7	New York State Plane East (ft) NAD 83	8/12/09 13:51	Core	SRC-CU003-FI000005-006012	ENV	6	12	in
240	RLC-CU003	SRN-CU003-005	Inventory	SRC-CU003-FI000005	Sediment Residual Core Location	736136.04	1614329.7	New York State Plane East (ft) NAD 83	8/12/09 13:51	Core	SRC-CU003-FI000005-006012	ENV	6	12	in
241	RLC-CU003	SRN-CU003-005	Inventory	SRC-CU003-FI000005	Sediment Residual Core Location	736136.04	1614329.7	New York State Plane East (ft) NAD 83	8/12/09 13:51	Core	SRC-CU003-FI000005-012018	ENV	12	18	in
242	RLC-CU003	SRN-CU003-005	Inventory	SRC-CU003-FI000005	Sediment Residual Core Location	736136.04	1614329.7	New York State Plane East (ft) NAD 83	8/12/09 13:51	Core	SRC-CU003-FI000005-012018	ENV	12	18	in
243	RLC-CU003	SRN-CU003-005	Inventory	SRC-CU003-FI000005	Sediment Residual Core Location	736136.04	1614329.7	New York State Plane East (ft) NAD 83	8/12/09 13:51	Core	SRC-CU003-FI000005-012018	ENV	12	18	in
244	RLC-CU003	SRN-CU003-005	Inventory	SRC-CU003-FI000005	Sediment Residual Core Location	736136.04	1614329.7	New York State Plane East (ft) NAD 83	8/12/09 13:51	Core	SRC-CU003-FI000005-012018	ENV	12	18	in
245	RLC-CU003	SRN-CU003-005	Inventory	SRC-CU003-FI000005	Sediment Residual Core Location	736136.04	1614329.7	New York State Plane East (ft) NAD 83	8/12/09 13:51	Core	SRC-CU003-FI000005-012018	ENV	12	18	in
246	RLC-CU003	SRN-CU003-005	Inventory	SRC-CU003-FI000005	Sediment Residual Core Location	736136.04	1614329.7	New York State Plane East (ft) NAD 83	8/12/09 13:51	Core	SRC-CU003-FI000005-012018	ENV	12	18	in
247	RLC-CU003	SRN-CU003-005	Inventory	SRC-CU003-FI000005	Sediment Residual Core Location	736136.04	1614329.7	New York State Plane East (ft) NAD 83	8/12/09 13:51	Core	SRC-CU003-FI000005-012018	ENV	12	18	in
248	RLC-CU003	SRN-CU003-005	Inventory	SRC-CU003-FI000005	Sediment Residual Core Location	736136.04	1614329.7	New York State Plane East (ft) NAD 83	8/12/09 13:51	Core	SRC-CU003-FI000005-012018	ENV	12	18	in
249	RLC-CU003	SRN-CU003-005	Inventory	SRC-CU003-FI000005	Sediment Residual Core Location	736136.04	1614329.7	New York State Plane East (ft) NAD 83	8/12/09 13:51	Core	SRC-CU003-FI000005-012018	ENV	12	18	in
250	RLC-CU003	SRN-CU003-005	Inventory	SRC-CU003-FI000005	Sediment Residual Core Location	736136.04	1614329.7	New York State Plane East (ft) NAD 83	8/12/09 13:51	Core	SRC-CU003-FI000005-012018	ENV	12	18	in
251	RLC-CU003	SRN-CU003-005	Inventory	SRC-CU003-FI000005	Sediment Residual Core Location	736136.04	1614329.7	New York State Plane East (ft) NAD 83	8/12/09 13:51	Core	SRC-CU003-FI000005-018024	ENV	18	24	in
252	RLC-CU003	SRN-CU003-005	Inventory	SRC-CU003-FI000005	Sediment Residual Core Location	736136.04	1614329.7	New York State Plane East (ft) NAD 83	8/12/09 13:51	Core	SRC-CU003-FI000005-018024	ENV	18	24	in
253	RLC-CU003	SRN-CU003-005	Inventory	SRC-CU003-FI000005	Sediment Residual Core Location	736136.04	1614329.7	New York State Plane East (ft) NAD 83	8/12/09 13:51	Core	SRC-CU003-FI000005-018024	ENV	18	24	in
254	RLC-CU003	SRN-CU003-005	Inventory	SRC-CU003-FI000005	Sediment Residual Core Location	736136.04	1614329.7	New York State Plane East (ft) NAD 83	8/12/09 13:51	Core	SRC-CU003-FI000005-018024	ENV	18	24	in
255	RLC-CU003	SRN-CU003-005	Inventory	SRC-CU003-FI000005	Sediment Residual Core Location	736136.04	1614329.7	New York State Plane East (ft) NAD 83	8/12/09 13:51	Core	SRC-CU003-FI000005-018024	ENV	18	24	in
256	RLC-CU003	SRN-CU003-005	Inventory	SRC-CU003-FI000005	Sediment Residual Core Location	736136.04	1614329.7	New York State Plane East (ft) NAD 83	8/12/09 13:51	Core	SRC-CU003-FI000005-018024	ENV	18	24	in
257	RLC-CU003	SRN-CU003-005	Inventory	SRC-CU003-FI000005	Sediment Residual Core Location	736136.04	1614329.7	New York State Plane East (ft) NAD 83	8/12/09 13:51	Core	SRC-CU003-FI000005-018024	ENV	18	24	in
258	RLC-CU003	SRN-CU003-005	Inventory	SRC-CU003-FI000005	Sediment Residual Core Location	736136.04	1614329.7	New York State Plane East (ft) NAD 83	8/12/09 13:51	Core	SRC-CU003-FI000005-018024	ENV	18	24	in
259	RLC-CU003	SRN-CU003-005	Inventory	SRC-CU003-FI000005	Sediment Residual Core Location	736136.04	1614329.7	New York State Plane East (ft) NAD 83	8/12/09 13:51	Core	SRC-CU003-FI000005-018024	ENV	18	24	in
260	RLC-CU003	SRN-CU003-005	Inventory	SRC-CU003-FI000005	Sediment Residual Core Location	736136.04	1614329.7	New York State Plane East (ft) NAD 83	8/12/09 13:51	Core	SRC-CU003-FI000005-018024	ENV	18	24	in

Row ID	sample_name	dup_parent_sample_name	analyte_name	cas_rn	Lab_Reported_Result	Verified_Result	result_unit	Lab_Reported_MDL	Verified_MDL	Lab_Reported_RL	Verified_RL	limit_unit	Lab_Reported_Qualifier	Verified_Qualifier	Detected	Reportable
196	SRC-CU003-SI000003-018024	NULL	AROCLOR 1254	11097-69-1	NULL	NULL	mg/kg	0.0035	0.0035	0.013	0.013	mg/kg	U	U	0	1
197	SRC-CU003-SI000003-018024	NULL	AROCLOR 1260	11096-82-5	NULL	NULL	mg/kg	0.0035	0.0035	0.013	0.013	mg/kg	U	U	0	1
198	SRC-CU003-SI000003-018024	NULL	Moisture Content	WC002	25.4	25.4	%	1	1	1	1	%	NULL	NULL	1	1
199	SRC-CU003-SI000003-018024	NULL	Total PCBs	1336-36-3	0.02	0.02	mg/kg	0.0035	0.0035	0.054	0.054	mg/kg	J	J	1	1
200	SRC-CU003-SI000003-018024	NULL	Tri+ PCBs	TRI_PLUS_PCB	0.005985	0.005985	mg/kg	0.0035	0.0035	0.0035	0.0035	mg/kg	NULL	NULL	1	1
201	SRC-CU003-FI000004-000005	NULL	AROCLOR 1016	12674-11-2	NULL	NULL	mg/kg	1.1	1.1	2.6	2.6	mg/kg	U	U	0	1
202	SRC-CU003-FI000004-000005	NULL	AROCLOR 1221	11104-28-2	48	48	mg/kg	1.1	1.1	2.6	2.6	mg/kg	NULL	NULL	1	1
203	SRC-CU003-FI000004-000005	NULL	AROCLOR 1232	11141-16-5	NULL	NULL	mg/kg	1.1	1.1	2.6	2.6	mg/kg	U	U	0	1
204	SRC-CU003-FI000004-000005	NULL	AROCLOR 1242	53469-21-9	6.7	6.7	mg/kg	1.1	1.1	2.6	2.6	mg/kg	NULL	NULL	1	1
205	SRC-CU003-FI000004-000005	NULL	AROCLOR 1248	12672-29-6	NULL	NULL	mg/kg	1.1	1.1	2.6	2.6	mg/kg	U	U	0	1
206	SRC-CU003-FI000004-000005	NULL	AROCLOR 1254	11097-69-1	NULL	NULL	mg/kg	1.1	1.1	2.6	2.6	mg/kg	U	U	0	1
207	SRC-CU003-FI000004-000005	NULL	AROCLOR 1260	11096-82-5	NULL	NULL	mg/kg	1.1	1.1	2.6	2.6	mg/kg	U	U	0	1
208	SRC-CU003-FI000004-000005	NULL	Moisture Content	WC002	23	23	%	0.019	0.019	0.019	0.019	%	NULL	NULL	1	1
209	SRC-CU003-FI000004-000005	NULL	Total PCBs	1336-36-3	54.7	54.7	mg/kg	1.1	1.1	2.6	2.6	mg/kg	NULL	NULL	1	1
210	SRC-CU003-FI000004-000005	NULL	Tri+ PCBs	TRI_PLUS_PCB	13.3175	13.3175	mg/kg	1.1	1.1	1.1	1.1	mg/kg	NULL	NULL	1	1
211	SRC-CU003-SI000004-000006	NULL	AROCLOR 1016	12674-11-2	NULL	NULL	mg/kg	0.0044	0.0044	0.011	0.011	mg/kg	U	U	0	1
212	SRC-CU003-SI000004-000006	NULL	AROCLOR 1221	11104-28-2	0.11	0.11	mg/kg	0.0044	0.0044	0.011	0.011	mg/kg	NULL	NULL	1	1
213	SRC-CU003-SI000004-000006	NULL	AROCLOR 1232	11141-16-5	NULL	NULL	mg/kg	0.0044	0.0044	0.011	0.011	mg/kg	U	U	0	1
214	SRC-CU003-SI000004-000006	NULL	AROCLOR 1242	53469-21-9	0.026	0.026	mg/kg	0.0044	0.0044	0.011	0.011	mg/kg	NULL	NULL	1	1
215	SRC-CU003-SI000004-000006	NULL	AROCLOR 1248	12672-29-6	NULL	NULL	mg/kg	0.0044	0.0044	0.011	0.011	mg/kg	U	U	0	1
216	SRC-CU003-SI000004-000006	NULL	AROCLOR 1254	11097-69-1	NULL	NULL	mg/kg	0.0044	0.0044	0.011	0.011	mg/kg	U	U	0	1
217	SRC-CU003-SI000004-000006	NULL	AROCLOR 1260	11096-82-5	NULL	NULL	mg/kg	0.0044	0.0044	0.011	0.011	mg/kg	U	U	0	1
218	SRC-CU003-SI000004-000006	NULL	Moisture Content	WC002	6.6	6.6	%	0.02	0.02	0.02	0.02	%	NULL	NULL	1	1
219	SRC-CU003-SI000004-000006	NULL	Total PCBs	1336-36-3	0.136	0.136	mg/kg	0.0044	0.0044	0.043	0.043	mg/kg	NULL	NULL	1	1
220	SRC-CU003-SI000004-000006	NULL	Tri+ PCBs	TRI_PLUS_PCB	0.041062	0.041062	mg/kg	0.0044	0.0044	0.0044	0.0044	mg/kg	NULL	NULL	1	1
221	SRC-CU003-FI000005-000006	NULL	AROCLOR 1016	12674-11-2	NULL	NULL	mg/kg	1.6	1.6	3.7	3.7	mg/kg	U	U	0	1
222	SRC-CU003-FI000005-000006	NULL	AROCLOR 1221	11104-28-2	82	82	mg/kg	1.6	1.6	3.7	3.7	mg/kg	NULL	NULL	1	1
223	SRC-CU003-FI000005-000006	NULL	AROCLOR 1232	11141-16-5	NULL	NULL	mg/kg	1.6	1.6	3.7	3.7	mg/kg	U	U	0	1
224	SRC-CU003-FI000005-000006	NULL	AROCLOR 1242	53469-21-9	34	34	mg/kg	1.6	1.6	3.7	3.7	mg/kg	NULL	NULL	1	1
225	SRC-CU003-FI000005-000006	NULL	AROCLOR 1248	12672-29-6	NULL	NULL	mg/kg	1.6	1.6	3.7	3.7	mg/kg	U	U	0	1
226	SRC-CU003-FI000005-000006	NULL	AROCLOR 1254	11097-69-1	NULL	NULL	mg/kg	1.6	1.6	3.7	3.7	mg/kg	U	U	0	1
227	SRC-CU003-FI000005-000006	NULL	AROCLOR 1260	11096-82-5	NULL	NULL	mg/kg	1.6	1.6	3.7	3.7	mg/kg	U	U	0	1
228	SRC-CU003-FI000005-000006	NULL	Moisture Content	WC002	47	47	%	0.02	0.02	0.02	0.02	%	NULL	NULL	1	1
229	SRC-CU003-FI000005-000006	NULL	Total PCBs	1336-36-3	116	116	mg/kg	1.6	1.6	3.7	3.7	mg/kg	NULL	NULL	1	1
230	SRC-CU003-FI000005-000006	NULL	Tri+ PCBs	TRI_PLUS_PCB	43.148	43.148	mg/kg	1.6	1.6	1.6	1.6	mg/kg	NULL	NULL	1	1
231	SRC-CU003-FI000005-006012	NULL	AROCLOR 1016	12674-11-2	NULL	NULL	mg/kg	0.48	0.48	1.1	1.1	mg/kg	U	U	0	1
232	SRC-CU003-FI000005-006012	NULL	AROCLOR 1221	11104-28-2	20	20	mg/kg	0.48	0.48	1.1	1.1	mg/kg	B	NULL	1	1
233	SRC-CU003-FI000005-006012	NULL	AROCLOR 1232	11141-16-5	NULL	NULL	mg/kg	0.48	0.48	1.1	1.1	mg/kg	U	U	0	1
234	SRC-CU003-FI000005-006012	NULL	AROCLOR 1242	53469-21-9	10	10	mg/kg	0.48	0.48	1.1	1.1	mg/kg	NULL	NULL	1	1
235	SRC-CU003-FI000005-006012	NULL	AROCLOR 1248	12672-29-6	NULL	NULL	mg/kg	0.48	0.48	1.1	1.1	mg/kg	U	U	0	1
236	SRC-CU003-FI000005-006012	NULL	AROCLOR 1254	11097-69-1	NULL	NULL	mg/kg	0.48	0.48	1.1	1.1	mg/kg	U	U	0	1
237	SRC-CU003-FI000005-006012	NULL	AROCLOR 1260	11096-82-5	NULL	NULL	mg/kg	0.48	0.48	1.1	1.1	mg/kg	U	U	0	1
238	SRC-CU003-FI000005-006012	NULL	Moisture Content	WC002	23	23	%	0.02	0.02	0.02	0.02	%	NULL	NULL	1	1
239	SRC-CU003-FI000005-006012	NULL	Total PCBs	1336-36-3	30	30	mg/kg	0.48	0.48	1.1	1.1	mg/kg	NULL	NULL	1	1
240	SRC-CU003-FI000005-006012	NULL	Tri+ PCBs	TRI_PLUS_PCB	12.1184	12.1184	mg/kg	0.48	0.48	0.48	0.48	mg/kg	NULL	NULL	1	1
241	SRC-CU003-FI000005-012018	NULL	AROCLOR 1016	12674-11-2	NULL	NULL	mg/kg	0.54	0.54	1.3	1.3	mg/kg	U	U	0	1
242	SRC-CU003-FI000005-012018	NULL	AROCLOR 1221	11104-28-2	21	21	mg/kg	0.54	0.54	1.3	1.3	mg/kg	B	NULL	1	1
243	SRC-CU003-FI000005-012018	NULL	AROCLOR 1232	11141-16-5	NULL	NULL	mg/kg	0.54	0.54	1.3	1.3	mg/kg	U	U	0	1
244	SRC-CU003-FI000005-012018	NULL	AROCLOR 1242	53469-21-9	6.1	6.1	mg/kg	0.54	0.54	1.3	1.3	mg/kg	NULL	NULL	1	1
245	SRC-CU003-FI000005-012018	NULL	AROCLOR 1248	12672-29-6	NULL	NULL	mg/kg	0.54	0.54	1.3	1.3	mg/kg	U	U	0	1
246	SRC-CU003-FI000005-012018	NULL	AROCLOR 1254	11097-69-1	NULL	NULL	mg/kg	0.54	0.54	1.3	1.3	mg/kg	U	U	0	1
247	SRC-CU003-FI000005-012018	NULL	AROCLOR 1260	11096-82-5	NULL	NULL	mg/kg	0.54	0.54	1.3	1.3	mg/kg	U	U	0	1
248	SRC-CU003-FI000005-012018	NULL	Moisture Content	WC002	24	24	%	0.019	0.019	0.019	0.019	%	NULL	NULL	1	1
249	SRC-CU003-FI000005-012018	NULL	Total PCBs	1336-36-3	27.1	27.1	mg/kg	0.54	0.54	1.3	1.3	mg/kg	NULL	NULL	1	1
250	SRC-CU003-FI000005-012018	NULL	Tri+ PCBs	TRI_PLUS_PCB	8.7367	8.7367	mg/kg	0.54	0.54	0.54	0.54	mg/kg	NULL	NULL	1	1
251	SRC-CU003-FI000005-018024	NULL	AROCLOR 1016	12674-11-2	NULL	NULL	mg/kg	0.25	0.25	0.6	0.6	mg/kg	U	U	0	1
252	SRC-CU003-FI000005-018024	NULL	AROCLOR 1221	11104-28-2	9.3	9.3	mg/kg	0.25	0.25	0.6	0.6	mg/kg	B	NULL	1	1
253	SRC-CU003-FI000005-018024	NULL	AROCLOR 1232	11141-16-5	NULL	NULL	mg/kg	0.25	0.25	0.6	0.6	mg/kg	U	U	0	1
254	SRC-CU003-FI000005-018024	NULL	AROCLOR 1242	53469-21-9	1.8	1.8	mg/kg	0.25	0.25	0.6	0.6	mg/kg	NULL	NULL	1	1
255	SRC-CU003-FI000005-018024	NULL	AROCLOR 1248	12672-29-6	NULL	NULL	mg/kg	0.25	0.25	0.6	0.6	mg/kg	U	U	0	1
256	SRC-CU003-FI000005-018024	NULL	AROCLOR 1254	11097-69-1	NULL	NULL	mg/kg	0.25	0.25	0.6	0.6	mg/kg	U	U	0	1
257	SRC-CU003-FI000005-018024	NULL	AROCLOR 1260	11096-82-5	NULL	NULL	mg/kg	0.25	0.25	0.6	0.6	mg/kg	U	U	0	1
258	SRC-CU003-FI000005-018024	NULL	Moisture Content	WC002	18	18	%	0.019	0.019	0.019	0.019	%	NULL	NULL	1	1
259	SRC-CU003-FI000005-018024	NULL	Total PCBs	1336-36-3	11.1	11.1	mg/kg	0.25	0.25	0.6	0.6	mg/kg	NULL	NULL	1	1
260	SRC-CU003-FI000005-018024	NULL	Tri+ PCBs	TRI_PLUS_PCB	3.05375	3.05375	mg/kg	0.25	0.25	0.25	0.25	mg/kg	NULL	NULL	1	1

CU-03 Residulal Core Data
(All Dredging Passes)

Row ID	cu_id	node_id	dredge_pass	core_id	location_type	x_coord	y_coord	coord_system	sample_dt	collection_method	sample_name	sample_type	start_depth	end_depth	depth_unit
261	RLC-CU003	SRN-CU003-005	Inventory	SRC-CU003-FI000005	Sediment Residual Core Location	736136.04	1614329.7	New York State Plane East (ft) NAD 83	8/12/09 13:51	Core	SRC-CU003-FI000005-024030	ENV	24	30	in
262	RLC-CU003	SRN-CU003-005	Inventory	SRC-CU003-FI000005	Sediment Residual Core Location	736136.04	1614329.7	New York State Plane East (ft) NAD 83	8/12/09 13:51	Core	SRC-CU003-FI000005-024030	ENV	24	30	in
263	RLC-CU003	SRN-CU003-005	Inventory	SRC-CU003-FI000005	Sediment Residual Core Location	736136.04	1614329.7	New York State Plane East (ft) NAD 83	8/12/09 13:51	Core	SRC-CU003-FI000005-024030	ENV	24	30	in
264	RLC-CU003	SRN-CU003-005	Inventory	SRC-CU003-FI000005	Sediment Residual Core Location	736136.04	1614329.7	New York State Plane East (ft) NAD 83	8/12/09 13:51	Core	SRC-CU003-FI000005-024030	ENV	24	30	in
265	RLC-CU003	SRN-CU003-005	Inventory	SRC-CU003-FI000005	Sediment Residual Core Location	736136.04	1614329.7	New York State Plane East (ft) NAD 83	8/12/09 13:51	Core	SRC-CU003-FI000005-024030	ENV	24	30	in
266	RLC-CU003	SRN-CU003-005	Inventory	SRC-CU003-FI000005	Sediment Residual Core Location	736136.04	1614329.7	New York State Plane East (ft) NAD 83	8/12/09 13:51	Core	SRC-CU003-FI000005-024030	ENV	24	30	in
267	RLC-CU003	SRN-CU003-005	Inventory	SRC-CU003-FI000005	Sediment Residual Core Location	736136.04	1614329.7	New York State Plane East (ft) NAD 83	8/12/09 13:51	Core	SRC-CU003-FI000005-024030	ENV	24	30	in
268	RLC-CU003	SRN-CU003-005	Inventory	SRC-CU003-FI000005	Sediment Residual Core Location	736136.04	1614329.7	New York State Plane East (ft) NAD 83	8/12/09 13:51	Core	SRC-CU003-FI000005-024030	ENV	24	30	in
269	RLC-CU003	SRN-CU003-005	Inventory	SRC-CU003-FI000005	Sediment Residual Core Location	736136.04	1614329.7	New York State Plane East (ft) NAD 83	8/12/09 13:51	Core	SRC-CU003-FI000005-024030	ENV	24	30	in
270	RLC-CU003	SRN-CU003-005	Inventory	SRC-CU003-FI000005	Sediment Residual Core Location	736136.04	1614329.7	New York State Plane East (ft) NAD 83	8/12/09 13:51	Core	SRC-CU003-FI000005-024030	ENV	24	30	in
271	RLC-CU003	SRN-CU003-005	Inventory	SRC-CU003-FI000005	Sediment Residual Core Location	736136.04	1614329.7	New York State Plane East (ft) NAD 83	8/12/09 13:51	Core	SRC-CU003-FI000005-030036	ENV	30	36	in
272	RLC-CU003	SRN-CU003-005	Inventory	SRC-CU003-FI000005	Sediment Residual Core Location	736136.04	1614329.7	New York State Plane East (ft) NAD 83	8/12/09 13:51	Core	SRC-CU003-FI000005-030036	ENV	30	36	in
273	RLC-CU003	SRN-CU003-005	Inventory	SRC-CU003-FI000005	Sediment Residual Core Location	736136.04	1614329.7	New York State Plane East (ft) NAD 83	8/12/09 13:51	Core	SRC-CU003-FI000005-030036	ENV	30	36	in
274	RLC-CU003	SRN-CU003-005	Inventory	SRC-CU003-FI000005	Sediment Residual Core Location	736136.04	1614329.7	New York State Plane East (ft) NAD 83	8/12/09 13:51	Core	SRC-CU003-FI000005-030036	ENV	30	36	in
275	RLC-CU003	SRN-CU003-005	Inventory	SRC-CU003-FI000005	Sediment Residual Core Location	736136.04	1614329.7	New York State Plane East (ft) NAD 83	8/12/09 13:51	Core	SRC-CU003-FI000005-030036	ENV	30	36	in
276	RLC-CU003	SRN-CU003-005	Inventory	SRC-CU003-FI000005	Sediment Residual Core Location	736136.04	1614329.7	New York State Plane East (ft) NAD 83	8/12/09 13:51	Core	SRC-CU003-FI000005-030036	ENV	30	36	in
277	RLC-CU003	SRN-CU003-005	Inventory	SRC-CU003-FI000005	Sediment Residual Core Location	736136.04	1614329.7	New York State Plane East (ft) NAD 83	8/12/09 13:51	Core	SRC-CU003-FI000005-030036	ENV	30	36	in
278	RLC-CU003	SRN-CU003-005	Inventory	SRC-CU003-FI000005	Sediment Residual Core Location	736136.04	1614329.7	New York State Plane East (ft) NAD 83	8/12/09 13:51	Core	SRC-CU003-FI000005-030036	ENV	30	36	in
279	RLC-CU003	SRN-CU003-005	Inventory	SRC-CU003-FI000005	Sediment Residual Core Location	736136.04	1614329.7	New York State Plane East (ft) NAD 83	8/12/09 13:51	Core	SRC-CU003-FI000005-030036	ENV	30	36	in
280	RLC-CU003	SRN-CU003-005	Inventory	SRC-CU003-FI000005	Sediment Residual Core Location	736136.04	1614329.7	New York State Plane East (ft) NAD 83	8/12/09 13:51	Core	SRC-CU003-FI000005-030036	ENV	30	36	in
281	RLC-CU003	SRN-CU003-005	Inventory	SRC-CU003-FI000005	Sediment Residual Core Location	736136.04	1614329.7	New York State Plane East (ft) NAD 83	8/12/09 13:51	Core	SRC-CU003-FI000005-036042	ENV	36	42	in
282	RLC-CU003	SRN-CU003-005	Inventory	SRC-CU003-FI000005	Sediment Residual Core Location	736136.04	1614329.7	New York State Plane East (ft) NAD 83	8/12/09 13:51	Core	SRC-CU003-FI000005-036042	ENV	36	42	in
283	RLC-CU003	SRN-CU003-005	Inventory	SRC-CU003-FI000005	Sediment Residual Core Location	736136.04	1614329.7	New York State Plane East (ft) NAD 83	8/12/09 13:51	Core	SRC-CU003-FI000005-036042	ENV	36	42	in
284	RLC-CU003	SRN-CU003-005	Inventory	SRC-CU003-FI000005	Sediment Residual Core Location	736136.04	1614329.7	New York State Plane East (ft) NAD 83	8/12/09 13:51	Core	SRC-CU003-FI000005-036042	ENV	36	42	in
285	RLC-CU003	SRN-CU003-005	Inventory	SRC-CU003-FI000005	Sediment Residual Core Location	736136.04	1614329.7	New York State Plane East (ft) NAD 83	8/12/09 13:51	Core	SRC-CU003-FI000005-036042	ENV	36	42	in
286	RLC-CU003	SRN-CU003-005	Inventory	SRC-CU003-FI000005	Sediment Residual Core Location	736136.04	1614329.7	New York State Plane East (ft) NAD 83	8/12/09 13:51	Core	SRC-CU003-FI000005-036042	ENV	36	42	in
287	RLC-CU003	SRN-CU003-005	Inventory	SRC-CU003-FI000005	Sediment Residual Core Location	736136.04	1614329.7	New York State Plane East (ft) NAD 83	8/12/09 13:51	Core	SRC-CU003-FI000005-036042	ENV	36	42	in
288	RLC-CU003	SRN-CU003-005	Inventory	SRC-CU003-FI000005	Sediment Residual Core Location	736136.04	1614329.7	New York State Plane East (ft) NAD 83	8/12/09 13:51	Core	SRC-CU003-FI000005-036042	ENV	36	42	in
289	RLC-CU003	SRN-CU003-005	Inventory	SRC-CU003-FI000005	Sediment Residual Core Location	736136.04	1614329.7	New York State Plane East (ft) NAD 83	8/12/09 13:51	Core	SRC-CU003-FI000005-036042	ENV	36	42	in
290	RLC-CU003	SRN-CU003-005	Inventory	SRC-CU003-FI000005	Sediment Residual Core Location	736136.04	1614329.7	New York State Plane East (ft) NAD 83	8/12/09 13:51	Core	SRC-CU003-FI000005-036042	ENV	36	42	in
291	RLC-CU003	SRN-CU003-005	Inventory	SRC-CU003-FI000005	Sediment Residual Core Location	736136.04	1614329.7	New York State Plane East (ft) NAD 83	8/12/09 13:51	Core	SRC-CU003-FI000005-042048	ENV	42	48	in
292	RLC-CU003	SRN-CU003-005	Inventory	SRC-CU003-FI000005	Sediment Residual Core Location	736136.04	1614329.7	New York State Plane East (ft) NAD 83	8/12/09 13:51	Core	SRC-CU003-FI000005-042048	ENV	42	48	in
293	RLC-CU003	SRN-CU003-005	Inventory	SRC-CU003-FI000005	Sediment Residual Core Location	736136.04	1614329.7	New York State Plane East (ft) NAD 83	8/12/09 13:51	Core	SRC-CU003-FI000005-042048	ENV	42	48	in
294	RLC-CU003	SRN-CU003-005	Inventory	SRC-CU003-FI000005	Sediment Residual Core Location	736136.04	1614329.7	New York State Plane East (ft) NAD 83	8/12/09 13:51	Core	SRC-CU003-FI000005-042048	ENV	42	48	in
295	RLC-CU003	SRN-CU003-005	Inventory	SRC-CU003-FI000005	Sediment Residual Core Location	736136.04	1614329.7	New York State Plane East (ft) NAD 83	8/12/09 13:51	Core	SRC-CU003-FI000005-042048	ENV	42	48	in
296	RLC-CU003	SRN-CU003-005	Inventory	SRC-CU003-FI000005	Sediment Residual Core Location	736136.04	1614329.7	New York State Plane East (ft) NAD 83	8/12/09 13:51	Core	SRC-CU003-FI000005-042048	ENV	42	48	in
297	RLC-CU003	SRN-CU003-005	Inventory	SRC-CU003-FI000005	Sediment Residual Core Location	736136.04	1614329.7	New York State Plane East (ft) NAD 83	8/12/09 13:51	Core	SRC-CU003-FI000005-042048	ENV	42	48	in
298	RLC-CU003	SRN-CU003-005	Inventory	SRC-CU003-FI000005	Sediment Residual Core Location	736136.04	1614329.7	New York State Plane East (ft) NAD 83	8/12/09 13:51	Core	SRC-CU003-FI000005-042048	ENV	42	48	in
299	RLC-CU003	SRN-CU003-005	Inventory	SRC-CU003-FI000005	Sediment Residual Core Location	736136.04	1614329.7	New York State Plane East (ft) NAD 83	8/12/09 13:51	Core	SRC-CU003-FI000005-042048	ENV	42	48	in
300	RLC-CU003	SRN-CU003-005	Inventory	SRC-CU003-FI000005	Sediment Residual Core Location	736136.04	1614329.7	New York State Plane East (ft) NAD 83	8/12/09 13:51	Core	SRC-CU003-FI000005-042048	ENV	42	48	in
301	RLC-CU003	SRN-CU003-005	Second Inventory	SRC-CU003-SI000005	Sediment Residual Core Location	736144.02	1614325.16	New York State Plane East (ft) NAD 83	9/20/09 11:47	Core	SRC-CU003-SI000005-000006	ENV	0	6	in
302	RLC-CU003	SRN-CU003-005	Second Inventory	SRC-CU003-SI000005	Sediment Residual Core Location	736144.02	1614325.16	New York State Plane East (ft) NAD 83	9/20/09 11:47	Core	SRC-CU003-SI000005-000006	ENV	0	6	in
303	RLC-CU003	SRN-CU003-005	Second Inventory	SRC-CU003-SI000005	Sediment Residual Core Location	736144.02	1614325.16	New York State Plane East (ft) NAD 83	9/20/09 11:47	Core	SRC-CU003-SI000005-000006	ENV	0	6	in
304	RLC-CU003	SRN-CU003-005	Second Inventory	SRC-CU003-SI000005	Sediment Residual Core Location	736144.02	1614325.16	New York State Plane East (ft) NAD 83	9/20/09 11:47	Core	SRC-CU003-SI000005-000006	ENV	0	6	in
305	RLC-CU003	SRN-CU003-005	Second Inventory	SRC-CU003-SI000005	Sediment Residual Core Location	736144.02	1614325.16	New York State Plane East (ft) NAD 83	9/20/09 11:47	Core	SRC-CU003-SI000005-000006	ENV	0	6	in
306	RLC-CU003	SRN-CU003-005	Second Inventory	SRC-CU003-SI000005	Sediment Residual Core Location	736144.02	1614325.16	New York State Plane East (ft) NAD 83	9/20/09 11:47	Core	SRC-CU003-SI000005-000006	ENV	0	6	in
307	RLC-CU003	SRN-CU003-005	Second Inventory	SRC-CU003-SI000005	Sediment Residual Core Location	736144.02	1614325.16	New York State Plane East (ft) NAD 83	9/20/09 11:47	Core	SRC-CU003-SI000005-000006	ENV	0	6	in
308	RLC-CU003	SRN-CU003-005	Second Inventory	SRC-CU003-SI000005	Sediment Residual Core Location	736144.02	1614325.16	New York State Plane East (ft) NAD 83	9/20/09 11:47	Core	SRC-CU003-SI000005-000006	ENV	0	6	in
309	RLC-CU003	SRN-CU003-005	Second Inventory	SRC-CU003-SI000005	Sediment Residual Core Location	736144.02	1614325.16	New York State Plane East (ft) NAD 83	9/20/09 11:47	Core	SRC-CU003-SI000005-000006	ENV	0	6	in
310	RLC-CU003	SRN-CU003-005	Second Inventory	SRC-CU003-SI000005	Sediment Residual Core Location	736144.02	1614325.16	New York State Plane East (ft) NAD 83	9/20/09 11:47	Core	SRC-CU003-SI000005-000006	ENV	0	6	in
311	RLC-CU003	SRN-CU003-005	Second Inventory	SRC-CU003-SI000005	Sediment Residual Core Location	736144.02	1614325.16	New York State Plane East (ft) NAD 83	9/20/09 11:47	Core	SRC-CU003-SI000005-BD0001	DUP	0	6	in
312	RLC-CU003	SRN-CU003-005	Second Inventory	SRC-CU003-SI000005	Sediment Residual Core Location	736144.02	1614325.16	New York State Plane East (ft) NAD 83	9/20/09 11:47	Core	SRC-CU003-SI000005-BD0001	DUP	0	6	in
313	RLC-CU003	SRN-CU003-005	Second Inventory	SRC-CU003-SI000005	Sediment Residual Core Location	736144.02	1614325.16	New York State Plane East (ft) NAD 83	9/20/09 11:47	Core	SRC-CU003-SI000005-BD0001	DUP	0	6	in
314	RLC-CU003	SRN-CU003-005	Second Inventory	SRC-CU003-SI000005	Sediment Residual Core Location	736144.02	1614325.16	New York State Plane East (ft) NAD 83	9/20/09 11:47	Core	SRC-CU003-SI000005-BD0001	DUP	0	6	in
315	RLC-CU003	SRN-CU003-005	Second Inventory	SRC-CU003-SI000005	Sediment Residual Core Location	736144.02	1614325.16	New York State Plane East (ft) NAD 83	9/20/09 11:47	Core	SRC-CU003-SI000005-BD0001	DUP	0	6	in
316	RLC-CU003	SRN-CU003-005	Second Inventory	SRC-CU003-SI000005	Sediment Residual Core Location	736144.02	1614325.16	New York State Plane East (ft) NAD 83	9/20/09 11:47	Core	SRC-CU003-SI000005-BD0001	DUP	0	6	in
317	RLC-CU003	SRN-CU003-005	Second Inventory	SRC-CU003-SI000005	Sediment Residual Core Location	736144.02	1614325.16	New York State Plane East (ft) NAD 83	9/20/09 11:47	Core	SRC-CU003-SI000005-BD0001	DUP	0	6	in
318	RLC-CU003	SRN-CU003-005	Second Inventory	SRC-CU003-SI000005	Sediment Residual Core Location	736144.02	1614325.16	New York State Plane East (ft) NAD 83	9/20/09 11:47	Core	SRC-CU003-SI000005-BD0001	DUP	0	6	in
319	RLC-CU003	SRN-CU003-005	Second Inventory	SRC-CU003-SI000005	Sediment Residual Core Location	736144.02	1614325.16	New York State Plane East (ft) NAD 83	9/20/09 11:47	Core	SRC-CU003-SI000005-BD0001	DUP	0	6	in
320	RLC-CU003	SRN-CU003-005	Second Inventory	SRC-CU003-SI000005	Sediment Residual Core Location	736144.02	1614325.16	New York State Plane East (ft) NAD 83	9/20/09 11:47	Core	SRC-CU003-SI000005-BD0001	DUP	0	6	in
321	RLC-CU003	SRN-CU003-006	First Residual	SRC-CU003-FR000006	Sediment Residual Core Location	736224.93	1614333.39	New York State Plane East (ft) NAD 83	10/8/09 13:15	Core	SRC-CU003-FR000006-000006	ENV	0	6	in
322	RLC-CU003	SRN-CU003-006	First Residual	SRC-CU003-FR000006	Sediment Residual Core Location	736224.93	1614333.39	New York State Plane East (ft) NAD 83	10/8/09 13:15	Core	SRC-CU003-FR000006-000006	ENV	0	6	in
323	RLC-CU003	SRN-CU003-006	First Residual	SRC-CU003-FR000006	Sediment Residual Core Location	736224.93	1614333.39	New York State Plane East (ft) NAD 83	10/8/09 13:15	Core	SRC-CU003-FR000006-000006	ENV	0	6	in
324	RLC-CU003	SRN-CU003-006	First Residual	SRC-CU003-FR000006	Sediment Residual Core Location	736224.93	1614333.39	New York State Plane East (ft) NAD 83	10/8/09 13:15	Core	SRC-CU003-FR000006-000006	ENV	0	6	in
325	RLC-CU003	SRN-CU003-006	First Residual	SRC-CU003-FR000006	Sediment Residual Core Location	736224.93	1614333.39	New York State Plane East (ft) NAD 83	10/8/09 13:15	Core	SRC-CU003-FR000006-000006	ENV	0	6	in

CU-03 Residulal Core Data
(All Dredging Passes)

Row ID	sample_name	dup_parent_sample_name	analyte_name	cas_rn	Lab_Reported_Result	Verified_Result	result_unit	Lab_Reported_MDL	Verified_MDL	Lab_Reported_RL	Verified_RL	limit_unit	Lab_Reported_Qualifier	Verified_Qualifier	Detected	Reportable
261	SRC-CU003-FI000005-024030	NULL	AROCLOR 1016	12674-11-2	NULL	NULL	mg/kg	0.0051	0.0051	0.012	0.012	mg/kg	U	U	0	1
262	SRC-CU003-FI000005-024030	NULL	AROCLOR 1221	11104-28-2	0.065	0.065	mg/kg	0.0051	0.0051	0.012	0.012	mg/kg	NULL	NULL	1	1
263	SRC-CU003-FI000005-024030	NULL	AROCLOR 1232	11141-16-5	NULL	NULL	mg/kg	0.0051	0.0051	0.012	0.012	mg/kg	U	U	0	1
264	SRC-CU003-FI000005-024030	NULL	AROCLOR 1242	53469-21-9	0.017	0.017	mg/kg	0.0051	0.0051	0.012	0.012	mg/kg	NULL	NULL	1	1
265	SRC-CU003-FI000005-024030	NULL	AROCLOR 1248	12672-29-6	NULL	NULL	mg/kg	0.0051	0.0051	0.012	0.012	mg/kg	U	U	0	1
266	SRC-CU003-FI000005-024030	NULL	AROCLOR 1254	11097-69-1	NULL	NULL	mg/kg	0.0051	0.0051	0.012	0.012	mg/kg	U	U	0	1
267	SRC-CU003-FI000005-024030	NULL	AROCLOR 1260	11096-82-5	NULL	NULL	mg/kg	0.0051	0.0051	0.012	0.012	mg/kg	U	U	0	1
268	SRC-CU003-FI000005-024030	NULL	Moisture Content	WC002	21	21	%	0.02	0.02	0.02	0.02	%	NULL	NULL	1	1
269	SRC-CU003-FI000005-024030	NULL	Total PCBs	1336-36-3	0.082	0.082	mg/kg	0.0051	0.0051	0.012	0.012	mg/kg	NULL	NULL	1	1
270	SRC-CU003-FI000005-024030	NULL	Tri+ PCBs	TRI_PLUS_PCB	0.0268905	0.0268905	mg/kg	0.0051	0.0051	0.0051	0.0051	mg/kg	NULL	NULL	1	1
271	SRC-CU003-FI000005-030036	NULL	AROCLOR 1016	12674-11-2	NULL	NULL	mg/kg	0.0052	0.0052	0.013	0.013	mg/kg	U	U	0	1
272	SRC-CU003-FI000005-030036	NULL	AROCLOR 1221	11104-28-2	NULL	NULL	mg/kg	0.0052	0.0052	0.013	0.013	mg/kg	U	U	0	1
273	SRC-CU003-FI000005-030036	NULL	AROCLOR 1232	11141-16-5	NULL	NULL	mg/kg	0.0052	0.0052	0.013	0.013	mg/kg	U	U	0	1
274	SRC-CU003-FI000005-030036	NULL	AROCLOR 1242	53469-21-9	NULL	NULL	mg/kg	0.0052	0.0052	0.013	0.013	mg/kg	U	U	0	1
275	SRC-CU003-FI000005-030036	NULL	AROCLOR 1248	12672-29-6	NULL	NULL	mg/kg	0.0052	0.0052	0.013	0.013	mg/kg	U	U	0	1
276	SRC-CU003-FI000005-030036	NULL	AROCLOR 1254	11097-69-1	NULL	NULL	mg/kg	0.0052	0.0052	0.013	0.013	mg/kg	U	U	0	1
277	SRC-CU003-FI000005-030036	NULL	AROCLOR 1260	11096-82-5	NULL	NULL	mg/kg	0.0052	0.0052	0.013	0.013	mg/kg	U	U	0	1
278	SRC-CU003-FI000005-030036	NULL	Moisture Content	WC002	22	22	%	0.02	0.02	0.02	0.02	%	NULL	NULL	1	1
279	SRC-CU003-FI000005-030036	NULL	Total PCBs	1336-36-3	NULL	NULL	mg/kg	0.0052	0.0052	0.013	0.013	mg/kg	U	U	0	1
280	SRC-CU003-FI000005-030036	NULL	Tri+ PCBs	TRI_PLUS_PCB	0.005096	0.005096	mg/kg	0.0052	0.0052	0.0052	0.0052	mg/kg	NULL	U	0	1
281	SRC-CU003-FI000005-036042	NULL	AROCLOR 1016	12674-11-2	NULL	NULL	mg/kg	0.0058	0.0058	0.014	0.014	mg/kg	U	U	0	1
282	SRC-CU003-FI000005-036042	NULL	AROCLOR 1221	11104-28-2	NULL	NULL	mg/kg	0.0058	0.0058	0.014	0.014	mg/kg	U	U	0	1
283	SRC-CU003-FI000005-036042	NULL	AROCLOR 1232	11141-16-5	NULL	NULL	mg/kg	0.0058	0.0058	0.014	0.014	mg/kg	U	U	0	1
284	SRC-CU003-FI000005-036042	NULL	AROCLOR 1242	53469-21-9	NULL	NULL	mg/kg	0.0058	0.0058	0.014	0.014	mg/kg	U	U	0	1
285	SRC-CU003-FI000005-036042	NULL	AROCLOR 1248	12672-29-6	NULL	NULL	mg/kg	0.0058	0.0058	0.014	0.014	mg/kg	U	U	0	1
286	SRC-CU003-FI000005-036042	NULL	AROCLOR 1254	11097-69-1	NULL	NULL	mg/kg	0.0058	0.0058	0.014	0.014	mg/kg	U	U	0	1
287	SRC-CU003-FI000005-036042	NULL	AROCLOR 1260	11096-82-5	NULL	NULL	mg/kg	0.0058	0.0058	0.014	0.014	mg/kg	U	U	0	1
288	SRC-CU003-FI000005-036042	NULL	Moisture Content	WC002	29	29	%	0.018	0.018	0.018	0.018	%	NULL	NULL	1	1
289	SRC-CU003-FI000005-036042	NULL	Total PCBs	1336-36-3	NULL	NULL	mg/kg	0.0058	0.0058	0.014	0.014	mg/kg	U	U	0	1
290	SRC-CU003-FI000005-036042	NULL	Tri+ PCBs	TRI_PLUS_PCB	0.005684	0.005684	mg/kg	0.0058	0.0058	0.0058	0.0058	mg/kg	NULL	U	0	1
291	SRC-CU003-FI000005-042048	NULL	AROCLOR 1016	12674-11-2	NULL	NULL	mg/kg	0.0052	0.0052	0.013	0.013	mg/kg	U	U	0	1
292	SRC-CU003-FI000005-042048	NULL	AROCLOR 1221	11104-28-2	0.093	0.093	mg/kg	0.0052	0.0052	0.013	0.013	mg/kg	NULL	NULL	1	1
293	SRC-CU003-FI000005-042048	NULL	AROCLOR 1232	11141-16-5	NULL	NULL	mg/kg	0.0052	0.0052	0.013	0.013	mg/kg	U	U	0	1
294	SRC-CU003-FI000005-042048	NULL	AROCLOR 1242	53469-21-9	0.0096	0.0096	mg/kg	0.0052	0.0052	0.013	0.013	mg/kg	J	J	1	1
295	SRC-CU003-FI000005-042048	NULL	AROCLOR 1248	12672-29-6	NULL	NULL	mg/kg	0.0052	0.0052	0.013	0.013	mg/kg	U	U	0	1
296	SRC-CU003-FI000005-042048	NULL	AROCLOR 1254	11097-69-1	NULL	NULL	mg/kg	0.0052	0.0052	0.013	0.013	mg/kg	U	U	0	1
297	SRC-CU003-FI000005-042048	NULL	AROCLOR 1260	11096-82-5	NULL	NULL	mg/kg	0.0052	0.0052	0.013	0.013	mg/kg	U	U	0	1
298	SRC-CU003-FI000005-042048	NULL	Moisture Content	WC002	22	22	%	0.018	0.018	0.018	0.018	%	NULL	NULL	1	1
299	SRC-CU003-FI000005-042048	NULL	Total PCBs	1336-36-3	0.1026	0.1026	mg/kg	0.0052	0.0052	0.013	0.013	mg/kg	NULL	NULL	1	1
300	SRC-CU003-FI000005-042048	NULL	Tri+ PCBs	TRI_PLUS_PCB	0.024122	0.024122	mg/kg	0.0052	0.0052	0.0052	0.0052	mg/kg	NULL	NULL	1	1
301	SRC-CU003-SI000005-000006	NULL	AROCLOR 1016	12674-11-2	NULL	NULL	mg/kg	0.12	0.12	0.28	0.28	mg/kg	U	U	0	1
302	SRC-CU003-SI000005-000006	NULL	AROCLOR 1221	11104-28-2	7.6	7.6	mg/kg	0.12	0.12	0.28	0.28	mg/kg	NULL	NULL	1	1
303	SRC-CU003-SI000005-000006	NULL	AROCLOR 1232	11141-16-5	NULL	NULL	mg/kg	0.12	0.12	0.28	0.28	mg/kg	U	U	0	1
304	SRC-CU003-SI000005-000006	NULL	AROCLOR 1242	53469-21-9	1.4	1.4	mg/kg	0.12	0.12	0.28	0.28	mg/kg	NULL	J	1	1
305	SRC-CU003-SI000005-000006	NULL	AROCLOR 1248	12672-29-6	NULL	NULL	mg/kg	0.12	0.12	0.28	0.28	mg/kg	U	U	0	1
306	SRC-CU003-SI000005-000006	NULL	AROCLOR 1254	11097-69-1	NULL	NULL	mg/kg	0.12	0.12	0.28	0.28	mg/kg	U	U	0	1
307	SRC-CU003-SI000005-000006	NULL	AROCLOR 1260	11096-82-5	NULL	NULL	mg/kg	0.12	0.12	0.28	0.28	mg/kg	U	U	0	1
308	SRC-CU003-SI000005-000006	NULL	Moisture Content	WC002	30	30	%	0.02	0.02	0.02	0.02	%	NULL	NULL	1	1
309	SRC-CU003-SI000005-000006	NULL	Total PCBs	1336-36-3	9	9	mg/kg	0.12	0.12	1.1	1.1	mg/kg	NULL	J	1	1
310	SRC-CU003-SI000005-000006	NULL	Tri+ PCBs	TRI_PLUS_PCB	2.3926	2.3926	mg/kg	0.12	0.12	0.12	0.12	mg/kg	NULL	NULL	1	1
311	SRC-CU003-SI000005-BD0001	SRC-CU003-SI000005-000006	AROCLOR 1016	12674-11-2	NULL	NULL	mg/kg	0.16	0.16	0.38	0.38	mg/kg	U	U	0	1
312	SRC-CU003-SI000005-BD0001	SRC-CU003-SI000005-000006	AROCLOR 1221	11104-28-2	11	11	mg/kg	0.16	0.16	0.38	0.38	mg/kg	NULL	NULL	1	1
313	SRC-CU003-SI000005-BD0001	SRC-CU003-SI000005-000006	AROCLOR 1232	11141-16-5	NULL	NULL	mg/kg	0.16	0.16	0.38	0.38	mg/kg	U	U	0	1
314	SRC-CU003-SI000005-BD0001	SRC-CU003-SI000005-000006	AROCLOR 1242	53469-21-9	3.7	3.7	mg/kg	0.16	0.16	0.38	0.38	mg/kg	NULL	J	1	1
315	SRC-CU003-SI000005-BD0001	SRC-CU003-SI000005-000006	AROCLOR 1248	12672-29-6	NULL	NULL	mg/kg	0.16	0.16	0.38	0.38	mg/kg	U	U	0	1
316	SRC-CU003-SI000005-BD0001	SRC-CU003-SI000005-000006	AROCLOR 1254	11097-69-1	NULL	NULL	mg/kg	0.16	0.16	0.38	0.38	mg/kg	U	U	0	1
317	SRC-CU003-SI000005-BD0001	SRC-CU003-SI000005-000006	AROCLOR 1260	11096-82-5	NULL	NULL	mg/kg	0.16	0.16	0.38	0.38	mg/kg	U	U	0	1
318	SRC-CU003-SI000005-BD0001	SRC-CU003-SI000005-000006	Moisture Content	WC002	22	22	%	0.019	0.019	0.019	0.019	%	NULL	NULL	1	1
319	SRC-CU003-SI000005-BD0001	SRC-CU003-SI000005-000006	Total PCBs	1336-36-3	14.7	14.7	mg/kg	0.16	0.16	1.5	1.5	mg/kg	NULL	J	1	1
320	SRC-CU003-SI000005-BD0001	SRC-CU003-SI000005-000006	Tri+ PCBs	TRI_PLUS_PCB	4.9798	4.9798	mg/kg	0.16	0.16	0.16	0.16	mg/kg	NULL	NULL	1	1
321	SRC-CU003-FR000006-000006	NULL	AROCLOR 1016	12674-11-2	NULL	NULL	mg/kg	0.16	0.16	0.38	0.38	mg/kg	U	U	0	1
322	SRC-CU003-FR000006-000006	NULL	AROCLOR 1221	11104-28-2	8.1	8.1	mg/kg	0.16	0.16	0.38	0.38	mg/kg	NULL	NULL	1	1
323	SRC-CU003-FR000006-000006	NULL	AROCLOR 1232	11141-16-5	NULL	NULL	mg/kg	0.16	0.16	0.38	0.38	mg/kg	U	U	0	1
324	SRC-CU003-FR000006-000006	NULL	AROCLOR 1242	53469-21-9	4.9	4.9	mg/kg	0.16	0.16	0.38	0.38	mg/kg	NULL	NULL	1	1
325	SRC-CU003-FR000006-000006	NULL	AROCLOR 1248	12672-29-6	NULL	NULL	mg/kg	0.16	0.16	0.38	0.38	mg/kg	U	U	0	1

CU-03 Residulal Core Data
(All Dredging Passes)

Row ID	cu_id	node_id	dredge_pass	core_id	location_type	x_coord	y_coord	coord_system	sample_dt	collection_method	sample_name	sample_type	start_depth	end_depth	depth_unit
326	RLC-CU003	SRN-CU003-006	First Residual	SRC-CU003-FR000006	Sediment Residual Core Location	736224.93	1614333.39	New York State Plane East (ft) NAD 83	10/8/09 13:15	Core	SRC-CU003-FR000006-000006	ENV	0	6	in
327	RLC-CU003	SRN-CU003-006	First Residual	SRC-CU003-FR000006	Sediment Residual Core Location	736224.93	1614333.39	New York State Plane East (ft) NAD 83	10/8/09 13:15	Core	SRC-CU003-FR000006-000006	ENV	0	6	in
328	RLC-CU003	SRN-CU003-006	First Residual	SRC-CU003-FR000006	Sediment Residual Core Location	736224.93	1614333.39	New York State Plane East (ft) NAD 83	10/8/09 13:15	Core	SRC-CU003-FR000006-000006	ENV	0	6	in
329	RLC-CU003	SRN-CU003-006	First Residual	SRC-CU003-FR000006	Sediment Residual Core Location	736224.93	1614333.39	New York State Plane East (ft) NAD 83	10/8/09 13:15	Core	SRC-CU003-FR000006-000006	ENV	0	6	in
330	RLC-CU003	SRN-CU003-006	First Residual	SRC-CU003-FR000006	Sediment Residual Core Location	736224.93	1614333.39	New York State Plane East (ft) NAD 83	10/8/09 13:15	Core	SRC-CU003-FR000006-000006	ENV	0	6	in
331	RLC-CU003	SRN-CU003-006	Inventory	SRC-CU003-FI000006	Sediment Residual Core Location	736217.45	1614334.92	New York State Plane East (ft) NAD 83	8/12/09 14:20	Core	SRC-CU003-FI000006-000006	ENV	0	6	in
332	RLC-CU003	SRN-CU003-006	Inventory	SRC-CU003-FI000006	Sediment Residual Core Location	736217.45	1614334.92	New York State Plane East (ft) NAD 83	8/12/09 14:20	Core	SRC-CU003-FI000006-000006	ENV	0	6	in
333	RLC-CU003	SRN-CU003-006	Inventory	SRC-CU003-FI000006	Sediment Residual Core Location	736217.45	1614334.92	New York State Plane East (ft) NAD 83	8/12/09 14:20	Core	SRC-CU003-FI000006-000006	ENV	0	6	in
334	RLC-CU003	SRN-CU003-006	Inventory	SRC-CU003-FI000006	Sediment Residual Core Location	736217.45	1614334.92	New York State Plane East (ft) NAD 83	8/12/09 14:20	Core	SRC-CU003-FI000006-000006	ENV	0	6	in
335	RLC-CU003	SRN-CU003-006	Inventory	SRC-CU003-FI000006	Sediment Residual Core Location	736217.45	1614334.92	New York State Plane East (ft) NAD 83	8/12/09 14:20	Core	SRC-CU003-FI000006-000006	ENV	0	6	in
336	RLC-CU003	SRN-CU003-006	Inventory	SRC-CU003-FI000006	Sediment Residual Core Location	736217.45	1614334.92	New York State Plane East (ft) NAD 83	8/12/09 14:20	Core	SRC-CU003-FI000006-000006	ENV	0	6	in
337	RLC-CU003	SRN-CU003-006	Inventory	SRC-CU003-FI000006	Sediment Residual Core Location	736217.45	1614334.92	New York State Plane East (ft) NAD 83	8/12/09 14:20	Core	SRC-CU003-FI000006-000006	ENV	0	6	in
338	RLC-CU003	SRN-CU003-006	Inventory	SRC-CU003-FI000006	Sediment Residual Core Location	736217.45	1614334.92	New York State Plane East (ft) NAD 83	8/12/09 14:20	Core	SRC-CU003-FI000006-000006	ENV	0	6	in
339	RLC-CU003	SRN-CU003-006	Inventory	SRC-CU003-FI000006	Sediment Residual Core Location	736217.45	1614334.92	New York State Plane East (ft) NAD 83	8/12/09 14:20	Core	SRC-CU003-FI000006-000006	ENV	0	6	in
340	RLC-CU003	SRN-CU003-006	Inventory	SRC-CU003-FI000006	Sediment Residual Core Location	736217.45	1614334.92	New York State Plane East (ft) NAD 83	8/12/09 14:20	Core	SRC-CU003-FI000006-000006	ENV	0	6	in
341	RLC-CU003	SRN-CU003-006	Inventory	SRC-CU003-FI000006	Sediment Residual Core Location	736217.45	1614334.92	New York State Plane East (ft) NAD 83	8/12/09 14:20	Core	SRC-CU003-FI000006-006012	ENV	6	12	in
342	RLC-CU003	SRN-CU003-006	Inventory	SRC-CU003-FI000006	Sediment Residual Core Location	736217.45	1614334.92	New York State Plane East (ft) NAD 83	8/12/09 14:20	Core	SRC-CU003-FI000006-006012	ENV	6	12	in
343	RLC-CU003	SRN-CU003-006	Inventory	SRC-CU003-FI000006	Sediment Residual Core Location	736217.45	1614334.92	New York State Plane East (ft) NAD 83	8/12/09 14:20	Core	SRC-CU003-FI000006-006012	ENV	6	12	in
344	RLC-CU003	SRN-CU003-006	Inventory	SRC-CU003-FI000006	Sediment Residual Core Location	736217.45	1614334.92	New York State Plane East (ft) NAD 83	8/12/09 14:20	Core	SRC-CU003-FI000006-006012	ENV	6	12	in
345	RLC-CU003	SRN-CU003-006	Inventory	SRC-CU003-FI000006	Sediment Residual Core Location	736217.45	1614334.92	New York State Plane East (ft) NAD 83	8/12/09 14:20	Core	SRC-CU003-FI000006-006012	ENV	6	12	in
346	RLC-CU003	SRN-CU003-006	Inventory	SRC-CU003-FI000006	Sediment Residual Core Location	736217.45	1614334.92	New York State Plane East (ft) NAD 83	8/12/09 14:20	Core	SRC-CU003-FI000006-006012	ENV	6	12	in
347	RLC-CU003	SRN-CU003-006	Inventory	SRC-CU003-FI000006	Sediment Residual Core Location	736217.45	1614334.92	New York State Plane East (ft) NAD 83	8/12/09 14:20	Core	SRC-CU003-FI000006-006012	ENV	6	12	in
348	RLC-CU003	SRN-CU003-006	Inventory	SRC-CU003-FI000006	Sediment Residual Core Location	736217.45	1614334.92	New York State Plane East (ft) NAD 83	8/12/09 14:20	Core	SRC-CU003-FI000006-006012	ENV	6	12	in
349	RLC-CU003	SRN-CU003-006	Inventory	SRC-CU003-FI000006	Sediment Residual Core Location	736217.45	1614334.92	New York State Plane East (ft) NAD 83	8/12/09 14:20	Core	SRC-CU003-FI000006-006012	ENV	6	12	in
350	RLC-CU003	SRN-CU003-006	Inventory	SRC-CU003-FI000006	Sediment Residual Core Location	736217.45	1614334.92	New York State Plane East (ft) NAD 83	8/12/09 14:20	Core	SRC-CU003-FI000006-006012	ENV	6	12	in
351	RLC-CU003	SRN-CU003-006	Inventory	SRC-CU003-FI000006	Sediment Residual Core Location	736217.45	1614334.92	New York State Plane East (ft) NAD 83	8/12/09 14:20	Core	SRC-CU003-FI000006-012018	ENV	12	18	in
352	RLC-CU003	SRN-CU003-006	Inventory	SRC-CU003-FI000006	Sediment Residual Core Location	736217.45	1614334.92	New York State Plane East (ft) NAD 83	8/12/09 14:20	Core	SRC-CU003-FI000006-012018	ENV	12	18	in
353	RLC-CU003	SRN-CU003-006	Inventory	SRC-CU003-FI000006	Sediment Residual Core Location	736217.45	1614334.92	New York State Plane East (ft) NAD 83	8/12/09 14:20	Core	SRC-CU003-FI000006-012018	ENV	12	18	in
354	RLC-CU003	SRN-CU003-006	Inventory	SRC-CU003-FI000006	Sediment Residual Core Location	736217.45	1614334.92	New York State Plane East (ft) NAD 83	8/12/09 14:20	Core	SRC-CU003-FI000006-012018	ENV	12	18	in
355	RLC-CU003	SRN-CU003-006	Inventory	SRC-CU003-FI000006	Sediment Residual Core Location	736217.45	1614334.92	New York State Plane East (ft) NAD 83	8/12/09 14:20	Core	SRC-CU003-FI000006-012018	ENV	12	18	in
356	RLC-CU003	SRN-CU003-006	Inventory	SRC-CU003-FI000006	Sediment Residual Core Location	736217.45	1614334.92	New York State Plane East (ft) NAD 83	8/12/09 14:20	Core	SRC-CU003-FI000006-012018	ENV	12	18	in
357	RLC-CU003	SRN-CU003-006	Inventory	SRC-CU003-FI000006	Sediment Residual Core Location	736217.45	1614334.92	New York State Plane East (ft) NAD 83	8/12/09 14:20	Core	SRC-CU003-FI000006-012018	ENV	12	18	in
358	RLC-CU003	SRN-CU003-006	Inventory	SRC-CU003-FI000006	Sediment Residual Core Location	736217.45	1614334.92	New York State Plane East (ft) NAD 83	8/12/09 14:20	Core	SRC-CU003-FI000006-012018	ENV	12	18	in
359	RLC-CU003	SRN-CU003-006	Inventory	SRC-CU003-FI000006	Sediment Residual Core Location	736217.45	1614334.92	New York State Plane East (ft) NAD 83	8/12/09 14:20	Core	SRC-CU003-FI000006-012018	ENV	12	18	in
360	RLC-CU003	SRN-CU003-006	Inventory	SRC-CU003-FI000006	Sediment Residual Core Location	736217.45	1614334.92	New York State Plane East (ft) NAD 83	8/12/09 14:20	Core	SRC-CU003-FI000006-012018	ENV	12	18	in
361	RLC-CU003	SRN-CU003-006	Second Inventory	SRC-CU003-SI000006	Sediment Residual Core Location	736224.25	1614332.37	New York State Plane East (ft) NAD 83	9/20/09 11:38	Core	SRC-CU003-SI000006-000006	ENV	0	6	in
362	RLC-CU003	SRN-CU003-006	Second Inventory	SRC-CU003-SI000006	Sediment Residual Core Location	736224.25	1614332.37	New York State Plane East (ft) NAD 83	9/20/09 11:38	Core	SRC-CU003-SI000006-000006	ENV	0	6	in
363	RLC-CU003	SRN-CU003-006	Second Inventory	SRC-CU003-SI000006	Sediment Residual Core Location	736224.25	1614332.37	New York State Plane East (ft) NAD 83	9/20/09 11:38	Core	SRC-CU003-SI000006-000006	ENV	0	6	in
364	RLC-CU003	SRN-CU003-006	Second Inventory	SRC-CU003-SI000006	Sediment Residual Core Location	736224.25	1614332.37	New York State Plane East (ft) NAD 83	9/20/09 11:38	Core	SRC-CU003-SI000006-000006	ENV	0	6	in
365	RLC-CU003	SRN-CU003-006	Second Inventory	SRC-CU003-SI000006	Sediment Residual Core Location	736224.25	1614332.37	New York State Plane East (ft) NAD 83	9/20/09 11:38	Core	SRC-CU003-SI000006-000006	ENV	0	6	in
366	RLC-CU003	SRN-CU003-006	Second Inventory	SRC-CU003-SI000006	Sediment Residual Core Location	736224.25	1614332.37	New York State Plane East (ft) NAD 83	9/20/09 11:38	Core	SRC-CU003-SI000006-000006	ENV	0	6	in
367	RLC-CU003	SRN-CU003-006	Second Inventory	SRC-CU003-SI000006	Sediment Residual Core Location	736224.25	1614332.37	New York State Plane East (ft) NAD 83	9/20/09 11:38	Core	SRC-CU003-SI000006-000006	ENV	0	6	in
368	RLC-CU003	SRN-CU003-006	Second Inventory	SRC-CU003-SI000006	Sediment Residual Core Location	736224.25	1614332.37	New York State Plane East (ft) NAD 83	9/20/09 11:38	Core	SRC-CU003-SI000006-000006	ENV	0	6	in
369	RLC-CU003	SRN-CU003-006	Second Inventory	SRC-CU003-SI000006	Sediment Residual Core Location	736224.25	1614332.37	New York State Plane East (ft) NAD 83	9/20/09 11:38	Core	SRC-CU003-SI000006-000006	ENV	0	6	in
370	RLC-CU003	SRN-CU003-006	Second Inventory	SRC-CU003-SI000006	Sediment Residual Core Location	736224.25	1614332.37	New York State Plane East (ft) NAD 83	9/20/09 11:38	Core	SRC-CU003-SI000006-000006	ENV	0	6	in
371	RLC-CU003	SRN-CU003-006	Second Inventory	SRC-CU003-SI000006	Sediment Residual Core Location	736224.25	1614332.37	New York State Plane East (ft) NAD 83	9/20/09 11:38	Core	SRC-CU003-SI000006-006012	ENV	6	12	in
372	RLC-CU003	SRN-CU003-006	Second Inventory	SRC-CU003-SI000006	Sediment Residual Core Location	736224.25	1614332.37	New York State Plane East (ft) NAD 83	9/20/09 11:38	Core	SRC-CU003-SI000006-006012	ENV	6	12	in
373	RLC-CU003	SRN-CU003-006	Second Inventory	SRC-CU003-SI000006	Sediment Residual Core Location	736224.25	1614332.37	New York State Plane East (ft) NAD 83	9/20/09 11:38	Core	SRC-CU003-SI000006-006012	ENV	6	12	in
374	RLC-CU003	SRN-CU003-006	Second Inventory	SRC-CU003-SI000006	Sediment Residual Core Location	736224.25	1614332.37	New York State Plane East (ft) NAD 83	9/20/09 11:38	Core	SRC-CU003-SI000006-006012	ENV	6	12	in
375	RLC-CU003	SRN-CU003-006	Second Inventory	SRC-CU003-SI000006	Sediment Residual Core Location	736224.25	1614332.37	New York State Plane East (ft) NAD 83	9/20/09 11:38	Core	SRC-CU003-SI000006-006012	ENV	6	12	in
376	RLC-CU003	SRN-CU003-006	Second Inventory	SRC-CU003-SI000006	Sediment Residual Core Location	736224.25	1614332.37	New York State Plane East (ft) NAD 83	9/20/09 11:38	Core	SRC-CU003-SI000006-006012	ENV	6	12	in
377	RLC-CU003	SRN-CU003-006	Second Inventory	SRC-CU003-SI000006	Sediment Residual Core Location	736224.25	1614332.37	New York State Plane East (ft) NAD 83	9/20/09 11:38	Core	SRC-CU003-SI000006-006012	ENV	6	12	in
378	RLC-CU003	SRN-CU003-006	Second Inventory	SRC-CU003-SI000006	Sediment Residual Core Location	736224.25	1614332.37	New York State Plane East (ft) NAD 83	9/20/09 11:38	Core	SRC-CU003-SI000006-006012	ENV	6	12	in
379	RLC-CU003	SRN-CU003-006	Second Inventory	SRC-CU003-SI000006	Sediment Residual Core Location	736224.25	1614332.37	New York State Plane East (ft) NAD 83	9/20/09 11:38	Core	SRC-CU003-SI000006-006012	ENV	6	12	in
380	RLC-CU003	SRN-CU003-006	Second Inventory	SRC-CU003-SI000006	Sediment Residual Core Location	736224.25	1614332.37	New York State Plane East (ft) NAD 83	9/20/09 11:38	Core	SRC-CU003-SI000006-006012	ENV	6	12	in
381	RLC-CU003	SRN-CU003-006	Second Inventory	SRC-CU003-SI000006	Sediment Residual Core Location	736224.25	1614332.37	New York State Plane East (ft) NAD 83	9/20/09 11:38	Core	SRC-CU003-SI000006-012018	ENV	12	18	in
382	RLC-CU003	SRN-CU003-006	Second Inventory	SRC-CU003-SI000006	Sediment Residual Core Location	736224.25	1614332.37	New York State Plane East (ft) NAD 83	9/20/09 11:38	Core	SRC-CU003-SI000006-012018	ENV	12	18	in
383	RLC-CU003	SRN-CU003-006	Second Inventory	SRC-CU003-SI000006	Sediment Residual Core Location	736224.25	1614332.37	New York State Plane East (ft) NAD 83	9/20/09 11:38	Core	SRC-CU003-SI000006-012018	ENV	12	18	in
384	RLC-CU003	SRN-CU003-006	Second Inventory	SRC-CU003-SI000006	Sediment Residual Core Location	736224.25	1614332.37	New York State Plane East (ft) NAD 83	9/20/09 11:38	Core	SRC-CU003-SI000006-012018	ENV	12	18	in
385	RLC-CU003	SRN-CU003-006	Second Inventory	SRC-CU003-SI000006	Sediment Residual Core Location	736224.25	1614332.37	New York State Plane East (ft) NAD 83	9/20/09 11:38	Core	SRC-CU003-SI000006-012018	ENV	12	18	in
386	RLC-CU003	SRN-CU003-006	Second Inventory	SRC-CU003-SI000006	Sediment Residual Core Location	736224.25	1614332.37	New York State Plane East (ft) NAD 83	9/20/09 11:38	Core	SRC-CU003-SI000006-012018	ENV	12	18	in
387	RLC-CU003	SRN-CU003-006	Second Inventory	SRC-CU003-SI000006	Sediment Residual Core Location	736224.25	1614332.37	New York State Plane East (ft) NAD 83	9/20/09 11:38	Core	SRC-CU003-SI000006-012018	ENV	12	18	in
388	RLC-CU003	SRN-CU003-006	Second Inventory	SRC-CU003-SI000006	Sediment Residual Core Location	736224.25	1614332.37	New York State Plane East (ft) NAD 83	9/20/09 11:38	Core	SRC-CU003-SI000006-012018	ENV	12	18	in
389	RLC-CU003	SRN-CU003-006	Second Inventory	SRC-CU003-SI000006	Sediment Residual Core Location	736224.25	1614332.37	New York State Plane East (ft) NAD 83	9/20/09 11:38	Core	SRC-CU003-SI000006-012018	ENV	12	18	in
390	RLC-CU003	SRN-CU003-006	Second Inventory	SRC-CU003-SI000006	Sediment Residual Core Location	736224.25	1614332.37	New York State Plane East (ft) NAD 83	9/20/09 11:38	Core	SRC-CU003-SI000006-012018	ENV	12	18	in

CU-03 Residulal Core Data
(All Dredging Passes)

Row ID	sample_name	dup_parent_sample_name	analyte_name	cas_rn	Lab_Reported_Result	Verified_Result	result_unit	Lab_Reported_MDL	Verified_MDL	Lab_Reported_RL	Verified_RL	limit_unit	Lab_Reported_Qualifier	Verified_Qualifier	Detected	Reportable
326	SRC-CU003-FR000006-000006	NULL	AROCLOR 1254	11097-69-1	NULL	NULL	mg/kg	0.16	0.16	0.38	0.38	mg/kg	U	U	0	1
327	SRC-CU003-FR000006-000006	NULL	AROCLOR 1260	11096-82-5	NULL	NULL	mg/kg	0.16	0.16	0.38	0.38	mg/kg	U	U	0	1
328	SRC-CU003-FR000006-000006	NULL	Moisture Content	WC002	21	21	%	0.02	0.02	0.02	0.02	%	NULL	NULL	1	1
329	SRC-CU003-FR000006-000006	NULL	Total PCBs	1336-36-3	13	13	mg/kg	0.16	0.16	1.5	1.5	mg/kg	NULL	NULL	1	1
330	SRC-CU003-FR000006-000006	NULL	Tri+ PCBs	TRI_PLUS_PCB	5.6658	5.6658	mg/kg	0.16	0.16	0.16	0.16	mg/kg	NULL	NULL	1	1
331	SRC-CU003-FI000006-000006	NULL	AROCLOR 1016	12674-11-2	NULL	NULL	mg/kg	0.51	0.51	1.2	1.2	mg/kg	U	U	0	1
332	SRC-CU003-FI000006-000006	NULL	AROCLOR 1221	11104-28-2	26	26	mg/kg	0.51	0.51	1.2	1.2	mg/kg	NULL	NULL	1	1
333	SRC-CU003-FI000006-000006	NULL	AROCLOR 1232	11141-16-5	NULL	NULL	mg/kg	0.51	0.51	1.2	1.2	mg/kg	U	U	0	1
334	SRC-CU003-FI000006-000006	NULL	AROCLOR 1242	53469-21-9	22	22	mg/kg	0.51	0.51	1.2	1.2	mg/kg	NULL	NULL	1	1
335	SRC-CU003-FI000006-000006	NULL	AROCLOR 1248	12672-29-6	NULL	NULL	mg/kg	0.51	0.51	1.2	1.2	mg/kg	U	U	0	1
336	SRC-CU003-FI000006-000006	NULL	AROCLOR 1254	11097-69-1	NULL	NULL	mg/kg	0.51	0.51	1.2	1.2	mg/kg	U	U	0	1
337	SRC-CU003-FI000006-000006	NULL	AROCLOR 1260	11096-82-5	NULL	NULL	mg/kg	0.51	0.51	1.2	1.2	mg/kg	U	U	0	1
338	SRC-CU003-FI000006-000006	NULL	Moisture Content	WC002	20	20	%	0.019	0.019	0.019	0.019	%	NULL	NULL	1	1
339	SRC-CU003-FI000006-000006	NULL	Total PCBs	1336-36-3	48	48	mg/kg	0.51	0.51	1.2	1.2	mg/kg	NULL	NULL	1	1
340	SRC-CU003-FI000006-000006	NULL	Tri+ PCBs	TRI_PLUS_PCB	23.89205	23.89205	mg/kg	0.51	0.51	0.51	0.51	mg/kg	NULL	NULL	1	1
341	SRC-CU003-FI000006-006012	NULL	AROCLOR 1016	12674-11-2	NULL	NULL	mg/kg	1.6	1.6	3.8	3.8	mg/kg	U	U	0	1
342	SRC-CU003-FI000006-006012	NULL	AROCLOR 1221	11104-28-2	64	64	mg/kg	1.6	1.6	3.8	3.8	mg/kg	B	NULL	1	1
343	SRC-CU003-FI000006-006012	NULL	AROCLOR 1232	11141-16-5	NULL	NULL	mg/kg	1.6	1.6	3.8	3.8	mg/kg	U	U	0	1
344	SRC-CU003-FI000006-006012	NULL	AROCLOR 1242	53469-21-9	41	41	mg/kg	1.6	1.6	3.8	3.8	mg/kg	NULL	NULL	1	1
345	SRC-CU003-FI000006-006012	NULL	AROCLOR 1248	12672-29-6	NULL	NULL	mg/kg	1.6	1.6	3.8	3.8	mg/kg	U	U	0	1
346	SRC-CU003-FI000006-006012	NULL	AROCLOR 1254	11097-69-1	NULL	NULL	mg/kg	1.6	1.6	3.8	3.8	mg/kg	U	U	0	1
347	SRC-CU003-FI000006-006012	NULL	AROCLOR 1260	11096-82-5	NULL	NULL	mg/kg	1.6	1.6	3.8	3.8	mg/kg	U	U	0	1
348	SRC-CU003-FI000006-006012	NULL	Moisture Content	WC002	22	22	%	0.02	0.02	0.02	0.02	%	NULL	NULL	1	1
349	SRC-CU003-FI000006-006012	NULL	Total PCBs	1336-36-3	105	105	mg/kg	1.6	1.6	3.8	3.8	mg/kg	NULL	NULL	1	1
350	SRC-CU003-FI000006-006012	NULL	Tri+ PCBs	TRI_PLUS_PCB	46.998	46.998	mg/kg	1.6	1.6	1.6	1.6	mg/kg	NULL	NULL	1	1
351	SRC-CU003-FI000006-012018	NULL	AROCLOR 1016	12674-11-2	NULL	NULL	mg/kg	4.1	4.1	10	10	mg/kg	U	U	0	1
352	SRC-CU003-FI000006-012018	NULL	AROCLOR 1221	11104-28-2	270	270	mg/kg	4.1	4.1	10	10	mg/kg	B	NULL	1	1
353	SRC-CU003-FI000006-012018	NULL	AROCLOR 1232	11141-16-5	NULL	NULL	mg/kg	4.1	4.1	10	10	mg/kg	U	U	0	1
354	SRC-CU003-FI000006-012018	NULL	AROCLOR 1242	53469-21-9	26	26	mg/kg	4.1	4.1	10	10	mg/kg	NULL	NULL	1	1
355	SRC-CU003-FI000006-012018	NULL	AROCLOR 1248	12672-29-6	NULL	NULL	mg/kg	4.1	4.1	10	10	mg/kg	U	U	0	1
356	SRC-CU003-FI000006-012018	NULL	AROCLOR 1254	11097-69-1	NULL	NULL	mg/kg	4.1	4.1	10	10	mg/kg	U	U	0	1
357	SRC-CU003-FI000006-012018	NULL	AROCLOR 1260	11096-82-5	NULL	NULL	mg/kg	4.1	4.1	10	10	mg/kg	U	U	0	1
358	SRC-CU003-FI000006-012018	NULL	Moisture Content	WC002	40	40	%	0.02	0.02	0.02	0.02	%	NULL	NULL	1	1
359	SRC-CU003-FI000006-012018	NULL	Total PCBs	1336-36-3	296	296	mg/kg	4.1	4.1	10	10	mg/kg	NULL	NULL	1	1
360	SRC-CU003-FI000006-012018	NULL	Tri+ PCBs	TRI_PLUS_PCB	63.3255	63.3255	mg/kg	4.1	4.1	4.1	4.1	mg/kg	NULL	NULL	1	1
361	SRC-CU003-SI000006-000006	NULL	AROCLOR 1016	12674-11-2	NULL	NULL	mg/kg	0.54	0.54	1.3	1.3	mg/kg	U	U	0	1
362	SRC-CU003-SI000006-000006	NULL	AROCLOR 1221	11104-28-2	44	44	mg/kg	0.54	0.54	1.3	1.3	mg/kg	NULL	NULL	1	1
363	SRC-CU003-SI000006-000006	NULL	AROCLOR 1232	11141-16-5	NULL	NULL	mg/kg	0.54	0.54	1.3	1.3	mg/kg	U	U	0	1
364	SRC-CU003-SI000006-000006	NULL	AROCLOR 1242	53469-21-9	24	24	mg/kg	0.54	0.54	1.3	1.3	mg/kg	NULL	NULL	1	1
365	SRC-CU003-SI000006-000006	NULL	AROCLOR 1248	12672-29-6	NULL	NULL	mg/kg	0.54	0.54	1.3	1.3	mg/kg	U	U	0	1
366	SRC-CU003-SI000006-000006	NULL	AROCLOR 1254	11097-69-1	NULL	NULL	mg/kg	0.54	0.54	1.3	1.3	mg/kg	U	U	0	1
367	SRC-CU003-SI000006-000006	NULL	AROCLOR 1260	11096-82-5	NULL	NULL	mg/kg	0.54	0.54	1.3	1.3	mg/kg	U	U	0	1
368	SRC-CU003-SI000006-000006	NULL	Moisture Content	WC002	26	26	%	0.02	0.02	0.02	0.02	%	NULL	NULL	1	1
369	SRC-CU003-SI000006-000006	NULL	Total PCBs	1336-36-3	68	68	mg/kg	0.54	0.54	5.2	5.2	mg/kg	NULL	J	1	1
370	SRC-CU003-SI000006-000006	NULL	Tri+ PCBs	TRI_PLUS_PCB	28.2457	28.2457	mg/kg	0.54	0.54	0.54	0.54	mg/kg	NULL	NULL	1	1
371	SRC-CU003-SI000006-006012	NULL	AROCLOR 1016	12674-11-2	NULL	NULL	mg/kg	2.1	2.1	8.2	8.2	mg/kg	U	U	0	1
372	SRC-CU003-SI000006-006012	NULL	AROCLOR 1221	11104-28-2	340	340	mg/kg	2.1	2.1	8.2	8.2	mg/kg	NULL	NULL	1	1
373	SRC-CU003-SI000006-006012	NULL	AROCLOR 1232	11141-16-5	NULL	NULL	mg/kg	2.1	2.1	8.2	8.2	mg/kg	U	U	0	1
374	SRC-CU003-SI000006-006012	NULL	AROCLOR 1242	53469-21-9	54	54	mg/kg	2.1	2.1	8.2	8.2	mg/kg	NULL	NULL	1	1
375	SRC-CU003-SI000006-006012	NULL	AROCLOR 1248	12672-29-6	NULL	NULL	mg/kg	2.1	2.1	8.2	8.2	mg/kg	U	U	0	1
376	SRC-CU003-SI000006-006012	NULL	AROCLOR 1254	11097-69-1	NULL	NULL	mg/kg	2.1	2.1	8.2	8.2	mg/kg	U	U	0	1
377	SRC-CU003-SI000006-006012	NULL	AROCLOR 1260	11096-82-5	NULL	NULL	mg/kg	2.1	2.1	8.2	8.2	mg/kg	U	U	0	1
378	SRC-CU003-SI000006-006012	NULL	Moisture Content	WC002	39	39	%	1	1	1	1	%	NULL	NULL	1	1
379	SRC-CU003-SI000006-006012	NULL	Total PCBs	1336-36-3	400	400	mg/kg	2.1	2.1	33	33	mg/kg	NULL	NULL	1	1
380	SRC-CU003-SI000006-006012	NULL	Tri+ PCBs	TRI_PLUS_PCB	97.6955	97.6955	mg/kg	2.1	2.1	2.1	2.1	mg/kg	NULL	NULL	1	1
381	SRC-CU003-SI000006-012018	NULL	AROCLOR 1016	12674-11-2	NULL	NULL	mg/kg	0.34	0.34	1.3	1.3	mg/kg	U	U	0	1
382	SRC-CU003-SI000006-012018	NULL	AROCLOR 1221	11104-28-2	34	34	mg/kg	0.34	0.34	1.3	1.3	mg/kg	NULL	NULL	1	1
383	SRC-CU003-SI000006-012018	NULL	AROCLOR 1232	11141-16-5	NULL	NULL	mg/kg	0.34	0.34	1.3	1.3	mg/kg	U	U	0	1
384	SRC-CU003-SI000006-012018	NULL	AROCLOR 1242	53469-21-9	NULL	NULL	mg/kg	0.34	0.34	1.3	1.3	mg/kg	U	U	0	1
385	SRC-CU003-SI000006-012018	NULL	AROCLOR 1248	12672-29-6	NULL	NULL	mg/kg	0.34	0.34	1.3	1.3	mg/kg	U	U	0	1
386	SRC-CU003-SI000006-012018	NULL	AROCLOR 1254	11097-69-1	NULL	NULL	mg/kg	0.34	0.34	1.3	1.3	mg/kg	U	U	0	1
387	SRC-CU003-SI000006-012018	NULL	AROCLOR 1260	11096-82-5	NULL	NULL	mg/kg	0.34	0.34	1.3	1.3	mg/kg	U	U	0	1
388	SRC-CU003-SI000006-012018	NULL	Moisture Content	WC002	23.7	23.7	%	1	1	1	1	%	NULL	NULL	1	1
389	SRC-CU003-SI000006-012018	NULL	Total PCBs	1336-36-3	34	34	mg/kg	0.34	0.34	5.2	5.2	mg/kg	NULL	NULL	1	1
390	SRC-CU003-SI000006-012018	NULL	Tri+ PCBs	TRI_PLUS_PCB	5.0694	5.0694	mg/kg	0.34	0.34	0.34	0.34	mg/kg	NULL	NULL	1	1

CU-03 Residulal Core Data
(All Dredging Passes)

Row ID	cu_id	node_id	dredge_pass	core_id	location_type	x_coord	y_coord	coord_system	sample_dt	collection_method	sample_name	sample_type	start_depth	end_depth	depth_unit
391	RLC-CU003	SRN-CU003-006	Second Inventory	SRC-CU003-SI000006	Sediment Residual Core Location	736224.25	1614332.37	New York State Plane East (ft) NAD 83	9/20/09 11:38	Core	SRC-CU003-SI000006-018024	ENV	18	24	in
392	RLC-CU003	SRN-CU003-006	Second Inventory	SRC-CU003-SI000006	Sediment Residual Core Location	736224.25	1614332.37	New York State Plane East (ft) NAD 83	9/20/09 11:38	Core	SRC-CU003-SI000006-018024	ENV	18	24	in
393	RLC-CU003	SRN-CU003-006	Second Inventory	SRC-CU003-SI000006	Sediment Residual Core Location	736224.25	1614332.37	New York State Plane East (ft) NAD 83	9/20/09 11:38	Core	SRC-CU003-SI000006-018024	ENV	18	24	in
394	RLC-CU003	SRN-CU003-006	Second Inventory	SRC-CU003-SI000006	Sediment Residual Core Location	736224.25	1614332.37	New York State Plane East (ft) NAD 83	9/20/09 11:38	Core	SRC-CU003-SI000006-018024	ENV	18	24	in
395	RLC-CU003	SRN-CU003-006	Second Inventory	SRC-CU003-SI000006	Sediment Residual Core Location	736224.25	1614332.37	New York State Plane East (ft) NAD 83	9/20/09 11:38	Core	SRC-CU003-SI000006-018024	ENV	18	24	in
396	RLC-CU003	SRN-CU003-006	Second Inventory	SRC-CU003-SI000006	Sediment Residual Core Location	736224.25	1614332.37	New York State Plane East (ft) NAD 83	9/20/09 11:38	Core	SRC-CU003-SI000006-018024	ENV	18	24	in
397	RLC-CU003	SRN-CU003-006	Second Inventory	SRC-CU003-SI000006	Sediment Residual Core Location	736224.25	1614332.37	New York State Plane East (ft) NAD 83	9/20/09 11:38	Core	SRC-CU003-SI000006-018024	ENV	18	24	in
398	RLC-CU003	SRN-CU003-006	Second Inventory	SRC-CU003-SI000006	Sediment Residual Core Location	736224.25	1614332.37	New York State Plane East (ft) NAD 83	9/20/09 11:38	Core	SRC-CU003-SI000006-018024	ENV	18	24	in
399	RLC-CU003	SRN-CU003-006	Second Inventory	SRC-CU003-SI000006	Sediment Residual Core Location	736224.25	1614332.37	New York State Plane East (ft) NAD 83	9/20/09 11:38	Core	SRC-CU003-SI000006-018024	ENV	18	24	in
400	RLC-CU003	SRN-CU003-006	Second Inventory	SRC-CU003-SI000006	Sediment Residual Core Location	736224.25	1614332.37	New York State Plane East (ft) NAD 83	9/20/09 11:38	Core	SRC-CU003-SI000006-018024	ENV	18	24	in
401	RLC-CU003	SRN-CU003-007	Inventory	SRC-CU003-FI000007	Sediment Residual Core Location	736301.94	1614322.47	New York State Plane East (ft) NAD 83	8/12/09 15:07	Core	SRC-CU003-FI000007-000006	ENV	0	6	in
402	RLC-CU003	SRN-CU003-007	Inventory	SRC-CU003-FI000007	Sediment Residual Core Location	736301.94	1614322.47	New York State Plane East (ft) NAD 83	8/12/09 15:07	Core	SRC-CU003-FI000007-000006	ENV	0	6	in
403	RLC-CU003	SRN-CU003-007	Inventory	SRC-CU003-FI000007	Sediment Residual Core Location	736301.94	1614322.47	New York State Plane East (ft) NAD 83	8/12/09 15:07	Core	SRC-CU003-FI000007-000006	ENV	0	6	in
404	RLC-CU003	SRN-CU003-007	Inventory	SRC-CU003-FI000007	Sediment Residual Core Location	736301.94	1614322.47	New York State Plane East (ft) NAD 83	8/12/09 15:07	Core	SRC-CU003-FI000007-000006	ENV	0	6	in
405	RLC-CU003	SRN-CU003-007	Inventory	SRC-CU003-FI000007	Sediment Residual Core Location	736301.94	1614322.47	New York State Plane East (ft) NAD 83	8/12/09 15:07	Core	SRC-CU003-FI000007-000006	ENV	0	6	in
406	RLC-CU003	SRN-CU003-007	Inventory	SRC-CU003-FI000007	Sediment Residual Core Location	736301.94	1614322.47	New York State Plane East (ft) NAD 83	8/12/09 15:07	Core	SRC-CU003-FI000007-000006	ENV	0	6	in
407	RLC-CU003	SRN-CU003-007	Inventory	SRC-CU003-FI000007	Sediment Residual Core Location	736301.94	1614322.47	New York State Plane East (ft) NAD 83	8/12/09 15:07	Core	SRC-CU003-FI000007-000006	ENV	0	6	in
408	RLC-CU003	SRN-CU003-007	Inventory	SRC-CU003-FI000007	Sediment Residual Core Location	736301.94	1614322.47	New York State Plane East (ft) NAD 83	8/12/09 15:07	Core	SRC-CU003-FI000007-000006	ENV	0	6	in
409	RLC-CU003	SRN-CU003-007	Inventory	SRC-CU003-FI000007	Sediment Residual Core Location	736301.94	1614322.47	New York State Plane East (ft) NAD 83	8/12/09 15:07	Core	SRC-CU003-FI000007-000006	ENV	0	6	in
410	RLC-CU003	SRN-CU003-007	Inventory	SRC-CU003-FI000007	Sediment Residual Core Location	736301.94	1614322.47	New York State Plane East (ft) NAD 83	8/12/09 15:07	Core	SRC-CU003-FI000007-000006	ENV	0	6	in
411	RLC-CU003	SRN-CU003-008	Inventory	SRC-CU003-FI000008	Sediment Residual Core Location	736308.94	1614263.41	New York State Plane East (ft) NAD 83	8/12/09 15:15	Core	SRC-CU003-FI000008-000006	ENV	0	6	in
412	RLC-CU003	SRN-CU003-008	Inventory	SRC-CU003-FI000008	Sediment Residual Core Location	736308.94	1614263.41	New York State Plane East (ft) NAD 83	8/12/09 15:15	Core	SRC-CU003-FI000008-000006	ENV	0	6	in
413	RLC-CU003	SRN-CU003-008	Inventory	SRC-CU003-FI000008	Sediment Residual Core Location	736308.94	1614263.41	New York State Plane East (ft) NAD 83	8/12/09 15:15	Core	SRC-CU003-FI000008-000006	ENV	0	6	in
414	RLC-CU003	SRN-CU003-008	Inventory	SRC-CU003-FI000008	Sediment Residual Core Location	736308.94	1614263.41	New York State Plane East (ft) NAD 83	8/12/09 15:15	Core	SRC-CU003-FI000008-000006	ENV	0	6	in
415	RLC-CU003	SRN-CU003-008	Inventory	SRC-CU003-FI000008	Sediment Residual Core Location	736308.94	1614263.41	New York State Plane East (ft) NAD 83	8/12/09 15:15	Core	SRC-CU003-FI000008-000006	ENV	0	6	in
416	RLC-CU003	SRN-CU003-008	Inventory	SRC-CU003-FI000008	Sediment Residual Core Location	736308.94	1614263.41	New York State Plane East (ft) NAD 83	8/12/09 15:15	Core	SRC-CU003-FI000008-000006	ENV	0	6	in
417	RLC-CU003	SRN-CU003-008	Inventory	SRC-CU003-FI000008	Sediment Residual Core Location	736308.94	1614263.41	New York State Plane East (ft) NAD 83	8/12/09 15:15	Core	SRC-CU003-FI000008-000006	ENV	0	6	in
418	RLC-CU003	SRN-CU003-008	Inventory	SRC-CU003-FI000008	Sediment Residual Core Location	736308.94	1614263.41	New York State Plane East (ft) NAD 83	8/12/09 15:15	Core	SRC-CU003-FI000008-000006	ENV	0	6	in
419	RLC-CU003	SRN-CU003-008	Inventory	SRC-CU003-FI000008	Sediment Residual Core Location	736308.94	1614263.41	New York State Plane East (ft) NAD 83	8/12/09 15:15	Core	SRC-CU003-FI000008-000006	ENV	0	6	in
420	RLC-CU003	SRN-CU003-008	Inventory	SRC-CU003-FI000008	Sediment Residual Core Location	736308.94	1614263.41	New York State Plane East (ft) NAD 83	8/12/09 15:15	Core	SRC-CU003-FI000008-000006	ENV	0	6	in
421	RLC-CU003	SRN-CU003-009	Inventory	SRC-CU003-FI000009	Sediment Residual Core Location	736102.43	1614262.36	New York State Plane East (ft) NAD 83	8/13/09 8:30	Core	SRC-CU003-FI000009-000006	ENV	0	6	in
422	RLC-CU003	SRN-CU003-009	Inventory	SRC-CU003-FI000009	Sediment Residual Core Location	736102.43	1614262.36	New York State Plane East (ft) NAD 83	8/13/09 8:30	Core	SRC-CU003-FI000009-000006	ENV	0	6	in
423	RLC-CU003	SRN-CU003-009	Inventory	SRC-CU003-FI000009	Sediment Residual Core Location	736102.43	1614262.36	New York State Plane East (ft) NAD 83	8/13/09 8:30	Core	SRC-CU003-FI000009-000006	ENV	0	6	in
424	RLC-CU003	SRN-CU003-009	Inventory	SRC-CU003-FI000009	Sediment Residual Core Location	736102.43	1614262.36	New York State Plane East (ft) NAD 83	8/13/09 8:30	Core	SRC-CU003-FI000009-000006	ENV	0	6	in
425	RLC-CU003	SRN-CU003-009	Inventory	SRC-CU003-FI000009	Sediment Residual Core Location	736102.43	1614262.36	New York State Plane East (ft) NAD 83	8/13/09 8:30	Core	SRC-CU003-FI000009-000006	ENV	0	6	in
426	RLC-CU003	SRN-CU003-009	Inventory	SRC-CU003-FI000009	Sediment Residual Core Location	736102.43	1614262.36	New York State Plane East (ft) NAD 83	8/13/09 8:30	Core	SRC-CU003-FI000009-000006	ENV	0	6	in
427	RLC-CU003	SRN-CU003-009	Inventory	SRC-CU003-FI000009	Sediment Residual Core Location	736102.43	1614262.36	New York State Plane East (ft) NAD 83	8/13/09 8:30	Core	SRC-CU003-FI000009-000006	ENV	0	6	in
428	RLC-CU003	SRN-CU003-009	Inventory	SRC-CU003-FI000009	Sediment Residual Core Location	736102.43	1614262.36	New York State Plane East (ft) NAD 83	8/13/09 8:30	Core	SRC-CU003-FI000009-000006	ENV	0	6	in
429	RLC-CU003	SRN-CU003-009	Inventory	SRC-CU003-FI000009	Sediment Residual Core Location	736102.43	1614262.36	New York State Plane East (ft) NAD 83	8/13/09 8:30	Core	SRC-CU003-FI000009-000006	ENV	0	6	in
430	RLC-CU003	SRN-CU003-009	Inventory	SRC-CU003-FI000009	Sediment Residual Core Location	736102.43	1614262.36	New York State Plane East (ft) NAD 83	8/13/09 8:30	Core	SRC-CU003-FI000009-000006	ENV	0	6	in
431	RLC-CU003	SRN-CU003-009	Inventory	SRC-CU003-FI000009	Sediment Residual Core Location	736102.43	1614262.36	New York State Plane East (ft) NAD 83	8/13/09 8:30	Core	SRC-CU003-FI000009-006012	ENV	6	12	in
432	RLC-CU003	SRN-CU003-009	Inventory	SRC-CU003-FI000009	Sediment Residual Core Location	736102.43	1614262.36	New York State Plane East (ft) NAD 83	8/13/09 8:30	Core	SRC-CU003-FI000009-006012	ENV	6	12	in
433	RLC-CU003	SRN-CU003-009	Inventory	SRC-CU003-FI000009	Sediment Residual Core Location	736102.43	1614262.36	New York State Plane East (ft) NAD 83	8/13/09 8:30	Core	SRC-CU003-FI000009-006012	ENV	6	12	in
434	RLC-CU003	SRN-CU003-009	Inventory	SRC-CU003-FI000009	Sediment Residual Core Location	736102.43	1614262.36	New York State Plane East (ft) NAD 83	8/13/09 8:30	Core	SRC-CU003-FI000009-006012	ENV	6	12	in
435	RLC-CU003	SRN-CU003-009	Inventory	SRC-CU003-FI000009	Sediment Residual Core Location	736102.43	1614262.36	New York State Plane East (ft) NAD 83	8/13/09 8:30	Core	SRC-CU003-FI000009-006012	ENV	6	12	in
436	RLC-CU003	SRN-CU003-009	Inventory	SRC-CU003-FI000009	Sediment Residual Core Location	736102.43	1614262.36	New York State Plane East (ft) NAD 83	8/13/09 8:30	Core	SRC-CU003-FI000009-006012	ENV	6	12	in
437	RLC-CU003	SRN-CU003-009	Inventory	SRC-CU003-FI000009	Sediment Residual Core Location	736102.43	1614262.36	New York State Plane East (ft) NAD 83	8/13/09 8:30	Core	SRC-CU003-FI000009-006012	ENV	6	12	in
438	RLC-CU003	SRN-CU003-009	Inventory	SRC-CU003-FI000009	Sediment Residual Core Location	736102.43	1614262.36	New York State Plane East (ft) NAD 83	8/13/09 8:30	Core	SRC-CU003-FI000009-006012	ENV	6	12	in
439	RLC-CU003	SRN-CU003-009	Inventory	SRC-CU003-FI000009	Sediment Residual Core Location	736102.43	1614262.36	New York State Plane East (ft) NAD 83	8/13/09 8:30	Core	SRC-CU003-FI000009-006012	ENV	6	12	in
440	RLC-CU003	SRN-CU003-009	Inventory	SRC-CU003-FI000009	Sediment Residual Core Location	736102.43	1614262.36	New York State Plane East (ft) NAD 83	8/13/09 8:30	Core	SRC-CU003-FI000009-006012	ENV	6	12	in
441	RLC-CU003	SRN-CU003-009	Inventory	SRC-CU003-FI000009	Sediment Residual Core Location	736102.43	1614262.36	New York State Plane East (ft) NAD 83	8/13/09 8:30	Core	SRC-CU003-FI000009-012018	ENV	12	18	in
442	RLC-CU003	SRN-CU003-009	Inventory	SRC-CU003-FI000009	Sediment Residual Core Location	736102.43	1614262.36	New York State Plane East (ft) NAD 83	8/13/09 8:30	Core	SRC-CU003-FI000009-012018	ENV	12	18	in
443	RLC-CU003	SRN-CU003-009	Inventory	SRC-CU003-FI000009	Sediment Residual Core Location	736102.43	1614262.36	New York State Plane East (ft) NAD 83	8/13/09 8:30	Core	SRC-CU003-FI000009-012018	ENV	12	18	in
444	RLC-CU003	SRN-CU003-009	Inventory	SRC-CU003-FI000009	Sediment Residual Core Location	736102.43	1614262.36	New York State Plane East (ft) NAD 83	8/13/09 8:30	Core	SRC-CU003-FI000009-012018	ENV	12	18	in
445	RLC-CU003	SRN-CU003-009	Inventory	SRC-CU003-FI000009	Sediment Residual Core Location	736102.43	1614262.36	New York State Plane East (ft) NAD 83	8/13/09 8:30	Core	SRC-CU003-FI000009-012018	ENV	12	18	in
446	RLC-CU003	SRN-CU003-009	Inventory	SRC-CU003-FI000009	Sediment Residual Core Location	736102.43	1614262.36	New York State Plane East (ft) NAD 83	8/13/09 8:30	Core	SRC-CU003-FI000009-012018	ENV	12	18	in
447	RLC-CU003	SRN-CU003-009	Inventory	SRC-CU003-FI000009	Sediment Residual Core Location	736102.43	1614262.36	New York State Plane East (ft) NAD 83	8/13/09 8:30	Core	SRC-CU003-FI000009-012018	ENV	12	18	in
448	RLC-CU003	SRN-CU003-009	Inventory	SRC-CU003-FI000009	Sediment Residual Core Location	736102.43	1614262.36	New York State Plane East (ft) NAD 83	8/13/09 8:30	Core	SRC-CU003-FI000009-012018	ENV	12	18	in
449	RLC-CU003	SRN-CU003-009	Inventory	SRC-CU003-FI000009	Sediment Residual Core Location	736102.43	1614262.36	New York State Plane East (ft) NAD 83	8/13/09 8:30	Core	SRC-CU003-FI000009-012018	ENV	12	18	in
450	RLC-CU003	SRN-CU003-009	Inventory	SRC-CU003-FI000009	Sediment Residual Core Location	736102.43	1614262.36	New York State Plane East (ft) NAD 83	8/13/09 8:30	Core	SRC-CU003-FI000009-012018	ENV	12	18	in
451	RLC-CU003	SRN-CU003-009	Inventory	SRC-CU003-FI000009	Sediment Residual Core Location	736102.43	1614262.36	New York State Plane East (ft) NAD 83	8/13/09 8:30	Core	SRC-CU003-FI000009-018024	ENV	18	24	in
452	RLC-CU003	SRN-CU003-009	Inventory	SRC-CU003-FI000009	Sediment Residual Core Location	736102.43	1614262.36	New York State Plane East (ft) NAD 83	8/13/09 8:30	Core	SRC-CU003-FI000009-018024	ENV	18	24	in
453	RLC-CU003	SRN-CU003-009	Inventory	SRC-CU003-FI000009	Sediment Residual Core Location	736102.43	1614262.36	New York State Plane East (ft) NAD 83	8/13/09 8:30	Core	SRC-CU003-FI000009-018024	ENV	18	24	in
454	RLC-CU003	SRN-CU003-009	Inventory	SRC-CU003-FI000009	Sediment Residual Core Location	736102.43	1614262.36	New York State Plane East (ft) NAD 83	8/13/09 8:30	Core	SRC-CU003-FI000009-018024	ENV	18	24	in
455	RLC-CU003	SRN-CU003-009	Inventory	SRC-CU003-FI000009	Sediment Residual Core Location	736102.43	1614262.36	New York State Plane East (ft) NAD 83	8/13/09 8:30	Core	SRC-CU003-FI000009-018024	ENV	18	24	in

CU-03 Residulal Core Data
(All Dredging Passes)

Row ID	sample_name	dup_parent_sample_name	analyte_name	cas_rn	Lab_Reported_Result	Verified_Result	result_unit	Lab_Reported_MDL	Verified_MDL	Lab_Reported_RL	Verified_RL	limit_unit	Lab_Reported_Qualifier	Verified_Qualifier	Detected	Reportable
391	SRC-CU003-SI000006-018024	NULL	AROCLOR 1016	12674-11-2	NULL	NULL	mg/kg	0.0068	0.0068	0.026	0.026	mg/kg	U	U	0	1
392	SRC-CU003-SI000006-018024	NULL	AROCLOR 1221	11104-28-2	0.36	0.36	mg/kg	0.0068	0.0068	0.026	0.026	mg/kg	NULL	NULL	1	1
393	SRC-CU003-SI000006-018024	NULL	AROCLOR 1232	11141-16-5	NULL	NULL	mg/kg	0.0068	0.0068	0.026	0.026	mg/kg	U	U	0	1
394	SRC-CU003-SI000006-018024	NULL	AROCLOR 1242	53469-21-9	0.23	0.23	mg/kg	0.0068	0.0068	0.026	0.026	mg/kg	NULL	NULL	1	1
395	SRC-CU003-SI000006-018024	NULL	AROCLOR 1248	12672-29-6	NULL	NULL	mg/kg	0.0068	0.0068	0.026	0.026	mg/kg	U	U	0	1
396	SRC-CU003-SI000006-018024	NULL	AROCLOR 1254	11097-69-1	NULL	NULL	mg/kg	0.0068	0.0068	0.026	0.026	mg/kg	U	U	0	1
397	SRC-CU003-SI000006-018024	NULL	AROCLOR 1260	11096-82-5	NULL	NULL	mg/kg	0.0068	0.0068	0.026	0.026	mg/kg	U	U	0	1
398	SRC-CU003-SI000006-018024	NULL	Moisture Content	WC002	23.5	23.5	%	1	1	1	1	%	NULL	NULL	1	1
399	SRC-CU003-SI000006-018024	NULL	Total PCBs	1336-36-3	0.59	0.59	mg/kg	0.0068	0.0068	0.1	0.1	mg/kg	NULL	NULL	1	1
400	SRC-CU003-SI000006-018024	NULL	Tri+ PCBs	TRI_PLUS_PCB	0.262794	0.262794	mg/kg	0.0068	0.0068	0.0068	0.0068	mg/kg	NULL	NULL	1	1
401	SRC-CU003-FI000007-000006	NULL	AROCLOR 1016	12674-11-2	NULL	NULL	mg/kg	0.028	0.028	0.067	0.067	mg/kg	U	U	0	1
402	SRC-CU003-FI000007-000006	NULL	AROCLOR 1221	11104-28-2	0.81	0.81	mg/kg	0.028	0.028	0.067	0.067	mg/kg	NULL	NULL	1	1
403	SRC-CU003-FI000007-000006	NULL	AROCLOR 1232	11141-16-5	NULL	NULL	mg/kg	0.028	0.028	0.067	0.067	mg/kg	U	U	0	1
404	SRC-CU003-FI000007-000006	NULL	AROCLOR 1242	53469-21-9	0.15	0.15	mg/kg	0.028	0.028	0.067	0.067	mg/kg	NULL	NULL	1	1
405	SRC-CU003-FI000007-000006	NULL	AROCLOR 1248	12672-29-6	NULL	NULL	mg/kg	0.028	0.028	0.067	0.067	mg/kg	U	U	0	1
406	SRC-CU003-FI000007-000006	NULL	AROCLOR 1254	11097-69-1	NULL	NULL	mg/kg	0.028	0.028	0.067	0.067	mg/kg	U	U	0	1
407	SRC-CU003-FI000007-000006	NULL	AROCLOR 1260	11096-82-5	NULL	NULL	mg/kg	0.028	0.028	0.067	0.067	mg/kg	U	U	0	1
408	SRC-CU003-FI000007-000006	NULL	Moisture Content	WC002	27	27	%	0.019	0.019	0.019	0.019	%	NULL	NULL	1	1
409	SRC-CU003-FI000007-000006	NULL	Total PCBs	1336-36-3	0.96	0.96	mg/kg	0.028	0.028	0.067	0.067	mg/kg	NULL	NULL	1	1
410	SRC-CU003-FI000007-000006	NULL	Tri+ PCBs	TRI_PLUS_PCB	0.26264	0.26264	mg/kg	0.028	0.028	0.028	0.028	mg/kg	NULL	NULL	1	1
411	SRC-CU003-FI000008-000006	NULL	AROCLOR 1016	12674-11-2	NULL	NULL	mg/kg	0.097	0.097	0.23	0.23	mg/kg	U	U	0	1
412	SRC-CU003-FI000008-000006	NULL	AROCLOR 1221	11104-28-2	3.5	3.5	mg/kg	0.097	0.097	0.23	0.23	mg/kg	NULL	NULL	1	1
413	SRC-CU003-FI000008-000006	NULL	AROCLOR 1232	11141-16-5	NULL	NULL	mg/kg	0.097	0.097	0.23	0.23	mg/kg	U	U	0	1
414	SRC-CU003-FI000008-000006	NULL	AROCLOR 1242	53469-21-9	0.51	0.51	mg/kg	0.097	0.097	0.23	0.23	mg/kg	NULL	NULL	1	1
415	SRC-CU003-FI000008-000006	NULL	AROCLOR 1248	12672-29-6	NULL	NULL	mg/kg	0.097	0.097	0.23	0.23	mg/kg	U	U	0	1
416	SRC-CU003-FI000008-000006	NULL	AROCLOR 1254	11097-69-1	NULL	NULL	mg/kg	0.097	0.097	0.23	0.23	mg/kg	U	U	0	1
417	SRC-CU003-FI000008-000006	NULL	AROCLOR 1260	11096-82-5	NULL	NULL	mg/kg	0.097	0.097	0.23	0.23	mg/kg	U	U	0	1
418	SRC-CU003-FI000008-000006	NULL	Moisture Content	WC002	15	15	%	0.018	0.018	0.018	0.018	%	NULL	NULL	1	1
419	SRC-CU003-FI000008-000006	NULL	Total PCBs	1336-36-3	4.01	4.01	mg/kg	0.097	0.097	0.23	0.23	mg/kg	NULL	NULL	1	1
420	SRC-CU003-FI000008-000006	NULL	Tri+ PCBs	TRI_PLUS_PCB	0.998235	0.998235	mg/kg	0.097	0.097	0.097	0.097	mg/kg	NULL	NULL	1	1
421	SRC-CU003-FI000009-000006	NULL	AROCLOR 1016	12674-11-2	NULL	NULL	mg/kg	0.29	0.29	0.71	0.71	mg/kg	U	U	0	1
422	SRC-CU003-FI000009-000006	NULL	AROCLOR 1221	11104-28-2	20	20	mg/kg	0.29	0.29	0.71	0.71	mg/kg	NULL	NULL	1	1
423	SRC-CU003-FI000009-000006	NULL	AROCLOR 1232	11141-16-5	NULL	NULL	mg/kg	0.29	0.29	0.71	0.71	mg/kg	U	U	0	1
424	SRC-CU003-FI000009-000006	NULL	AROCLOR 1242	53469-21-9	3.4	3.4	mg/kg	0.29	0.29	0.71	0.71	mg/kg	NULL	NULL	1	1
425	SRC-CU003-FI000009-000006	NULL	AROCLOR 1248	12672-29-6	NULL	NULL	mg/kg	0.29	0.29	0.71	0.71	mg/kg	U	U	0	1
426	SRC-CU003-FI000009-000006	NULL	AROCLOR 1254	11097-69-1	NULL	NULL	mg/kg	0.29	0.29	0.71	0.71	mg/kg	U	U	0	1
427	SRC-CU003-FI000009-000006	NULL	AROCLOR 1260	11096-82-5	NULL	NULL	mg/kg	0.29	0.29	0.71	0.71	mg/kg	U	U	0	1
428	SRC-CU003-FI000009-000006	NULL	Moisture Content	WC002	32	32	%	0.02	0.02	0.02	0.02	%	NULL	NULL	1	1
429	SRC-CU003-FI000009-000006	NULL	Total PCBs	1336-36-3	23.4	23.4	mg/kg	0.29	0.29	0.71	0.71	mg/kg	NULL	NULL	1	1
430	SRC-CU003-FI000009-000006	NULL	Tri+ PCBs	TRI_PLUS_PCB	6.02595	6.02595	mg/kg	0.29	0.29	0.29	0.29	mg/kg	NULL	NULL	1	1
431	SRC-CU003-FI000009-006012	NULL	AROCLOR 1016	12674-11-2	NULL	NULL	mg/kg	0.025	0.025	0.06	0.06	mg/kg	U	U	0	1
432	SRC-CU003-FI000009-006012	NULL	AROCLOR 1221	11104-28-2	0.64	0.64	mg/kg	0.025	0.025	0.06	0.06	mg/kg	NULL	NULL	1	1
433	SRC-CU003-FI000009-006012	NULL	AROCLOR 1232	11141-16-5	NULL	NULL	mg/kg	0.025	0.025	0.06	0.06	mg/kg	U	U	0	1
434	SRC-CU003-FI000009-006012	NULL	AROCLOR 1242	53469-21-9	0.15	0.15	mg/kg	0.025	0.025	0.06	0.06	mg/kg	NULL	NULL	1	1
435	SRC-CU003-FI000009-006012	NULL	AROCLOR 1248	12672-29-6	NULL	NULL	mg/kg	0.025	0.025	0.06	0.06	mg/kg	U	U	0	1
436	SRC-CU003-FI000009-006012	NULL	AROCLOR 1254	11097-69-1	NULL	NULL	mg/kg	0.025	0.025	0.06	0.06	mg/kg	U	U	0	1
437	SRC-CU003-FI000009-006012	NULL	AROCLOR 1260	11096-82-5	NULL	NULL	mg/kg	0.025	0.025	0.06	0.06	mg/kg	U	U	0	1
438	SRC-CU003-FI000009-006012	NULL	Moisture Content	WC002	16	16	%	0.02	0.02	0.02	0.02	%	NULL	NULL	1	1
439	SRC-CU003-FI000009-006012	NULL	Total PCBs	1336-36-3	0.79	0.79	mg/kg	0.025	0.025	0.06	0.06	mg/kg	NULL	NULL	1	1
440	SRC-CU003-FI000009-006012	NULL	Tri+ PCBs	TRI_PLUS_PCB	0.237475	0.237475	mg/kg	0.025	0.025	0.025	0.025	mg/kg	NULL	NULL	1	1
441	SRC-CU003-FI000009-012018	NULL	AROCLOR 1016	12674-11-2	NULL	NULL	mg/kg	0.0083	0.0083	0.02	0.02	mg/kg	U	U	0	1
442	SRC-CU003-FI000009-012018	NULL	AROCLOR 1221	11104-28-2	0.01	0.01	mg/kg	0.0083	0.0083	0.02	0.02	mg/kg	J	J	1	1
443	SRC-CU003-FI000009-012018	NULL	AROCLOR 1232	11141-16-5	NULL	NULL	mg/kg	0.0083	0.0083	0.02	0.02	mg/kg	U	U	0	1
444	SRC-CU003-FI000009-012018	NULL	AROCLOR 1242	53469-21-9	0.014	0.014	mg/kg	0.0083	0.0083	0.02	0.02	mg/kg	J	J	1	1
445	SRC-CU003-FI000009-012018	NULL	AROCLOR 1248	12672-29-6	NULL	NULL	mg/kg	0.0083	0.0083	0.02	0.02	mg/kg	U	U	0	1
446	SRC-CU003-FI000009-012018	NULL	AROCLOR 1254	11097-69-1	NULL	NULL	mg/kg	0.0083	0.0083	0.02	0.02	mg/kg	U	U	0	1
447	SRC-CU003-FI000009-012018	NULL	AROCLOR 1260	11096-82-5	NULL	NULL	mg/kg	0.0083	0.0083	0.02	0.02	mg/kg	U	U	0	1
448	SRC-CU003-FI000009-012018	NULL	Moisture Content	WC002	20	20	%	0.019	0.019	0.019	0.019	%	NULL	NULL	1	1
449	SRC-CU003-FI000009-012018	NULL	Total PCBs	1336-36-3	0.024	0.024	mg/kg	0.0083	0.0083	0.02	0.02	mg/kg	NULL	NULL	1	1
450	SRC-CU003-FI000009-012018	NULL	Tri+ PCBs	TRI_PLUS_PCB	0.0179165	0.0179165	mg/kg	0.0083	0.0083	0.0083	0.0083	mg/kg	NULL	NULL	1	1
451	SRC-CU003-FI000009-018024	NULL	AROCLOR 1016	12674-11-2	NULL	NULL	mg/kg	0.0083	0.0083	0.02	0.02	mg/kg	U	U	0	1
452	SRC-CU003-FI000009-018024	NULL	AROCLOR 1221	11104-28-2	NULL	NULL	mg/kg	0.0083	0.0083	0.02	0.02	mg/kg	U	U	0	1
453	SRC-CU003-FI000009-018024	NULL	AROCLOR 1232	11141-16-5	NULL	NULL	mg/kg	0.0083	0.0083	0.02	0.02	mg/kg	U	U	0	1
454	SRC-CU003-FI000009-018024	NULL	AROCLOR 1242	53469-21-9	NULL	NULL	mg/kg	0.0083	0.0083	0.02	0.02	mg/kg	U	U	0	1
455	SRC-CU003-FI000009-018024	NULL	AROCLOR 1248	12672-29-6	NULL	NULL	mg/kg	0.0083	0.0083	0.02	0.02	mg/kg	U	U	0	1

CU-03 Residulal Core Data
(All Dredging Passes)

Row ID	cu_id	node_id	dredge_pass	core_id	location_type	x_coord	y_coord	coord_system	sample_dt	collection_method	sample_name	sample_type	start_depth	end_depth	depth_unit
456	RLC-CU003	SRN-CU003-009	Inventory	SRC-CU003-FI000009	Sediment Residual Core Location	736102.43	1614262.36	New York State Plane East (ft) NAD 83	8/13/09 8:30	Core	SRC-CU003-FI000009-018024	ENV	18	24	in
457	RLC-CU003	SRN-CU003-009	Inventory	SRC-CU003-FI000009	Sediment Residual Core Location	736102.43	1614262.36	New York State Plane East (ft) NAD 83	8/13/09 8:30	Core	SRC-CU003-FI000009-018024	ENV	18	24	in
458	RLC-CU003	SRN-CU003-009	Inventory	SRC-CU003-FI000009	Sediment Residual Core Location	736102.43	1614262.36	New York State Plane East (ft) NAD 83	8/13/09 8:30	Core	SRC-CU003-FI000009-018024	ENV	18	24	in
459	RLC-CU003	SRN-CU003-009	Inventory	SRC-CU003-FI000009	Sediment Residual Core Location	736102.43	1614262.36	New York State Plane East (ft) NAD 83	8/13/09 8:30	Core	SRC-CU003-FI000009-018024	ENV	18	24	in
460	RLC-CU003	SRN-CU003-009	Inventory	SRC-CU003-FI000009	Sediment Residual Core Location	736102.43	1614262.36	New York State Plane East (ft) NAD 83	8/13/09 8:30	Core	SRC-CU003-FI000009-018024	ENV	18	24	in
461	RLC-CU003	SRN-CU003-009	Second Inventory	SRC-CU003-SI000009	Sediment Residual Core Location	736097.04	1614265.98	New York State Plane East (ft) NAD 83	9/20/09 11:00	Core	SRC-CU003-SI000009-000006	ENV	0	6	in
462	RLC-CU003	SRN-CU003-009	Second Inventory	SRC-CU003-SI000009	Sediment Residual Core Location	736097.04	1614265.98	New York State Plane East (ft) NAD 83	9/20/09 11:00	Core	SRC-CU003-SI000009-000006	ENV	0	6	in
463	RLC-CU003	SRN-CU003-009	Second Inventory	SRC-CU003-SI000009	Sediment Residual Core Location	736097.04	1614265.98	New York State Plane East (ft) NAD 83	9/20/09 11:00	Core	SRC-CU003-SI000009-000006	ENV	0	6	in
464	RLC-CU003	SRN-CU003-009	Second Inventory	SRC-CU003-SI000009	Sediment Residual Core Location	736097.04	1614265.98	New York State Plane East (ft) NAD 83	9/20/09 11:00	Core	SRC-CU003-SI000009-000006	ENV	0	6	in
465	RLC-CU003	SRN-CU003-009	Second Inventory	SRC-CU003-SI000009	Sediment Residual Core Location	736097.04	1614265.98	New York State Plane East (ft) NAD 83	9/20/09 11:00	Core	SRC-CU003-SI000009-000006	ENV	0	6	in
466	RLC-CU003	SRN-CU003-009	Second Inventory	SRC-CU003-SI000009	Sediment Residual Core Location	736097.04	1614265.98	New York State Plane East (ft) NAD 83	9/20/09 11:00	Core	SRC-CU003-SI000009-000006	ENV	0	6	in
467	RLC-CU003	SRN-CU003-009	Second Inventory	SRC-CU003-SI000009	Sediment Residual Core Location	736097.04	1614265.98	New York State Plane East (ft) NAD 83	9/20/09 11:00	Core	SRC-CU003-SI000009-000006	ENV	0	6	in
468	RLC-CU003	SRN-CU003-009	Second Inventory	SRC-CU003-SI000009	Sediment Residual Core Location	736097.04	1614265.98	New York State Plane East (ft) NAD 83	9/20/09 11:00	Core	SRC-CU003-SI000009-000006	ENV	0	6	in
469	RLC-CU003	SRN-CU003-009	Second Inventory	SRC-CU003-SI000009	Sediment Residual Core Location	736097.04	1614265.98	New York State Plane East (ft) NAD 83	9/20/09 11:00	Core	SRC-CU003-SI000009-000006	ENV	0	6	in
470	RLC-CU003	SRN-CU003-009	Second Inventory	SRC-CU003-SI000009	Sediment Residual Core Location	736097.04	1614265.98	New York State Plane East (ft) NAD 83	9/20/09 11:00	Core	SRC-CU003-SI000009-000006	ENV	0	6	in
471	RLC-CU003	SRN-CU003-010	Inventory	SRC-CU003-FI000010	Sediment Residual Core Location	736181.91	1614258.55	New York State Plane East (ft) NAD 83	8/12/09 15:53	Core	SRC-CU003-FI000010-000006	ENV	0	6	in
472	RLC-CU003	SRN-CU003-010	Inventory	SRC-CU003-FI000010	Sediment Residual Core Location	736181.91	1614258.55	New York State Plane East (ft) NAD 83	8/12/09 15:53	Core	SRC-CU003-FI000010-000006	ENV	0	6	in
473	RLC-CU003	SRN-CU003-010	Inventory	SRC-CU003-FI000010	Sediment Residual Core Location	736181.91	1614258.55	New York State Plane East (ft) NAD 83	8/12/09 15:53	Core	SRC-CU003-FI000010-000006	ENV	0	6	in
474	RLC-CU003	SRN-CU003-010	Inventory	SRC-CU003-FI000010	Sediment Residual Core Location	736181.91	1614258.55	New York State Plane East (ft) NAD 83	8/12/09 15:53	Core	SRC-CU003-FI000010-000006	ENV	0	6	in
475	RLC-CU003	SRN-CU003-010	Inventory	SRC-CU003-FI000010	Sediment Residual Core Location	736181.91	1614258.55	New York State Plane East (ft) NAD 83	8/12/09 15:53	Core	SRC-CU003-FI000010-000006	ENV	0	6	in
476	RLC-CU003	SRN-CU003-010	Inventory	SRC-CU003-FI000010	Sediment Residual Core Location	736181.91	1614258.55	New York State Plane East (ft) NAD 83	8/12/09 15:53	Core	SRC-CU003-FI000010-000006	ENV	0	6	in
477	RLC-CU003	SRN-CU003-010	Inventory	SRC-CU003-FI000010	Sediment Residual Core Location	736181.91	1614258.55	New York State Plane East (ft) NAD 83	8/12/09 15:53	Core	SRC-CU003-FI000010-000006	ENV	0	6	in
478	RLC-CU003	SRN-CU003-010	Inventory	SRC-CU003-FI000010	Sediment Residual Core Location	736181.91	1614258.55	New York State Plane East (ft) NAD 83	8/12/09 15:53	Core	SRC-CU003-FI000010-000006	ENV	0	6	in
479	RLC-CU003	SRN-CU003-010	Inventory	SRC-CU003-FI000010	Sediment Residual Core Location	736181.91	1614258.55	New York State Plane East (ft) NAD 83	8/12/09 15:53	Core	SRC-CU003-FI000010-000006	ENV	0	6	in
480	RLC-CU003	SRN-CU003-010	Inventory	SRC-CU003-FI000010	Sediment Residual Core Location	736181.91	1614258.55	New York State Plane East (ft) NAD 83	8/12/09 15:53	Core	SRC-CU003-FI000010-000006	ENV	0	6	in
481	RLC-CU003	SRN-CU003-010	Inventory	SRC-CU003-FI000010	Sediment Residual Core Location	736181.91	1614258.55	New York State Plane East (ft) NAD 83	8/12/09 15:53	Core	SRC-CU003-FI000010-006012	ENV	6	12	in
482	RLC-CU003	SRN-CU003-010	Inventory	SRC-CU003-FI000010	Sediment Residual Core Location	736181.91	1614258.55	New York State Plane East (ft) NAD 83	8/12/09 15:53	Core	SRC-CU003-FI000010-006012	ENV	6	12	in
483	RLC-CU003	SRN-CU003-010	Inventory	SRC-CU003-FI000010	Sediment Residual Core Location	736181.91	1614258.55	New York State Plane East (ft) NAD 83	8/12/09 15:53	Core	SRC-CU003-FI000010-006012	ENV	6	12	in
484	RLC-CU003	SRN-CU003-010	Inventory	SRC-CU003-FI000010	Sediment Residual Core Location	736181.91	1614258.55	New York State Plane East (ft) NAD 83	8/12/09 15:53	Core	SRC-CU003-FI000010-006012	ENV	6	12	in
485	RLC-CU003	SRN-CU003-010	Inventory	SRC-CU003-FI000010	Sediment Residual Core Location	736181.91	1614258.55	New York State Plane East (ft) NAD 83	8/12/09 15:53	Core	SRC-CU003-FI000010-006012	ENV	6	12	in
486	RLC-CU003	SRN-CU003-010	Inventory	SRC-CU003-FI000010	Sediment Residual Core Location	736181.91	1614258.55	New York State Plane East (ft) NAD 83	8/12/09 15:53	Core	SRC-CU003-FI000010-006012	ENV	6	12	in
487	RLC-CU003	SRN-CU003-010	Inventory	SRC-CU003-FI000010	Sediment Residual Core Location	736181.91	1614258.55	New York State Plane East (ft) NAD 83	8/12/09 15:53	Core	SRC-CU003-FI000010-006012	ENV	6	12	in
488	RLC-CU003	SRN-CU003-010	Inventory	SRC-CU003-FI000010	Sediment Residual Core Location	736181.91	1614258.55	New York State Plane East (ft) NAD 83	8/12/09 15:53	Core	SRC-CU003-FI000010-006012	ENV	6	12	in
489	RLC-CU003	SRN-CU003-010	Inventory	SRC-CU003-FI000010	Sediment Residual Core Location	736181.91	1614258.55	New York State Plane East (ft) NAD 83	8/12/09 15:53	Core	SRC-CU003-FI000010-006012	ENV	6	12	in
490	RLC-CU003	SRN-CU003-010	Inventory	SRC-CU003-FI000010	Sediment Residual Core Location	736181.91	1614258.55	New York State Plane East (ft) NAD 83	8/12/09 15:53	Core	SRC-CU003-FI000010-006012	ENV	6	12	in
491	RLC-CU003	SRN-CU003-010	Inventory	SRC-CU003-FI000010	Sediment Residual Core Location	736181.91	1614258.55	New York State Plane East (ft) NAD 83	8/12/09 15:53	Core	SRC-CU003-FI000010-012018	ENV	12	18	in
492	RLC-CU003	SRN-CU003-010	Inventory	SRC-CU003-FI000010	Sediment Residual Core Location	736181.91	1614258.55	New York State Plane East (ft) NAD 83	8/12/09 15:53	Core	SRC-CU003-FI000010-012018	ENV	12	18	in
493	RLC-CU003	SRN-CU003-010	Inventory	SRC-CU003-FI000010	Sediment Residual Core Location	736181.91	1614258.55	New York State Plane East (ft) NAD 83	8/12/09 15:53	Core	SRC-CU003-FI000010-012018	ENV	12	18	in
494	RLC-CU003	SRN-CU003-010	Inventory	SRC-CU003-FI000010	Sediment Residual Core Location	736181.91	1614258.55	New York State Plane East (ft) NAD 83	8/12/09 15:53	Core	SRC-CU003-FI000010-012018	ENV	12	18	in
495	RLC-CU003	SRN-CU003-010	Inventory	SRC-CU003-FI000010	Sediment Residual Core Location	736181.91	1614258.55	New York State Plane East (ft) NAD 83	8/12/09 15:53	Core	SRC-CU003-FI000010-012018	ENV	12	18	in
496	RLC-CU003	SRN-CU003-010	Inventory	SRC-CU003-FI000010	Sediment Residual Core Location	736181.91	1614258.55	New York State Plane East (ft) NAD 83	8/12/09 15:53	Core	SRC-CU003-FI000010-012018	ENV	12	18	in
497	RLC-CU003	SRN-CU003-010	Inventory	SRC-CU003-FI000010	Sediment Residual Core Location	736181.91	1614258.55	New York State Plane East (ft) NAD 83	8/12/09 15:53	Core	SRC-CU003-FI000010-012018	ENV	12	18	in
498	RLC-CU003	SRN-CU003-010	Inventory	SRC-CU003-FI000010	Sediment Residual Core Location	736181.91	1614258.55	New York State Plane East (ft) NAD 83	8/12/09 15:53	Core	SRC-CU003-FI000010-012018	ENV	12	18	in
499	RLC-CU003	SRN-CU003-010	Inventory	SRC-CU003-FI000010	Sediment Residual Core Location	736181.91	1614258.55	New York State Plane East (ft) NAD 83	8/12/09 15:53	Core	SRC-CU003-FI000010-012018	ENV	12	18	in
500	RLC-CU003	SRN-CU003-010	Inventory	SRC-CU003-FI000010	Sediment Residual Core Location	736181.91	1614258.55	New York State Plane East (ft) NAD 83	8/12/09 15:53	Core	SRC-CU003-FI000010-012018	ENV	12	18	in
501	RLC-CU003	SRN-CU003-010	Inventory	SRC-CU003-FI000010	Sediment Residual Core Location	736181.91	1614258.55	New York State Plane East (ft) NAD 83	8/12/09 15:53	Core	SRC-CU003-FI000010-018024	ENV	18	24	in
502	RLC-CU003	SRN-CU003-010	Inventory	SRC-CU003-FI000010	Sediment Residual Core Location	736181.91	1614258.55	New York State Plane East (ft) NAD 83	8/12/09 15:53	Core	SRC-CU003-FI000010-018024	ENV	18	24	in
503	RLC-CU003	SRN-CU003-010	Inventory	SRC-CU003-FI000010	Sediment Residual Core Location	736181.91	1614258.55	New York State Plane East (ft) NAD 83	8/12/09 15:53	Core	SRC-CU003-FI000010-018024	ENV	18	24	in
504	RLC-CU003	SRN-CU003-010	Inventory	SRC-CU003-FI000010	Sediment Residual Core Location	736181.91	1614258.55	New York State Plane East (ft) NAD 83	8/12/09 15:53	Core	SRC-CU003-FI000010-018024	ENV	18	24	in
505	RLC-CU003	SRN-CU003-010	Inventory	SRC-CU003-FI000010	Sediment Residual Core Location	736181.91	1614258.55	New York State Plane East (ft) NAD 83	8/12/09 15:53	Core	SRC-CU003-FI000010-018024	ENV	18	24	in
506	RLC-CU003	SRN-CU003-010	Inventory	SRC-CU003-FI000010	Sediment Residual Core Location	736181.91	1614258.55	New York State Plane East (ft) NAD 83	8/12/09 15:53	Core	SRC-CU003-FI000010-018024	ENV	18	24	in
507	RLC-CU003	SRN-CU003-010	Inventory	SRC-CU003-FI000010	Sediment Residual Core Location	736181.91	1614258.55	New York State Plane East (ft) NAD 83	8/12/09 15:53	Core	SRC-CU003-FI000010-018024	ENV	18	24	in
508	RLC-CU003	SRN-CU003-010	Inventory	SRC-CU003-FI000010	Sediment Residual Core Location	736181.91	1614258.55	New York State Plane East (ft) NAD 83	8/12/09 15:53	Core	SRC-CU003-FI000010-018024	ENV	18	24	in
509	RLC-CU003	SRN-CU003-010	Inventory	SRC-CU003-FI000010	Sediment Residual Core Location	736181.91	1614258.55	New York State Plane East (ft) NAD 83	8/12/09 15:53	Core	SRC-CU003-FI000010-018024	ENV	18	24	in
510	RLC-CU003	SRN-CU003-010	Inventory	SRC-CU003-FI000010	Sediment Residual Core Location	736181.91	1614258.55	New York State Plane East (ft) NAD 83	8/12/09 15:53	Core	SRC-CU003-FI000010-018024	ENV	18	24	in
511	RLC-CU003	SRN-CU003-010	Inventory	SRC-CU003-FI000010	Sediment Residual Core Location	736181.91	1614258.55	New York State Plane East (ft) NAD 83	8/12/09 15:53	Core	SRC-CU003-FI000010-024028	ENV	24	28	in
512	RLC-CU003	SRN-CU003-010	Inventory	SRC-CU003-FI000010	Sediment Residual Core Location	736181.91	1614258.55	New York State Plane East (ft) NAD 83	8/12/09 15:53	Core	SRC-CU003-FI000010-024028	ENV	24	28	in
513	RLC-CU003	SRN-CU003-010	Inventory	SRC-CU003-FI000010	Sediment Residual Core Location	736181.91	1614258.55	New York State Plane East (ft) NAD 83	8/12/09 15:53	Core	SRC-CU003-FI000010-024028	ENV	24	28	in
514	RLC-CU003	SRN-CU003-010	Inventory	SRC-CU003-FI000010	Sediment Residual Core Location	736181.91	1614258.55	New York State Plane East (ft) NAD 83	8/12/09 15:53	Core	SRC-CU003-FI000010-024028	ENV	24	28	in
515	RLC-CU003	SRN-CU003-010	Inventory	SRC-CU003-FI000010	Sediment Residual Core Location	736181.91	1614258.55	New York State Plane East (ft) NAD 83	8/12/09 15:53	Core	SRC-CU003-FI000010-024028	ENV	24	28	in
516	RLC-CU003	SRN-CU003-010	Inventory	SRC-CU003-FI000010	Sediment Residual Core Location	736181.91	1614258.55	New York State Plane East (ft) NAD 83	8/12/09 15:53	Core	SRC-CU003-FI000010-024028	ENV	24	28	in
517	RLC-CU003	SRN-CU003-010	Inventory	SRC-CU003-FI000010	Sediment Residual Core Location	736181.91	1614258.55	New York State Plane East (ft) NAD 83	8/12/09 15:53	Core	SRC-CU003-FI000010-024028	ENV	24	28	in
518	RLC-CU003	SRN-CU003-010	Inventory	SRC-CU003-FI000010	Sediment Residual Core Location	736181.91	1614258.55	New York State Plane East (ft) NAD 83	8/12/09 15:53	Core	SRC-CU003-FI000010-024028	ENV	24	28	in
519	RLC-CU003	SRN-CU003-010	Inventory	SRC-CU003-FI000010	Sediment Residual Core Location	736181.91	1614258.55	New York State Plane East (ft) NAD 83	8/12/09 15:53	Core	SRC-CU003-FI000010-024028	ENV	24	28	in
520	RLC-CU003	SRN-CU003-010	Inventory	SRC-CU003-FI000010	Sediment Residual Core Location	736181.91	1614258.55	New York State Plane East (ft) NAD 83	8/12/09 15:53	Core	SRC-CU003-FI000010-024028	ENV	24	28	in

CU-03 Residulal Core Data
(All Dredging Passes)

Row ID	sample_name	dup_parent_sample_name	analyte_name	cas_rn	Lab_Reported_Result	Verified_Result	result_unit	Lab_Reported_MDL	Verified_MDL	Lab_Reported_RL	Verified_RL	limit_unit	Lab_Reported_Qualifier	Verified_Qualifier	Detected	Reportable
456	SRC-CU003-FI000009-018024	NULL	AROCLOR 1254	11097-69-1	NULL	NULL	mg/kg	0.0083	0.0083	0.02	0.02	mg/kg	U	U	0	1
457	SRC-CU003-FI000009-018024	NULL	AROCLOR 1260	11096-82-5	NULL	NULL	mg/kg	0.0083	0.0083	0.02	0.02	mg/kg	U	U	0	1
458	SRC-CU003-FI000009-018024	NULL	Moisture Content	WC002	18	18	%	0.019	0.019	0.019	0.019	%	NULL	NULL	1	1
459	SRC-CU003-FI000009-018024	NULL	Total PCBs	1336-36-3	NULL	NULL	mg/kg	0.0083	0.0083	0.02	0.02	mg/kg	U	U	0	1
460	SRC-CU003-FI000009-018024	NULL	Tri+ PCBs	TRI_PLUS_PCB	0.008134	0.008134	mg/kg	0.0083	0.0083	0.0083	0.0083	mg/kg	NULL	U	0	1
461	SRC-CU003-SI000009-000006	NULL	AROCLOR 1016	12674-11-2	NULL	NULL	mg/kg	0.01	0.01	0.024	0.024	mg/kg	U	U	0	1
462	SRC-CU003-SI000009-000006	NULL	AROCLOR 1221	11104-28-2	0.55	0.55	mg/kg	0.01	0.01	0.024	0.024	mg/kg	NULL	NULL	1	1
463	SRC-CU003-SI000009-000006	NULL	AROCLOR 1232	11141-16-5	NULL	NULL	mg/kg	0.01	0.01	0.024	0.024	mg/kg	U	U	0	1
464	SRC-CU003-SI000009-000006	NULL	AROCLOR 1242	53469-21-9	0.13	0.13	mg/kg	0.01	0.01	0.024	0.024	mg/kg	NULL	NULL	1	1
465	SRC-CU003-SI000009-000006	NULL	AROCLOR 1248	12672-29-6	NULL	NULL	mg/kg	0.01	0.01	0.024	0.024	mg/kg	U	U	0	1
466	SRC-CU003-SI000009-000006	NULL	AROCLOR 1254	11097-69-1	NULL	NULL	mg/kg	0.01	0.01	0.024	0.024	mg/kg	U	U	0	1
467	SRC-CU003-SI000009-000006	NULL	AROCLOR 1260	11096-82-5	NULL	NULL	mg/kg	0.01	0.01	0.024	0.024	mg/kg	U	U	0	1
468	SRC-CU003-SI000009-000006	NULL	Moisture Content	WC002	18	18	%	0.02	0.02	0.02	0.02	%	NULL	NULL	1	1
469	SRC-CU003-SI000009-000006	NULL	Total PCBs	1336-36-3	0.68	0.68	mg/kg	0.01	0.01	0.097	0.097	mg/kg	NULL	J	1	1
470	SRC-CU003-SI000009-000006	NULL	Tri+ PCBs	TRI_PLUS_PCB	0.19985	0.19985	mg/kg	0.01	0.01	0.01	0.01	mg/kg	NULL	NULL	1	1
471	SRC-CU003-FI000010-000006	NULL	AROCLOR 1016	12674-11-2	NULL	NULL	mg/kg	0.47	0.47	1.1	1.1	mg/kg	U	U	0	1
472	SRC-CU003-FI000010-000006	NULL	AROCLOR 1221	11104-28-2	23	23	mg/kg	0.47	0.47	1.1	1.1	mg/kg	NULL	NULL	1	1
473	SRC-CU003-FI000010-000006	NULL	AROCLOR 1232	11141-16-5	NULL	NULL	mg/kg	0.47	0.47	1.1	1.1	mg/kg	U	U	0	1
474	SRC-CU003-FI000010-000006	NULL	AROCLOR 1242	53469-21-9	14	14	mg/kg	0.47	0.47	1.1	1.1	mg/kg	NULL	NULL	1	1
475	SRC-CU003-FI000010-000006	NULL	AROCLOR 1248	12672-29-6	NULL	NULL	mg/kg	0.47	0.47	1.1	1.1	mg/kg	U	U	0	1
476	SRC-CU003-FI000010-000006	NULL	AROCLOR 1254	11097-69-1	NULL	NULL	mg/kg	0.47	0.47	1.1	1.1	mg/kg	U	U	0	1
477	SRC-CU003-FI000010-000006	NULL	AROCLOR 1260	11096-82-5	NULL	NULL	mg/kg	0.47	0.47	1.1	1.1	mg/kg	U	U	0	1
478	SRC-CU003-FI000010-000006	NULL	Moisture Content	WC002	30	30	%	0.019	0.019	0.019	0.019	%	NULL	NULL	1	1
479	SRC-CU003-FI000010-000006	NULL	Total PCBs	1336-36-3	37	37	mg/kg	0.47	0.47	1.1	1.1	mg/kg	NULL	NULL	1	1
480	SRC-CU003-FI000010-000006	NULL	Tri+ PCBs	TRI_PLUS_PCB	16.17385	16.17385	mg/kg	0.47	0.47	0.47	0.47	mg/kg	NULL	NULL	1	1
481	SRC-CU003-FI000010-006012	NULL	AROCLOR 1016	12674-11-2	NULL	NULL	mg/kg	0.58	0.58	1.4	1.4	mg/kg	U	U	0	1
482	SRC-CU003-FI000010-006012	NULL	AROCLOR 1221	11104-28-2	34	34	mg/kg	0.58	0.58	1.4	1.4	mg/kg	B	NULL	1	1
483	SRC-CU003-FI000010-006012	NULL	AROCLOR 1232	11141-16-5	NULL	NULL	mg/kg	0.58	0.58	1.4	1.4	mg/kg	U	U	0	1
484	SRC-CU003-FI000010-006012	NULL	AROCLOR 1242	53469-21-9	21	21	mg/kg	0.58	0.58	1.4	1.4	mg/kg	NULL	NULL	1	1
485	SRC-CU003-FI000010-006012	NULL	AROCLOR 1248	12672-29-6	NULL	NULL	mg/kg	0.58	0.58	1.4	1.4	mg/kg	U	U	0	1
486	SRC-CU003-FI000010-006012	NULL	AROCLOR 1254	11097-69-1	NULL	NULL	mg/kg	0.58	0.58	1.4	1.4	mg/kg	U	U	0	1
487	SRC-CU003-FI000010-006012	NULL	AROCLOR 1260	11096-82-5	NULL	NULL	mg/kg	0.58	0.58	1.4	1.4	mg/kg	U	U	0	1
488	SRC-CU003-FI000010-006012	NULL	Moisture Content	WC002	28	28	%	0.019	0.019	0.019	0.019	%	NULL	NULL	1	1
489	SRC-CU003-FI000010-006012	NULL	Total PCBs	1336-36-3	55	55	mg/kg	0.58	0.58	1.4	1.4	mg/kg	NULL	NULL	1	1
490	SRC-CU003-FI000010-006012	NULL	Tri+ PCBs	TRI_PLUS_PCB	24.1339	24.1339	mg/kg	0.58	0.58	0.58	0.58	mg/kg	NULL	NULL	1	1
491	SRC-CU003-FI000010-012018	NULL	AROCLOR 1016	12674-11-2	NULL	NULL	mg/kg	6	6	14	14	mg/kg	U	U	0	1
492	SRC-CU003-FI000010-012018	NULL	AROCLOR 1221	11104-28-2	370	370	mg/kg	6	6	14	14	mg/kg	B	NULL	1	1
493	SRC-CU003-FI000010-012018	NULL	AROCLOR 1232	11141-16-5	NULL	NULL	mg/kg	6	6	14	14	mg/kg	U	U	0	1
494	SRC-CU003-FI000010-012018	NULL	AROCLOR 1242	53469-21-9	52	52	mg/kg	6	6	14	14	mg/kg	NULL	NULL	1	1
495	SRC-CU003-FI000010-012018	NULL	AROCLOR 1248	12672-29-6	NULL	NULL	mg/kg	6	6	14	14	mg/kg	U	U	0	1
496	SRC-CU003-FI000010-012018	NULL	AROCLOR 1254	11097-69-1	NULL	NULL	mg/kg	6	6	14	14	mg/kg	U	U	0	1
497	SRC-CU003-FI000010-012018	NULL	AROCLOR 1260	11096-82-5	NULL	NULL	mg/kg	6	6	14	14	mg/kg	U	U	0	1
498	SRC-CU003-FI000010-012018	NULL	Moisture Content	WC002	39	39	%	0.019	0.019	0.019	0.019	%	NULL	NULL	1	1
499	SRC-CU003-FI000010-012018	NULL	Total PCBs	1336-36-3	422	422	mg/kg	6	6	14	14	mg/kg	NULL	NULL	1	1
500	SRC-CU003-FI000010-012018	NULL	Tri+ PCBs	TRI_PLUS_PCB	101.85	101.85	mg/kg	6	6	6	6	mg/kg	NULL	NULL	1	1
501	SRC-CU003-FI000010-018024	NULL	AROCLOR 1016	12674-11-2	NULL	NULL	mg/kg	7.7	7.7	18	18	mg/kg	U	U	0	1
502	SRC-CU003-FI000010-018024	NULL	AROCLOR 1221	11104-28-2	670	670	mg/kg	7.7	7.7	18	18	mg/kg	B	NULL	1	1
503	SRC-CU003-FI000010-018024	NULL	AROCLOR 1232	11141-16-5	NULL	NULL	mg/kg	7.7	7.7	18	18	mg/kg	U	U	0	1
504	SRC-CU003-FI000010-018024	NULL	AROCLOR 1242	53469-21-9	69	69	mg/kg	7.7	7.7	18	18	mg/kg	NULL	NULL	1	1
505	SRC-CU003-FI000010-018024	NULL	AROCLOR 1248	12672-29-6	NULL	NULL	mg/kg	7.7	7.7	18	18	mg/kg	U	U	0	1
506	SRC-CU003-FI000010-018024	NULL	AROCLOR 1254	11097-69-1	NULL	NULL	mg/kg	7.7	7.7	18	18	mg/kg	U	U	0	1
507	SRC-CU003-FI000010-018024	NULL	AROCLOR 1260	11096-82-5	NULL	NULL	mg/kg	7.7	7.7	18	18	mg/kg	U	U	0	1
508	SRC-CU003-FI000010-018024	NULL	Moisture Content	WC002	46	46	%	0.02	0.02	0.02	0.02	%	NULL	NULL	1	1
509	SRC-CU003-FI000010-018024	NULL	Total PCBs	1336-36-3	739	739	mg/kg	7.7	7.7	18	18	mg/kg	NULL	NULL	1	1
510	SRC-CU003-FI000010-018024	NULL	Tri+ PCBs	TRI_PLUS_PCB	160.0935	160.0935	mg/kg	7.7	7.7	7.7	7.7	mg/kg	NULL	NULL	1	1
511	SRC-CU003-FI000010-024028	NULL	AROCLOR 1016	12674-11-2	NULL	NULL	mg/kg	7.1	7.1	17	17	mg/kg	U	U	0	1
512	SRC-CU003-FI000010-024028	NULL	AROCLOR 1221	11104-28-2	890	890	mg/kg	7.1	7.1	17	17	mg/kg	NULL	NULL	1	1
513	SRC-CU003-FI000010-024028	NULL	AROCLOR 1232	11141-16-5	NULL	NULL	mg/kg	7.1	7.1	17	17	mg/kg	U	U	0	1
514	SRC-CU003-FI000010-024028	NULL	AROCLOR 1242	53469-21-9	75	75	mg/kg	7.1	7.1	17	17	mg/kg	NULL	NULL	1	1
515	SRC-CU003-FI000010-024028	NULL	AROCLOR 1248	12672-29-6	NULL	NULL	mg/kg	7.1	7.1	17	17	mg/kg	U	U	0	1
516	SRC-CU003-FI000010-024028	NULL	AROCLOR 1254	11097-69-1	NULL	NULL	mg/kg	7.1	7.1	17	17	mg/kg	U	U	0	1
517	SRC-CU003-FI000010-024028	NULL	AROCLOR 1260	11096-82-5	NULL	NULL	mg/kg	7.1	7.1	17	17	mg/kg	U	U	0	1
518	SRC-CU003-FI000010-024028	NULL	Moisture Content	WC002	42	42	%	0.02	0.02	0.02	0.02	%	NULL	NULL	1	1
519	SRC-CU003-FI000010-024028	NULL	Total PCBs	1336-36-3	965	965	mg/kg	7.1	7.1	17	17	mg/kg	NULL	NULL	1	1
520	SRC-CU003-FI000010-024028	NULL	Tri+ PCBs	TRI_PLUS_PCB	196.0805	196.0805	mg/kg	7.1	7.1	7.1	7.1	mg/kg	NULL	NULL	1	1

CU-03 Residulal Core Data
(All Dredging Passes)

Row ID	cu_id	node_id	dredge_pass	core_id	location_type	x_coord	y_coord	coord_system	sample_dt	collection_method	sample_name	sample_type	start_depth	end_depth	depth_unit
521	RLC-CU003	SRN-CU003-010	Second Inventory	SRC-CU003-SI000010	Sediment Residual Core Location	736172.14	1614262.1	New York State Plane East (ft) NAD 83	9/20/09 11:06	Core	SRC-CU003-SI000010-000006	ENV	0	6	in
522	RLC-CU003	SRN-CU003-010	Second Inventory	SRC-CU003-SI000010	Sediment Residual Core Location	736172.14	1614262.1	New York State Plane East (ft) NAD 83	9/20/09 11:06	Core	SRC-CU003-SI000010-000006	ENV	0	6	in
523	RLC-CU003	SRN-CU003-010	Second Inventory	SRC-CU003-SI000010	Sediment Residual Core Location	736172.14	1614262.1	New York State Plane East (ft) NAD 83	9/20/09 11:06	Core	SRC-CU003-SI000010-000006	ENV	0	6	in
524	RLC-CU003	SRN-CU003-010	Second Inventory	SRC-CU003-SI000010	Sediment Residual Core Location	736172.14	1614262.1	New York State Plane East (ft) NAD 83	9/20/09 11:06	Core	SRC-CU003-SI000010-000006	ENV	0	6	in
525	RLC-CU003	SRN-CU003-010	Second Inventory	SRC-CU003-SI000010	Sediment Residual Core Location	736172.14	1614262.1	New York State Plane East (ft) NAD 83	9/20/09 11:06	Core	SRC-CU003-SI000010-000006	ENV	0	6	in
526	RLC-CU003	SRN-CU003-010	Second Inventory	SRC-CU003-SI000010	Sediment Residual Core Location	736172.14	1614262.1	New York State Plane East (ft) NAD 83	9/20/09 11:06	Core	SRC-CU003-SI000010-000006	ENV	0	6	in
527	RLC-CU003	SRN-CU003-010	Second Inventory	SRC-CU003-SI000010	Sediment Residual Core Location	736172.14	1614262.1	New York State Plane East (ft) NAD 83	9/20/09 11:06	Core	SRC-CU003-SI000010-000006	ENV	0	6	in
528	RLC-CU003	SRN-CU003-010	Second Inventory	SRC-CU003-SI000010	Sediment Residual Core Location	736172.14	1614262.1	New York State Plane East (ft) NAD 83	9/20/09 11:06	Core	SRC-CU003-SI000010-000006	ENV	0	6	in
529	RLC-CU003	SRN-CU003-010	Second Inventory	SRC-CU003-SI000010	Sediment Residual Core Location	736172.14	1614262.1	New York State Plane East (ft) NAD 83	9/20/09 11:06	Core	SRC-CU003-SI000010-000006	ENV	0	6	in
530	RLC-CU003	SRN-CU003-010	Second Inventory	SRC-CU003-SI000010	Sediment Residual Core Location	736172.14	1614262.1	New York State Plane East (ft) NAD 83	9/20/09 11:06	Core	SRC-CU003-SI000010-000006	ENV	0	6	in
531	RLC-CU003	SRN-CU003-011	First Residual	SRC-CU003-FR000011	Sediment Residual Core Location	736258.2	1614259.58	New York State Plane East (ft) NAD 83	10/8/09 12:56	Core	SRC-CU003-FR000011-000006	ENV	0	6	in
532	RLC-CU003	SRN-CU003-011	First Residual	SRC-CU003-FR000011	Sediment Residual Core Location	736258.2	1614259.58	New York State Plane East (ft) NAD 83	10/8/09 12:56	Core	SRC-CU003-FR000011-000006	ENV	0	6	in
533	RLC-CU003	SRN-CU003-011	First Residual	SRC-CU003-FR000011	Sediment Residual Core Location	736258.2	1614259.58	New York State Plane East (ft) NAD 83	10/8/09 12:56	Core	SRC-CU003-FR000011-000006	ENV	0	6	in
534	RLC-CU003	SRN-CU003-011	First Residual	SRC-CU003-FR000011	Sediment Residual Core Location	736258.2	1614259.58	New York State Plane East (ft) NAD 83	10/8/09 12:56	Core	SRC-CU003-FR000011-000006	ENV	0	6	in
535	RLC-CU003	SRN-CU003-011	First Residual	SRC-CU003-FR000011	Sediment Residual Core Location	736258.2	1614259.58	New York State Plane East (ft) NAD 83	10/8/09 12:56	Core	SRC-CU003-FR000011-000006	ENV	0	6	in
536	RLC-CU003	SRN-CU003-011	First Residual	SRC-CU003-FR000011	Sediment Residual Core Location	736258.2	1614259.58	New York State Plane East (ft) NAD 83	10/8/09 12:56	Core	SRC-CU003-FR000011-000006	ENV	0	6	in
537	RLC-CU003	SRN-CU003-011	First Residual	SRC-CU003-FR000011	Sediment Residual Core Location	736258.2	1614259.58	New York State Plane East (ft) NAD 83	10/8/09 12:56	Core	SRC-CU003-FR000011-000006	ENV	0	6	in
538	RLC-CU003	SRN-CU003-011	First Residual	SRC-CU003-FR000011	Sediment Residual Core Location	736258.2	1614259.58	New York State Plane East (ft) NAD 83	10/8/09 12:56	Core	SRC-CU003-FR000011-000006	ENV	0	6	in
539	RLC-CU003	SRN-CU003-011	First Residual	SRC-CU003-FR000011	Sediment Residual Core Location	736258.2	1614259.58	New York State Plane East (ft) NAD 83	10/8/09 12:56	Core	SRC-CU003-FR000011-000006	ENV	0	6	in
540	RLC-CU003	SRN-CU003-011	First Residual	SRC-CU003-FR000011	Sediment Residual Core Location	736258.2	1614259.58	New York State Plane East (ft) NAD 83	10/8/09 12:56	Core	SRC-CU003-FR000011-000006	ENV	0	6	in
541	RLC-CU003	SRN-CU003-011	Second Inventory	SRC-CU003-SI000011	Sediment Residual Core Location	736263.51	1614263.89	New York State Plane East (ft) NAD 83	9/20/09 11:18	Core	SRC-CU003-SI000011-000006	ENV	0	6	in
542	RLC-CU003	SRN-CU003-011	Second Inventory	SRC-CU003-SI000011	Sediment Residual Core Location	736263.51	1614263.89	New York State Plane East (ft) NAD 83	9/20/09 11:18	Core	SRC-CU003-SI000011-000006	ENV	0	6	in
543	RLC-CU003	SRN-CU003-011	Second Inventory	SRC-CU003-SI000011	Sediment Residual Core Location	736263.51	1614263.89	New York State Plane East (ft) NAD 83	9/20/09 11:18	Core	SRC-CU003-SI000011-000006	ENV	0	6	in
544	RLC-CU003	SRN-CU003-011	Second Inventory	SRC-CU003-SI000011	Sediment Residual Core Location	736263.51	1614263.89	New York State Plane East (ft) NAD 83	9/20/09 11:18	Core	SRC-CU003-SI000011-000006	ENV	0	6	in
545	RLC-CU003	SRN-CU003-011	Second Inventory	SRC-CU003-SI000011	Sediment Residual Core Location	736263.51	1614263.89	New York State Plane East (ft) NAD 83	9/20/09 11:18	Core	SRC-CU003-SI000011-000006	ENV	0	6	in
546	RLC-CU003	SRN-CU003-011	Second Inventory	SRC-CU003-SI000011	Sediment Residual Core Location	736263.51	1614263.89	New York State Plane East (ft) NAD 83	9/20/09 11:18	Core	SRC-CU003-SI000011-000006	ENV	0	6	in
547	RLC-CU003	SRN-CU003-011	Second Inventory	SRC-CU003-SI000011	Sediment Residual Core Location	736263.51	1614263.89	New York State Plane East (ft) NAD 83	9/20/09 11:18	Core	SRC-CU003-SI000011-000006	ENV	0	6	in
548	RLC-CU003	SRN-CU003-011	Second Inventory	SRC-CU003-SI000011	Sediment Residual Core Location	736263.51	1614263.89	New York State Plane East (ft) NAD 83	9/20/09 11:18	Core	SRC-CU003-SI000011-000006	ENV	0	6	in
549	RLC-CU003	SRN-CU003-011	Second Inventory	SRC-CU003-SI000011	Sediment Residual Core Location	736263.51	1614263.89	New York State Plane East (ft) NAD 83	9/20/09 11:18	Core	SRC-CU003-SI000011-000006	ENV	0	6	in
550	RLC-CU003	SRN-CU003-011	Second Inventory	SRC-CU003-SI000011	Sediment Residual Core Location	736263.51	1614263.89	New York State Plane East (ft) NAD 83	9/20/09 11:18	Core	SRC-CU003-SI000011-000006	ENV	0	6	in
551	RLC-CU003	SRN-CU003-011	Second Inventory	SRC-CU003-SI000011	Sediment Residual Core Location	736263.51	1614263.89	New York State Plane East (ft) NAD 83	9/20/09 11:18	Core	SRC-CU003-SI000011-006012	ENV	6	12	in
552	RLC-CU003	SRN-CU003-011	Second Inventory	SRC-CU003-SI000011	Sediment Residual Core Location	736263.51	1614263.89	New York State Plane East (ft) NAD 83	9/20/09 11:18	Core	SRC-CU003-SI000011-006012	ENV	6	12	in
553	RLC-CU003	SRN-CU003-011	Second Inventory	SRC-CU003-SI000011	Sediment Residual Core Location	736263.51	1614263.89	New York State Plane East (ft) NAD 83	9/20/09 11:18	Core	SRC-CU003-SI000011-006012	ENV	6	12	in
554	RLC-CU003	SRN-CU003-011	Second Inventory	SRC-CU003-SI000011	Sediment Residual Core Location	736263.51	1614263.89	New York State Plane East (ft) NAD 83	9/20/09 11:18	Core	SRC-CU003-SI000011-006012	ENV	6	12	in
555	RLC-CU003	SRN-CU003-011	Second Inventory	SRC-CU003-SI000011	Sediment Residual Core Location	736263.51	1614263.89	New York State Plane East (ft) NAD 83	9/20/09 11:18	Core	SRC-CU003-SI000011-006012	ENV	6	12	in
556	RLC-CU003	SRN-CU003-011	Second Inventory	SRC-CU003-SI000011	Sediment Residual Core Location	736263.51	1614263.89	New York State Plane East (ft) NAD 83	9/20/09 11:18	Core	SRC-CU003-SI000011-006012	ENV	6	12	in
557	RLC-CU003	SRN-CU003-011	Second Inventory	SRC-CU003-SI000011	Sediment Residual Core Location	736263.51	1614263.89	New York State Plane East (ft) NAD 83	9/20/09 11:18	Core	SRC-CU003-SI000011-006012	ENV	6	12	in
558	RLC-CU003	SRN-CU003-011	Second Inventory	SRC-CU003-SI000011	Sediment Residual Core Location	736263.51	1614263.89	New York State Plane East (ft) NAD 83	9/20/09 11:18	Core	SRC-CU003-SI000011-006012	ENV	6	12	in
559	RLC-CU003	SRN-CU003-011	Second Inventory	SRC-CU003-SI000011	Sediment Residual Core Location	736263.51	1614263.89	New York State Plane East (ft) NAD 83	9/20/09 11:18	Core	SRC-CU003-SI000011-006012	ENV	6	12	in
560	RLC-CU003	SRN-CU003-011	Second Inventory	SRC-CU003-SI000011	Sediment Residual Core Location	736263.51	1614263.89	New York State Plane East (ft) NAD 83	9/20/09 11:18	Core	SRC-CU003-SI000011-006012	ENV	6	12	in
561	RLC-CU003	SRN-CU003-011	Second Inventory	SRC-CU003-SI000011	Sediment Residual Core Location	736263.51	1614263.89	New York State Plane East (ft) NAD 83	9/20/09 11:18	Core	SRC-CU003-SI000011-012018	ENV	12	18	in
562	RLC-CU003	SRN-CU003-011	Second Inventory	SRC-CU003-SI000011	Sediment Residual Core Location	736263.51	1614263.89	New York State Plane East (ft) NAD 83	9/20/09 11:18	Core	SRC-CU003-SI000011-012018	ENV	12	18	in
563	RLC-CU003	SRN-CU003-011	Second Inventory	SRC-CU003-SI000011	Sediment Residual Core Location	736263.51	1614263.89	New York State Plane East (ft) NAD 83	9/20/09 11:18	Core	SRC-CU003-SI000011-012018	ENV	12	18	in
564	RLC-CU003	SRN-CU003-011	Second Inventory	SRC-CU003-SI000011	Sediment Residual Core Location	736263.51	1614263.89	New York State Plane East (ft) NAD 83	9/20/09 11:18	Core	SRC-CU003-SI000011-012018	ENV	12	18	in
565	RLC-CU003	SRN-CU003-011	Second Inventory	SRC-CU003-SI000011	Sediment Residual Core Location	736263.51	1614263.89	New York State Plane East (ft) NAD 83	9/20/09 11:18	Core	SRC-CU003-SI000011-012018	ENV	12	18	in
566	RLC-CU003	SRN-CU003-011	Second Inventory	SRC-CU003-SI000011	Sediment Residual Core Location	736263.51	1614263.89	New York State Plane East (ft) NAD 83	9/20/09 11:18	Core	SRC-CU003-SI000011-012018	ENV	12	18	in
567	RLC-CU003	SRN-CU003-011	Second Inventory	SRC-CU003-SI000011	Sediment Residual Core Location	736263.51	1614263.89	New York State Plane East (ft) NAD 83	9/20/09 11:18	Core	SRC-CU003-SI000011-012018	ENV	12	18	in
568	RLC-CU003	SRN-CU003-011	Second Inventory	SRC-CU003-SI000011	Sediment Residual Core Location	736263.51	1614263.89	New York State Plane East (ft) NAD 83	9/20/09 11:18	Core	SRC-CU003-SI000011-012018	ENV	12	18	in
569	RLC-CU003	SRN-CU003-011	Second Inventory	SRC-CU003-SI000011	Sediment Residual Core Location	736263.51	1614263.89	New York State Plane East (ft) NAD 83	9/20/09 11:18	Core	SRC-CU003-SI000011-012018	ENV	12	18	in
570	RLC-CU003	SRN-CU003-011	Second Inventory	SRC-CU003-SI000011	Sediment Residual Core Location	736263.51	1614263.89	New York State Plane East (ft) NAD 83	9/20/09 11:18	Core	SRC-CU003-SI000011-012018	ENV	12	18	in
571	RLC-CU003	SRN-CU003-011	Second Inventory	SRC-CU003-SI000011	Sediment Residual Core Location	736263.51	1614263.89	New York State Plane East (ft) NAD 83	9/20/09 11:18	Core	SRC-CU003-SI000011-018024	ENV	18	24	in
572	RLC-CU003	SRN-CU003-011	Second Inventory	SRC-CU003-SI000011	Sediment Residual Core Location	736263.51	1614263.89	New York State Plane East (ft) NAD 83	9/20/09 11:18	Core	SRC-CU003-SI000011-018024	ENV	18	24	in
573	RLC-CU003	SRN-CU003-011	Second Inventory	SRC-CU003-SI000011	Sediment Residual Core Location	736263.51	1614263.89	New York State Plane East (ft) NAD 83	9/20/09 11:18	Core	SRC-CU003-SI000011-018024	ENV	18	24	in
574	RLC-CU003	SRN-CU003-011	Second Inventory	SRC-CU003-SI000011	Sediment Residual Core Location	736263.51	1614263.89	New York State Plane East (ft) NAD 83	9/20/09 11:18	Core	SRC-CU003-SI000011-018024	ENV	18	24	in
575	RLC-CU003	SRN-CU003-011	Second Inventory	SRC-CU003-SI000011	Sediment Residual Core Location	736263.51	1614263.89	New York State Plane East (ft) NAD 83	9/20/09 11:18	Core	SRC-CU003-SI000011-018024	ENV	18	24	in
576	RLC-CU003	SRN-CU003-011	Second Inventory	SRC-CU003-SI000011	Sediment Residual Core Location	736263.51	1614263.89	New York State Plane East (ft) NAD 83	9/20/09 11:18	Core	SRC-CU003-SI000011-018024	ENV	18	24	in
577	RLC-CU003	SRN-CU003-011	Second Inventory	SRC-CU003-SI000011	Sediment Residual Core Location	736263.51	1614263.89	New York State Plane East (ft) NAD 83	9/20/09 11:18	Core	SRC-CU003-SI000011-018024	ENV	18	24	in
578	RLC-CU003	SRN-CU003-011	Second Inventory	SRC-CU003-SI000011	Sediment Residual Core Location	736263.51	1614263.89	New York State Plane East (ft) NAD 83	9/20/09 11:18	Core	SRC-CU003-SI000011-018024	ENV	18	24	in
579	RLC-CU003	SRN-CU003-011	Second Inventory	SRC-CU003-SI000011	Sediment Residual Core Location	736263.51	1614263.89	New York State Plane East (ft) NAD 83	9/20/09 11:18	Core	SRC-CU003-SI000011-018024	ENV	18	24	in
580	RLC-CU003	SRN-CU003-011	Second Inventory	SRC-CU003-SI000011	Sediment Residual Core Location	736263.51	1614263.89	New York State Plane East (ft) NAD 83	9/20/09 11:18	Core	SRC-CU003-SI000011-018024	ENV	18	24	in
581	RLC-CU003	SRN-CU003-012	First Residual	SRC-CU003-FR000012	Sediment Residual Core Location	736137.29	1614191.76	New York State Plane East (ft) NAD 83	10/8/09 12:38	Core	SRC-CU003-FR000012-000006	ENV	0	6	in
582	RLC-CU003	SRN-CU003-012	First Residual	SRC-CU003-FR000012	Sediment Residual Core Location	736137.29	1614191.76	New York State Plane East (ft) NAD 83	10/8/09 12:38	Core	SRC-CU003-FR000012-000006	ENV	0	6	in
583	RLC-CU003	SRN-CU003-012	First Residual	SRC-CU003-FR000012	Sediment Residual Core Location	736137.29	1614191.76	New York State Plane East (ft) NAD 83	10/8/09 12:38	Core	SRC-CU003-FR000012-000006	ENV	0	6	in
584	RLC-CU003	SRN-CU003-012	First Residual	SRC-CU003-FR000012	Sediment Residual Core Location	736137.29	1614191.76	New York State Plane East (ft) NAD 83	10/8/09 12:38	Core	SRC-CU003-FR000012-000006	ENV	0	6	in
585	RLC-CU003	SRN-CU003-012	First Residual	SRC-CU003-FR000012	Sediment Residual Core Location	736137.29	1614191.76	New York State Plane East (ft) NAD 83	10/8/09 12:38	Core	SRC-CU003-FR000012-000006	ENV	0	6	in

CU-03 Residulal Core Data
(All Dredging Passes)

Row ID	sample_name	dup_parent_sample_name	analyte_name	cas_rn	Lab_Reported_Result	Verified_Result	result_unit	Lab_Reported_MDL	Verified_MDL	Lab_Reported_RL	Verified_RL	limit_unit	Lab_Reported_Qualifier	Verified_Qualifier	Detected	Reportable
521	SRC-CU003-SI000010-000006	NULL	AROCLOR 1016	12674-11-2	NULL	NULL	mg/kg	0.0053	0.0053	0.013	0.013	mg/kg	U	U	0	1
522	SRC-CU003-SI000010-000006	NULL	AROCLOR 1221	11104-28-2	0.27	0.27	mg/kg	0.0053	0.0053	0.013	0.013	mg/kg	NULL	NULL	1	1
523	SRC-CU003-SI000010-000006	NULL	AROCLOR 1232	11141-16-5	NULL	NULL	mg/kg	0.0053	0.0053	0.013	0.013	mg/kg	U	U	0	1
524	SRC-CU003-SI000010-000006	NULL	AROCLOR 1242	53469-21-9	0.066	0.066	mg/kg	0.0053	0.0053	0.013	0.013	mg/kg	NULL	NULL	1	1
525	SRC-CU003-SI000010-000006	NULL	AROCLOR 1248	12672-29-6	NULL	NULL	mg/kg	0.0053	0.0053	0.013	0.013	mg/kg	U	U	0	1
526	SRC-CU003-SI000010-000006	NULL	AROCLOR 1254	11097-69-1	NULL	NULL	mg/kg	0.0053	0.0053	0.013	0.013	mg/kg	U	U	0	1
527	SRC-CU003-SI000010-000006	NULL	AROCLOR 1260	11096-82-5	NULL	NULL	mg/kg	0.0053	0.0053	0.013	0.013	mg/kg	U	U	0	1
528	SRC-CU003-SI000010-000006	NULL	Moisture Content	WC002	22	22	%	0.02	0.02	0.02	0.02	%	NULL	NULL	1	1
529	SRC-CU003-SI000010-000006	NULL	Total PCBs	1336-36-3	0.336	0.336	mg/kg	0.0053	0.0053	0.051	0.051	mg/kg	NULL	J	1	1
530	SRC-CU003-SI000010-000006	NULL	Tri+ PCBs	TRI_PLUS_PCB	0.1002715	0.1002715	mg/kg	0.0053	0.0053	0.0053	0.0053	mg/kg	NULL	NULL	1	1
531	SRC-CU003-FR000011-000006	NULL	AROCLOR 1016	12674-11-2	NULL	NULL	mg/kg	0.32	0.32	0.78	0.78	mg/kg	U	U	0	1
532	SRC-CU003-FR000011-000006	NULL	AROCLOR 1221	11104-28-2	32	32	mg/kg	0.32	0.32	0.78	0.78	mg/kg	NULL	NULL	1	1
533	SRC-CU003-FR000011-000006	NULL	AROCLOR 1232	11141-16-5	NULL	NULL	mg/kg	0.32	0.32	0.78	0.78	mg/kg	U	U	0	1
534	SRC-CU003-FR000011-000006	NULL	AROCLOR 1242	53469-21-9	3.4	3.4	mg/kg	0.32	0.32	0.78	0.78	mg/kg	NULL	NULL	1	1
535	SRC-CU003-FR000011-000006	NULL	AROCLOR 1248	12672-29-6	NULL	NULL	mg/kg	0.32	0.32	0.78	0.78	mg/kg	U	U	0	1
536	SRC-CU003-FR000011-000006	NULL	AROCLOR 1254	11097-69-1	NULL	NULL	mg/kg	0.32	0.32	0.78	0.78	mg/kg	U	U	0	1
537	SRC-CU003-FR000011-000006	NULL	AROCLOR 1260	11096-82-5	NULL	NULL	mg/kg	0.32	0.32	0.78	0.78	mg/kg	U	U	0	1
538	SRC-CU003-FR000011-000006	NULL	Moisture Content	WC002	24	24	%	0.019	0.019	0.019	0.019	%	NULL	NULL	1	1
539	SRC-CU003-FR000011-000006	NULL	Total PCBs	1336-36-3	35.4	35.4	mg/kg	0.32	0.32	3.1	3.1	mg/kg	NULL	NULL	1	1
540	SRC-CU003-FR000011-000006	NULL	Tri+ PCBs	TRI_PLUS_PCB	7.7196	7.7196	mg/kg	0.32	0.32	0.32	0.32	mg/kg	NULL	NULL	1	1
541	SRC-CU003-SI000011-000006	NULL	AROCLOR 1016	12674-11-2	NULL	NULL	mg/kg	2	2	4.8	4.8	mg/kg	U	U	0	1
542	SRC-CU003-SI000011-000006	NULL	AROCLOR 1221	11104-28-2	150	150	mg/kg	2	2	4.8	4.8	mg/kg	NULL	NULL	1	1
543	SRC-CU003-SI000011-000006	NULL	AROCLOR 1232	11141-16-5	NULL	NULL	mg/kg	2	2	4.8	4.8	mg/kg	U	U	0	1
544	SRC-CU003-SI000011-000006	NULL	AROCLOR 1242	53469-21-9	9.3	9.3	mg/kg	2	2	4.8	4.8	mg/kg	NULL	NULL	1	1
545	SRC-CU003-SI000011-000006	NULL	AROCLOR 1248	12672-29-6	NULL	NULL	mg/kg	2	2	4.8	4.8	mg/kg	U	U	0	1
546	SRC-CU003-SI000011-000006	NULL	AROCLOR 1254	11097-69-1	NULL	NULL	mg/kg	2	2	4.8	4.8	mg/kg	U	U	0	1
547	SRC-CU003-SI000011-000006	NULL	AROCLOR 1260	11096-82-5	NULL	NULL	mg/kg	2	2	4.8	4.8	mg/kg	U	U	0	1
548	SRC-CU003-SI000011-000006	NULL	Moisture Content	WC002	39	39	%	0.02	0.02	0.02	0.02	%	NULL	NULL	1	1
549	SRC-CU003-SI000011-000006	NULL	Total PCBs	1336-36-3	159.3	159.3	mg/kg	2	2	19	19	mg/kg	NULL	J	1	1
550	SRC-CU003-SI000011-000006	NULL	Tri+ PCBs	TRI_PLUS_PCB	30.373	30.373	mg/kg	2	2	2	2	mg/kg	NULL	NULL	1	1
551	SRC-CU003-SI000011-006012	NULL	AROCLOR 1016	12674-11-2	NULL	NULL	mg/kg	2	2	7.6	7.6	mg/kg	U	U	0	1
552	SRC-CU003-SI000011-006012	NULL	AROCLOR 1221	11104-28-2	140	140	mg/kg	2	2	7.6	7.6	mg/kg	NULL	NULL	1	1
553	SRC-CU003-SI000011-006012	NULL	AROCLOR 1232	11141-16-5	NULL	NULL	mg/kg	2	2	7.6	7.6	mg/kg	U	U	0	1
554	SRC-CU003-SI000011-006012	NULL	AROCLOR 1242	53469-21-9	NULL	NULL	mg/kg	2	2	7.6	7.6	mg/kg	U	U	0	1
555	SRC-CU003-SI000011-006012	NULL	AROCLOR 1248	12672-29-6	NULL	NULL	mg/kg	2	2	7.6	7.6	mg/kg	U	U	0	1
556	SRC-CU003-SI000011-006012	NULL	AROCLOR 1254	11097-69-1	NULL	NULL	mg/kg	2	2	7.6	7.6	mg/kg	U	U	0	1
557	SRC-CU003-SI000011-006012	NULL	AROCLOR 1260	11096-82-5	NULL	NULL	mg/kg	2	2	7.6	7.6	mg/kg	U	U	0	1
558	SRC-CU003-SI000011-006012	NULL	Moisture Content	WC002	34	34	%	1	1	1	1	%	NULL	NULL	1	1
559	SRC-CU003-SI000011-006012	NULL	Total PCBs	1336-36-3	140	140	mg/kg	2	2	30	30	mg/kg	NULL	NULL	1	1
560	SRC-CU003-SI000011-006012	NULL	Tri+ PCBs	TRI_PLUS_PCB	21.42	21.42	mg/kg	2	2	2	2	mg/kg	NULL	NULL	1	1
561	SRC-CU003-SI000011-012018	NULL	AROCLOR 1016	12674-11-2	NULL	NULL	mg/kg	0.33	0.33	1.3	1.3	mg/kg	U	U	0	1
562	SRC-CU003-SI000011-012018	NULL	AROCLOR 1221	11104-28-2	14	14	mg/kg	0.33	0.33	1.3	1.3	mg/kg	NULL	NULL	1	1
563	SRC-CU003-SI000011-012018	NULL	AROCLOR 1232	11141-16-5	NULL	NULL	mg/kg	0.33	0.33	1.3	1.3	mg/kg	U	U	0	1
564	SRC-CU003-SI000011-012018	NULL	AROCLOR 1242	53469-21-9	NULL	NULL	mg/kg	0.33	0.33	1.3	1.3	mg/kg	U	U	0	1
565	SRC-CU003-SI000011-012018	NULL	AROCLOR 1248	12672-29-6	NULL	NULL	mg/kg	0.33	0.33	1.3	1.3	mg/kg	U	U	0	1
566	SRC-CU003-SI000011-012018	NULL	AROCLOR 1254	11097-69-1	NULL	NULL	mg/kg	0.33	0.33	1.3	1.3	mg/kg	U	U	0	1
567	SRC-CU003-SI000011-012018	NULL	AROCLOR 1260	11096-82-5	NULL	NULL	mg/kg	0.33	0.33	1.3	1.3	mg/kg	U	U	0	1
568	SRC-CU003-SI000011-012018	NULL	Moisture Content	WC002	21.2	21.2	%	1	1	1	1	%	NULL	NULL	1	1
569	SRC-CU003-SI000011-012018	NULL	Total PCBs	1336-36-3	14	14	mg/kg	0.33	0.33	5.1	5.1	mg/kg	NULL	NULL	1	1
570	SRC-CU003-SI000011-012018	NULL	Tri+ PCBs	TRI_PLUS_PCB	2.2603	2.2603	mg/kg	0.33	0.33	0.33	0.33	mg/kg	NULL	NULL	1	1
571	SRC-CU003-SI000011-018024	NULL	AROCLOR 1016	12674-11-2	NULL	NULL	mg/kg	0.033	0.033	0.13	0.13	mg/kg	U	U	0	1
572	SRC-CU003-SI000011-018024	NULL	AROCLOR 1221	11104-28-2	4.2	4.2	mg/kg	0.033	0.033	0.13	0.13	mg/kg	NULL	NULL	1	1
573	SRC-CU003-SI000011-018024	NULL	AROCLOR 1232	11141-16-5	NULL	NULL	mg/kg	0.033	0.033	0.13	0.13	mg/kg	U	U	0	1
574	SRC-CU003-SI000011-018024	NULL	AROCLOR 1242	53469-21-9	0.76	0.76	mg/kg	0.033	0.033	0.13	0.13	mg/kg	NULL	NULL	1	1
575	SRC-CU003-SI000011-018024	NULL	AROCLOR 1248	12672-29-6	NULL	NULL	mg/kg	0.033	0.033	0.13	0.13	mg/kg	U	U	0	1
576	SRC-CU003-SI000011-018024	NULL	AROCLOR 1254	11097-69-1	NULL	NULL	mg/kg	0.033	0.033	0.13	0.13	mg/kg	U	U	0	1
577	SRC-CU003-SI000011-018024	NULL	AROCLOR 1260	11096-82-5	NULL	NULL	mg/kg	0.033	0.033	0.13	0.13	mg/kg	U	U	0	1
578	SRC-CU003-SI000011-018024	NULL	Moisture Content	WC002	21	21	%	1	1	1	1	%	NULL	NULL	1	1
579	SRC-CU003-SI000011-018024	NULL	Total PCBs	1336-36-3	5	5	mg/kg	0.033	0.033	0.51	0.51	mg/kg	NULL	NULL	1	1
580	SRC-CU003-SI000011-018024	NULL	Tri+ PCBs	TRI_PLUS_PCB	1.294615	1.294615	mg/kg	0.033	0.033	0.033	0.033	mg/kg	NULL	NULL	1	1
581	SRC-CU003-FR000012-000006	NULL	AROCLOR 1016	12674-11-2	NULL	NULL	mg/kg	0.057	0.057	0.14	0.14	mg/kg	U	U	0	1
582	SRC-CU003-FR000012-000006	NULL	AROCLOR 1221	11104-28-2	6.1	6.1	mg/kg	0.057	0.057	0.14	0.14	mg/kg	NULL	NULL	1	1
583	SRC-CU003-FR000012-000006	NULL	AROCLOR 1232	11141-16-5	NULL	NULL	mg/kg	0.057	0.057	0.14	0.14	mg/kg	U	U	0	1
584	SRC-CU003-FR000012-000006	NULL	AROCLOR 1242	53469-21-9	1.1	1.1	mg/kg	0.057	0.057	0.14	0.14	mg/kg	NULL	NULL	1	1
585	SRC-CU003-FR000012-000006	NULL	AROCLOR 1248	12672-29-6	NULL	NULL	mg/kg	0.057	0.057	0.14	0.14	mg/kg	U	U	0	1

CU-03 Residulal Core Data
(All Dredging Passes)

Row ID	cu_id	node_id	dredge_pass	core_id	location_type	x_coord	y_coord	coord_system	sample_dt	collection_method	sample_name	sample_type	start_depth	end_depth	depth_unit
586	RLC-CU003	SRN-CU003-012	First Residual	SRC-CU003-FR000012	Sediment Residual Core Location	736137.29	1614191.76	New York State Plane East (ft) NAD 83	10/8/09 12:38	Core	SRC-CU003-FR000012-000006	ENV	0	6	in
587	RLC-CU003	SRN-CU003-012	First Residual	SRC-CU003-FR000012	Sediment Residual Core Location	736137.29	1614191.76	New York State Plane East (ft) NAD 83	10/8/09 12:38	Core	SRC-CU003-FR000012-000006	ENV	0	6	in
588	RLC-CU003	SRN-CU003-012	First Residual	SRC-CU003-FR000012	Sediment Residual Core Location	736137.29	1614191.76	New York State Plane East (ft) NAD 83	10/8/09 12:38	Core	SRC-CU003-FR000012-000006	ENV	0	6	in
589	RLC-CU003	SRN-CU003-012	First Residual	SRC-CU003-FR000012	Sediment Residual Core Location	736137.29	1614191.76	New York State Plane East (ft) NAD 83	10/8/09 12:38	Core	SRC-CU003-FR000012-000006	ENV	0	6	in
590	RLC-CU003	SRN-CU003-012	First Residual	SRC-CU003-FR000012	Sediment Residual Core Location	736137.29	1614191.76	New York State Plane East (ft) NAD 83	10/8/09 12:38	Core	SRC-CU003-FR000012-000006	ENV	0	6	in
591	RLC-CU003	SRN-CU003-012	Inventory	SRC-CU003-FI000012	Sediment Residual Core Location	736141.23	1614191.35	New York State Plane East (ft) NAD 83	8/13/09 8:39	Core	SRC-CU003-FI000012-000006	ENV	0	6	in
592	RLC-CU003	SRN-CU003-012	Inventory	SRC-CU003-FI000012	Sediment Residual Core Location	736141.23	1614191.35	New York State Plane East (ft) NAD 83	8/13/09 8:39	Core	SRC-CU003-FI000012-000006	ENV	0	6	in
593	RLC-CU003	SRN-CU003-012	Inventory	SRC-CU003-FI000012	Sediment Residual Core Location	736141.23	1614191.35	New York State Plane East (ft) NAD 83	8/13/09 8:39	Core	SRC-CU003-FI000012-000006	ENV	0	6	in
594	RLC-CU003	SRN-CU003-012	Inventory	SRC-CU003-FI000012	Sediment Residual Core Location	736141.23	1614191.35	New York State Plane East (ft) NAD 83	8/13/09 8:39	Core	SRC-CU003-FI000012-000006	ENV	0	6	in
595	RLC-CU003	SRN-CU003-012	Inventory	SRC-CU003-FI000012	Sediment Residual Core Location	736141.23	1614191.35	New York State Plane East (ft) NAD 83	8/13/09 8:39	Core	SRC-CU003-FI000012-000006	ENV	0	6	in
596	RLC-CU003	SRN-CU003-012	Inventory	SRC-CU003-FI000012	Sediment Residual Core Location	736141.23	1614191.35	New York State Plane East (ft) NAD 83	8/13/09 8:39	Core	SRC-CU003-FI000012-000006	ENV	0	6	in
597	RLC-CU003	SRN-CU003-012	Inventory	SRC-CU003-FI000012	Sediment Residual Core Location	736141.23	1614191.35	New York State Plane East (ft) NAD 83	8/13/09 8:39	Core	SRC-CU003-FI000012-000006	ENV	0	6	in
598	RLC-CU003	SRN-CU003-012	Inventory	SRC-CU003-FI000012	Sediment Residual Core Location	736141.23	1614191.35	New York State Plane East (ft) NAD 83	8/13/09 8:39	Core	SRC-CU003-FI000012-000006	ENV	0	6	in
599	RLC-CU003	SRN-CU003-012	Inventory	SRC-CU003-FI000012	Sediment Residual Core Location	736141.23	1614191.35	New York State Plane East (ft) NAD 83	8/13/09 8:39	Core	SRC-CU003-FI000012-000006	ENV	0	6	in
600	RLC-CU003	SRN-CU003-012	Inventory	SRC-CU003-FI000012	Sediment Residual Core Location	736141.23	1614191.35	New York State Plane East (ft) NAD 83	8/13/09 8:39	Core	SRC-CU003-FI000012-000006	ENV	0	6	in
601	RLC-CU003	SRN-CU003-012	Inventory	SRC-CU003-FI000012	Sediment Residual Core Location	736141.23	1614191.35	New York State Plane East (ft) NAD 83	8/13/09 8:39	Core	SRC-CU003-FI000012-006012	ENV	6	12	in
602	RLC-CU003	SRN-CU003-012	Inventory	SRC-CU003-FI000012	Sediment Residual Core Location	736141.23	1614191.35	New York State Plane East (ft) NAD 83	8/13/09 8:39	Core	SRC-CU003-FI000012-006012	ENV	6	12	in
603	RLC-CU003	SRN-CU003-012	Inventory	SRC-CU003-FI000012	Sediment Residual Core Location	736141.23	1614191.35	New York State Plane East (ft) NAD 83	8/13/09 8:39	Core	SRC-CU003-FI000012-006012	ENV	6	12	in
604	RLC-CU003	SRN-CU003-012	Inventory	SRC-CU003-FI000012	Sediment Residual Core Location	736141.23	1614191.35	New York State Plane East (ft) NAD 83	8/13/09 8:39	Core	SRC-CU003-FI000012-006012	ENV	6	12	in
605	RLC-CU003	SRN-CU003-012	Inventory	SRC-CU003-FI000012	Sediment Residual Core Location	736141.23	1614191.35	New York State Plane East (ft) NAD 83	8/13/09 8:39	Core	SRC-CU003-FI000012-006012	ENV	6	12	in
606	RLC-CU003	SRN-CU003-012	Inventory	SRC-CU003-FI000012	Sediment Residual Core Location	736141.23	1614191.35	New York State Plane East (ft) NAD 83	8/13/09 8:39	Core	SRC-CU003-FI000012-006012	ENV	6	12	in
607	RLC-CU003	SRN-CU003-012	Inventory	SRC-CU003-FI000012	Sediment Residual Core Location	736141.23	1614191.35	New York State Plane East (ft) NAD 83	8/13/09 8:39	Core	SRC-CU003-FI000012-006012	ENV	6	12	in
608	RLC-CU003	SRN-CU003-012	Inventory	SRC-CU003-FI000012	Sediment Residual Core Location	736141.23	1614191.35	New York State Plane East (ft) NAD 83	8/13/09 8:39	Core	SRC-CU003-FI000012-006012	ENV	6	12	in
609	RLC-CU003	SRN-CU003-012	Inventory	SRC-CU003-FI000012	Sediment Residual Core Location	736141.23	1614191.35	New York State Plane East (ft) NAD 83	8/13/09 8:39	Core	SRC-CU003-FI000012-006012	ENV	6	12	in
610	RLC-CU003	SRN-CU003-012	Inventory	SRC-CU003-FI000012	Sediment Residual Core Location	736141.23	1614191.35	New York State Plane East (ft) NAD 83	8/13/09 8:39	Core	SRC-CU003-FI000012-006012	ENV	6	12	in
611	RLC-CU003	SRN-CU003-012	Inventory	SRC-CU003-FI000012	Sediment Residual Core Location	736141.23	1614191.35	New York State Plane East (ft) NAD 83	8/13/09 8:39	Core	SRC-CU003-FI000012-012018	ENV	12	18	in
612	RLC-CU003	SRN-CU003-012	Inventory	SRC-CU003-FI000012	Sediment Residual Core Location	736141.23	1614191.35	New York State Plane East (ft) NAD 83	8/13/09 8:39	Core	SRC-CU003-FI000012-012018	ENV	12	18	in
613	RLC-CU003	SRN-CU003-012	Inventory	SRC-CU003-FI000012	Sediment Residual Core Location	736141.23	1614191.35	New York State Plane East (ft) NAD 83	8/13/09 8:39	Core	SRC-CU003-FI000012-012018	ENV	12	18	in
614	RLC-CU003	SRN-CU003-012	Inventory	SRC-CU003-FI000012	Sediment Residual Core Location	736141.23	1614191.35	New York State Plane East (ft) NAD 83	8/13/09 8:39	Core	SRC-CU003-FI000012-012018	ENV	12	18	in
615	RLC-CU003	SRN-CU003-012	Inventory	SRC-CU003-FI000012	Sediment Residual Core Location	736141.23	1614191.35	New York State Plane East (ft) NAD 83	8/13/09 8:39	Core	SRC-CU003-FI000012-012018	ENV	12	18	in
616	RLC-CU003	SRN-CU003-012	Inventory	SRC-CU003-FI000012	Sediment Residual Core Location	736141.23	1614191.35	New York State Plane East (ft) NAD 83	8/13/09 8:39	Core	SRC-CU003-FI000012-012018	ENV	12	18	in
617	RLC-CU003	SRN-CU003-012	Inventory	SRC-CU003-FI000012	Sediment Residual Core Location	736141.23	1614191.35	New York State Plane East (ft) NAD 83	8/13/09 8:39	Core	SRC-CU003-FI000012-012018	ENV	12	18	in
618	RLC-CU003	SRN-CU003-012	Inventory	SRC-CU003-FI000012	Sediment Residual Core Location	736141.23	1614191.35	New York State Plane East (ft) NAD 83	8/13/09 8:39	Core	SRC-CU003-FI000012-012018	ENV	12	18	in
619	RLC-CU003	SRN-CU003-012	Inventory	SRC-CU003-FI000012	Sediment Residual Core Location	736141.23	1614191.35	New York State Plane East (ft) NAD 83	8/13/09 8:39	Core	SRC-CU003-FI000012-012018	ENV	12	18	in
620	RLC-CU003	SRN-CU003-012	Inventory	SRC-CU003-FI000012	Sediment Residual Core Location	736141.23	1614191.35	New York State Plane East (ft) NAD 83	8/13/09 8:39	Core	SRC-CU003-FI000012-012018	ENV	12	18	in
621	RLC-CU003	SRN-CU003-012	Inventory	SRC-CU003-FI000012	Sediment Residual Core Location	736141.23	1614191.35	New York State Plane East (ft) NAD 83	8/13/09 8:39	Core	SRC-CU003-FI000012-018024	ENV	18	24	in
622	RLC-CU003	SRN-CU003-012	Inventory	SRC-CU003-FI000012	Sediment Residual Core Location	736141.23	1614191.35	New York State Plane East (ft) NAD 83	8/13/09 8:39	Core	SRC-CU003-FI000012-018024	ENV	18	24	in
623	RLC-CU003	SRN-CU003-012	Inventory	SRC-CU003-FI000012	Sediment Residual Core Location	736141.23	1614191.35	New York State Plane East (ft) NAD 83	8/13/09 8:39	Core	SRC-CU003-FI000012-018024	ENV	18	24	in
624	RLC-CU003	SRN-CU003-012	Inventory	SRC-CU003-FI000012	Sediment Residual Core Location	736141.23	1614191.35	New York State Plane East (ft) NAD 83	8/13/09 8:39	Core	SRC-CU003-FI000012-018024	ENV	18	24	in
625	RLC-CU003	SRN-CU003-012	Inventory	SRC-CU003-FI000012	Sediment Residual Core Location	736141.23	1614191.35	New York State Plane East (ft) NAD 83	8/13/09 8:39	Core	SRC-CU003-FI000012-018024	ENV	18	24	in
626	RLC-CU003	SRN-CU003-012	Inventory	SRC-CU003-FI000012	Sediment Residual Core Location	736141.23	1614191.35	New York State Plane East (ft) NAD 83	8/13/09 8:39	Core	SRC-CU003-FI000012-018024	ENV	18	24	in
627	RLC-CU003	SRN-CU003-012	Inventory	SRC-CU003-FI000012	Sediment Residual Core Location	736141.23	1614191.35	New York State Plane East (ft) NAD 83	8/13/09 8:39	Core	SRC-CU003-FI000012-018024	ENV	18	24	in
628	RLC-CU003	SRN-CU003-012	Inventory	SRC-CU003-FI000012	Sediment Residual Core Location	736141.23	1614191.35	New York State Plane East (ft) NAD 83	8/13/09 8:39	Core	SRC-CU003-FI000012-018024	ENV	18	24	in
629	RLC-CU003	SRN-CU003-012	Inventory	SRC-CU003-FI000012	Sediment Residual Core Location	736141.23	1614191.35	New York State Plane East (ft) NAD 83	8/13/09 8:39	Core	SRC-CU003-FI000012-018024	ENV	18	24	in
630	RLC-CU003	SRN-CU003-012	Inventory	SRC-CU003-FI000012	Sediment Residual Core Location	736141.23	1614191.35	New York State Plane East (ft) NAD 83	8/13/09 8:39	Core	SRC-CU003-FI000012-018024	ENV	18	24	in
631	RLC-CU003	SRN-CU003-012	Inventory	SRC-CU003-FI000012	Sediment Residual Core Location	736141.23	1614191.35	New York State Plane East (ft) NAD 83	8/13/09 8:39	Core	SRC-CU003-FI000012-024028	ENV	24	28	in
632	RLC-CU003	SRN-CU003-012	Inventory	SRC-CU003-FI000012	Sediment Residual Core Location	736141.23	1614191.35	New York State Plane East (ft) NAD 83	8/13/09 8:39	Core	SRC-CU003-FI000012-024028	ENV	24	28	in
633	RLC-CU003	SRN-CU003-012	Inventory	SRC-CU003-FI000012	Sediment Residual Core Location	736141.23	1614191.35	New York State Plane East (ft) NAD 83	8/13/09 8:39	Core	SRC-CU003-FI000012-024028	ENV	24	28	in
634	RLC-CU003	SRN-CU003-012	Inventory	SRC-CU003-FI000012	Sediment Residual Core Location	736141.23	1614191.35	New York State Plane East (ft) NAD 83	8/13/09 8:39	Core	SRC-CU003-FI000012-024028	ENV	24	28	in
635	RLC-CU003	SRN-CU003-012	Inventory	SRC-CU003-FI000012	Sediment Residual Core Location	736141.23	1614191.35	New York State Plane East (ft) NAD 83	8/13/09 8:39	Core	SRC-CU003-FI000012-024028	ENV	24	28	in
636	RLC-CU003	SRN-CU003-012	Inventory	SRC-CU003-FI000012	Sediment Residual Core Location	736141.23	1614191.35	New York State Plane East (ft) NAD 83	8/13/09 8:39	Core	SRC-CU003-FI000012-024028	ENV	24	28	in
637	RLC-CU003	SRN-CU003-012	Inventory	SRC-CU003-FI000012	Sediment Residual Core Location	736141.23	1614191.35	New York State Plane East (ft) NAD 83	8/13/09 8:39	Core	SRC-CU003-FI000012-024028	ENV	24	28	in
638	RLC-CU003	SRN-CU003-012	Inventory	SRC-CU003-FI000012	Sediment Residual Core Location	736141.23	1614191.35	New York State Plane East (ft) NAD 83	8/13/09 8:39	Core	SRC-CU003-FI000012-024028	ENV	24	28	in
639	RLC-CU003	SRN-CU003-012	Inventory	SRC-CU003-FI000012	Sediment Residual Core Location	736141.23	1614191.35	New York State Plane East (ft) NAD 83	8/13/09 8:39	Core	SRC-CU003-FI000012-024028	ENV	24	28	in
640	RLC-CU003	SRN-CU003-012	Inventory	SRC-CU003-FI000012	Sediment Residual Core Location	736141.23	1614191.35	New York State Plane East (ft) NAD 83	8/13/09 8:39	Core	SRC-CU003-FI000012-024028	ENV	24	28	in
641	RLC-CU003	SRN-CU003-012	Second Inventory	SRC-CU003-SI000012	Sediment Residual Core Location	736137.92	1614198.78	New York State Plane East (ft) NAD 83	9/20/09 10:29	Core	SRC-CU003-SI000012-000006	ENV	0	6	in
642	RLC-CU003	SRN-CU003-012	Second Inventory	SRC-CU003-SI000012	Sediment Residual Core Location	736137.92	1614198.78	New York State Plane East (ft) NAD 83	9/20/09 10:29	Core	SRC-CU003-SI000012-000006	ENV	0	6	in
643	RLC-CU003	SRN-CU003-012	Second Inventory	SRC-CU003-SI000012	Sediment Residual Core Location	736137.92	1614198.78	New York State Plane East (ft) NAD 83	9/20/09 10:29	Core	SRC-CU003-SI000012-000006	ENV	0	6	in
644	RLC-CU003	SRN-CU003-012	Second Inventory	SRC-CU003-SI000012	Sediment Residual Core Location	736137.92	1614198.78	New York State Plane East (ft) NAD 83	9/20/09 10:29	Core	SRC-CU003-SI000012-000006	ENV	0	6	in
645	RLC-CU003	SRN-CU003-012	Second Inventory	SRC-CU003-SI000012	Sediment Residual Core Location	736137.92	1614198.78	New York State Plane East (ft) NAD 83	9/20/09 10:29	Core	SRC-CU003-SI000012-000006	ENV	0	6	in
646	RLC-CU003	SRN-CU003-012	Second Inventory	SRC-CU003-SI000012	Sediment Residual Core Location	736137.92	1614198.78	New York State Plane East (ft) NAD 83	9/20/09 10:29	Core	SRC-CU003-SI000012-000006	ENV	0	6	in
647	RLC-CU003	SRN-CU003-012	Second Inventory	SRC-CU003-SI000012	Sediment Residual Core Location	736137.92	1614198.78	New York State Plane East (ft) NAD 83	9/20/09 10:29	Core	SRC-CU003-SI000012-000006	ENV	0	6	in
648	RLC-CU003	SRN-CU003-012	Second Inventory	SRC-CU003-SI000012	Sediment Residual Core Location	736137.92	1614198.78	New York State Plane East (ft) NAD 83	9/20/09 10:29	Core	SRC-CU003-SI000012-000006	ENV	0	6	in
649	RLC-CU003	SRN-CU003-012	Second Inventory	SRC-CU003-SI000012	Sediment Residual Core Location	736137.92	1614198.78	New York State Plane East (ft) NAD 83	9/20/09 10:29	Core	SRC-CU003-SI000012-000006	ENV	0	6	in
650	RLC-CU003	SRN-CU003-012	Second Inventory	SRC-CU003-SI000012	Sediment Residual Core Location	736137.92	1614198.78	New York State Plane East (ft) NAD 83	9/20/09 10:29	Core	SRC-CU003-SI000012-000006	ENV	0	6	in

CU-03 Residulal Core Data
(All Dredging Passes)

Row ID	sample_name	dup_parent_sample_name	analyte_name	cas_rn	Lab_Reported_Result	Verified_Result	result_unit	Lab_Reported_MDL	Verified_MDL	Lab_Reported_RL	Verified_RL	limit_unit	Lab_Reported_Qualifier	Verified_Qualifier	Detected	Reportable
586	SRC-CU003-FR000012-000006	NULL	AROCLOR 1254	11097-69-1	NULL	NULL	mg/kg	0.057	0.057	0.14	0.14	mg/kg	U	U	0	1
587	SRC-CU003-FR000012-000006	NULL	AROCLOR 1260	11096-82-5	NULL	NULL	mg/kg	0.057	0.057	0.14	0.14	mg/kg	U	U	0	1
588	SRC-CU003-FR000012-000006	NULL	Moisture Content	WC002	27	27	%	0.02	0.02	0.02	0.02	%	NULL	NULL	1	1
589	SRC-CU003-FR000012-000006	NULL	Total PCBs	1336-36-3	7.2	7.2	mg/kg	0.057	0.057	0.55	0.55	mg/kg	NULL	NULL	1	1
590	SRC-CU003-FR000012-000006	NULL	Tri+ PCBs	TRI_PLUS_PCB	1.880935	1.880935	mg/kg	0.057	0.057	0.057	0.057	mg/kg	NULL	NULL	1	1
591	SRC-CU003-FI000012-000006	NULL	AROCLOR 1016	12674-11-2	NULL	NULL	mg/kg	0.3	0.3	0.73	0.73	mg/kg	U	U	0	1
592	SRC-CU003-FI000012-000006	NULL	AROCLOR 1221	11104-28-2	24	24	mg/kg	0.3	0.3	0.73	0.73	mg/kg	NULL	NULL	1	1
593	SRC-CU003-FI000012-000006	NULL	AROCLOR 1232	11141-16-5	NULL	NULL	mg/kg	0.3	0.3	0.73	0.73	mg/kg	U	U	0	1
594	SRC-CU003-FI000012-000006	NULL	AROCLOR 1242	53469-21-9	12	12	mg/kg	0.3	0.3	0.73	0.73	mg/kg	NULL	NULL	1	1
595	SRC-CU003-FI000012-000006	NULL	AROCLOR 1248	12672-29-6	NULL	NULL	mg/kg	0.3	0.3	0.73	0.73	mg/kg	U	U	0	1
596	SRC-CU003-FI000012-000006	NULL	AROCLOR 1254	11097-69-1	NULL	NULL	mg/kg	0.3	0.3	0.73	0.73	mg/kg	U	U	0	1
597	SRC-CU003-FI000012-000006	NULL	AROCLOR 1260	11096-82-5	NULL	NULL	mg/kg	0.3	0.3	0.73	0.73	mg/kg	U	U	0	1
598	SRC-CU003-FI000012-000006	NULL	Moisture Content	WC002	32	32	%	0.019	0.019	0.019	0.019	%	NULL	NULL	1	1
599	SRC-CU003-FI000012-000006	NULL	Total PCBs	1336-36-3	36	36	mg/kg	0.3	0.3	0.73	0.73	mg/kg	NULL	NULL	1	1
600	SRC-CU003-FI000012-000006	NULL	Tri+ PCBs	TRI_PLUS_PCB	14.4165	14.4165	mg/kg	0.3	0.3	0.3	0.3	mg/kg	NULL	NULL	1	1
601	SRC-CU003-FI000012-006012	NULL	AROCLOR 1016	12674-11-2	NULL	NULL	mg/kg	0.83	0.83	2	2	mg/kg	U	U	0	1
602	SRC-CU003-FI000012-006012	NULL	AROCLOR 1221	11104-28-2	49	49	mg/kg	0.83	0.83	2	2	mg/kg	NULL	NULL	1	1
603	SRC-CU003-FI000012-006012	NULL	AROCLOR 1232	11141-16-5	NULL	NULL	mg/kg	0.83	0.83	2	2	mg/kg	U	U	0	1
604	SRC-CU003-FI000012-006012	NULL	AROCLOR 1242	53469-21-9	19	19	mg/kg	0.83	0.83	2	2	mg/kg	NULL	NULL	1	1
605	SRC-CU003-FI000012-006012	NULL	AROCLOR 1248	12672-29-6	NULL	NULL	mg/kg	0.83	0.83	2	2	mg/kg	U	U	0	1
606	SRC-CU003-FI000012-006012	NULL	AROCLOR 1254	11097-69-1	NULL	NULL	mg/kg	0.83	0.83	2	2	mg/kg	U	U	0	1
607	SRC-CU003-FI000012-006012	NULL	AROCLOR 1260	11096-82-5	NULL	NULL	mg/kg	0.83	0.83	2	2	mg/kg	U	U	0	1
608	SRC-CU003-FI000012-006012	NULL	Moisture Content	WC002	26	26	%	0.019	0.019	0.019	0.019	%	NULL	NULL	1	1
609	SRC-CU003-FI000012-006012	NULL	Total PCBs	1336-36-3	68	68	mg/kg	0.83	0.83	2	2	mg/kg	NULL	NULL	1	1
610	SRC-CU003-FI000012-006012	NULL	Tri+ PCBs	TRI_PLUS_PCB	24.52765	24.52765	mg/kg	0.83	0.83	0.83	0.83	mg/kg	NULL	NULL	1	1
611	SRC-CU003-FI000012-012018	NULL	AROCLOR 1016	12674-11-2	NULL	NULL	mg/kg	1.7	1.7	4	4	mg/kg	U	U	0	1
612	SRC-CU003-FI000012-012018	NULL	AROCLOR 1221	11104-28-2	99	99	mg/kg	1.7	1.7	4	4	mg/kg	NULL	NULL	1	1
613	SRC-CU003-FI000012-012018	NULL	AROCLOR 1232	11141-16-5	NULL	NULL	mg/kg	1.7	1.7	4	4	mg/kg	U	U	0	1
614	SRC-CU003-FI000012-012018	NULL	AROCLOR 1242	53469-21-9	36	36	mg/kg	1.7	1.7	4	4	mg/kg	NULL	NULL	1	1
615	SRC-CU003-FI000012-012018	NULL	AROCLOR 1248	12672-29-6	NULL	NULL	mg/kg	1.7	1.7	4	4	mg/kg	U	U	0	1
616	SRC-CU003-FI000012-012018	NULL	AROCLOR 1254	11097-69-1	NULL	NULL	mg/kg	1.7	1.7	4	4	mg/kg	U	U	0	1
617	SRC-CU003-FI000012-012018	NULL	AROCLOR 1260	11096-82-5	NULL	NULL	mg/kg	1.7	1.7	4	4	mg/kg	U	U	0	1
618	SRC-CU003-FI000012-012018	NULL	Moisture Content	WC002	39	39	%	0.02	0.02	0.02	0.02	%	NULL	NULL	1	1
619	SRC-CU003-FI000012-012018	NULL	Total PCBs	1336-36-3	135	135	mg/kg	1.7	1.7	4	4	mg/kg	NULL	NULL	1	1
620	SRC-CU003-FI000012-012018	NULL	Tri+ PCBs	TRI_PLUS_PCB	47.3935	47.3935	mg/kg	1.7	1.7	1.7	1.7	mg/kg	NULL	NULL	1	1
621	SRC-CU003-FI000012-018024	NULL	AROCLOR 1016	12674-11-2	NULL	NULL	mg/kg	1.9	1.9	4.7	4.7	mg/kg	U	U	0	1
622	SRC-CU003-FI000012-018024	NULL	AROCLOR 1221	11104-28-2	170	170	mg/kg	1.9	1.9	4.7	4.7	mg/kg	NULL	NULL	1	1
623	SRC-CU003-FI000012-018024	NULL	AROCLOR 1232	11141-16-5	NULL	NULL	mg/kg	1.9	1.9	4.7	4.7	mg/kg	U	U	0	1
624	SRC-CU003-FI000012-018024	NULL	AROCLOR 1242	53469-21-9	44	44	mg/kg	1.9	1.9	4.7	4.7	mg/kg	NULL	NULL	1	1
625	SRC-CU003-FI000012-018024	NULL	AROCLOR 1248	12672-29-6	NULL	NULL	mg/kg	1.9	1.9	4.7	4.7	mg/kg	U	U	0	1
626	SRC-CU003-FI000012-018024	NULL	AROCLOR 1254	11097-69-1	NULL	NULL	mg/kg	1.9	1.9	4.7	4.7	mg/kg	U	U	0	1
627	SRC-CU003-FI000012-018024	NULL	AROCLOR 1260	11096-82-5	NULL	NULL	mg/kg	1.9	1.9	4.7	4.7	mg/kg	U	U	0	1
628	SRC-CU003-FI000012-018024	NULL	Moisture Content	WC002	79	79	%	0.019	0.019	0.019	0.019	%	NULL	NULL	1	1
629	SRC-CU003-FI000012-018024	NULL	Total PCBs	1336-36-3	214	214	mg/kg	1.9	1.9	4.7	4.7	mg/kg	NULL	NULL	1	1
630	SRC-CU003-FI000012-018024	NULL	Tri+ PCBs	TRI_PLUS_PCB	64.7045	64.7045	mg/kg	1.9	1.9	1.9	1.9	mg/kg	NULL	NULL	1	1
631	SRC-CU003-FI000012-024028	NULL	AROCLOR 1016	12674-11-2	NULL	NULL	mg/kg	5.8	5.8	14	14	mg/kg	U	U	0	1
632	SRC-CU003-FI000012-024028	NULL	AROCLOR 1221	11104-28-2	440	440	mg/kg	5.8	5.8	14	14	mg/kg	NULL	NULL	1	1
633	SRC-CU003-FI000012-024028	NULL	AROCLOR 1232	11141-16-5	NULL	NULL	mg/kg	5.8	5.8	14	14	mg/kg	U	U	0	1
634	SRC-CU003-FI000012-024028	NULL	AROCLOR 1242	53469-21-9	46	46	mg/kg	5.8	5.8	14	14	mg/kg	NULL	NULL	1	1
635	SRC-CU003-FI000012-024028	NULL	AROCLOR 1248	12672-29-6	NULL	NULL	mg/kg	5.8	5.8	14	14	mg/kg	U	U	0	1
636	SRC-CU003-FI000012-024028	NULL	AROCLOR 1254	11097-69-1	NULL	NULL	mg/kg	5.8	5.8	14	14	mg/kg	U	U	0	1
637	SRC-CU003-FI000012-024028	NULL	AROCLOR 1260	11096-82-5	NULL	NULL	mg/kg	5.8	5.8	14	14	mg/kg	U	U	0	1
638	SRC-CU003-FI000012-024028	NULL	Moisture Content	WC002	86	86	%	0.02	0.02	0.02	0.02	%	NULL	NULL	1	1
639	SRC-CU003-FI000012-024028	NULL	Total PCBs	1336-36-3	486	486	mg/kg	5.8	5.8	14	14	mg/kg	NULL	NULL	1	1
640	SRC-CU003-FI000012-024028	NULL	Tri+ PCBs	TRI_PLUS_PCB	106.099	106.099	mg/kg	5.8	5.8	5.8	5.8	mg/kg	NULL	NULL	1	1
641	SRC-CU003-SI000012-000006	NULL	AROCLOR 1016	12674-11-2	NULL	NULL	mg/kg	0.69	0.69	1.7	1.7	mg/kg	U	U	0	1
642	SRC-CU003-SI000012-000006	NULL	AROCLOR 1221	11104-28-2	46	46	mg/kg	0.69	0.69	1.7	1.7	mg/kg	NULL	NULL	1	1
643	SRC-CU003-SI000012-000006	NULL	AROCLOR 1232	11141-16-5	NULL	NULL	mg/kg	0.69	0.69	1.7	1.7	mg/kg	U	U	0	1
644	SRC-CU003-SI000012-000006	NULL	AROCLOR 1242	53469-21-9	9.4	9.4	mg/kg	0.69	0.69	1.7	1.7	mg/kg	NULL	NULL	1	1
645	SRC-CU003-SI000012-000006	NULL	AROCLOR 1248	12672-29-6	NULL	NULL	mg/kg	0.69	0.69	1.7	1.7	mg/kg	U	U	0	1
646	SRC-CU003-SI000012-000006	NULL	AROCLOR 1254	11097-69-1	NULL	NULL	mg/kg	0.69	0.69	1.7	1.7	mg/kg	U	U	0	1
647	SRC-CU003-SI000012-000006	NULL	AROCLOR 1260	11096-82-5	NULL	NULL	mg/kg	0.69	0.69	1.7	1.7	mg/kg	U	U	0	1
648	SRC-CU003-SI000012-000006	NULL	Moisture Content	WC002	40	40	%	0.02	0.02	0.02	0.02	%	NULL	NULL	1	1
649	SRC-CU003-SI000012-000006	NULL	Total PCBs	1336-36-3	55.4	55.4	mg/kg	0.69	0.69	6.6	6.6	mg/kg	NULL	J	1	1
650	SRC-CU003-SI000012-000006	NULL	Tri+ PCBs	TRI_PLUS_PCB	15.30795	15.30795	mg/kg	0.69	0.69	0.69	0.69	mg/kg	NULL	NULL	1	1

CU-03 Residulal Core Data
(All Dredging Passes)

Row ID	cu_id	node_id	dredge_pass	core_id	location_type	x_coord	y_coord	coord_system	sample_dt	collection_method	sample_name	sample_type	start_depth	end_depth	depth_unit
651	RLC-CU003	SRN-CU003-012	Second Inventory	SRC-CU003-SI000012	Sediment Residual Core Location	736137.92	1614198.78	New York State Plane East (ft) NAD 83	9/20/09 10:29	Core	SRC-CU003-SI000012-006012	ENV	6	12	in
652	RLC-CU003	SRN-CU003-012	Second Inventory	SRC-CU003-SI000012	Sediment Residual Core Location	736137.92	1614198.78	New York State Plane East (ft) NAD 83	9/20/09 10:29	Core	SRC-CU003-SI000012-006012	ENV	6	12	in
653	RLC-CU003	SRN-CU003-012	Second Inventory	SRC-CU003-SI000012	Sediment Residual Core Location	736137.92	1614198.78	New York State Plane East (ft) NAD 83	9/20/09 10:29	Core	SRC-CU003-SI000012-006012	ENV	6	12	in
654	RLC-CU003	SRN-CU003-012	Second Inventory	SRC-CU003-SI000012	Sediment Residual Core Location	736137.92	1614198.78	New York State Plane East (ft) NAD 83	9/20/09 10:29	Core	SRC-CU003-SI000012-006012	ENV	6	12	in
655	RLC-CU003	SRN-CU003-012	Second Inventory	SRC-CU003-SI000012	Sediment Residual Core Location	736137.92	1614198.78	New York State Plane East (ft) NAD 83	9/20/09 10:29	Core	SRC-CU003-SI000012-006012	ENV	6	12	in
656	RLC-CU003	SRN-CU003-012	Second Inventory	SRC-CU003-SI000012	Sediment Residual Core Location	736137.92	1614198.78	New York State Plane East (ft) NAD 83	9/20/09 10:29	Core	SRC-CU003-SI000012-006012	ENV	6	12	in
657	RLC-CU003	SRN-CU003-012	Second Inventory	SRC-CU003-SI000012	Sediment Residual Core Location	736137.92	1614198.78	New York State Plane East (ft) NAD 83	9/20/09 10:29	Core	SRC-CU003-SI000012-006012	ENV	6	12	in
658	RLC-CU003	SRN-CU003-012	Second Inventory	SRC-CU003-SI000012	Sediment Residual Core Location	736137.92	1614198.78	New York State Plane East (ft) NAD 83	9/20/09 10:29	Core	SRC-CU003-SI000012-006012	ENV	6	12	in
659	RLC-CU003	SRN-CU003-012	Second Inventory	SRC-CU003-SI000012	Sediment Residual Core Location	736137.92	1614198.78	New York State Plane East (ft) NAD 83	9/20/09 10:29	Core	SRC-CU003-SI000012-006012	ENV	6	12	in
660	RLC-CU003	SRN-CU003-012	Second Inventory	SRC-CU003-SI000012	Sediment Residual Core Location	736137.92	1614198.78	New York State Plane East (ft) NAD 83	9/20/09 10:29	Core	SRC-CU003-SI000012-006012	ENV	6	12	in
661	RLC-CU003	SRN-CU003-012	Second Inventory	SRC-CU003-SI000012	Sediment Residual Core Location	736137.92	1614198.78	New York State Plane East (ft) NAD 83	9/20/09 10:29	Core	SRC-CU003-SI000012-012018	ENV	12	18	in
662	RLC-CU003	SRN-CU003-012	Second Inventory	SRC-CU003-SI000012	Sediment Residual Core Location	736137.92	1614198.78	New York State Plane East (ft) NAD 83	9/20/09 10:29	Core	SRC-CU003-SI000012-012018	ENV	12	18	in
663	RLC-CU003	SRN-CU003-012	Second Inventory	SRC-CU003-SI000012	Sediment Residual Core Location	736137.92	1614198.78	New York State Plane East (ft) NAD 83	9/20/09 10:29	Core	SRC-CU003-SI000012-012018	ENV	12	18	in
664	RLC-CU003	SRN-CU003-012	Second Inventory	SRC-CU003-SI000012	Sediment Residual Core Location	736137.92	1614198.78	New York State Plane East (ft) NAD 83	9/20/09 10:29	Core	SRC-CU003-SI000012-012018	ENV	12	18	in
665	RLC-CU003	SRN-CU003-012	Second Inventory	SRC-CU003-SI000012	Sediment Residual Core Location	736137.92	1614198.78	New York State Plane East (ft) NAD 83	9/20/09 10:29	Core	SRC-CU003-SI000012-012018	ENV	12	18	in
666	RLC-CU003	SRN-CU003-012	Second Inventory	SRC-CU003-SI000012	Sediment Residual Core Location	736137.92	1614198.78	New York State Plane East (ft) NAD 83	9/20/09 10:29	Core	SRC-CU003-SI000012-012018	ENV	12	18	in
667	RLC-CU003	SRN-CU003-012	Second Inventory	SRC-CU003-SI000012	Sediment Residual Core Location	736137.92	1614198.78	New York State Plane East (ft) NAD 83	9/20/09 10:29	Core	SRC-CU003-SI000012-012018	ENV	12	18	in
668	RLC-CU003	SRN-CU003-012	Second Inventory	SRC-CU003-SI000012	Sediment Residual Core Location	736137.92	1614198.78	New York State Plane East (ft) NAD 83	9/20/09 10:29	Core	SRC-CU003-SI000012-012018	ENV	12	18	in
669	RLC-CU003	SRN-CU003-012	Second Inventory	SRC-CU003-SI000012	Sediment Residual Core Location	736137.92	1614198.78	New York State Plane East (ft) NAD 83	9/20/09 10:29	Core	SRC-CU003-SI000012-012018	ENV	12	18	in
670	RLC-CU003	SRN-CU003-012	Second Inventory	SRC-CU003-SI000012	Sediment Residual Core Location	736137.92	1614198.78	New York State Plane East (ft) NAD 83	9/20/09 10:29	Core	SRC-CU003-SI000012-012018	ENV	12	18	in
671	RLC-CU003	SRN-CU003-012	Second Inventory	SRC-CU003-SI000012	Sediment Residual Core Location	736137.92	1614198.78	New York State Plane East (ft) NAD 83	9/20/09 10:29	Core	SRC-CU003-SI000012-018024	ENV	18	24	in
672	RLC-CU003	SRN-CU003-012	Second Inventory	SRC-CU003-SI000012	Sediment Residual Core Location	736137.92	1614198.78	New York State Plane East (ft) NAD 83	9/20/09 10:29	Core	SRC-CU003-SI000012-018024	ENV	18	24	in
673	RLC-CU003	SRN-CU003-012	Second Inventory	SRC-CU003-SI000012	Sediment Residual Core Location	736137.92	1614198.78	New York State Plane East (ft) NAD 83	9/20/09 10:29	Core	SRC-CU003-SI000012-018024	ENV	18	24	in
674	RLC-CU003	SRN-CU003-012	Second Inventory	SRC-CU003-SI000012	Sediment Residual Core Location	736137.92	1614198.78	New York State Plane East (ft) NAD 83	9/20/09 10:29	Core	SRC-CU003-SI000012-018024	ENV	18	24	in
675	RLC-CU003	SRN-CU003-012	Second Inventory	SRC-CU003-SI000012	Sediment Residual Core Location	736137.92	1614198.78	New York State Plane East (ft) NAD 83	9/20/09 10:29	Core	SRC-CU003-SI000012-018024	ENV	18	24	in
676	RLC-CU003	SRN-CU003-012	Second Inventory	SRC-CU003-SI000012	Sediment Residual Core Location	736137.92	1614198.78	New York State Plane East (ft) NAD 83	9/20/09 10:29	Core	SRC-CU003-SI000012-018024	ENV	18	24	in
677	RLC-CU003	SRN-CU003-012	Second Inventory	SRC-CU003-SI000012	Sediment Residual Core Location	736137.92	1614198.78	New York State Plane East (ft) NAD 83	9/20/09 10:29	Core	SRC-CU003-SI000012-018024	ENV	18	24	in
678	RLC-CU003	SRN-CU003-012	Second Inventory	SRC-CU003-SI000012	Sediment Residual Core Location	736137.92	1614198.78	New York State Plane East (ft) NAD 83	9/20/09 10:29	Core	SRC-CU003-SI000012-018024	ENV	18	24	in
679	RLC-CU003	SRN-CU003-012	Second Inventory	SRC-CU003-SI000012	Sediment Residual Core Location	736137.92	1614198.78	New York State Plane East (ft) NAD 83	9/20/09 10:29	Core	SRC-CU003-SI000012-018024	ENV	18	24	in
680	RLC-CU003	SRN-CU003-012	Second Inventory	SRC-CU003-SI000012	Sediment Residual Core Location	736137.92	1614198.78	New York State Plane East (ft) NAD 83	9/20/09 10:29	Core	SRC-CU003-SI000012-018024	ENV	18	24	in
681	RLC-CU003	SRN-CU003-013	First Residual	SRC-CU003-FR000013	Sediment Residual Core Location	736213.62	1614192.63	New York State Plane East (ft) NAD 83	10/8/09 12:25	Core	SRC-CU003-FR000013-000006	ENV	0	6	in
682	RLC-CU003	SRN-CU003-013	First Residual	SRC-CU003-FR000013	Sediment Residual Core Location	736213.62	1614192.63	New York State Plane East (ft) NAD 83	10/8/09 12:25	Core	SRC-CU003-FR000013-000006	ENV	0	6	in
683	RLC-CU003	SRN-CU003-013	First Residual	SRC-CU003-FR000013	Sediment Residual Core Location	736213.62	1614192.63	New York State Plane East (ft) NAD 83	10/8/09 12:25	Core	SRC-CU003-FR000013-000006	ENV	0	6	in
684	RLC-CU003	SRN-CU003-013	First Residual	SRC-CU003-FR000013	Sediment Residual Core Location	736213.62	1614192.63	New York State Plane East (ft) NAD 83	10/8/09 12:25	Core	SRC-CU003-FR000013-000006	ENV	0	6	in
685	RLC-CU003	SRN-CU003-013	First Residual	SRC-CU003-FR000013	Sediment Residual Core Location	736213.62	1614192.63	New York State Plane East (ft) NAD 83	10/8/09 12:25	Core	SRC-CU003-FR000013-000006	ENV	0	6	in
686	RLC-CU003	SRN-CU003-013	First Residual	SRC-CU003-FR000013	Sediment Residual Core Location	736213.62	1614192.63	New York State Plane East (ft) NAD 83	10/8/09 12:25	Core	SRC-CU003-FR000013-000006	ENV	0	6	in
687	RLC-CU003	SRN-CU003-013	First Residual	SRC-CU003-FR000013	Sediment Residual Core Location	736213.62	1614192.63	New York State Plane East (ft) NAD 83	10/8/09 12:25	Core	SRC-CU003-FR000013-000006	ENV	0	6	in
688	RLC-CU003	SRN-CU003-013	First Residual	SRC-CU003-FR000013	Sediment Residual Core Location	736213.62	1614192.63	New York State Plane East (ft) NAD 83	10/8/09 12:25	Core	SRC-CU003-FR000013-000006	ENV	0	6	in
689	RLC-CU003	SRN-CU003-013	First Residual	SRC-CU003-FR000013	Sediment Residual Core Location	736213.62	1614192.63	New York State Plane East (ft) NAD 83	10/8/09 12:25	Core	SRC-CU003-FR000013-000006	ENV	0	6	in
690	RLC-CU003	SRN-CU003-013	First Residual	SRC-CU003-FR000013	Sediment Residual Core Location	736213.62	1614192.63	New York State Plane East (ft) NAD 83	10/8/09 12:25	Core	SRC-CU003-FR000013-000006	ENV	0	6	in
691	RLC-CU003	SRN-CU003-013	Inventory	SRC-CU003-FI000013	Sediment Residual Core Location	736217.43	1614193.57	New York State Plane East (ft) NAD 83	8/13/09 8:49	Core	SRC-CU003-FI000013-000006	ENV	0	6	in
692	RLC-CU003	SRN-CU003-013	Inventory	SRC-CU003-FI000013	Sediment Residual Core Location	736217.43	1614193.57	New York State Plane East (ft) NAD 83	8/13/09 8:49	Core	SRC-CU003-FI000013-000006	ENV	0	6	in
693	RLC-CU003	SRN-CU003-013	Inventory	SRC-CU003-FI000013	Sediment Residual Core Location	736217.43	1614193.57	New York State Plane East (ft) NAD 83	8/13/09 8:49	Core	SRC-CU003-FI000013-000006	ENV	0	6	in
694	RLC-CU003	SRN-CU003-013	Inventory	SRC-CU003-FI000013	Sediment Residual Core Location	736217.43	1614193.57	New York State Plane East (ft) NAD 83	8/13/09 8:49	Core	SRC-CU003-FI000013-000006	ENV	0	6	in
695	RLC-CU003	SRN-CU003-013	Inventory	SRC-CU003-FI000013	Sediment Residual Core Location	736217.43	1614193.57	New York State Plane East (ft) NAD 83	8/13/09 8:49	Core	SRC-CU003-FI000013-000006	ENV	0	6	in
696	RLC-CU003	SRN-CU003-013	Inventory	SRC-CU003-FI000013	Sediment Residual Core Location	736217.43	1614193.57	New York State Plane East (ft) NAD 83	8/13/09 8:49	Core	SRC-CU003-FI000013-000006	ENV	0	6	in
697	RLC-CU003	SRN-CU003-013	Inventory	SRC-CU003-FI000013	Sediment Residual Core Location	736217.43	1614193.57	New York State Plane East (ft) NAD 83	8/13/09 8:49	Core	SRC-CU003-FI000013-000006	ENV	0	6	in
698	RLC-CU003	SRN-CU003-013	Inventory	SRC-CU003-FI000013	Sediment Residual Core Location	736217.43	1614193.57	New York State Plane East (ft) NAD 83	8/13/09 8:49	Core	SRC-CU003-FI000013-000006	ENV	0	6	in
699	RLC-CU003	SRN-CU003-013	Inventory	SRC-CU003-FI000013	Sediment Residual Core Location	736217.43	1614193.57	New York State Plane East (ft) NAD 83	8/13/09 8:49	Core	SRC-CU003-FI000013-000006	ENV	0	6	in
700	RLC-CU003	SRN-CU003-013	Inventory	SRC-CU003-FI000013	Sediment Residual Core Location	736217.43	1614193.57	New York State Plane East (ft) NAD 83	8/13/09 8:49	Core	SRC-CU003-FI000013-000006	ENV	0	6	in
701	RLC-CU003	SRN-CU003-013	Inventory	SRC-CU003-FI000013	Sediment Residual Core Location	736217.43	1614193.57	New York State Plane East (ft) NAD 83	8/13/09 8:49	Core	SRC-CU003-FI000013-006012	ENV	6	12	in
702	RLC-CU003	SRN-CU003-013	Inventory	SRC-CU003-FI000013	Sediment Residual Core Location	736217.43	1614193.57	New York State Plane East (ft) NAD 83	8/13/09 8:49	Core	SRC-CU003-FI000013-006012	ENV	6	12	in
703	RLC-CU003	SRN-CU003-013	Inventory	SRC-CU003-FI000013	Sediment Residual Core Location	736217.43	1614193.57	New York State Plane East (ft) NAD 83	8/13/09 8:49	Core	SRC-CU003-FI000013-006012	ENV	6	12	in
704	RLC-CU003	SRN-CU003-013	Inventory	SRC-CU003-FI000013	Sediment Residual Core Location	736217.43	1614193.57	New York State Plane East (ft) NAD 83	8/13/09 8:49	Core	SRC-CU003-FI000013-006012	ENV	6	12	in
705	RLC-CU003	SRN-CU003-013	Inventory	SRC-CU003-FI000013	Sediment Residual Core Location	736217.43	1614193.57	New York State Plane East (ft) NAD 83	8/13/09 8:49	Core	SRC-CU003-FI000013-006012	ENV	6	12	in
706	RLC-CU003	SRN-CU003-013	Inventory	SRC-CU003-FI000013	Sediment Residual Core Location	736217.43	1614193.57	New York State Plane East (ft) NAD 83	8/13/09 8:49	Core	SRC-CU003-FI000013-006012	ENV	6	12	in
707	RLC-CU003	SRN-CU003-013	Inventory	SRC-CU003-FI000013	Sediment Residual Core Location	736217.43	1614193.57	New York State Plane East (ft) NAD 83	8/13/09 8:49	Core	SRC-CU003-FI000013-006012	ENV	6	12	in
708	RLC-CU003	SRN-CU003-013	Inventory	SRC-CU003-FI000013	Sediment Residual Core Location	736217.43	1614193.57	New York State Plane East (ft) NAD 83	8/13/09 8:49	Core	SRC-CU003-FI000013-006012	ENV	6	12	in
709	RLC-CU003	SRN-CU003-013	Inventory	SRC-CU003-FI000013	Sediment Residual Core Location	736217.43	1614193.57	New York State Plane East (ft) NAD 83	8/13/09 8:49	Core	SRC-CU003-FI000013-006012	ENV	6	12	in
710	RLC-CU003	SRN-CU003-013	Inventory	SRC-CU003-FI000013	Sediment Residual Core Location	736217.43	1614193.57	New York State Plane East (ft) NAD 83	8/13/09 8:49	Core	SRC-CU003-FI000013-006012	ENV	6	12	in
711	RLC-CU003	SRN-CU003-013	Inventory	SRC-CU003-FI000013	Sediment Residual Core Location	736217.43	1614193.57	New York State Plane East (ft) NAD 83	8/13/09 8:49	Core	SRC-CU003-FI000013-012018	ENV	12	18	in
712	RLC-CU003	SRN-CU003-013	Inventory	SRC-CU003-FI000013	Sediment Residual Core Location	736217.43	1614193.57	New York State Plane East (ft) NAD 83	8/13/09 8:49	Core	SRC-CU003-FI000013-012018	ENV	12	18	in
713	RLC-CU003	SRN-CU003-013	Inventory	SRC-CU003-FI000013	Sediment Residual Core Location	736217.43	1614193.57	New York State Plane East (ft) NAD 83	8/13/09 8:49	Core	SRC-CU003-FI000013-012018	ENV	12	18	in
714	RLC-CU003	SRN-CU003-013	Inventory	SRC-CU003-FI000013	Sediment Residual Core Location	736217.43	1614193.57	New York State Plane East (ft) NAD 83	8/13/09 8:49	Core	SRC-CU003-FI000013-012018	ENV	12	18	in
715	RLC-CU003	SRN-CU003-013	Inventory	SRC-CU003-FI000013	Sediment Residual Core Location	736217.43	1614193.57	New York State Plane East (ft) NAD 83	8/13/09 8:49	Core	SRC-CU003-FI000013-012018	ENV	12	18	in

CU-03 Residulal Core Data
(All Dredging Passes)

Row ID	sample_name	dup_parent_sample_name	analyte_name	cas_rn	Lab_Reported_Result	Verified_Result	result_unit	Lab_Reported_MDL	Verified_MDL	Lab_Reported_RL	Verified_RL	limit_unit	Lab_Reported_Qualifier	Verified_Qualifier	Detected	Reportable
651	SRC-CU003-SI000012-006012	NULL	AROCLOR 1016	12674-11-2	NULL	NULL	mg/kg	0.18	0.18	0.69	0.69	mg/kg	U	U	0	1
652	SRC-CU003-SI000012-006012	NULL	AROCLOR 1221	11104-28-2	24	24	mg/kg	0.18	0.18	0.69	0.69	mg/kg	NULL	NULL	1	1
653	SRC-CU003-SI000012-006012	NULL	AROCLOR 1232	11141-16-5	NULL	NULL	mg/kg	0.18	0.18	0.69	0.69	mg/kg	U	U	0	1
654	SRC-CU003-SI000012-006012	NULL	AROCLOR 1242	53469-21-9	5.9	5.9	mg/kg	0.18	0.18	0.69	0.69	mg/kg	NULL	NULL	1	1
655	SRC-CU003-SI000012-006012	NULL	AROCLOR 1248	12672-29-6	NULL	NULL	mg/kg	0.18	0.18	0.69	0.69	mg/kg	U	U	0	1
656	SRC-CU003-SI000012-006012	NULL	AROCLOR 1254	11097-69-1	NULL	NULL	mg/kg	0.18	0.18	0.69	0.69	mg/kg	U	U	0	1
657	SRC-CU003-SI000012-006012	NULL	AROCLOR 1260	11096-82-5	NULL	NULL	mg/kg	0.18	0.18	0.69	0.69	mg/kg	U	U	0	1
658	SRC-CU003-SI000012-006012	NULL	Moisture Content	WC002	42.3	42.3	%	1	1	1	1	%	NULL	NULL	1	1
659	SRC-CU003-SI000012-006012	NULL	Total PCBs	1336-36-3	30	30	mg/kg	0.18	0.18	2.8	2.8	mg/kg	NULL	NULL	1	1
660	SRC-CU003-SI000012-006012	NULL	Tri+ PCBs	TRI_PLUS_PCB	8.8109	8.8109	mg/kg	0.18	0.18	0.18	0.18	mg/kg	NULL	NULL	1	1
661	SRC-CU003-SI000012-012018	NULL	AROCLOR 1016	12674-11-2	NULL	NULL	mg/kg	0.013	0.013	0.05	0.05	mg/kg	U	U	0	1
662	SRC-CU003-SI000012-012018	NULL	AROCLOR 1221	11104-28-2	1.4	1.4	mg/kg	0.013	0.013	0.05	0.05	mg/kg	NULL	NULL	1	1
663	SRC-CU003-SI000012-012018	NULL	AROCLOR 1232	11141-16-5	NULL	NULL	mg/kg	0.013	0.013	0.05	0.05	mg/kg	U	U	0	1
664	SRC-CU003-SI000012-012018	NULL	AROCLOR 1242	53469-21-9	0.48	0.48	mg/kg	0.013	0.013	0.05	0.05	mg/kg	NULL	NULL	1	1
665	SRC-CU003-SI000012-012018	NULL	AROCLOR 1248	12672-29-6	NULL	NULL	mg/kg	0.013	0.013	0.05	0.05	mg/kg	U	U	0	1
666	SRC-CU003-SI000012-012018	NULL	AROCLOR 1254	11097-69-1	NULL	NULL	mg/kg	0.013	0.013	0.05	0.05	mg/kg	U	U	0	1
667	SRC-CU003-SI000012-012018	NULL	AROCLOR 1260	11096-82-5	NULL	NULL	mg/kg	0.013	0.013	0.05	0.05	mg/kg	U	U	0	1
668	SRC-CU003-SI000012-012018	NULL	Moisture Content	WC002	19.4	19.4	%	1	1	1	1	%	NULL	NULL	1	1
669	SRC-CU003-SI000012-012018	NULL	Total PCBs	1336-36-3	1.9	1.9	mg/kg	0.013	0.013	0.2	0.2	mg/kg	NULL	NULL	1	1
670	SRC-CU003-SI000012-012018	NULL	Tri+ PCBs	TRI_PLUS_PCB	0.638715	0.638715	mg/kg	0.013	0.013	0.013	0.013	mg/kg	NULL	NULL	1	1
671	SRC-CU003-SI000012-018024	NULL	AROCLOR 1016	12674-11-2	NULL	NULL	mg/kg	0.0035	0.0035	0.013	0.013	mg/kg	U	U	0	1
672	SRC-CU003-SI000012-018024	NULL	AROCLOR 1221	11104-28-2	0.026	0.026	mg/kg	0.0035	0.0035	0.013	0.013	mg/kg	NULL	NULL	1	1
673	SRC-CU003-SI000012-018024	NULL	AROCLOR 1232	11141-16-5	NULL	NULL	mg/kg	0.0035	0.0035	0.013	0.013	mg/kg	U	U	0	1
674	SRC-CU003-SI000012-018024	NULL	AROCLOR 1242	53469-21-9	NULL	NULL	mg/kg	0.0035	0.0035	0.013	0.013	mg/kg	U	U	0	1
675	SRC-CU003-SI000012-018024	NULL	AROCLOR 1248	12672-29-6	NULL	NULL	mg/kg	0.0035	0.0035	0.013	0.013	mg/kg	U	U	0	1
676	SRC-CU003-SI000012-018024	NULL	AROCLOR 1254	11097-69-1	NULL	NULL	mg/kg	0.0035	0.0035	0.013	0.013	mg/kg	U	U	0	1
677	SRC-CU003-SI000012-018024	NULL	AROCLOR 1260	11096-82-5	NULL	NULL	mg/kg	0.0035	0.0035	0.013	0.013	mg/kg	U	U	0	1
678	SRC-CU003-SI000012-018024	NULL	Moisture Content	WC002	25.1	25.1	%	1	1	1	1	%	NULL	NULL	1	1
679	SRC-CU003-SI000012-018024	NULL	Total PCBs	1336-36-3	0.026	0.026	mg/kg	0.0035	0.0035	0.053	0.053	mg/kg	J	J	1	1
680	SRC-CU003-SI000012-018024	NULL	Tri+ PCBs	TRI_PLUS_PCB	0.006825	0.006825	mg/kg	0.0035	0.0035	0.0035	0.0035	mg/kg	NULL	NULL	1	1
681	SRC-CU003-FR000013-000006	NULL	AROCLOR 1016	12674-11-2	NULL	NULL	mg/kg	0.17	0.17	0.41	0.41	mg/kg	U	U	0	1
682	SRC-CU003-FR000013-000006	NULL	AROCLOR 1221	11104-28-2	13	13	mg/kg	0.17	0.17	0.41	0.41	mg/kg	NULL	NULL	1	1
683	SRC-CU003-FR000013-000006	NULL	AROCLOR 1232	11141-16-5	NULL	NULL	mg/kg	0.17	0.17	0.41	0.41	mg/kg	U	U	0	1
684	SRC-CU003-FR000013-000006	NULL	AROCLOR 1242	53469-21-9	3.1	3.1	mg/kg	0.17	0.17	0.41	0.41	mg/kg	NULL	NULL	1	1
685	SRC-CU003-FR000013-000006	NULL	AROCLOR 1248	12672-29-6	NULL	NULL	mg/kg	0.17	0.17	0.41	0.41	mg/kg	U	U	0	1
686	SRC-CU003-FR000013-000006	NULL	AROCLOR 1254	11097-69-1	NULL	NULL	mg/kg	0.17	0.17	0.41	0.41	mg/kg	U	U	0	1
687	SRC-CU003-FR000013-000006	NULL	AROCLOR 1260	11096-82-5	NULL	NULL	mg/kg	0.17	0.17	0.41	0.41	mg/kg	U	U	0	1
688	SRC-CU003-FR000013-000006	NULL	Moisture Content	WC002	27	27	%	0.019	0.019	0.019	0.019	%	NULL	NULL	1	1
689	SRC-CU003-FR000013-000006	NULL	Total PCBs	1336-36-3	16.1	16.1	mg/kg	0.17	0.17	1.6	1.6	mg/kg	NULL	NULL	1	1
690	SRC-CU003-FR000013-000006	NULL	Tri+ PCBs	TRI_PLUS_PCB	4.71835	4.71835	mg/kg	0.17	0.17	0.17	0.17	mg/kg	NULL	NULL	1	1
691	SRC-CU003-FI000013-000006	NULL	AROCLOR 1016	12674-11-2	NULL	NULL	mg/kg	6.4	6.4	15	15	mg/kg	U	U	0	1
692	SRC-CU003-FI000013-000006	NULL	AROCLOR 1221	11104-28-2	160	160	mg/kg	6.4	6.4	15	15	mg/kg	NULL	NULL	1	1
693	SRC-CU003-FI000013-000006	NULL	AROCLOR 1232	11141-16-5	NULL	NULL	mg/kg	6.4	6.4	15	15	mg/kg	U	U	0	1
694	SRC-CU003-FI000013-000006	NULL	AROCLOR 1242	53469-21-9	40	40	mg/kg	6.4	6.4	15	15	mg/kg	NULL	NULL	1	1
695	SRC-CU003-FI000013-000006	NULL	AROCLOR 1248	12672-29-6	NULL	NULL	mg/kg	6.4	6.4	15	15	mg/kg	U	U	0	1
696	SRC-CU003-FI000013-000006	NULL	AROCLOR 1254	11097-69-1	NULL	NULL	mg/kg	6.4	6.4	15	15	mg/kg	U	U	0	1
697	SRC-CU003-FI000013-000006	NULL	AROCLOR 1260	11096-82-5	NULL	NULL	mg/kg	6.4	6.4	15	15	mg/kg	U	U	0	1
698	SRC-CU003-FI000013-000006	NULL	Moisture Content	WC002	36	36	%	0.019	0.019	0.019	0.019	%	NULL	NULL	1	1
699	SRC-CU003-FI000013-000006	NULL	Total PCBs	1336-36-3	200	200	mg/kg	6.4	6.4	15	15	mg/kg	NULL	NULL	1	1
700	SRC-CU003-FI000013-000006	NULL	Tri+ PCBs	TRI_PLUS_PCB	61.712	61.712	mg/kg	6.4	6.4	6.4	6.4	mg/kg	NULL	NULL	1	1
701	SRC-CU003-FI000013-006012	NULL	AROCLOR 1016	12674-11-2	NULL	NULL	mg/kg	2.5	2.5	6	6	mg/kg	U	U	0	1
702	SRC-CU003-FI000013-006012	NULL	AROCLOR 1221	11104-28-2	140	140	mg/kg	2.5	2.5	6	6	mg/kg	NULL	NULL	1	1
703	SRC-CU003-FI000013-006012	NULL	AROCLOR 1232	11141-16-5	NULL	NULL	mg/kg	2.5	2.5	6	6	mg/kg	U	U	0	1
704	SRC-CU003-FI000013-006012	NULL	AROCLOR 1242	53469-21-9	49	49	mg/kg	2.5	2.5	6	6	mg/kg	NULL	NULL	1	1
705	SRC-CU003-FI000013-006012	NULL	AROCLOR 1248	12672-29-6	NULL	NULL	mg/kg	2.5	2.5	6	6	mg/kg	U	U	0	1
706	SRC-CU003-FI000013-006012	NULL	AROCLOR 1254	11097-69-1	NULL	NULL	mg/kg	2.5	2.5	6	6	mg/kg	U	U	0	1
707	SRC-CU003-FI000013-006012	NULL	AROCLOR 1260	11096-82-5	NULL	NULL	mg/kg	2.5	2.5	6	6	mg/kg	U	U	0	1
708	SRC-CU003-FI000013-006012	NULL	Moisture Content	WC002	31	31	%	0.018	0.018	0.018	0.018	%	NULL	NULL	1	1
709	SRC-CU003-FI000013-006012	NULL	Total PCBs	1336-36-3	189	189	mg/kg	2.5	2.5	6	6	mg/kg	NULL	NULL	1	1
710	SRC-CU003-FI000013-006012	NULL	Tri+ PCBs	TRI_PLUS_PCB	65.3275	65.3275	mg/kg	2.5	2.5	2.5	2.5	mg/kg	NULL	NULL	1	1
711	SRC-CU003-FI000013-012018	NULL	AROCLOR 1016	12674-11-2	NULL	NULL	mg/kg	0.033	0.033	0.08	0.08	mg/kg	U	U	0	1
712	SRC-CU003-FI000013-012018	NULL	AROCLOR 1221	11104-28-2	1.2	1.2	mg/kg	0.033	0.033	0.08	0.08	mg/kg	NULL	NULL	1	1
713	SRC-CU003-FI000013-012018	NULL	AROCLOR 1232	11141-16-5	NULL	NULL	mg/kg	0.033	0.033	0.08	0.08	mg/kg	U	U	0	1
714	SRC-CU003-FI000013-012018	NULL	AROCLOR 1242	53469-21-9	0.34	0.34	mg/kg	0.033	0.033	0.08	0.08	mg/kg	NULL	NULL	1	1
715	SRC-CU003-FI000013-012018	NULL	AROCLOR 1248	12672-29-6	NULL	NULL	mg/kg	0.033	0.033	0.08	0.08	mg/kg	U	U	0	1

CU-03 Residulal Core Data
(All Dredging Passes)

Row ID	cu_id	node_id	dredge_pass	core_id	location_type	x_coord	y_coord	coord_system	sample_dt	collection_method	sample_name	sample_type	start_depth	end_depth	depth_unit
716	RLC-CU003	SRN-CU003-013	Inventory	SRC-CU003-FI000013	Sediment Residual Core Location	736217.43	1614193.57	New York State Plane East (ft) NAD 83	8/13/09 8:49	Core	SRC-CU003-FI000013-012018	ENV	12	18	in
717	RLC-CU003	SRN-CU003-013	Inventory	SRC-CU003-FI000013	Sediment Residual Core Location	736217.43	1614193.57	New York State Plane East (ft) NAD 83	8/13/09 8:49	Core	SRC-CU003-FI000013-012018	ENV	12	18	in
718	RLC-CU003	SRN-CU003-013	Inventory	SRC-CU003-FI000013	Sediment Residual Core Location	736217.43	1614193.57	New York State Plane East (ft) NAD 83	8/13/09 8:49	Core	SRC-CU003-FI000013-012018	ENV	12	18	in
719	RLC-CU003	SRN-CU003-013	Inventory	SRC-CU003-FI000013	Sediment Residual Core Location	736217.43	1614193.57	New York State Plane East (ft) NAD 83	8/13/09 8:49	Core	SRC-CU003-FI000013-012018	ENV	12	18	in
720	RLC-CU003	SRN-CU003-013	Inventory	SRC-CU003-FI000013	Sediment Residual Core Location	736217.43	1614193.57	New York State Plane East (ft) NAD 83	8/13/09 8:49	Core	SRC-CU003-FI000013-012018	ENV	12	18	in
721	RLC-CU003	SRN-CU003-013	Inventory	SRC-CU003-FI000013	Sediment Residual Core Location	736217.43	1614193.57	New York State Plane East (ft) NAD 83	8/13/09 8:49	Core	SRC-CU003-FI000013-018024	ENV	18	24	in
722	RLC-CU003	SRN-CU003-013	Inventory	SRC-CU003-FI000013	Sediment Residual Core Location	736217.43	1614193.57	New York State Plane East (ft) NAD 83	8/13/09 8:49	Core	SRC-CU003-FI000013-018024	ENV	18	24	in
723	RLC-CU003	SRN-CU003-013	Inventory	SRC-CU003-FI000013	Sediment Residual Core Location	736217.43	1614193.57	New York State Plane East (ft) NAD 83	8/13/09 8:49	Core	SRC-CU003-FI000013-018024	ENV	18	24	in
724	RLC-CU003	SRN-CU003-013	Inventory	SRC-CU003-FI000013	Sediment Residual Core Location	736217.43	1614193.57	New York State Plane East (ft) NAD 83	8/13/09 8:49	Core	SRC-CU003-FI000013-018024	ENV	18	24	in
725	RLC-CU003	SRN-CU003-013	Inventory	SRC-CU003-FI000013	Sediment Residual Core Location	736217.43	1614193.57	New York State Plane East (ft) NAD 83	8/13/09 8:49	Core	SRC-CU003-FI000013-018024	ENV	18	24	in
726	RLC-CU003	SRN-CU003-013	Inventory	SRC-CU003-FI000013	Sediment Residual Core Location	736217.43	1614193.57	New York State Plane East (ft) NAD 83	8/13/09 8:49	Core	SRC-CU003-FI000013-018024	ENV	18	24	in
727	RLC-CU003	SRN-CU003-013	Inventory	SRC-CU003-FI000013	Sediment Residual Core Location	736217.43	1614193.57	New York State Plane East (ft) NAD 83	8/13/09 8:49	Core	SRC-CU003-FI000013-018024	ENV	18	24	in
728	RLC-CU003	SRN-CU003-013	Inventory	SRC-CU003-FI000013	Sediment Residual Core Location	736217.43	1614193.57	New York State Plane East (ft) NAD 83	8/13/09 8:49	Core	SRC-CU003-FI000013-018024	ENV	18	24	in
729	RLC-CU003	SRN-CU003-013	Inventory	SRC-CU003-FI000013	Sediment Residual Core Location	736217.43	1614193.57	New York State Plane East (ft) NAD 83	8/13/09 8:49	Core	SRC-CU003-FI000013-018024	ENV	18	24	in
730	RLC-CU003	SRN-CU003-013	Inventory	SRC-CU003-FI000013	Sediment Residual Core Location	736217.43	1614193.57	New York State Plane East (ft) NAD 83	8/13/09 8:49	Core	SRC-CU003-FI000013-018024	ENV	18	24	in
731	RLC-CU003	SRN-CU003-013	Second Inventory	SRC-CU003-SI000013	Sediment Residual Core Location	736217.9	1614192.45	New York State Plane East (ft) NAD 83	9/20/09 10:47	Core	SRC-CU003-SI000013-000006	ENV	0	6	in
732	RLC-CU003	SRN-CU003-013	Second Inventory	SRC-CU003-SI000013	Sediment Residual Core Location	736217.9	1614192.45	New York State Plane East (ft) NAD 83	9/20/09 10:47	Core	SRC-CU003-SI000013-000006	ENV	0	6	in
733	RLC-CU003	SRN-CU003-013	Second Inventory	SRC-CU003-SI000013	Sediment Residual Core Location	736217.9	1614192.45	New York State Plane East (ft) NAD 83	9/20/09 10:47	Core	SRC-CU003-SI000013-000006	ENV	0	6	in
734	RLC-CU003	SRN-CU003-013	Second Inventory	SRC-CU003-SI000013	Sediment Residual Core Location	736217.9	1614192.45	New York State Plane East (ft) NAD 83	9/20/09 10:47	Core	SRC-CU003-SI000013-000006	ENV	0	6	in
735	RLC-CU003	SRN-CU003-013	Second Inventory	SRC-CU003-SI000013	Sediment Residual Core Location	736217.9	1614192.45	New York State Plane East (ft) NAD 83	9/20/09 10:47	Core	SRC-CU003-SI000013-000006	ENV	0	6	in
736	RLC-CU003	SRN-CU003-013	Second Inventory	SRC-CU003-SI000013	Sediment Residual Core Location	736217.9	1614192.45	New York State Plane East (ft) NAD 83	9/20/09 10:47	Core	SRC-CU003-SI000013-000006	ENV	0	6	in
737	RLC-CU003	SRN-CU003-013	Second Inventory	SRC-CU003-SI000013	Sediment Residual Core Location	736217.9	1614192.45	New York State Plane East (ft) NAD 83	9/20/09 10:47	Core	SRC-CU003-SI000013-000006	ENV	0	6	in
738	RLC-CU003	SRN-CU003-013	Second Inventory	SRC-CU003-SI000013	Sediment Residual Core Location	736217.9	1614192.45	New York State Plane East (ft) NAD 83	9/20/09 10:47	Core	SRC-CU003-SI000013-000006	ENV	0	6	in
739	RLC-CU003	SRN-CU003-013	Second Inventory	SRC-CU003-SI000013	Sediment Residual Core Location	736217.9	1614192.45	New York State Plane East (ft) NAD 83	9/20/09 10:47	Core	SRC-CU003-SI000013-000006	ENV	0	6	in
740	RLC-CU003	SRN-CU003-013	Second Inventory	SRC-CU003-SI000013	Sediment Residual Core Location	736217.9	1614192.45	New York State Plane East (ft) NAD 83	9/20/09 10:47	Core	SRC-CU003-SI000013-000006	ENV	0	6	in
741	RLC-CU003	SRN-CU003-013	Second Inventory	SRC-CU003-SI000013	Sediment Residual Core Location	736217.9	1614192.45	New York State Plane East (ft) NAD 83	9/20/09 10:47	Core	SRC-CU003-SI000013-006012	ENV	6	12	in
742	RLC-CU003	SRN-CU003-013	Second Inventory	SRC-CU003-SI000013	Sediment Residual Core Location	736217.9	1614192.45	New York State Plane East (ft) NAD 83	9/20/09 10:47	Core	SRC-CU003-SI000013-006012	ENV	6	12	in
743	RLC-CU003	SRN-CU003-013	Second Inventory	SRC-CU003-SI000013	Sediment Residual Core Location	736217.9	1614192.45	New York State Plane East (ft) NAD 83	9/20/09 10:47	Core	SRC-CU003-SI000013-006012	ENV	6	12	in
744	RLC-CU003	SRN-CU003-013	Second Inventory	SRC-CU003-SI000013	Sediment Residual Core Location	736217.9	1614192.45	New York State Plane East (ft) NAD 83	9/20/09 10:47	Core	SRC-CU003-SI000013-006012	ENV	6	12	in
745	RLC-CU003	SRN-CU003-013	Second Inventory	SRC-CU003-SI000013	Sediment Residual Core Location	736217.9	1614192.45	New York State Plane East (ft) NAD 83	9/20/09 10:47	Core	SRC-CU003-SI000013-006012	ENV	6	12	in
746	RLC-CU003	SRN-CU003-013	Second Inventory	SRC-CU003-SI000013	Sediment Residual Core Location	736217.9	1614192.45	New York State Plane East (ft) NAD 83	9/20/09 10:47	Core	SRC-CU003-SI000013-006012	ENV	6	12	in
747	RLC-CU003	SRN-CU003-013	Second Inventory	SRC-CU003-SI000013	Sediment Residual Core Location	736217.9	1614192.45	New York State Plane East (ft) NAD 83	9/20/09 10:47	Core	SRC-CU003-SI000013-006012	ENV	6	12	in
748	RLC-CU003	SRN-CU003-013	Second Inventory	SRC-CU003-SI000013	Sediment Residual Core Location	736217.9	1614192.45	New York State Plane East (ft) NAD 83	9/20/09 10:47	Core	SRC-CU003-SI000013-006012	ENV	6	12	in
749	RLC-CU003	SRN-CU003-013	Second Inventory	SRC-CU003-SI000013	Sediment Residual Core Location	736217.9	1614192.45	New York State Plane East (ft) NAD 83	9/20/09 10:47	Core	SRC-CU003-SI000013-006012	ENV	6	12	in
750	RLC-CU003	SRN-CU003-013	Second Inventory	SRC-CU003-SI000013	Sediment Residual Core Location	736217.9	1614192.45	New York State Plane East (ft) NAD 83	9/20/09 10:47	Core	SRC-CU003-SI000013-006012	ENV	6	12	in
751	RLC-CU003	SRN-CU003-013	Second Inventory	SRC-CU003-SI000013	Sediment Residual Core Location	736217.9	1614192.45	New York State Plane East (ft) NAD 83	9/20/09 10:47	Core	SRC-CU003-SI000013-012018	ENV	12	18	in
752	RLC-CU003	SRN-CU003-013	Second Inventory	SRC-CU003-SI000013	Sediment Residual Core Location	736217.9	1614192.45	New York State Plane East (ft) NAD 83	9/20/09 10:47	Core	SRC-CU003-SI000013-012018	ENV	12	18	in
753	RLC-CU003	SRN-CU003-013	Second Inventory	SRC-CU003-SI000013	Sediment Residual Core Location	736217.9	1614192.45	New York State Plane East (ft) NAD 83	9/20/09 10:47	Core	SRC-CU003-SI000013-012018	ENV	12	18	in
754	RLC-CU003	SRN-CU003-013	Second Inventory	SRC-CU003-SI000013	Sediment Residual Core Location	736217.9	1614192.45	New York State Plane East (ft) NAD 83	9/20/09 10:47	Core	SRC-CU003-SI000013-012018	ENV	12	18	in
755	RLC-CU003	SRN-CU003-013	Second Inventory	SRC-CU003-SI000013	Sediment Residual Core Location	736217.9	1614192.45	New York State Plane East (ft) NAD 83	9/20/09 10:47	Core	SRC-CU003-SI000013-012018	ENV	12	18	in
756	RLC-CU003	SRN-CU003-013	Second Inventory	SRC-CU003-SI000013	Sediment Residual Core Location	736217.9	1614192.45	New York State Plane East (ft) NAD 83	9/20/09 10:47	Core	SRC-CU003-SI000013-012018	ENV	12	18	in
757	RLC-CU003	SRN-CU003-013	Second Inventory	SRC-CU003-SI000013	Sediment Residual Core Location	736217.9	1614192.45	New York State Plane East (ft) NAD 83	9/20/09 10:47	Core	SRC-CU003-SI000013-012018	ENV	12	18	in
758	RLC-CU003	SRN-CU003-013	Second Inventory	SRC-CU003-SI000013	Sediment Residual Core Location	736217.9	1614192.45	New York State Plane East (ft) NAD 83	9/20/09 10:47	Core	SRC-CU003-SI000013-012018	ENV	12	18	in
759	RLC-CU003	SRN-CU003-013	Second Inventory	SRC-CU003-SI000013	Sediment Residual Core Location	736217.9	1614192.45	New York State Plane East (ft) NAD 83	9/20/09 10:47	Core	SRC-CU003-SI000013-012018	ENV	12	18	in
760	RLC-CU003	SRN-CU003-013	Second Inventory	SRC-CU003-SI000013	Sediment Residual Core Location	736217.9	1614192.45	New York State Plane East (ft) NAD 83	9/20/09 10:47	Core	SRC-CU003-SI000013-012018	ENV	12	18	in
761	RLC-CU003	SRN-CU003-013	Second Inventory	SRC-CU003-SI000013	Sediment Residual Core Location	736217.9	1614192.45	New York State Plane East (ft) NAD 83	9/20/09 10:47	Core	SRC-CU003-SI000013-018024	ENV	18	24	in
762	RLC-CU003	SRN-CU003-013	Second Inventory	SRC-CU003-SI000013	Sediment Residual Core Location	736217.9	1614192.45	New York State Plane East (ft) NAD 83	9/20/09 10:47	Core	SRC-CU003-SI000013-018024	ENV	18	24	in
763	RLC-CU003	SRN-CU003-013	Second Inventory	SRC-CU003-SI000013	Sediment Residual Core Location	736217.9	1614192.45	New York State Plane East (ft) NAD 83	9/20/09 10:47	Core	SRC-CU003-SI000013-018024	ENV	18	24	in
764	RLC-CU003	SRN-CU003-013	Second Inventory	SRC-CU003-SI000013	Sediment Residual Core Location	736217.9	1614192.45	New York State Plane East (ft) NAD 83	9/20/09 10:47	Core	SRC-CU003-SI000013-018024	ENV	18	24	in
765	RLC-CU003	SRN-CU003-013	Second Inventory	SRC-CU003-SI000013	Sediment Residual Core Location	736217.9	1614192.45	New York State Plane East (ft) NAD 83	9/20/09 10:47	Core	SRC-CU003-SI000013-018024	ENV	18	24	in
766	RLC-CU003	SRN-CU003-013	Second Inventory	SRC-CU003-SI000013	Sediment Residual Core Location	736217.9	1614192.45	New York State Plane East (ft) NAD 83	9/20/09 10:47	Core	SRC-CU003-SI000013-018024	ENV	18	24	in
767	RLC-CU003	SRN-CU003-013	Second Inventory	SRC-CU003-SI000013	Sediment Residual Core Location	736217.9	1614192.45	New York State Plane East (ft) NAD 83	9/20/09 10:47	Core	SRC-CU003-SI000013-018024	ENV	18	24	in
768	RLC-CU003	SRN-CU003-013	Second Inventory	SRC-CU003-SI000013	Sediment Residual Core Location	736217.9	1614192.45	New York State Plane East (ft) NAD 83	9/20/09 10:47	Core	SRC-CU003-SI000013-018024	ENV	18	24	in
769	RLC-CU003	SRN-CU003-013	Second Inventory	SRC-CU003-SI000013	Sediment Residual Core Location	736217.9	1614192.45	New York State Plane East (ft) NAD 83	9/20/09 10:47	Core	SRC-CU003-SI000013-018024	ENV	18	24	in
770	RLC-CU003	SRN-CU003-013	Second Inventory	SRC-CU003-SI000013	Sediment Residual Core Location	736217.9	1614192.45	New York State Plane East (ft) NAD 83	9/20/09 10:47	Core	SRC-CU003-SI000013-018024	ENV	18	24	in
771	RLC-CU003	SRN-CU003-014	Inventory	SRC-CU003-FI000014	Sediment Residual Core Location	736299.98	1614189.76	New York State Plane East (ft) NAD 83	8/13/09 9:04	Core	SRC-CU003-FI000014-000006	ENV	0	6	in
772	RLC-CU003	SRN-CU003-014	Inventory	SRC-CU003-FI000014	Sediment Residual Core Location	736299.98	1614189.76	New York State Plane East (ft) NAD 83	8/13/09 9:04	Core	SRC-CU003-FI000014-000006	ENV	0	6	in
773	RLC-CU003	SRN-CU003-014	Inventory	SRC-CU003-FI000014	Sediment Residual Core Location	736299.98	1614189.76	New York State Plane East (ft) NAD 83	8/13/09 9:04	Core	SRC-CU003-FI000014-000006	ENV	0	6	in
774	RLC-CU003	SRN-CU003-014	Inventory	SRC-CU003-FI000014	Sediment Residual Core Location	736299.98	1614189.76	New York State Plane East (ft) NAD 83	8/13/09 9:04	Core	SRC-CU003-FI000014-000006	ENV	0	6	in
775	RLC-CU003	SRN-CU003-014	Inventory	SRC-CU003-FI000014	Sediment Residual Core Location	736299.98	1614189.76	New York State Plane East (ft) NAD 83	8/13/09 9:04	Core	SRC-CU003-FI000014-000006	ENV	0	6	in
776	RLC-CU003	SRN-CU003-014	Inventory	SRC-CU003-FI000014	Sediment Residual Core Location	736299.98	1614189.76	New York State Plane East (ft) NAD 83	8/13/09 9:04	Core	SRC-CU003-FI000014-000006	ENV	0	6	in
777	RLC-CU003	SRN-CU003-014	Inventory	SRC-CU003-FI000014	Sediment Residual Core Location	736299.98	1614189.76	New York State Plane East (ft) NAD 83	8/13/09 9:04	Core	SRC-CU003-FI000014-000006	ENV	0	6	in
778	RLC-CU003	SRN-CU003-014	Inventory	SRC-CU003-FI000014	Sediment Residual Core Location	736299.98	1614189.76	New York State Plane East (ft) NAD 83	8/13/09 9:04	Core	SRC-CU003-FI000014-000006	ENV	0	6	in
779	RLC-CU003	SRN-CU003-014	Inventory	SRC-CU003-FI000014	Sediment Residual Core Location	736299.98	1614189.76	New York State Plane East (ft) NAD 83	8/13/09 9:04	Core	SRC-CU003-FI000014-000006	ENV	0	6	in
780	RLC-CU003	SRN-CU003-014	Inventory	SRC-CU003-FI000014	Sediment Residual Core Location	736299.98	1614189.76	New York State Plane East (ft) NAD 83	8/13/09 9:04	Core	SRC-CU003-FI000014-000006	ENV	0	6	in

CU-03 Residulal Core Data
(All Dredging Passes)

Row ID	sample_name	dup_parent_sample_name	analyte_name	cas_rn	Lab_Reported_Result	Verified_Result	result_unit	Lab_Reported_MDL	Verified_MDL	Lab_Reported_RL	Verified_RL	limit_unit	Lab_Reported_Qualifier	Verified_Qualifier	Detected	Reportable
716	SRC-CU003-FI000013-012018	NULL	AROCLOR 1254	11097-69-1	NULL	NULL	mg/kg	0.033	0.033	0.08	0.08	mg/kg	U	U	0	1
717	SRC-CU003-FI000013-012018	NULL	AROCLOR 1260	11096-82-5	NULL	NULL	mg/kg	0.033	0.033	0.08	0.08	mg/kg	U	U	0	1
718	SRC-CU003-FI000013-012018	NULL	Moisture Content	WC002	22	22	%	0.019	0.019	0.019	0.019	%	NULL	NULL	1	1
719	SRC-CU003-FI000013-012018	NULL	Total PCBs	1336-36-3	1.54	1.54	mg/kg	0.033	0.033	0.08	0.08	mg/kg	NULL	NULL	1	1
720	SRC-CU003-FI000013-012018	NULL	Tri+ PCBs	TRI_PLUS_PCB	0.492415	0.492415	mg/kg	0.033	0.033	0.033	0.033	mg/kg	NULL	NULL	1	1
721	SRC-CU003-FI000013-018024	NULL	AROCLOR 1016	12674-11-2	NULL	NULL	mg/kg	0.0083	0.0083	0.02	0.02	mg/kg	U	U	0	1
722	SRC-CU003-FI000013-018024	NULL	AROCLOR 1221	11104-28-2	0.066	0.066	mg/kg	0.0083	0.0083	0.02	0.02	mg/kg	NULL	NULL	1	1
723	SRC-CU003-FI000013-018024	NULL	AROCLOR 1232	11141-16-5	NULL	NULL	mg/kg	0.0083	0.0083	0.02	0.02	mg/kg	U	U	0	1
724	SRC-CU003-FI000013-018024	NULL	AROCLOR 1242	53469-21-9	0.016	0.016	mg/kg	0.0083	0.0083	0.02	0.02	mg/kg	J	J	1	1
725	SRC-CU003-FI000013-018024	NULL	AROCLOR 1248	12672-29-6	NULL	NULL	mg/kg	0.0083	0.0083	0.02	0.02	mg/kg	U	U	0	1
726	SRC-CU003-FI000013-018024	NULL	AROCLOR 1254	11097-69-1	NULL	NULL	mg/kg	0.0083	0.0083	0.02	0.02	mg/kg	U	U	0	1
727	SRC-CU003-FI000013-018024	NULL	AROCLOR 1260	11096-82-5	NULL	NULL	mg/kg	0.0083	0.0083	0.02	0.02	mg/kg	U	U	0	1
728	SRC-CU003-FI000013-018024	NULL	Moisture Content	WC002	24	24	%	0.018	0.018	0.018	0.018	%	NULL	NULL	1	1
729	SRC-CU003-FI000013-018024	NULL	Total PCBs	1336-36-3	0.082	0.082	mg/kg	0.0083	0.0083	0.02	0.02	mg/kg	NULL	NULL	1	1
730	SRC-CU003-FI000013-018024	NULL	Tri+ PCBs	TRI_PLUS_PCB	0.0275765	0.0275765	mg/kg	0.0083	0.0083	0.0083	0.0083	mg/kg	NULL	NULL	1	1
731	SRC-CU003-SI000013-000006	NULL	AROCLOR 1016	12674-11-2	NULL	NULL	mg/kg	1.1	1.1	2.7	2.7	mg/kg	U	U	0	1
732	SRC-CU003-SI000013-000006	NULL	AROCLOR 1221	11104-28-2	72	72	mg/kg	1.1	1.1	2.7	2.7	mg/kg	NULL	NULL	1	1
733	SRC-CU003-SI000013-000006	NULL	AROCLOR 1232	11141-16-5	NULL	NULL	mg/kg	1.1	1.1	2.7	2.7	mg/kg	U	U	0	1
734	SRC-CU003-SI000013-000006	NULL	AROCLOR 1242	53469-21-9	20	20	mg/kg	1.1	1.1	2.7	2.7	mg/kg	NULL	NULL	1	1
735	SRC-CU003-SI000013-000006	NULL	AROCLOR 1248	12672-29-6	NULL	NULL	mg/kg	1.1	1.1	2.7	2.7	mg/kg	U	U	0	1
736	SRC-CU003-SI000013-000006	NULL	AROCLOR 1254	11097-69-1	NULL	NULL	mg/kg	1.1	1.1	2.7	2.7	mg/kg	U	U	0	1
737	SRC-CU003-SI000013-000006	NULL	AROCLOR 1260	11096-82-5	NULL	NULL	mg/kg	1.1	1.1	2.7	2.7	mg/kg	U	U	0	1
738	SRC-CU003-SI000013-000006	NULL	Moisture Content	WC002	27	27	%	0.019	0.019	0.019	0.019	%	NULL	NULL	1	1
739	SRC-CU003-SI000013-000006	NULL	Total PCBs	1336-36-3	92	92	mg/kg	1.1	1.1	11	11	mg/kg	NULL	J	1	1
740	SRC-CU003-SI000013-000006	NULL	Tri+ PCBs	TRI_PLUS_PCB	28.7805	28.7805	mg/kg	1.1	1.1	1.1	1.1	mg/kg	NULL	NULL	1	1
741	SRC-CU003-SI000013-006012	NULL	AROCLOR 1016	12674-11-2	NULL	NULL	mg/kg	0.067	0.067	0.26	0.26	mg/kg	U	U	0	1
742	SRC-CU003-SI000013-006012	NULL	AROCLOR 1221	11104-28-2	3	3	mg/kg	0.067	0.067	0.26	0.26	mg/kg	NULL	NULL	1	1
743	SRC-CU003-SI000013-006012	NULL	AROCLOR 1232	11141-16-5	NULL	NULL	mg/kg	0.067	0.067	0.26	0.26	mg/kg	U	U	0	1
744	SRC-CU003-SI000013-006012	NULL	AROCLOR 1242	53469-21-9	1.2	1.2	mg/kg	0.067	0.067	0.26	0.26	mg/kg	NULL	NULL	1	1
745	SRC-CU003-SI000013-006012	NULL	AROCLOR 1248	12672-29-6	NULL	NULL	mg/kg	0.067	0.067	0.26	0.26	mg/kg	U	U	0	1
746	SRC-CU003-SI000013-006012	NULL	AROCLOR 1254	11097-69-1	NULL	NULL	mg/kg	0.067	0.067	0.26	0.26	mg/kg	U	U	0	1
747	SRC-CU003-SI000013-006012	NULL	AROCLOR 1260	11096-82-5	NULL	NULL	mg/kg	0.067	0.067	0.26	0.26	mg/kg	U	U	0	1
748	SRC-CU003-SI000013-006012	NULL	Moisture Content	WC002	22.3	22.3	%	1	1	1	1	%	NULL	NULL	1	1
749	SRC-CU003-SI000013-006012	NULL	Total PCBs	1336-36-3	4.2	4.2	mg/kg	0.067	0.067	1	1	mg/kg	NULL	NULL	1	1
750	SRC-CU003-SI000013-006012	NULL	Tri+ PCBs	TRI_PLUS_PCB	1.542485	1.542485	mg/kg	0.067	0.067	0.067	0.067	mg/kg	NULL	NULL	1	1
751	SRC-CU003-SI000013-012018	NULL	AROCLOR 1016	12674-11-2	NULL	NULL	mg/kg	0.0034	0.0034	0.013	0.013	mg/kg	U	U	0	1
752	SRC-CU003-SI000013-012018	NULL	AROCLOR 1221	11104-28-2	0.32	0.32	mg/kg	0.0034	0.0034	0.013	0.013	mg/kg	NULL	NULL	1	1
753	SRC-CU003-SI000013-012018	NULL	AROCLOR 1232	11141-16-5	NULL	NULL	mg/kg	0.0034	0.0034	0.013	0.013	mg/kg	U	U	0	1
754	SRC-CU003-SI000013-012018	NULL	AROCLOR 1242	53469-21-9	0.11	0.11	mg/kg	0.0034	0.0034	0.013	0.013	mg/kg	NULL	NULL	1	1
755	SRC-CU003-SI000013-012018	NULL	AROCLOR 1248	12672-29-6	NULL	NULL	mg/kg	0.0034	0.0034	0.013	0.013	mg/kg	U	U	0	1
756	SRC-CU003-SI000013-012018	NULL	AROCLOR 1254	11097-69-1	NULL	NULL	mg/kg	0.0034	0.0034	0.013	0.013	mg/kg	U	U	0	1
757	SRC-CU003-SI000013-012018	NULL	AROCLOR 1260	11096-82-5	NULL	NULL	mg/kg	0.0034	0.0034	0.013	0.013	mg/kg	U	U	0	1
758	SRC-CU003-SI000013-012018	NULL	Moisture Content	WC002	24.1	24.1	%	1	1	1	1	%	NULL	NULL	1	1
759	SRC-CU003-SI000013-012018	NULL	Total PCBs	1336-36-3	0.42	0.42	mg/kg	0.0034	0.0034	0.053	0.053	mg/kg	NULL	NULL	1	1
760	SRC-CU003-SI000013-012018	NULL	Tri+ PCBs	TRI_PLUS_PCB	0.146447	0.146447	mg/kg	0.0034	0.0034	0.0034	0.0034	mg/kg	NULL	NULL	1	1
761	SRC-CU003-SI000013-018024	NULL	AROCLOR 1016	12674-11-2	NULL	NULL	mg/kg	0.0035	0.0035	0.013	0.013	mg/kg	U	U	0	1
762	SRC-CU003-SI000013-018024	NULL	AROCLOR 1221	11104-28-2	0.11	0.11	mg/kg	0.0035	0.0035	0.013	0.013	mg/kg	NULL	NULL	1	1
763	SRC-CU003-SI000013-018024	NULL	AROCLOR 1232	11141-16-5	NULL	NULL	mg/kg	0.0035	0.0035	0.013	0.013	mg/kg	U	U	0	1
764	SRC-CU003-SI000013-018024	NULL	AROCLOR 1242	53469-21-9	NULL	NULL	mg/kg	0.0035	0.0035	0.013	0.013	mg/kg	U	U	0	1
765	SRC-CU003-SI000013-018024	NULL	AROCLOR 1248	12672-29-6	NULL	NULL	mg/kg	0.0035	0.0035	0.013	0.013	mg/kg	U	U	0	1
766	SRC-CU003-SI000013-018024	NULL	AROCLOR 1254	11097-69-1	NULL	NULL	mg/kg	0.0035	0.0035	0.013	0.013	mg/kg	U	U	0	1
767	SRC-CU003-SI000013-018024	NULL	AROCLOR 1260	11096-82-5	NULL	NULL	mg/kg	0.0035	0.0035	0.013	0.013	mg/kg	U	U	0	1
768	SRC-CU003-SI000013-018024	NULL	Moisture Content	WC002	25	25	%	1	1	1	1	%	NULL	NULL	1	1
769	SRC-CU003-SI000013-018024	NULL	Total PCBs	1336-36-3	0.11	0.11	mg/kg	0.0035	0.0035	0.053	0.053	mg/kg	NULL	NULL	1	1
770	SRC-CU003-SI000013-018024	NULL	Tri+ PCBs	TRI_PLUS_PCB	0.018585	0.018585	mg/kg	0.0035	0.0035	0.0035	0.0035	mg/kg	NULL	NULL	1	1
771	SRC-CU003-FI000014-000006	NULL	AROCLOR 1016	12674-11-2	NULL	NULL	mg/kg	0.026	0.026	0.063	0.063	mg/kg	U	U	0	1
772	SRC-CU003-FI000014-000006	NULL	AROCLOR 1221	11104-28-2	1.2	1.2	mg/kg	0.026	0.026	0.063	0.063	mg/kg	NULL	J	1	1
773	SRC-CU003-FI000014-000006	NULL	AROCLOR 1232	11141-16-5	NULL	NULL	mg/kg	0.026	0.026	0.063	0.063	mg/kg	U	U	0	1
774	SRC-CU003-FI000014-000006	NULL	AROCLOR 1242	53469-21-9	0.16	0.16	mg/kg	0.026	0.026	0.063	0.063	mg/kg	NULL	NULL	1	1
775	SRC-CU003-FI000014-000006	NULL	AROCLOR 1248	12672-29-6	NULL	NULL	mg/kg	0.026	0.026	0.063	0.063	mg/kg	U	U	0	1
776	SRC-CU003-FI000014-000006	NULL	AROCLOR 1254	11097-69-1	NULL	NULL	mg/kg	0.026	0.026	0.063	0.063	mg/kg	U	U	0	1
777	SRC-CU003-FI000014-000006	NULL	AROCLOR 1260	11096-82-5	NULL	NULL	mg/kg	0.026	0.026	0.063	0.063	mg/kg	U	U	0	1
778	SRC-CU003-FI000014-000006	NULL	Moisture Content	WC002	21	21	%	0.019	0.019	0.019	0.019	%	NULL	NULL	1	1
779	SRC-CU003-FI000014-000006	NULL	Total PCBs	1336-36-3	1.36	1.36	mg/kg	0.026	0.026	0.063	0.063	mg/kg	NULL	J	1	1
780	SRC-CU003-FI000014-000006	NULL	Tri+ PCBs	TRI_PLUS_PCB	0.32543	0.32543	mg/kg	0.026	0.026	0.026	0.026	mg/kg	NULL	NULL	1	1

CU-03 Residulal Core Data
(All Dredging Passes)

Row ID	cu_id	node_id	dredge_pass	core_id	location_type	x_coord	y_coord	coord_system	sample_dt	collection_method	sample_name	sample_type	start_depth	end_depth	depth_unit
781	RLC-CU003	SRN-CU003-014	Inventory	SRC-CU003-FI000014	Sediment Residual Core Location	736299.98	1614189.76	New York State Plane East (ft) NAD 83	8/13/09 9:04	Core	SRC-CU003-FI000014-BD0001	DUP	0	6	in
782	RLC-CU003	SRN-CU003-014	Inventory	SRC-CU003-FI000014	Sediment Residual Core Location	736299.98	1614189.76	New York State Plane East (ft) NAD 83	8/13/09 9:04	Core	SRC-CU003-FI000014-BD0001	DUP	0	6	in
783	RLC-CU003	SRN-CU003-014	Inventory	SRC-CU003-FI000014	Sediment Residual Core Location	736299.98	1614189.76	New York State Plane East (ft) NAD 83	8/13/09 9:04	Core	SRC-CU003-FI000014-BD0001	DUP	0	6	in
784	RLC-CU003	SRN-CU003-014	Inventory	SRC-CU003-FI000014	Sediment Residual Core Location	736299.98	1614189.76	New York State Plane East (ft) NAD 83	8/13/09 9:04	Core	SRC-CU003-FI000014-BD0001	DUP	0	6	in
785	RLC-CU003	SRN-CU003-014	Inventory	SRC-CU003-FI000014	Sediment Residual Core Location	736299.98	1614189.76	New York State Plane East (ft) NAD 83	8/13/09 9:04	Core	SRC-CU003-FI000014-BD0001	DUP	0	6	in
786	RLC-CU003	SRN-CU003-014	Inventory	SRC-CU003-FI000014	Sediment Residual Core Location	736299.98	1614189.76	New York State Plane East (ft) NAD 83	8/13/09 9:04	Core	SRC-CU003-FI000014-BD0001	DUP	0	6	in
787	RLC-CU003	SRN-CU003-014	Inventory	SRC-CU003-FI000014	Sediment Residual Core Location	736299.98	1614189.76	New York State Plane East (ft) NAD 83	8/13/09 9:04	Core	SRC-CU003-FI000014-BD0001	DUP	0	6	in
788	RLC-CU003	SRN-CU003-014	Inventory	SRC-CU003-FI000014	Sediment Residual Core Location	736299.98	1614189.76	New York State Plane East (ft) NAD 83	8/13/09 9:04	Core	SRC-CU003-FI000014-BD0001	DUP	0	6	in
789	RLC-CU003	SRN-CU003-014	Inventory	SRC-CU003-FI000014	Sediment Residual Core Location	736299.98	1614189.76	New York State Plane East (ft) NAD 83	8/13/09 9:04	Core	SRC-CU003-FI000014-BD0001	DUP	0	6	in
790	RLC-CU003	SRN-CU003-014	Inventory	SRC-CU003-FI000014	Sediment Residual Core Location	736299.98	1614189.76	New York State Plane East (ft) NAD 83	8/13/09 9:04	Core	SRC-CU003-FI000014-BD0001	DUP	0	6	in
791	RLC-CU003	SRN-CU003-015	Inventory	SRC-CU003-FI000015	Sediment Residual Core Location	736122.15	1614122.89	New York State Plane East (ft) NAD 83	8/13/09 9:28	Core	SRC-CU003-FI000015-000006	ENV	0	6	in
792	RLC-CU003	SRN-CU003-015	Inventory	SRC-CU003-FI000015	Sediment Residual Core Location	736122.15	1614122.89	New York State Plane East (ft) NAD 83	8/13/09 9:28	Core	SRC-CU003-FI000015-000006	ENV	0	6	in
793	RLC-CU003	SRN-CU003-015	Inventory	SRC-CU003-FI000015	Sediment Residual Core Location	736122.15	1614122.89	New York State Plane East (ft) NAD 83	8/13/09 9:28	Core	SRC-CU003-FI000015-000006	ENV	0	6	in
794	RLC-CU003	SRN-CU003-015	Inventory	SRC-CU003-FI000015	Sediment Residual Core Location	736122.15	1614122.89	New York State Plane East (ft) NAD 83	8/13/09 9:28	Core	SRC-CU003-FI000015-000006	ENV	0	6	in
795	RLC-CU003	SRN-CU003-015	Inventory	SRC-CU003-FI000015	Sediment Residual Core Location	736122.15	1614122.89	New York State Plane East (ft) NAD 83	8/13/09 9:28	Core	SRC-CU003-FI000015-000006	ENV	0	6	in
796	RLC-CU003	SRN-CU003-015	Inventory	SRC-CU003-FI000015	Sediment Residual Core Location	736122.15	1614122.89	New York State Plane East (ft) NAD 83	8/13/09 9:28	Core	SRC-CU003-FI000015-000006	ENV	0	6	in
797	RLC-CU003	SRN-CU003-015	Inventory	SRC-CU003-FI000015	Sediment Residual Core Location	736122.15	1614122.89	New York State Plane East (ft) NAD 83	8/13/09 9:28	Core	SRC-CU003-FI000015-000006	ENV	0	6	in
798	RLC-CU003	SRN-CU003-015	Inventory	SRC-CU003-FI000015	Sediment Residual Core Location	736122.15	1614122.89	New York State Plane East (ft) NAD 83	8/13/09 9:28	Core	SRC-CU003-FI000015-000006	ENV	0	6	in
799	RLC-CU003	SRN-CU003-015	Inventory	SRC-CU003-FI000015	Sediment Residual Core Location	736122.15	1614122.89	New York State Plane East (ft) NAD 83	8/13/09 9:28	Core	SRC-CU003-FI000015-000006	ENV	0	6	in
800	RLC-CU003	SRN-CU003-015	Inventory	SRC-CU003-FI000015	Sediment Residual Core Location	736122.15	1614122.89	New York State Plane East (ft) NAD 83	8/13/09 9:28	Core	SRC-CU003-FI000015-000006	ENV	0	6	in
801	RLC-CU003	SRN-CU003-015	Inventory	SRC-CU003-FI000015	Sediment Residual Core Location	736122.15	1614122.89	New York State Plane East (ft) NAD 83	8/13/09 9:28	Core	SRC-CU003-FI000015-006012	ENV	6	12	in
802	RLC-CU003	SRN-CU003-015	Inventory	SRC-CU003-FI000015	Sediment Residual Core Location	736122.15	1614122.89	New York State Plane East (ft) NAD 83	8/13/09 9:28	Core	SRC-CU003-FI000015-006012	ENV	6	12	in
803	RLC-CU003	SRN-CU003-015	Inventory	SRC-CU003-FI000015	Sediment Residual Core Location	736122.15	1614122.89	New York State Plane East (ft) NAD 83	8/13/09 9:28	Core	SRC-CU003-FI000015-006012	ENV	6	12	in
804	RLC-CU003	SRN-CU003-015	Inventory	SRC-CU003-FI000015	Sediment Residual Core Location	736122.15	1614122.89	New York State Plane East (ft) NAD 83	8/13/09 9:28	Core	SRC-CU003-FI000015-006012	ENV	6	12	in
805	RLC-CU003	SRN-CU003-015	Inventory	SRC-CU003-FI000015	Sediment Residual Core Location	736122.15	1614122.89	New York State Plane East (ft) NAD 83	8/13/09 9:28	Core	SRC-CU003-FI000015-006012	ENV	6	12	in
806	RLC-CU003	SRN-CU003-015	Inventory	SRC-CU003-FI000015	Sediment Residual Core Location	736122.15	1614122.89	New York State Plane East (ft) NAD 83	8/13/09 9:28	Core	SRC-CU003-FI000015-006012	ENV	6	12	in
807	RLC-CU003	SRN-CU003-015	Inventory	SRC-CU003-FI000015	Sediment Residual Core Location	736122.15	1614122.89	New York State Plane East (ft) NAD 83	8/13/09 9:28	Core	SRC-CU003-FI000015-006012	ENV	6	12	in
808	RLC-CU003	SRN-CU003-015	Inventory	SRC-CU003-FI000015	Sediment Residual Core Location	736122.15	1614122.89	New York State Plane East (ft) NAD 83	8/13/09 9:28	Core	SRC-CU003-FI000015-006012	ENV	6	12	in
809	RLC-CU003	SRN-CU003-015	Inventory	SRC-CU003-FI000015	Sediment Residual Core Location	736122.15	1614122.89	New York State Plane East (ft) NAD 83	8/13/09 9:28	Core	SRC-CU003-FI000015-006012	ENV	6	12	in
810	RLC-CU003	SRN-CU003-015	Inventory	SRC-CU003-FI000015	Sediment Residual Core Location	736122.15	1614122.89	New York State Plane East (ft) NAD 83	8/13/09 9:28	Core	SRC-CU003-FI000015-006012	ENV	6	12	in
811	RLC-CU003	SRN-CU003-015	Inventory	SRC-CU003-FI000015	Sediment Residual Core Location	736122.15	1614122.89	New York State Plane East (ft) NAD 83	8/13/09 9:28	Core	SRC-CU003-FI000015-012018	ENV	12	18	in
812	RLC-CU003	SRN-CU003-015	Inventory	SRC-CU003-FI000015	Sediment Residual Core Location	736122.15	1614122.89	New York State Plane East (ft) NAD 83	8/13/09 9:28	Core	SRC-CU003-FI000015-012018	ENV	12	18	in
813	RLC-CU003	SRN-CU003-015	Inventory	SRC-CU003-FI000015	Sediment Residual Core Location	736122.15	1614122.89	New York State Plane East (ft) NAD 83	8/13/09 9:28	Core	SRC-CU003-FI000015-012018	ENV	12	18	in
814	RLC-CU003	SRN-CU003-015	Inventory	SRC-CU003-FI000015	Sediment Residual Core Location	736122.15	1614122.89	New York State Plane East (ft) NAD 83	8/13/09 9:28	Core	SRC-CU003-FI000015-012018	ENV	12	18	in
815	RLC-CU003	SRN-CU003-015	Inventory	SRC-CU003-FI000015	Sediment Residual Core Location	736122.15	1614122.89	New York State Plane East (ft) NAD 83	8/13/09 9:28	Core	SRC-CU003-FI000015-012018	ENV	12	18	in
816	RLC-CU003	SRN-CU003-015	Inventory	SRC-CU003-FI000015	Sediment Residual Core Location	736122.15	1614122.89	New York State Plane East (ft) NAD 83	8/13/09 9:28	Core	SRC-CU003-FI000015-012018	ENV	12	18	in
817	RLC-CU003	SRN-CU003-015	Inventory	SRC-CU003-FI000015	Sediment Residual Core Location	736122.15	1614122.89	New York State Plane East (ft) NAD 83	8/13/09 9:28	Core	SRC-CU003-FI000015-012018	ENV	12	18	in
818	RLC-CU003	SRN-CU003-015	Inventory	SRC-CU003-FI000015	Sediment Residual Core Location	736122.15	1614122.89	New York State Plane East (ft) NAD 83	8/13/09 9:28	Core	SRC-CU003-FI000015-012018	ENV	12	18	in
819	RLC-CU003	SRN-CU003-015	Inventory	SRC-CU003-FI000015	Sediment Residual Core Location	736122.15	1614122.89	New York State Plane East (ft) NAD 83	8/13/09 9:28	Core	SRC-CU003-FI000015-012018	ENV	12	18	in
820	RLC-CU003	SRN-CU003-015	Inventory	SRC-CU003-FI000015	Sediment Residual Core Location	736122.15	1614122.89	New York State Plane East (ft) NAD 83	8/13/09 9:28	Core	SRC-CU003-FI000015-012018	ENV	12	18	in
821	RLC-CU003	SRN-CU003-015	Inventory	SRC-CU003-FI000015	Sediment Residual Core Location	736122.15	1614122.89	New York State Plane East (ft) NAD 83	8/13/09 9:28	Core	SRC-CU003-FI000015-018024	ENV	18	24	in
822	RLC-CU003	SRN-CU003-015	Inventory	SRC-CU003-FI000015	Sediment Residual Core Location	736122.15	1614122.89	New York State Plane East (ft) NAD 83	8/13/09 9:28	Core	SRC-CU003-FI000015-018024	ENV	18	24	in
823	RLC-CU003	SRN-CU003-015	Inventory	SRC-CU003-FI000015	Sediment Residual Core Location	736122.15	1614122.89	New York State Plane East (ft) NAD 83	8/13/09 9:28	Core	SRC-CU003-FI000015-018024	ENV	18	24	in
824	RLC-CU003	SRN-CU003-015	Inventory	SRC-CU003-FI000015	Sediment Residual Core Location	736122.15	1614122.89	New York State Plane East (ft) NAD 83	8/13/09 9:28	Core	SRC-CU003-FI000015-018024	ENV	18	24	in
825	RLC-CU003	SRN-CU003-015	Inventory	SRC-CU003-FI000015	Sediment Residual Core Location	736122.15	1614122.89	New York State Plane East (ft) NAD 83	8/13/09 9:28	Core	SRC-CU003-FI000015-018024	ENV	18	24	in
826	RLC-CU003	SRN-CU003-015	Inventory	SRC-CU003-FI000015	Sediment Residual Core Location	736122.15	1614122.89	New York State Plane East (ft) NAD 83	8/13/09 9:28	Core	SRC-CU003-FI000015-018024	ENV	18	24	in
827	RLC-CU003	SRN-CU003-015	Inventory	SRC-CU003-FI000015	Sediment Residual Core Location	736122.15	1614122.89	New York State Plane East (ft) NAD 83	8/13/09 9:28	Core	SRC-CU003-FI000015-018024	ENV	18	24	in
828	RLC-CU003	SRN-CU003-015	Inventory	SRC-CU003-FI000015	Sediment Residual Core Location	736122.15	1614122.89	New York State Plane East (ft) NAD 83	8/13/09 9:28	Core	SRC-CU003-FI000015-018024	ENV	18	24	in
829	RLC-CU003	SRN-CU003-015	Inventory	SRC-CU003-FI000015	Sediment Residual Core Location	736122.15	1614122.89	New York State Plane East (ft) NAD 83	8/13/09 9:28	Core	SRC-CU003-FI000015-018024	ENV	18	24	in
830	RLC-CU003	SRN-CU003-015	Inventory	SRC-CU003-FI000015	Sediment Residual Core Location	736122.15	1614122.89	New York State Plane East (ft) NAD 83	8/13/09 9:28	Core	SRC-CU003-FI000015-018024	ENV	18	24	in
831	RLC-CU003	SRN-CU003-015	Second Inventory	SRC-CU003-SI000015	Sediment Residual Core Location	736119.99	1614128.51	New York State Plane East (ft) NAD 83	9/20/09 10:13	Core	SRC-CU003-SI000015-000006	ENV	0	6	in
832	RLC-CU003	SRN-CU003-015	Second Inventory	SRC-CU003-SI000015	Sediment Residual Core Location	736119.99	1614128.51	New York State Plane East (ft) NAD 83	9/20/09 10:13	Core	SRC-CU003-SI000015-000006	ENV	0	6	in
833	RLC-CU003	SRN-CU003-015	Second Inventory	SRC-CU003-SI000015	Sediment Residual Core Location	736119.99	1614128.51	New York State Plane East (ft) NAD 83	9/20/09 10:13	Core	SRC-CU003-SI000015-000006	ENV	0	6	in
834	RLC-CU003	SRN-CU003-015	Second Inventory	SRC-CU003-SI000015	Sediment Residual Core Location	736119.99	1614128.51	New York State Plane East (ft) NAD 83	9/20/09 10:13	Core	SRC-CU003-SI000015-000006	ENV	0	6	in
835	RLC-CU003	SRN-CU003-015	Second Inventory	SRC-CU003-SI000015	Sediment Residual Core Location	736119.99	1614128.51	New York State Plane East (ft) NAD 83	9/20/09 10:13	Core	SRC-CU003-SI000015-000006	ENV	0	6	in
836	RLC-CU003	SRN-CU003-015	Second Inventory	SRC-CU003-SI000015	Sediment Residual Core Location	736119.99	1614128.51	New York State Plane East (ft) NAD 83	9/20/09 10:13	Core	SRC-CU003-SI000015-000006	ENV	0	6	in
837	RLC-CU003	SRN-CU003-015	Second Inventory	SRC-CU003-SI000015	Sediment Residual Core Location	736119.99	1614128.51	New York State Plane East (ft) NAD 83	9/20/09 10:13	Core	SRC-CU003-SI000015-000006	ENV	0	6	in
838	RLC-CU003	SRN-CU003-015	Second Inventory	SRC-CU003-SI000015	Sediment Residual Core Location	736119.99	1614128.51	New York State Plane East (ft) NAD 83	9/20/09 10:13	Core	SRC-CU003-SI000015-000006	ENV	0	6	in
839	RLC-CU003	SRN-CU003-015	Second Inventory	SRC-CU003-SI000015	Sediment Residual Core Location	736119.99	1614128.51	New York State Plane East (ft) NAD 83	9/20/09 10:13	Core	SRC-CU003-SI000015-000006	ENV	0	6	in
840	RLC-CU003	SRN-CU003-015	Second Inventory	SRC-CU003-SI000015	Sediment Residual Core Location	736119.99	1614128.51	New York State Plane East (ft) NAD 83	9/20/09 10:13	Core	SRC-CU003-SI000015-000006	ENV	0	6	in
841	RLC-CU003	SRN-CU003-016	Inventory	SRC-CU003-FI000016	Sediment Residual Core Location	736181.43	1614131.82	New York State Plane East (ft) NAD 83	8/13/09 9:50	Core	SRC-CU003-FI000016-000006	ENV	0	6	in
842	RLC-CU003	SRN-CU003-016	Inventory	SRC-CU003-FI000016	Sediment Residual Core Location	736181.43	1614131.82	New York State Plane East (ft) NAD 83	8/13/09 9:50	Core	SRC-CU003-FI000016-000006	ENV	0	6	in
843	RLC-CU003	SRN-CU003-016	Inventory	SRC-CU003-FI000016	Sediment Residual Core Location	736181.43	1614131.82	New York State Plane East (ft) NAD 83	8/13/09 9:50	Core	SRC-CU003-FI000016-000006	ENV	0	6	in
844	RLC-CU003	SRN-CU003-016	Inventory	SRC-CU003-FI000016	Sediment Residual Core Location	736181.43	1614131.82	New York State Plane East (ft) NAD 83	8/13/09 9:50	Core	SRC-CU003-FI000016-000006	ENV	0	6	in
845	RLC-CU003	SRN-CU003-016	Inventory	SRC-CU003-FI000016	Sediment Residual Core Location	736181.43	1614131.82	New York State Plane East (ft) NAD 83	8/13/09 9:50	Core	SRC-CU003-FI000016-000006	ENV	0	6	in

CU-03 Residulal Core Data
(All Dredging Passes)

Row ID	sample_name	dup_parent_sample_name	analyte_name	cas_rn	Lab_Reported_Result	Verified_Result	result_unit	Lab_Reported_MDL	Verified_MDL	Lab_Reported_RL	Verified_RL	limit_unit	Lab_Reported_Qualifier	Verified_Qualifier	Detected	Reportable
781	SRC-CU003-FI000014-BD0001	SRC-CU003-FI000014-000006	AROCLOR 1016	12674-11-2	NULL	NULL	mg/kg	0.01	0.01	0.024	0.024	mg/kg	U	U	0	1
782	SRC-CU003-FI000014-BD0001	SRC-CU003-FI000014-000006	AROCLOR 1221	11104-28-2	0.52	0.52	mg/kg	0.01	0.01	0.024	0.024	mg/kg	NULL	J	1	1
783	SRC-CU003-FI000014-BD0001	SRC-CU003-FI000014-000006	AROCLOR 1232	11141-16-5	NULL	NULL	mg/kg	0.01	0.01	0.024	0.024	mg/kg	U	U	0	1
784	SRC-CU003-FI000014-BD0001	SRC-CU003-FI000014-000006	AROCLOR 1242	53469-21-9	0.083	0.083	mg/kg	0.01	0.01	0.024	0.024	mg/kg	NULL	NULL	1	1
785	SRC-CU003-FI000014-BD0001	SRC-CU003-FI000014-000006	AROCLOR 1248	12672-29-6	NULL	NULL	mg/kg	0.01	0.01	0.024	0.024	mg/kg	U	U	0	1
786	SRC-CU003-FI000014-BD0001	SRC-CU003-FI000014-000006	AROCLOR 1254	11097-69-1	NULL	NULL	mg/kg	0.01	0.01	0.024	0.024	mg/kg	U	U	0	1
787	SRC-CU003-FI000014-BD0001	SRC-CU003-FI000014-000006	AROCLOR 1260	11096-82-5	NULL	NULL	mg/kg	0.01	0.01	0.024	0.024	mg/kg	U	U	0	1
788	SRC-CU003-FI000014-BD0001	SRC-CU003-FI000014-000006	Moisture Content	WC002	20	20	%	0.018	0.018	0.018	0.018	%	NULL	NULL	1	1
789	SRC-CU003-FI000014-BD0001	SRC-CU003-FI000014-000006	Total PCBs	1336-36-3	0.603	0.603	mg/kg	0.01	0.01	0.024	0.024	mg/kg	NULL	J	1	1
790	SRC-CU003-FI000014-BD0001	SRC-CU003-FI000014-000006	Tri+ PCBs	TRI_PLUS_PCB	0.15288	0.15288	mg/kg	0.01	0.01	0.01	0.01	mg/kg	NULL	NULL	1	1
791	SRC-CU003-FI000015-000006	NULL	AROCLOR 1016	12674-11-2	NULL	NULL	mg/kg	0.25	0.25	0.61	0.61	mg/kg	U	U	0	1
792	SRC-CU003-FI000015-000006	NULL	AROCLOR 1221	11104-28-2	6.8	6.8	mg/kg	0.25	0.25	0.61	0.61	mg/kg	NULL	NULL	1	1
793	SRC-CU003-FI000015-000006	NULL	AROCLOR 1232	11141-16-5	NULL	NULL	mg/kg	0.25	0.25	0.61	0.61	mg/kg	U	U	0	1
794	SRC-CU003-FI000015-000006	NULL	AROCLOR 1242	53469-21-9	7.2	7.2	mg/kg	0.25	0.25	0.61	0.61	mg/kg	NULL	NULL	1	1
795	SRC-CU003-FI000015-000006	NULL	AROCLOR 1248	12672-29-6	NULL	NULL	mg/kg	0.25	0.25	0.61	0.61	mg/kg	U	U	0	1
796	SRC-CU003-FI000015-000006	NULL	AROCLOR 1254	11097-69-1	1.6	1.6	mg/kg	0.25	0.25	0.61	0.61	mg/kg	NULL	NULL	1	1
797	SRC-CU003-FI000015-000006	NULL	AROCLOR 1260	11096-82-5	NULL	NULL	mg/kg	0.25	0.25	0.61	0.61	mg/kg	U	U	0	1
798	SRC-CU003-FI000015-000006	NULL	Moisture Content	WC002	52	52	%	0.02	0.02	0.02	0.02	%	NULL	NULL	1	1
799	SRC-CU003-FI000015-000006	NULL	Total PCBs	1336-36-3	15.6	15.6	mg/kg	0.25	0.25	0.61	0.61	mg/kg	NULL	J	1	1
800	SRC-CU003-FI000015-000006	NULL	Tri+ PCBs	TRI_PLUS_PCB	8.96	8.96	mg/kg	0.25	0.25	0.25	0.25	mg/kg	NULL	NULL	1	1
801	SRC-CU003-FI000015-006012	NULL	AROCLOR 1016	12674-11-2	NULL	NULL	mg/kg	0.83	0.83	2	2	mg/kg	U	U	0	1
802	SRC-CU003-FI000015-006012	NULL	AROCLOR 1221	11104-28-2	54	54	mg/kg	0.83	0.83	2	2	mg/kg	NULL	NULL	1	1
803	SRC-CU003-FI000015-006012	NULL	AROCLOR 1232	11141-16-5	NULL	NULL	mg/kg	0.83	0.83	2	2	mg/kg	U	U	0	1
804	SRC-CU003-FI000015-006012	NULL	AROCLOR 1242	53469-21-9	19	19	mg/kg	0.83	0.83	2	2	mg/kg	NULL	NULL	1	1
805	SRC-CU003-FI000015-006012	NULL	AROCLOR 1248	12672-29-6	NULL	NULL	mg/kg	0.83	0.83	2	2	mg/kg	U	U	0	1
806	SRC-CU003-FI000015-006012	NULL	AROCLOR 1254	11097-69-1	NULL	NULL	mg/kg	0.83	0.83	2	2	mg/kg	U	U	0	1
807	SRC-CU003-FI000015-006012	NULL	AROCLOR 1260	11096-82-5	NULL	NULL	mg/kg	0.83	0.83	2	2	mg/kg	U	U	0	1
808	SRC-CU003-FI000015-006012	NULL	Moisture Content	WC002	37	37	%	0.02	0.02	0.02	0.02	%	NULL	NULL	1	1
809	SRC-CU003-FI000015-006012	NULL	Total PCBs	1336-36-3	73	73	mg/kg	0.83	0.83	2	2	mg/kg	NULL	NULL	1	1
810	SRC-CU003-FI000015-006012	NULL	Tri+ PCBs	TRI_PLUS_PCB	25.22765	25.22765	mg/kg	0.83	0.83	0.83	0.83	mg/kg	NULL	NULL	1	1
811	SRC-CU003-FI000015-012018	NULL	AROCLOR 1016	12674-11-2	NULL	NULL	mg/kg	0.83	0.83	2	2	mg/kg	U	U	0	1
812	SRC-CU003-FI000015-012018	NULL	AROCLOR 1221	11104-28-2	64	64	mg/kg	0.83	0.83	2	2	mg/kg	NULL	NULL	1	1
813	SRC-CU003-FI000015-012018	NULL	AROCLOR 1232	11141-16-5	NULL	NULL	mg/kg	0.83	0.83	2	2	mg/kg	U	U	0	1
814	SRC-CU003-FI000015-012018	NULL	AROCLOR 1242	53469-21-9	25	25	mg/kg	0.83	0.83	2	2	mg/kg	NULL	NULL	1	1
815	SRC-CU003-FI000015-012018	NULL	AROCLOR 1248	12672-29-6	NULL	NULL	mg/kg	0.83	0.83	2	2	mg/kg	U	U	0	1
816	SRC-CU003-FI000015-012018	NULL	AROCLOR 1254	11097-69-1	NULL	NULL	mg/kg	0.83	0.83	2	2	mg/kg	U	U	0	1
817	SRC-CU003-FI000015-012018	NULL	AROCLOR 1260	11096-82-5	NULL	NULL	mg/kg	0.83	0.83	2	2	mg/kg	U	U	0	1
818	SRC-CU003-FI000015-012018	NULL	Moisture Content	WC002	50	50	%	0.018	0.018	0.018	0.018	%	NULL	NULL	1	1
819	SRC-CU003-FI000015-012018	NULL	Total PCBs	1336-36-3	89	89	mg/kg	0.83	0.83	2	2	mg/kg	NULL	NULL	1	1
820	SRC-CU003-FI000015-012018	NULL	Tri+ PCBs	TRI_PLUS_PCB	32.08765	32.08765	mg/kg	0.83	0.83	0.83	0.83	mg/kg	NULL	NULL	1	1
821	SRC-CU003-FI000015-018024	NULL	AROCLOR 1016	12674-11-2	NULL	NULL	mg/kg	0.0083	0.0083	0.02	0.02	mg/kg	U	U	0	1
822	SRC-CU003-FI000015-018024	NULL	AROCLOR 1221	11104-28-2	0.15	0.15	mg/kg	0.0083	0.0083	0.02	0.02	mg/kg	NULL	NULL	1	1
823	SRC-CU003-FI000015-018024	NULL	AROCLOR 1232	11141-16-5	NULL	NULL	mg/kg	0.0083	0.0083	0.02	0.02	mg/kg	U	U	0	1
824	SRC-CU003-FI000015-018024	NULL	AROCLOR 1242	53469-21-9	0.1	0.1	mg/kg	0.0083	0.0083	0.02	0.02	mg/kg	NULL	NULL	1	1
825	SRC-CU003-FI000015-018024	NULL	AROCLOR 1248	12672-29-6	NULL	NULL	mg/kg	0.0083	0.0083	0.02	0.02	mg/kg	U	U	0	1
826	SRC-CU003-FI000015-018024	NULL	AROCLOR 1254	11097-69-1	0.053	0.053	mg/kg	0.0083	0.0083	0.02	0.02	mg/kg	NULL	NULL	1	1
827	SRC-CU003-FI000015-018024	NULL	AROCLOR 1260	11096-82-5	NULL	NULL	mg/kg	0.0083	0.0083	0.02	0.02	mg/kg	U	U	0	1
828	SRC-CU003-FI000015-018024	NULL	Moisture Content	WC002	35	35	%	0.019	0.019	0.019	0.019	%	NULL	NULL	1	1
829	SRC-CU003-FI000015-018024	NULL	Total PCBs	1336-36-3	0.303	0.303	mg/kg	0.0083	0.0083	0.02	0.02	mg/kg	NULL	NULL	1	1
830	SRC-CU003-FI000015-018024	NULL	Tri+ PCBs	TRI_PLUS_PCB	0.16023	0.16023	mg/kg	0.0083	0.0083	0.0083	0.0083	mg/kg	NULL	NULL	1	1
831	SRC-CU003-SI000015-000006	NULL	AROCLOR 1016	12674-11-2	NULL	NULL	mg/kg	0.005	0.005	0.012	0.012	mg/kg	U	U	0	1
832	SRC-CU003-SI000015-000006	NULL	AROCLOR 1221	11104-28-2	0.14	0.14	mg/kg	0.005	0.005	0.012	0.012	mg/kg	NULL	NULL	1	1
833	SRC-CU003-SI000015-000006	NULL	AROCLOR 1232	11141-16-5	NULL	NULL	mg/kg	0.005	0.005	0.012	0.012	mg/kg	U	U	0	1
834	SRC-CU003-SI000015-000006	NULL	AROCLOR 1242	53469-21-9	0.053	0.053	mg/kg	0.005	0.005	0.012	0.012	mg/kg	NULL	NULL	1	1
835	SRC-CU003-SI000015-000006	NULL	AROCLOR 1248	12672-29-6	NULL	NULL	mg/kg	0.005	0.005	0.012	0.012	mg/kg	U	U	0	1
836	SRC-CU003-SI000015-000006	NULL	AROCLOR 1254	11097-69-1	NULL	NULL	mg/kg	0.005	0.005	0.012	0.012	mg/kg	U	U	0	1
837	SRC-CU003-SI000015-000006	NULL	AROCLOR 1260	11096-82-5	NULL	NULL	mg/kg	0.005	0.005	0.012	0.012	mg/kg	U	U	0	1
838	SRC-CU003-SI000015-000006	NULL	Moisture Content	WC002	17	17	%	0.02	0.02	0.02	0.02	%	NULL	NULL	1	1
839	SRC-CU003-SI000015-000006	NULL	Total PCBs	1336-36-3	0.193	0.193	mg/kg	0.005	0.005	0.048	0.048	mg/kg	NULL	J	1	1
840	SRC-CU003-SI000015-000006	NULL	Tri+ PCBs	TRI_PLUS_PCB	0.070105	0.070105	mg/kg	0.005	0.005	0.005	0.005	mg/kg	NULL	NULL	1	1
841	SRC-CU003-FI000016-000006	NULL	AROCLOR 1016	12674-11-2	NULL	NULL	mg/kg	0.23	0.23	0.56	0.56	mg/kg	U	U	0	1
842	SRC-CU003-FI000016-000006	NULL	AROCLOR 1221	11104-28-2	11	11	mg/kg	0.23	0.23	0.56	0.56	mg/kg	NULL	NULL	1	1
843	SRC-CU003-FI000016-000006	NULL	AROCLOR 1232	11141-16-5	NULL	NULL	mg/kg	0.23	0.23	0.56	0.56	mg/kg	U	U	0	1
844	SRC-CU003-FI000016-000006	NULL	AROCLOR 1242	53469-21-9	10	10	mg/kg	0.23	0.23	0.56	0.56	mg/kg	NULL	NULL	1	1
845	SRC-CU003-FI000016-000006	NULL	AROCLOR 1248	12672-29-6	NULL	NULL	mg/kg	0.23	0.23	0.56	0.56	mg/kg	U	U	0	1

CU-03 Residulal Core Data
(All Dredging Passes)

Row ID	cu_id	node_id	dredge_pass	core_id	location_type	x_coord	y_coord	coord_system	sample_dt	collection_method	sample_name	sample_type	start_depth	end_depth	depth_unit
846	RLC-CU003	SRN-CU003-016	Inventory	SRC-CU003-FI000016	Sediment Residual Core Location	736181.43	1614131.82	New York State Plane East (ft) NAD 83	8/13/09 9:50	Core	SRC-CU003-FI000016-000006	ENV	0	6	in
847	RLC-CU003	SRN-CU003-016	Inventory	SRC-CU003-FI000016	Sediment Residual Core Location	736181.43	1614131.82	New York State Plane East (ft) NAD 83	8/13/09 9:50	Core	SRC-CU003-FI000016-000006	ENV	0	6	in
848	RLC-CU003	SRN-CU003-016	Inventory	SRC-CU003-FI000016	Sediment Residual Core Location	736181.43	1614131.82	New York State Plane East (ft) NAD 83	8/13/09 9:50	Core	SRC-CU003-FI000016-000006	ENV	0	6	in
849	RLC-CU003	SRN-CU003-016	Inventory	SRC-CU003-FI000016	Sediment Residual Core Location	736181.43	1614131.82	New York State Plane East (ft) NAD 83	8/13/09 9:50	Core	SRC-CU003-FI000016-000006	ENV	0	6	in
850	RLC-CU003	SRN-CU003-016	Inventory	SRC-CU003-FI000016	Sediment Residual Core Location	736181.43	1614131.82	New York State Plane East (ft) NAD 83	8/13/09 9:50	Core	SRC-CU003-FI000016-000006	ENV	0	6	in
851	RLC-CU003	SRN-CU003-016	Inventory	SRC-CU003-FI000016	Sediment Residual Core Location	736181.43	1614131.82	New York State Plane East (ft) NAD 83	8/13/09 9:50	Core	SRC-CU003-FI000016-006012	ENV	6	12	in
852	RLC-CU003	SRN-CU003-016	Inventory	SRC-CU003-FI000016	Sediment Residual Core Location	736181.43	1614131.82	New York State Plane East (ft) NAD 83	8/13/09 9:50	Core	SRC-CU003-FI000016-006012	ENV	6	12	in
853	RLC-CU003	SRN-CU003-016	Inventory	SRC-CU003-FI000016	Sediment Residual Core Location	736181.43	1614131.82	New York State Plane East (ft) NAD 83	8/13/09 9:50	Core	SRC-CU003-FI000016-006012	ENV	6	12	in
854	RLC-CU003	SRN-CU003-016	Inventory	SRC-CU003-FI000016	Sediment Residual Core Location	736181.43	1614131.82	New York State Plane East (ft) NAD 83	8/13/09 9:50	Core	SRC-CU003-FI000016-006012	ENV	6	12	in
855	RLC-CU003	SRN-CU003-016	Inventory	SRC-CU003-FI000016	Sediment Residual Core Location	736181.43	1614131.82	New York State Plane East (ft) NAD 83	8/13/09 9:50	Core	SRC-CU003-FI000016-006012	ENV	6	12	in
856	RLC-CU003	SRN-CU003-016	Inventory	SRC-CU003-FI000016	Sediment Residual Core Location	736181.43	1614131.82	New York State Plane East (ft) NAD 83	8/13/09 9:50	Core	SRC-CU003-FI000016-006012	ENV	6	12	in
857	RLC-CU003	SRN-CU003-016	Inventory	SRC-CU003-FI000016	Sediment Residual Core Location	736181.43	1614131.82	New York State Plane East (ft) NAD 83	8/13/09 9:50	Core	SRC-CU003-FI000016-006012	ENV	6	12	in
858	RLC-CU003	SRN-CU003-016	Inventory	SRC-CU003-FI000016	Sediment Residual Core Location	736181.43	1614131.82	New York State Plane East (ft) NAD 83	8/13/09 9:50	Core	SRC-CU003-FI000016-006012	ENV	6	12	in
859	RLC-CU003	SRN-CU003-016	Inventory	SRC-CU003-FI000016	Sediment Residual Core Location	736181.43	1614131.82	New York State Plane East (ft) NAD 83	8/13/09 9:50	Core	SRC-CU003-FI000016-006012	ENV	6	12	in
860	RLC-CU003	SRN-CU003-016	Inventory	SRC-CU003-FI000016	Sediment Residual Core Location	736181.43	1614131.82	New York State Plane East (ft) NAD 83	8/13/09 9:50	Core	SRC-CU003-FI000016-006012	ENV	6	12	in
861	RLC-CU003	SRN-CU003-016	Inventory	SRC-CU003-FI000016	Sediment Residual Core Location	736181.43	1614131.82	New York State Plane East (ft) NAD 83	8/13/09 9:50	Core	SRC-CU003-FI000016-012018	ENV	12	18	in
862	RLC-CU003	SRN-CU003-016	Inventory	SRC-CU003-FI000016	Sediment Residual Core Location	736181.43	1614131.82	New York State Plane East (ft) NAD 83	8/13/09 9:50	Core	SRC-CU003-FI000016-012018	ENV	12	18	in
863	RLC-CU003	SRN-CU003-016	Inventory	SRC-CU003-FI000016	Sediment Residual Core Location	736181.43	1614131.82	New York State Plane East (ft) NAD 83	8/13/09 9:50	Core	SRC-CU003-FI000016-012018	ENV	12	18	in
864	RLC-CU003	SRN-CU003-016	Inventory	SRC-CU003-FI000016	Sediment Residual Core Location	736181.43	1614131.82	New York State Plane East (ft) NAD 83	8/13/09 9:50	Core	SRC-CU003-FI000016-012018	ENV	12	18	in
865	RLC-CU003	SRN-CU003-016	Inventory	SRC-CU003-FI000016	Sediment Residual Core Location	736181.43	1614131.82	New York State Plane East (ft) NAD 83	8/13/09 9:50	Core	SRC-CU003-FI000016-012018	ENV	12	18	in
866	RLC-CU003	SRN-CU003-016	Inventory	SRC-CU003-FI000016	Sediment Residual Core Location	736181.43	1614131.82	New York State Plane East (ft) NAD 83	8/13/09 9:50	Core	SRC-CU003-FI000016-012018	ENV	12	18	in
867	RLC-CU003	SRN-CU003-016	Inventory	SRC-CU003-FI000016	Sediment Residual Core Location	736181.43	1614131.82	New York State Plane East (ft) NAD 83	8/13/09 9:50	Core	SRC-CU003-FI000016-012018	ENV	12	18	in
868	RLC-CU003	SRN-CU003-016	Inventory	SRC-CU003-FI000016	Sediment Residual Core Location	736181.43	1614131.82	New York State Plane East (ft) NAD 83	8/13/09 9:50	Core	SRC-CU003-FI000016-012018	ENV	12	18	in
869	RLC-CU003	SRN-CU003-016	Inventory	SRC-CU003-FI000016	Sediment Residual Core Location	736181.43	1614131.82	New York State Plane East (ft) NAD 83	8/13/09 9:50	Core	SRC-CU003-FI000016-012018	ENV	12	18	in
870	RLC-CU003	SRN-CU003-016	Inventory	SRC-CU003-FI000016	Sediment Residual Core Location	736181.43	1614131.82	New York State Plane East (ft) NAD 83	8/13/09 9:50	Core	SRC-CU003-FI000016-012018	ENV	12	18	in
871	RLC-CU003	SRN-CU003-016	Inventory	SRC-CU003-FI000016	Sediment Residual Core Location	736181.43	1614131.82	New York State Plane East (ft) NAD 83	8/13/09 9:50	Core	SRC-CU003-FI000016-018024	ENV	18	24	in
872	RLC-CU003	SRN-CU003-016	Inventory	SRC-CU003-FI000016	Sediment Residual Core Location	736181.43	1614131.82	New York State Plane East (ft) NAD 83	8/13/09 9:50	Core	SRC-CU003-FI000016-018024	ENV	18	24	in
873	RLC-CU003	SRN-CU003-016	Inventory	SRC-CU003-FI000016	Sediment Residual Core Location	736181.43	1614131.82	New York State Plane East (ft) NAD 83	8/13/09 9:50	Core	SRC-CU003-FI000016-018024	ENV	18	24	in
874	RLC-CU003	SRN-CU003-016	Inventory	SRC-CU003-FI000016	Sediment Residual Core Location	736181.43	1614131.82	New York State Plane East (ft) NAD 83	8/13/09 9:50	Core	SRC-CU003-FI000016-018024	ENV	18	24	in
875	RLC-CU003	SRN-CU003-016	Inventory	SRC-CU003-FI000016	Sediment Residual Core Location	736181.43	1614131.82	New York State Plane East (ft) NAD 83	8/13/09 9:50	Core	SRC-CU003-FI000016-018024	ENV	18	24	in
876	RLC-CU003	SRN-CU003-016	Inventory	SRC-CU003-FI000016	Sediment Residual Core Location	736181.43	1614131.82	New York State Plane East (ft) NAD 83	8/13/09 9:50	Core	SRC-CU003-FI000016-018024	ENV	18	24	in
877	RLC-CU003	SRN-CU003-016	Inventory	SRC-CU003-FI000016	Sediment Residual Core Location	736181.43	1614131.82	New York State Plane East (ft) NAD 83	8/13/09 9:50	Core	SRC-CU003-FI000016-018024	ENV	18	24	in
878	RLC-CU003	SRN-CU003-016	Inventory	SRC-CU003-FI000016	Sediment Residual Core Location	736181.43	1614131.82	New York State Plane East (ft) NAD 83	8/13/09 9:50	Core	SRC-CU003-FI000016-018024	ENV	18	24	in
879	RLC-CU003	SRN-CU003-016	Inventory	SRC-CU003-FI000016	Sediment Residual Core Location	736181.43	1614131.82	New York State Plane East (ft) NAD 83	8/13/09 9:50	Core	SRC-CU003-FI000016-018024	ENV	18	24	in
880	RLC-CU003	SRN-CU003-016	Inventory	SRC-CU003-FI000016	Sediment Residual Core Location	736181.43	1614131.82	New York State Plane East (ft) NAD 83	8/13/09 9:50	Core	SRC-CU003-FI000016-018024	ENV	18	24	in
881	RLC-CU003	SRN-CU003-016	Inventory	SRC-CU003-FI000016	Sediment Residual Core Location	736181.43	1614131.82	New York State Plane East (ft) NAD 83	8/13/09 9:50	Core	SRC-CU003-FI000016-024030	ENV	24	30	in
882	RLC-CU003	SRN-CU003-016	Inventory	SRC-CU003-FI000016	Sediment Residual Core Location	736181.43	1614131.82	New York State Plane East (ft) NAD 83	8/13/09 9:50	Core	SRC-CU003-FI000016-024030	ENV	24	30	in
883	RLC-CU003	SRN-CU003-016	Inventory	SRC-CU003-FI000016	Sediment Residual Core Location	736181.43	1614131.82	New York State Plane East (ft) NAD 83	8/13/09 9:50	Core	SRC-CU003-FI000016-024030	ENV	24	30	in
884	RLC-CU003	SRN-CU003-016	Inventory	SRC-CU003-FI000016	Sediment Residual Core Location	736181.43	1614131.82	New York State Plane East (ft) NAD 83	8/13/09 9:50	Core	SRC-CU003-FI000016-024030	ENV	24	30	in
885	RLC-CU003	SRN-CU003-016	Inventory	SRC-CU003-FI000016	Sediment Residual Core Location	736181.43	1614131.82	New York State Plane East (ft) NAD 83	8/13/09 9:50	Core	SRC-CU003-FI000016-024030	ENV	24	30	in
886	RLC-CU003	SRN-CU003-016	Inventory	SRC-CU003-FI000016	Sediment Residual Core Location	736181.43	1614131.82	New York State Plane East (ft) NAD 83	8/13/09 9:50	Core	SRC-CU003-FI000016-024030	ENV	24	30	in
887	RLC-CU003	SRN-CU003-016	Inventory	SRC-CU003-FI000016	Sediment Residual Core Location	736181.43	1614131.82	New York State Plane East (ft) NAD 83	8/13/09 9:50	Core	SRC-CU003-FI000016-024030	ENV	24	30	in
888	RLC-CU003	SRN-CU003-016	Inventory	SRC-CU003-FI000016	Sediment Residual Core Location	736181.43	1614131.82	New York State Plane East (ft) NAD 83	8/13/09 9:50	Core	SRC-CU003-FI000016-024030	ENV	24	30	in
889	RLC-CU003	SRN-CU003-016	Inventory	SRC-CU003-FI000016	Sediment Residual Core Location	736181.43	1614131.82	New York State Plane East (ft) NAD 83	8/13/09 9:50	Core	SRC-CU003-FI000016-024030	ENV	24	30	in
890	RLC-CU003	SRN-CU003-016	Inventory	SRC-CU003-FI000016	Sediment Residual Core Location	736181.43	1614131.82	New York State Plane East (ft) NAD 83	8/13/09 9:50	Core	SRC-CU003-FI000016-024030	ENV	24	30	in
891	RLC-CU003	SRN-CU003-016	Inventory	SRC-CU003-FI000016	Sediment Residual Core Location	736181.43	1614131.82	New York State Plane East (ft) NAD 83	8/13/09 9:50	Core	SRC-CU003-FI000016-030032	ENV	30	32	in
892	RLC-CU003	SRN-CU003-016	Inventory	SRC-CU003-FI000016	Sediment Residual Core Location	736181.43	1614131.82	New York State Plane East (ft) NAD 83	8/13/09 9:50	Core	SRC-CU003-FI000016-030032	ENV	30	32	in
893	RLC-CU003	SRN-CU003-016	Inventory	SRC-CU003-FI000016	Sediment Residual Core Location	736181.43	1614131.82	New York State Plane East (ft) NAD 83	8/13/09 9:50	Core	SRC-CU003-FI000016-030032	ENV	30	32	in
894	RLC-CU003	SRN-CU003-016	Inventory	SRC-CU003-FI000016	Sediment Residual Core Location	736181.43	1614131.82	New York State Plane East (ft) NAD 83	8/13/09 9:50	Core	SRC-CU003-FI000016-030032	ENV	30	32	in
895	RLC-CU003	SRN-CU003-016	Inventory	SRC-CU003-FI000016	Sediment Residual Core Location	736181.43	1614131.82	New York State Plane East (ft) NAD 83	8/13/09 9:50	Core	SRC-CU003-FI000016-030032	ENV	30	32	in
896	RLC-CU003	SRN-CU003-016	Inventory	SRC-CU003-FI000016	Sediment Residual Core Location	736181.43	1614131.82	New York State Plane East (ft) NAD 83	8/13/09 9:50	Core	SRC-CU003-FI000016-030032	ENV	30	32	in
897	RLC-CU003	SRN-CU003-016	Inventory	SRC-CU003-FI000016	Sediment Residual Core Location	736181.43	1614131.82	New York State Plane East (ft) NAD 83	8/13/09 9:50	Core	SRC-CU003-FI000016-030032	ENV	30	32	in
898	RLC-CU003	SRN-CU003-016	Inventory	SRC-CU003-FI000016	Sediment Residual Core Location	736181.43	1614131.82	New York State Plane East (ft) NAD 83	8/13/09 9:50	Core	SRC-CU003-FI000016-030032	ENV	30	32	in
899	RLC-CU003	SRN-CU003-016	Inventory	SRC-CU003-FI000016	Sediment Residual Core Location	736181.43	1614131.82	New York State Plane East (ft) NAD 83	8/13/09 9:50	Core	SRC-CU003-FI000016-030032	ENV	30	32	in
900	RLC-CU003	SRN-CU003-016	Inventory	SRC-CU003-FI000016	Sediment Residual Core Location	736181.43	1614131.82	New York State Plane East (ft) NAD 83	8/13/09 9:50	Core	SRC-CU003-FI000016-030032	ENV	30	32	in
901	RLC-CU003	SRN-CU003-016	Second Inventory	SRC-CU003-SI000016	Sediment Residual Core Location	736179.04	1614121.56	New York State Plane East (ft) NAD 83	9/20/09 10:02	Core	SRC-CU003-SI000016-000006	ENV	0	6	in
902	RLC-CU003	SRN-CU003-016	Second Inventory	SRC-CU003-SI000016	Sediment Residual Core Location	736179.04	1614121.56	New York State Plane East (ft) NAD 83	9/20/09 10:02	Core	SRC-CU003-SI000016-000006	ENV	0	6	in
903	RLC-CU003	SRN-CU003-016	Second Inventory	SRC-CU003-SI000016	Sediment Residual Core Location	736179.04	1614121.56	New York State Plane East (ft) NAD 83	9/20/09 10:02	Core	SRC-CU003-SI000016-000006	ENV	0	6	in
904	RLC-CU003	SRN-CU003-016	Second Inventory	SRC-CU003-SI000016	Sediment Residual Core Location	736179.04	1614121.56	New York State Plane East (ft) NAD 83	9/20/09 10:02	Core	SRC-CU003-SI000016-000006	ENV	0	6	in
905	RLC-CU003	SRN-CU003-016	Second Inventory	SRC-CU003-SI000016	Sediment Residual Core Location	736179.04	1614121.56	New York State Plane East (ft) NAD 83	9/20/09 10:02	Core	SRC-CU003-SI000016-000006	ENV	0	6	in
906	RLC-CU003	SRN-CU003-016	Second Inventory	SRC-CU003-SI000016	Sediment Residual Core Location	736179.04	1614121.56	New York State Plane East (ft) NAD 83	9/20/09 10:02	Core	SRC-CU003-SI000016-000006	ENV	0	6	in
907	RLC-CU003	SRN-CU003-016	Second Inventory	SRC-CU003-SI000016	Sediment Residual Core Location	736179.04	1614121.56	New York State Plane East (ft) NAD 83	9/20/09 10:02	Core	SRC-CU003-SI000016-000006	ENV	0	6	in
908	RLC-CU003	SRN-CU003-016	Second Inventory	SRC-CU003-SI000016	Sediment Residual Core Location	736179.04	1614121.56	New York State Plane East (ft) NAD 83	9/20/09 10:02	Core	SRC-CU003-SI000016-000006	ENV	0	6	in
909	RLC-CU003	SRN-CU003-016	Second Inventory	SRC-CU003-SI000016	Sediment Residual Core Location	736179.04	1614121.56	New York State Plane East (ft) NAD 83	9/20/09 10:02	Core	SRC-CU003-SI000016-000006	ENV	0	6	in
910	RLC-CU003	SRN-CU003-016	Second Inventory	SRC-CU003-SI000016	Sediment Residual Core Location	736179.04	1614121.56	New York State Plane East (ft) NAD 83	9/20/09 10:02	Core	SRC-CU003-SI000016-000006	ENV	0	6	in

CU-03 Residulal Core Data
(All Dredging Passes)

Row ID	sample_name	dup_parent_sample_name	analyte_name	cas_rn	Lab_Reported_Result	Verified_Result	result_unit	Lab_Reported_MDL	Verified_MDL	Lab_Reported_RL	Verified_RL	limit_unit	Lab_Reported_Qualifier	Verified_Qualifier	Detected	Reportable
846	SRC-CU003-FI000016-000006	NULL	AROCLOR 1254	11097-69-1	NULL	NULL	mg/kg	0.23	0.23	0.56	0.56	mg/kg	U	U	0	1
847	SRC-CU003-FI000016-000006	NULL	AROCLOR 1260	11096-82-5	NULL	NULL	mg/kg	0.23	0.23	0.56	0.56	mg/kg	U	U	0	1
848	SRC-CU003-FI000016-000006	NULL	Moisture Content	WC002	30	30	%	0.019	0.019	0.019	0.019	%	NULL	NULL	1	1
849	SRC-CU003-FI000016-000006	NULL	Total PCBs	1336-36-3	21	21	mg/kg	0.23	0.23	0.56	0.56	mg/kg	NULL	J	1	1
850	SRC-CU003-FI000016-000006	NULL	Tri+ PCBs	TRI_PLUS_PCB	10.74465	10.74465	mg/kg	0.23	0.23	0.23	0.23	mg/kg	NULL	NULL	1	1
851	SRC-CU003-FI000016-006012	NULL	AROCLOR 1016	12674-11-2	NULL	NULL	mg/kg	0.83	0.83	2	2	mg/kg	U	U	0	1
852	SRC-CU003-FI000016-006012	NULL	AROCLOR 1221	11104-28-2	45	45	mg/kg	0.83	0.83	2	2	mg/kg	NULL	NULL	1	1
853	SRC-CU003-FI000016-006012	NULL	AROCLOR 1232	11141-16-5	NULL	NULL	mg/kg	0.83	0.83	2	2	mg/kg	U	U	0	1
854	SRC-CU003-FI000016-006012	NULL	AROCLOR 1242	53469-21-9	42	42	mg/kg	0.83	0.83	2	2	mg/kg	NULL	NULL	1	1
855	SRC-CU003-FI000016-006012	NULL	AROCLOR 1248	12672-29-6	NULL	NULL	mg/kg	0.83	0.83	2	2	mg/kg	U	U	0	1
856	SRC-CU003-FI000016-006012	NULL	AROCLOR 1254	11097-69-1	NULL	NULL	mg/kg	0.83	0.83	2	2	mg/kg	U	U	0	1
857	SRC-CU003-FI000016-006012	NULL	AROCLOR 1260	11096-82-5	NULL	NULL	mg/kg	0.83	0.83	2	2	mg/kg	U	U	0	1
858	SRC-CU003-FI000016-006012	NULL	Moisture Content	WC002	28	28	%	0.02	0.02	0.02	0.02	%	NULL	NULL	1	1
859	SRC-CU003-FI000016-006012	NULL	Total PCBs	1336-36-3	87	87	mg/kg	0.83	0.83	2	2	mg/kg	NULL	NULL	1	1
860	SRC-CU003-FI000016-006012	NULL	Tri+ PCBs	TRI_PLUS_PCB	44.89765	44.89765	mg/kg	0.83	0.83	0.83	0.83	mg/kg	NULL	NULL	1	1
861	SRC-CU003-FI000016-012018	NULL	AROCLOR 1016	12674-11-2	NULL	NULL	mg/kg	1.7	1.7	4	4	mg/kg	U	U	0	1
862	SRC-CU003-FI000016-012018	NULL	AROCLOR 1221	11104-28-2	72	72	mg/kg	1.7	1.7	4	4	mg/kg	NULL	NULL	1	1
863	SRC-CU003-FI000016-012018	NULL	AROCLOR 1232	11141-16-5	NULL	NULL	mg/kg	1.7	1.7	4	4	mg/kg	U	U	0	1
864	SRC-CU003-FI000016-012018	NULL	AROCLOR 1242	53469-21-9	51	51	mg/kg	1.7	1.7	4	4	mg/kg	NULL	NULL	1	1
865	SRC-CU003-FI000016-012018	NULL	AROCLOR 1248	12672-29-6	NULL	NULL	mg/kg	1.7	1.7	4	4	mg/kg	U	U	0	1
866	SRC-CU003-FI000016-012018	NULL	AROCLOR 1254	11097-69-1	NULL	NULL	mg/kg	1.7	1.7	4	4	mg/kg	U	U	0	1
867	SRC-CU003-FI000016-012018	NULL	AROCLOR 1260	11096-82-5	NULL	NULL	mg/kg	1.7	1.7	4	4	mg/kg	U	U	0	1
868	SRC-CU003-FI000016-012018	NULL	Moisture Content	WC002	25	25	%	0.018	0.018	0.018	0.018	%	NULL	NULL	1	1
869	SRC-CU003-FI000016-012018	NULL	Total PCBs	1336-36-3	123	123	mg/kg	1.7	1.7	4	4	mg/kg	NULL	NULL	1	1
870	SRC-CU003-FI000016-012018	NULL	Tri+ PCBs	TRI_PLUS_PCB	57.2635	57.2635	mg/kg	1.7	1.7	1.7	1.7	mg/kg	NULL	NULL	1	1
871	SRC-CU003-FI000016-018024	NULL	AROCLOR 1016	12674-11-2	NULL	NULL	mg/kg	17	17	40	40	mg/kg	U	U	0	1
872	SRC-CU003-FI000016-018024	NULL	AROCLOR 1221	11104-28-2	1700	1700	mg/kg	17	17	40	40	mg/kg	NULL	NULL	1	1
873	SRC-CU003-FI000016-018024	NULL	AROCLOR 1232	11141-16-5	NULL	NULL	mg/kg	17	17	40	40	mg/kg	U	U	0	1
874	SRC-CU003-FI000016-018024	NULL	AROCLOR 1242	53469-21-9	270	270	mg/kg	17	17	40	40	mg/kg	NULL	NULL	1	1
875	SRC-CU003-FI000016-018024	NULL	AROCLOR 1248	12672-29-6	NULL	NULL	mg/kg	17	17	40	40	mg/kg	U	U	0	1
876	SRC-CU003-FI000016-018024	NULL	AROCLOR 1254	11097-69-1	NULL	NULL	mg/kg	17	17	40	40	mg/kg	U	U	0	1
877	SRC-CU003-FI000016-018024	NULL	AROCLOR 1260	11096-82-5	NULL	NULL	mg/kg	17	17	40	40	mg/kg	U	U	0	1
878	SRC-CU003-FI000016-018024	NULL	Moisture Content	WC002	37	37	%	0.017	0.017	0.017	0.017	%	NULL	NULL	1	1
879	SRC-CU003-FI000016-018024	NULL	Total PCBs	1336-36-3	1970	1970	mg/kg	17	17	40	40	mg/kg	NULL	NULL	1	1
880	SRC-CU003-FI000016-018024	NULL	Tri+ PCBs	TRI_PLUS_PCB	491.435	491.435	mg/kg	17	17	17	17	mg/kg	NULL	NULL	1	1
881	SRC-CU003-FI000016-024030	NULL	AROCLOR 1016	12674-11-2	NULL	NULL	mg/kg	8.1	8.1	20	20	mg/kg	U	U	0	1
882	SRC-CU003-FI000016-024030	NULL	AROCLOR 1221	11104-28-2	980	980	mg/kg	8.1	8.1	20	20	mg/kg	NULL	NULL	1	1
883	SRC-CU003-FI000016-024030	NULL	AROCLOR 1232	11141-16-5	NULL	NULL	mg/kg	8.1	8.1	20	20	mg/kg	U	U	0	1
884	SRC-CU003-FI000016-024030	NULL	AROCLOR 1242	53469-21-9	140	140	mg/kg	8.1	8.1	20	20	mg/kg	NULL	NULL	1	1
885	SRC-CU003-FI000016-024030	NULL	AROCLOR 1248	12672-29-6	NULL	NULL	mg/kg	8.1	8.1	20	20	mg/kg	U	U	0	1
886	SRC-CU003-FI000016-024030	NULL	AROCLOR 1254	11097-69-1	NULL	NULL	mg/kg	8.1	8.1	20	20	mg/kg	U	U	0	1
887	SRC-CU003-FI000016-024030	NULL	AROCLOR 1260	11096-82-5	NULL	NULL	mg/kg	8.1	8.1	20	20	mg/kg	U	U	0	1
888	SRC-CU003-FI000016-024030	NULL	Moisture Content	WC002	50	50	%	0.019	0.019	0.019	0.019	%	NULL	NULL	1	1
889	SRC-CU003-FI000016-024030	NULL	Total PCBs	1336-36-3	1120	1120	mg/kg	8.1	8.1	20	20	mg/kg	NULL	NULL	1	1
890	SRC-CU003-FI000016-024030	NULL	Tri+ PCBs	TRI_PLUS_PCB	268.2855	268.2855	mg/kg	8.1	8.1	8.1	8.1	mg/kg	NULL	NULL	1	1
891	SRC-CU003-FI000016-030032	NULL	AROCLOR 1016	12674-11-2	NULL	NULL	mg/kg	0.41	0.41	0.98	0.98	mg/kg	U	U	0	1
892	SRC-CU003-FI000016-030032	NULL	AROCLOR 1221	11104-28-2	24	24	mg/kg	0.41	0.41	0.98	0.98	mg/kg	NULL	NULL	1	1
893	SRC-CU003-FI000016-030032	NULL	AROCLOR 1232	11141-16-5	NULL	NULL	mg/kg	0.41	0.41	0.98	0.98	mg/kg	U	U	0	1
894	SRC-CU003-FI000016-030032	NULL	AROCLOR 1242	53469-21-9	19	19	mg/kg	0.41	0.41	0.98	0.98	mg/kg	NULL	NULL	1	1
895	SRC-CU003-FI000016-030032	NULL	AROCLOR 1248	12672-29-6	NULL	NULL	mg/kg	0.41	0.41	0.98	0.98	mg/kg	U	U	0	1
896	SRC-CU003-FI000016-030032	NULL	AROCLOR 1254	11097-69-1	NULL	NULL	mg/kg	0.41	0.41	0.98	0.98	mg/kg	U	U	0	1
897	SRC-CU003-FI000016-030032	NULL	AROCLOR 1260	11096-82-5	NULL	NULL	mg/kg	0.41	0.41	0.98	0.98	mg/kg	U	U	0	1
898	SRC-CU003-FI000016-030032	NULL	Moisture Content	WC002	30	30	%	0.02	0.02	0.02	0.02	%	NULL	NULL	1	1
899	SRC-CU003-FI000016-030032	NULL	Total PCBs	1336-36-3	43	43	mg/kg	0.41	0.41	0.98	0.98	mg/kg	NULL	NULL	1	1
900	SRC-CU003-FI000016-030032	NULL	Tri+ PCBs	TRI_PLUS_PCB	20.83655	20.83655	mg/kg	0.41	0.41	0.41	0.41	mg/kg	NULL	NULL	1	1
901	SRC-CU003-SI000016-000006	NULL	AROCLOR 1016	12674-11-2	NULL	NULL	mg/kg	0.11	0.11	0.27	0.27	mg/kg	U	U	0	1
902	SRC-CU003-SI000016-000006	NULL	AROCLOR 1221	11104-28-2	6.3	6.3	mg/kg	0.11	0.11	0.27	0.27	mg/kg	NULL	NULL	1	1
903	SRC-CU003-SI000016-000006	NULL	AROCLOR 1232	11141-16-5	NULL	NULL	mg/kg	0.11	0.11	0.27	0.27	mg/kg	U	U	0	1
904	SRC-CU003-SI000016-000006	NULL	AROCLOR 1242	53469-21-9	1.3	1.3	mg/kg	0.11	0.11	0.27	0.27	mg/kg	NULL	NULL	1	1
905	SRC-CU003-SI000016-000006	NULL	AROCLOR 1248	12672-29-6	NULL	NULL	mg/kg	0.11	0.11	0.27	0.27	mg/kg	U	U	0	1
906	SRC-CU003-SI000016-000006	NULL	AROCLOR 1254	11097-69-1	NULL	NULL	mg/kg	0.11	0.11	0.27	0.27	mg/kg	U	U	0	1
907	SRC-CU003-SI000016-000006	NULL	AROCLOR 1260	11096-82-5	NULL	NULL	mg/kg	0.11	0.11	0.27	0.27	mg/kg	U	U	0	1
908	SRC-CU003-SI000016-000006	NULL	Moisture Content	WC002	28	28	%	0.02	0.02	0.02	0.02	%	NULL	NULL	1	1
909	SRC-CU003-SI000016-000006	NULL	Total PCBs	1336-36-3	7.6	7.6	mg/kg	0.11	0.11	1.1	1.1	mg/kg	NULL	J	1	1
910	SRC-CU003-SI000016-000006	NULL	Tri+ PCBs	TRI_PLUS_PCB	2.11505	2.11505	mg/kg	0.11	0.11	0.11	0.11	mg/kg	NULL	NULL	1	1

CU-03 Residulal Core Data
(All Dredging Passes)

Row ID	cu_id	node_id	dredge_pass	core_id	location_type	x_coord	y_coord	coord_system	sample_dt	collection_method	sample_name	sample_type	start_depth	end_depth	depth_unit
911	RLC-CU003	SRN-CU003-017	First Residual	SRC-CU003-FR000017	Sediment Residual Core Location	736260.19	1614126.73	New York State Plane East (ft) NAD 83	10/8/09 12:13	Core	SRC-CU003-FR000017-000006	ENV	0	6	in
912	RLC-CU003	SRN-CU003-017	First Residual	SRC-CU003-FR000017	Sediment Residual Core Location	736260.19	1614126.73	New York State Plane East (ft) NAD 83	10/8/09 12:13	Core	SRC-CU003-FR000017-000006	ENV	0	6	in
913	RLC-CU003	SRN-CU003-017	First Residual	SRC-CU003-FR000017	Sediment Residual Core Location	736260.19	1614126.73	New York State Plane East (ft) NAD 83	10/8/09 12:13	Core	SRC-CU003-FR000017-000006	ENV	0	6	in
914	RLC-CU003	SRN-CU003-017	First Residual	SRC-CU003-FR000017	Sediment Residual Core Location	736260.19	1614126.73	New York State Plane East (ft) NAD 83	10/8/09 12:13	Core	SRC-CU003-FR000017-000006	ENV	0	6	in
915	RLC-CU003	SRN-CU003-017	First Residual	SRC-CU003-FR000017	Sediment Residual Core Location	736260.19	1614126.73	New York State Plane East (ft) NAD 83	10/8/09 12:13	Core	SRC-CU003-FR000017-000006	ENV	0	6	in
916	RLC-CU003	SRN-CU003-017	First Residual	SRC-CU003-FR000017	Sediment Residual Core Location	736260.19	1614126.73	New York State Plane East (ft) NAD 83	10/8/09 12:13	Core	SRC-CU003-FR000017-000006	ENV	0	6	in
917	RLC-CU003	SRN-CU003-017	First Residual	SRC-CU003-FR000017	Sediment Residual Core Location	736260.19	1614126.73	New York State Plane East (ft) NAD 83	10/8/09 12:13	Core	SRC-CU003-FR000017-000006	ENV	0	6	in
918	RLC-CU003	SRN-CU003-017	First Residual	SRC-CU003-FR000017	Sediment Residual Core Location	736260.19	1614126.73	New York State Plane East (ft) NAD 83	10/8/09 12:13	Core	SRC-CU003-FR000017-000006	ENV	0	6	in
919	RLC-CU003	SRN-CU003-017	First Residual	SRC-CU003-FR000017	Sediment Residual Core Location	736260.19	1614126.73	New York State Plane East (ft) NAD 83	10/8/09 12:13	Core	SRC-CU003-FR000017-000006	ENV	0	6	in
920	RLC-CU003	SRN-CU003-017	First Residual	SRC-CU003-FR000017	Sediment Residual Core Location	736260.19	1614126.73	New York State Plane East (ft) NAD 83	10/8/09 12:13	Core	SRC-CU003-FR000017-000006	ENV	0	6	in
921	RLC-CU003	SRN-CU003-017	Inventory	SRC-CU003-FI000017	Sediment Residual Core Location	736261.33	1614123	New York State Plane East (ft) NAD 83	8/13/09 10:01	Core	SRC-CU003-FI000017-000006	ENV	0	6	in
922	RLC-CU003	SRN-CU003-017	Inventory	SRC-CU003-FI000017	Sediment Residual Core Location	736261.33	1614123	New York State Plane East (ft) NAD 83	8/13/09 10:01	Core	SRC-CU003-FI000017-000006	ENV	0	6	in
923	RLC-CU003	SRN-CU003-017	Inventory	SRC-CU003-FI000017	Sediment Residual Core Location	736261.33	1614123	New York State Plane East (ft) NAD 83	8/13/09 10:01	Core	SRC-CU003-FI000017-000006	ENV	0	6	in
924	RLC-CU003	SRN-CU003-017	Inventory	SRC-CU003-FI000017	Sediment Residual Core Location	736261.33	1614123	New York State Plane East (ft) NAD 83	8/13/09 10:01	Core	SRC-CU003-FI000017-000006	ENV	0	6	in
925	RLC-CU003	SRN-CU003-017	Inventory	SRC-CU003-FI000017	Sediment Residual Core Location	736261.33	1614123	New York State Plane East (ft) NAD 83	8/13/09 10:01	Core	SRC-CU003-FI000017-000006	ENV	0	6	in
926	RLC-CU003	SRN-CU003-017	Inventory	SRC-CU003-FI000017	Sediment Residual Core Location	736261.33	1614123	New York State Plane East (ft) NAD 83	8/13/09 10:01	Core	SRC-CU003-FI000017-000006	ENV	0	6	in
927	RLC-CU003	SRN-CU003-017	Inventory	SRC-CU003-FI000017	Sediment Residual Core Location	736261.33	1614123	New York State Plane East (ft) NAD 83	8/13/09 10:01	Core	SRC-CU003-FI000017-000006	ENV	0	6	in
928	RLC-CU003	SRN-CU003-017	Inventory	SRC-CU003-FI000017	Sediment Residual Core Location	736261.33	1614123	New York State Plane East (ft) NAD 83	8/13/09 10:01	Core	SRC-CU003-FI000017-000006	ENV	0	6	in
929	RLC-CU003	SRN-CU003-017	Inventory	SRC-CU003-FI000017	Sediment Residual Core Location	736261.33	1614123	New York State Plane East (ft) NAD 83	8/13/09 10:01	Core	SRC-CU003-FI000017-000006	ENV	0	6	in
930	RLC-CU003	SRN-CU003-017	Inventory	SRC-CU003-FI000017	Sediment Residual Core Location	736261.33	1614123	New York State Plane East (ft) NAD 83	8/13/09 10:01	Core	SRC-CU003-FI000017-000006	ENV	0	6	in
931	RLC-CU003	SRN-CU003-017	Inventory	SRC-CU003-FI000017	Sediment Residual Core Location	736261.33	1614123	New York State Plane East (ft) NAD 83	8/13/09 10:01	Core	SRC-CU003-FI000017-006012	ENV	6	12	in
932	RLC-CU003	SRN-CU003-017	Inventory	SRC-CU003-FI000017	Sediment Residual Core Location	736261.33	1614123	New York State Plane East (ft) NAD 83	8/13/09 10:01	Core	SRC-CU003-FI000017-006012	ENV	6	12	in
933	RLC-CU003	SRN-CU003-017	Inventory	SRC-CU003-FI000017	Sediment Residual Core Location	736261.33	1614123	New York State Plane East (ft) NAD 83	8/13/09 10:01	Core	SRC-CU003-FI000017-006012	ENV	6	12	in
934	RLC-CU003	SRN-CU003-017	Inventory	SRC-CU003-FI000017	Sediment Residual Core Location	736261.33	1614123	New York State Plane East (ft) NAD 83	8/13/09 10:01	Core	SRC-CU003-FI000017-006012	ENV	6	12	in
935	RLC-CU003	SRN-CU003-017	Inventory	SRC-CU003-FI000017	Sediment Residual Core Location	736261.33	1614123	New York State Plane East (ft) NAD 83	8/13/09 10:01	Core	SRC-CU003-FI000017-006012	ENV	6	12	in
936	RLC-CU003	SRN-CU003-017	Inventory	SRC-CU003-FI000017	Sediment Residual Core Location	736261.33	1614123	New York State Plane East (ft) NAD 83	8/13/09 10:01	Core	SRC-CU003-FI000017-006012	ENV	6	12	in
937	RLC-CU003	SRN-CU003-017	Inventory	SRC-CU003-FI000017	Sediment Residual Core Location	736261.33	1614123	New York State Plane East (ft) NAD 83	8/13/09 10:01	Core	SRC-CU003-FI000017-006012	ENV	6	12	in
938	RLC-CU003	SRN-CU003-017	Inventory	SRC-CU003-FI000017	Sediment Residual Core Location	736261.33	1614123	New York State Plane East (ft) NAD 83	8/13/09 10:01	Core	SRC-CU003-FI000017-006012	ENV	6	12	in
939	RLC-CU003	SRN-CU003-017	Inventory	SRC-CU003-FI000017	Sediment Residual Core Location	736261.33	1614123	New York State Plane East (ft) NAD 83	8/13/09 10:01	Core	SRC-CU003-FI000017-006012	ENV	6	12	in
940	RLC-CU003	SRN-CU003-017	Inventory	SRC-CU003-FI000017	Sediment Residual Core Location	736261.33	1614123	New York State Plane East (ft) NAD 83	8/13/09 10:01	Core	SRC-CU003-FI000017-006012	ENV	6	12	in
941	RLC-CU003	SRN-CU003-017	Inventory	SRC-CU003-FI000017	Sediment Residual Core Location	736261.33	1614123	New York State Plane East (ft) NAD 83	8/13/09 10:01	Core	SRC-CU003-FI000017-012018	ENV	12	18	in
942	RLC-CU003	SRN-CU003-017	Inventory	SRC-CU003-FI000017	Sediment Residual Core Location	736261.33	1614123	New York State Plane East (ft) NAD 83	8/13/09 10:01	Core	SRC-CU003-FI000017-012018	ENV	12	18	in
943	RLC-CU003	SRN-CU003-017	Inventory	SRC-CU003-FI000017	Sediment Residual Core Location	736261.33	1614123	New York State Plane East (ft) NAD 83	8/13/09 10:01	Core	SRC-CU003-FI000017-012018	ENV	12	18	in
944	RLC-CU003	SRN-CU003-017	Inventory	SRC-CU003-FI000017	Sediment Residual Core Location	736261.33	1614123	New York State Plane East (ft) NAD 83	8/13/09 10:01	Core	SRC-CU003-FI000017-012018	ENV	12	18	in
945	RLC-CU003	SRN-CU003-017	Inventory	SRC-CU003-FI000017	Sediment Residual Core Location	736261.33	1614123	New York State Plane East (ft) NAD 83	8/13/09 10:01	Core	SRC-CU003-FI000017-012018	ENV	12	18	in
946	RLC-CU003	SRN-CU003-017	Inventory	SRC-CU003-FI000017	Sediment Residual Core Location	736261.33	1614123	New York State Plane East (ft) NAD 83	8/13/09 10:01	Core	SRC-CU003-FI000017-012018	ENV	12	18	in
947	RLC-CU003	SRN-CU003-017	Inventory	SRC-CU003-FI000017	Sediment Residual Core Location	736261.33	1614123	New York State Plane East (ft) NAD 83	8/13/09 10:01	Core	SRC-CU003-FI000017-012018	ENV	12	18	in
948	RLC-CU003	SRN-CU003-017	Inventory	SRC-CU003-FI000017	Sediment Residual Core Location	736261.33	1614123	New York State Plane East (ft) NAD 83	8/13/09 10:01	Core	SRC-CU003-FI000017-012018	ENV	12	18	in
949	RLC-CU003	SRN-CU003-017	Inventory	SRC-CU003-FI000017	Sediment Residual Core Location	736261.33	1614123	New York State Plane East (ft) NAD 83	8/13/09 10:01	Core	SRC-CU003-FI000017-012018	ENV	12	18	in
950	RLC-CU003	SRN-CU003-017	Inventory	SRC-CU003-FI000017	Sediment Residual Core Location	736261.33	1614123	New York State Plane East (ft) NAD 83	8/13/09 10:01	Core	SRC-CU003-FI000017-012018	ENV	12	18	in
951	RLC-CU003	SRN-CU003-017	Second Inventory	SRC-CU003-SI000017	Sediment Residual Core Location	736256.57	1614128.4	New York State Plane East (ft) NAD 83	9/20/09 9:51	Core	SRC-CU003-SI000017-000006	ENV	0	6	in
952	RLC-CU003	SRN-CU003-017	Second Inventory	SRC-CU003-SI000017	Sediment Residual Core Location	736256.57	1614128.4	New York State Plane East (ft) NAD 83	9/20/09 9:51	Core	SRC-CU003-SI000017-000006	ENV	0	6	in
953	RLC-CU003	SRN-CU003-017	Second Inventory	SRC-CU003-SI000017	Sediment Residual Core Location	736256.57	1614128.4	New York State Plane East (ft) NAD 83	9/20/09 9:51	Core	SRC-CU003-SI000017-000006	ENV	0	6	in
954	RLC-CU003	SRN-CU003-017	Second Inventory	SRC-CU003-SI000017	Sediment Residual Core Location	736256.57	1614128.4	New York State Plane East (ft) NAD 83	9/20/09 9:51	Core	SRC-CU003-SI000017-000006	ENV	0	6	in
955	RLC-CU003	SRN-CU003-017	Second Inventory	SRC-CU003-SI000017	Sediment Residual Core Location	736256.57	1614128.4	New York State Plane East (ft) NAD 83	9/20/09 9:51	Core	SRC-CU003-SI000017-000006	ENV	0	6	in
956	RLC-CU003	SRN-CU003-017	Second Inventory	SRC-CU003-SI000017	Sediment Residual Core Location	736256.57	1614128.4	New York State Plane East (ft) NAD 83	9/20/09 9:51	Core	SRC-CU003-SI000017-000006	ENV	0	6	in
957	RLC-CU003	SRN-CU003-017	Second Inventory	SRC-CU003-SI000017	Sediment Residual Core Location	736256.57	1614128.4	New York State Plane East (ft) NAD 83	9/20/09 9:51	Core	SRC-CU003-SI000017-000006	ENV	0	6	in
958	RLC-CU003	SRN-CU003-017	Second Inventory	SRC-CU003-SI000017	Sediment Residual Core Location	736256.57	1614128.4	New York State Plane East (ft) NAD 83	9/20/09 9:51	Core	SRC-CU003-SI000017-000006	ENV	0	6	in
959	RLC-CU003	SRN-CU003-017	Second Inventory	SRC-CU003-SI000017	Sediment Residual Core Location	736256.57	1614128.4	New York State Plane East (ft) NAD 83	9/20/09 9:51	Core	SRC-CU003-SI000017-000006	ENV	0	6	in
960	RLC-CU003	SRN-CU003-017	Second Inventory	SRC-CU003-SI000017	Sediment Residual Core Location	736256.57	1614128.4	New York State Plane East (ft) NAD 83	9/20/09 9:51	Core	SRC-CU003-SI000017-000006	ENV	0	6	in
961	RLC-CU003	SRN-CU003-017	Second Inventory	SRC-CU003-SI000017	Sediment Residual Core Location	736256.57	1614128.4	New York State Plane East (ft) NAD 83	9/20/09 9:51	Core	SRC-CU003-SI000017-006012	ENV	6	12	in
962	RLC-CU003	SRN-CU003-017	Second Inventory	SRC-CU003-SI000017	Sediment Residual Core Location	736256.57	1614128.4	New York State Plane East (ft) NAD 83	9/20/09 9:51	Core	SRC-CU003-SI000017-006012	ENV	6	12	in
963	RLC-CU003	SRN-CU003-017	Second Inventory	SRC-CU003-SI000017	Sediment Residual Core Location	736256.57	1614128.4	New York State Plane East (ft) NAD 83	9/20/09 9:51	Core	SRC-CU003-SI000017-006012	ENV	6	12	in
964	RLC-CU003	SRN-CU003-017	Second Inventory	SRC-CU003-SI000017	Sediment Residual Core Location	736256.57	1614128.4	New York State Plane East (ft) NAD 83	9/20/09 9:51	Core	SRC-CU003-SI000017-006012	ENV	6	12	in
965	RLC-CU003	SRN-CU003-017	Second Inventory	SRC-CU003-SI000017	Sediment Residual Core Location	736256.57	1614128.4	New York State Plane East (ft) NAD 83	9/20/09 9:51	Core	SRC-CU003-SI000017-006012	ENV	6	12	in
966	RLC-CU003	SRN-CU003-017	Second Inventory	SRC-CU003-SI000017	Sediment Residual Core Location	736256.57	1614128.4	New York State Plane East (ft) NAD 83	9/20/09 9:51	Core	SRC-CU003-SI000017-006012	ENV	6	12	in
967	RLC-CU003	SRN-CU003-017	Second Inventory	SRC-CU003-SI000017	Sediment Residual Core Location	736256.57	1614128.4	New York State Plane East (ft) NAD 83	9/20/09 9:51	Core	SRC-CU003-SI000017-006012	ENV	6	12	in
968	RLC-CU003	SRN-CU003-017	Second Inventory	SRC-CU003-SI000017	Sediment Residual Core Location	736256.57	1614128.4	New York State Plane East (ft) NAD 83	9/20/09 9:51	Core	SRC-CU003-SI000017-006012	ENV	6	12	in
969	RLC-CU003	SRN-CU003-017	Second Inventory	SRC-CU003-SI000017	Sediment Residual Core Location	736256.57	1614128.4	New York State Plane East (ft) NAD 83	9/20/09 9:51	Core	SRC-CU003-SI000017-006012	ENV	6	12	in
970	RLC-CU003	SRN-CU003-017	Second Inventory	SRC-CU003-SI000017	Sediment Residual Core Location	736256.57	1614128.4	New York State Plane East (ft) NAD 83	9/20/09 9:51	Core	SRC-CU003-SI000017-006012	ENV	6	12	in
971	RLC-CU003	SRN-CU003-017	Second Inventory	SRC-CU003-SI000017	Sediment Residual Core Location	736256.57	1614128.4	New York State Plane East (ft) NAD 83	9/20/09 9:51	Core	SRC-CU003-SI000017-012018	ENV	12	18	in
972	RLC-CU003	SRN-CU003-017	Second Inventory	SRC-CU003-SI000017	Sediment Residual Core Location	736256.57	1614128.4	New York State Plane East (ft) NAD 83	9/20/09 9:51	Core	SRC-CU003-SI000017-012018	ENV	12	18	in
973	RLC-CU003	SRN-CU003-017	Second Inventory	SRC-CU003-SI000017	Sediment Residual Core Location	736256.57	1614128.4	New York State Plane East (ft) NAD 83	9/20/09 9:51	Core	SRC-CU003-SI000017-012018	ENV	12	18	in
974	RLC-CU003	SRN-CU003-017	Second Inventory	SRC-CU003-SI000017	Sediment Residual Core Location	736256.57	1614128.4	New York State Plane East (ft) NAD 83	9/20/09 9:51	Core	SRC-CU003-SI000017-012018	ENV	12	18	in
975	RLC-CU003	SRN-CU003-017	Second Inventory	SRC-CU003-SI000017	Sediment Residual Core Location	736256.57	1614128.4	New York State Plane East (ft) NAD 83	9/20/09 9:51	Core	SRC-CU003-SI000017-012018	ENV	12	18	in

CU-03 Residulal Core Data
(All Dredging Passes)

Row ID	sample_name	dup_parent_sample_name	analyte_name	cas_rn	Lab_Reported_Result	Verified_Result	result_unit	Lab_Reported_MDL	Verified_MDL	Lab_Reported_RL	Verified_RL	limit_unit	Lab_Reported_Qualifier	Verified_Qualifier	Detected	Reportable
911	SRC-CU003-FR000017-000006	NULL	AROCLOR 1016	12674-11-2	NULL	NULL	mg/kg	0.0056	0.0056	0.013	0.013	mg/kg	U	U	0	1
912	SRC-CU003-FR000017-000006	NULL	AROCLOR 1221	11104-28-2	0.25	0.25	mg/kg	0.0056	0.0056	0.013	0.013	mg/kg	NULL	NULL	1	1
913	SRC-CU003-FR000017-000006	NULL	AROCLOR 1232	11141-16-5	NULL	NULL	mg/kg	0.0056	0.0056	0.013	0.013	mg/kg	U	U	0	1
914	SRC-CU003-FR000017-000006	NULL	AROCLOR 1242	53469-21-9	0.047	0.047	mg/kg	0.0056	0.0056	0.013	0.013	mg/kg	NULL	NULL	1	1
915	SRC-CU003-FR000017-000006	NULL	AROCLOR 1248	12672-29-6	NULL	NULL	mg/kg	0.0056	0.0056	0.013	0.013	mg/kg	U	U	0	1
916	SRC-CU003-FR000017-000006	NULL	AROCLOR 1254	11097-69-1	NULL	NULL	mg/kg	0.0056	0.0056	0.013	0.013	mg/kg	U	U	0	1
917	SRC-CU003-FR000017-000006	NULL	AROCLOR 1260	11096-82-5	NULL	NULL	mg/kg	0.0056	0.0056	0.013	0.013	mg/kg	U	U	0	1
918	SRC-CU003-FR000017-000006	NULL	Moisture Content	WC002	26	26	%	0.02	0.02	0.02	0.02	%	NULL	NULL	1	1
919	SRC-CU003-FR000017-000006	NULL	Total PCBs	1336-36-3	0.297	0.297	mg/kg	0.0056	0.0056	0.054	0.054	mg/kg	NULL	NULL	1	1
920	SRC-CU003-FR000017-000006	NULL	Tri+ PCBs	TRI_PLUS_PCB	0.080318	0.080318	mg/kg	0.0056	0.0056	0.0056	0.0056	mg/kg	NULL	NULL	1	1
921	SRC-CU003-FI000017-000006	NULL	AROCLOR 1016	12674-11-2	NULL	NULL	mg/kg	0.54	0.54	1.3	1.3	mg/kg	U	U	0	1
922	SRC-CU003-FI000017-000006	NULL	AROCLOR 1221	11104-28-2	54	54	mg/kg	0.54	0.54	1.3	1.3	mg/kg	NULL	NULL	1	1
923	SRC-CU003-FI000017-000006	NULL	AROCLOR 1232	11141-16-5	NULL	NULL	mg/kg	0.54	0.54	1.3	1.3	mg/kg	U	U	0	1
924	SRC-CU003-FI000017-000006	NULL	AROCLOR 1242	53469-21-9	33	33	mg/kg	0.54	0.54	1.3	1.3	mg/kg	NULL	NULL	1	1
925	SRC-CU003-FI000017-000006	NULL	AROCLOR 1248	12672-29-6	NULL	NULL	mg/kg	0.54	0.54	1.3	1.3	mg/kg	U	U	0	1
926	SRC-CU003-FI000017-000006	NULL	AROCLOR 1254	11097-69-1	NULL	NULL	mg/kg	0.54	0.54	1.3	1.3	mg/kg	U	U	0	1
927	SRC-CU003-FI000017-000006	NULL	AROCLOR 1260	11096-82-5	NULL	NULL	mg/kg	0.54	0.54	1.3	1.3	mg/kg	U	U	0	1
928	SRC-CU003-FI000017-000006	NULL	Moisture Content	WC002	25	25	%	0.018	0.018	0.018	0.018	%	NULL	NULL	1	1
929	SRC-CU003-FI000017-000006	NULL	Total PCBs	1336-36-3	87	87	mg/kg	0.54	0.54	1.3	1.3	mg/kg	NULL	J	1	1
930	SRC-CU003-FI000017-000006	NULL	Tri+ PCBs	TRI_PLUS_PCB	37.8357	37.8357	mg/kg	0.54	0.54	0.54	0.54	mg/kg	NULL	NULL	1	1
931	SRC-CU003-FI000017-006012	NULL	AROCLOR 1016	12674-11-2	NULL	NULL	mg/kg	2.5	2.5	6	6	mg/kg	U	U	0	1
932	SRC-CU003-FI000017-006012	NULL	AROCLOR 1221	11104-28-2	97	97	mg/kg	2.5	2.5	6	6	mg/kg	NULL	NULL	1	1
933	SRC-CU003-FI000017-006012	NULL	AROCLOR 1232	11141-16-5	NULL	NULL	mg/kg	2.5	2.5	6	6	mg/kg	U	U	0	1
934	SRC-CU003-FI000017-006012	NULL	AROCLOR 1242	53469-21-9	41	41	mg/kg	2.5	2.5	6	6	mg/kg	NULL	NULL	1	1
935	SRC-CU003-FI000017-006012	NULL	AROCLOR 1248	12672-29-6	NULL	NULL	mg/kg	2.5	2.5	6	6	mg/kg	U	U	0	1
936	SRC-CU003-FI000017-006012	NULL	AROCLOR 1254	11097-69-1	NULL	NULL	mg/kg	2.5	2.5	6	6	mg/kg	U	U	0	1
937	SRC-CU003-FI000017-006012	NULL	AROCLOR 1260	11096-82-5	NULL	NULL	mg/kg	2.5	2.5	6	6	mg/kg	U	U	0	1
938	SRC-CU003-FI000017-006012	NULL	Moisture Content	WC002	20	20	%	0.019	0.019	0.019	0.019	%	NULL	NULL	1	1
939	SRC-CU003-FI000017-006012	NULL	Total PCBs	1336-36-3	138	138	mg/kg	2.5	2.5	6	6	mg/kg	NULL	NULL	1	1
940	SRC-CU003-FI000017-006012	NULL	Tri+ PCBs	TRI_PLUS_PCB	52.0275	52.0275	mg/kg	2.5	2.5	2.5	2.5	mg/kg	NULL	NULL	1	1
941	SRC-CU003-FI000017-012018	NULL	AROCLOR 1016	12674-11-2	NULL	NULL	mg/kg	2.5	2.5	6	6	mg/kg	U	U	0	1
942	SRC-CU003-FI000017-012018	NULL	AROCLOR 1221	11104-28-2	120	120	mg/kg	2.5	2.5	6	6	mg/kg	NULL	NULL	1	1
943	SRC-CU003-FI000017-012018	NULL	AROCLOR 1232	11141-16-5	NULL	NULL	mg/kg	2.5	2.5	6	6	mg/kg	U	U	0	1
944	SRC-CU003-FI000017-012018	NULL	AROCLOR 1242	53469-21-9	62	62	mg/kg	2.5	2.5	6	6	mg/kg	NULL	NULL	1	1
945	SRC-CU003-FI000017-012018	NULL	AROCLOR 1248	12672-29-6	NULL	NULL	mg/kg	2.5	2.5	6	6	mg/kg	U	U	0	1
946	SRC-CU003-FI000017-012018	NULL	AROCLOR 1254	11097-69-1	NULL	NULL	mg/kg	2.5	2.5	6	6	mg/kg	U	U	0	1
947	SRC-CU003-FI000017-012018	NULL	AROCLOR 1260	11096-82-5	NULL	NULL	mg/kg	2.5	2.5	6	6	mg/kg	U	U	0	1
948	SRC-CU003-FI000017-012018	NULL	Moisture Content	WC002	19	19	%	0.018	0.018	0.018	0.018	%	NULL	NULL	1	1
949	SRC-CU003-FI000017-012018	NULL	Total PCBs	1336-36-3	182	182	mg/kg	2.5	2.5	6	6	mg/kg	NULL	NULL	1	1
950	SRC-CU003-FI000017-012018	NULL	Tri+ PCBs	TRI_PLUS_PCB	74.3575	74.3575	mg/kg	2.5	2.5	2.5	2.5	mg/kg	NULL	NULL	1	1
951	SRC-CU003-SI000017-000006	NULL	AROCLOR 1016	12674-11-2	NULL	NULL	mg/kg	0.58	0.58	1.4	1.4	mg/kg	U	U	0	1
952	SRC-CU003-SI000017-000006	NULL	AROCLOR 1221	11104-28-2	56	56	mg/kg	0.58	0.58	1.4	1.4	mg/kg	NULL	NULL	1	1
953	SRC-CU003-SI000017-000006	NULL	AROCLOR 1232	11141-16-5	NULL	NULL	mg/kg	0.58	0.58	1.4	1.4	mg/kg	U	U	0	1
954	SRC-CU003-SI000017-000006	NULL	AROCLOR 1242	53469-21-9	20	20	mg/kg	0.58	0.58	1.4	1.4	mg/kg	NULL	NULL	1	1
955	SRC-CU003-SI000017-000006	NULL	AROCLOR 1248	12672-29-6	NULL	NULL	mg/kg	0.58	0.58	1.4	1.4	mg/kg	U	U	0	1
956	SRC-CU003-SI000017-000006	NULL	AROCLOR 1254	11097-69-1	NULL	NULL	mg/kg	0.58	0.58	1.4	1.4	mg/kg	U	U	0	1
957	SRC-CU003-SI000017-000006	NULL	AROCLOR 1260	11096-82-5	NULL	NULL	mg/kg	0.58	0.58	1.4	1.4	mg/kg	U	U	0	1
958	SRC-CU003-SI000017-000006	NULL	Moisture Content	WC002	29	29	%	0.02	0.02	0.02	0.02	%	NULL	NULL	1	1
959	SRC-CU003-SI000017-000006	NULL	Total PCBs	1336-36-3	76	76	mg/kg	0.58	0.58	5.6	5.6	mg/kg	NULL	J	1	1
960	SRC-CU003-SI000017-000006	NULL	Tri+ PCBs	TRI_PLUS_PCB	26.3039	26.3039	mg/kg	0.58	0.58	0.58	0.58	mg/kg	NULL	NULL	1	1
961	SRC-CU003-SI000017-006012	NULL	AROCLOR 1016	12674-11-2	NULL	NULL	mg/kg	0.0034	0.0034	0.013	0.013	mg/kg	U	U	0	1
962	SRC-CU003-SI000017-006012	NULL	AROCLOR 1221	11104-28-2	0.056	0.056	mg/kg	0.0034	0.0034	0.013	0.013	mg/kg	NULL	NULL	1	1
963	SRC-CU003-SI000017-006012	NULL	AROCLOR 1232	11141-16-5	NULL	NULL	mg/kg	0.0034	0.0034	0.013	0.013	mg/kg	U	U	0	1
964	SRC-CU003-SI000017-006012	NULL	AROCLOR 1242	53469-21-9	NULL	NULL	mg/kg	0.0034	0.0034	0.013	0.013	mg/kg	U	U	0	1
965	SRC-CU003-SI000017-006012	NULL	AROCLOR 1248	12672-29-6	NULL	NULL	mg/kg	0.0034	0.0034	0.013	0.013	mg/kg	U	U	0	1
966	SRC-CU003-SI000017-006012	NULL	AROCLOR 1254	11097-69-1	NULL	NULL	mg/kg	0.0034	0.0034	0.013	0.013	mg/kg	U	U	0	1
967	SRC-CU003-SI000017-006012	NULL	AROCLOR 1260	11096-82-5	NULL	NULL	mg/kg	0.0034	0.0034	0.013	0.013	mg/kg	U	U	0	1
968	SRC-CU003-SI000017-006012	NULL	Moisture Content	WC002	24.3	24.3	%	1	1	1	1	%	NULL	NULL	1	1
969	SRC-CU003-SI000017-006012	NULL	Total PCBs	1336-36-3	0.056	0.056	mg/kg	0.0034	0.0034	0.053	0.053	mg/kg	NULL	NULL	1	1
970	SRC-CU003-SI000017-006012	NULL	Tri+ PCBs	TRI_PLUS_PCB	0.010934	0.010934	mg/kg	0.0034	0.0034	0.0034	0.0034	mg/kg	NULL	NULL	1	1
971	SRC-CU003-SI000017-012018	NULL	AROCLOR 1016	12674-11-2	NULL	NULL	mg/kg	0.0035	0.0035	0.013	0.013	mg/kg	U	U	0	1
972	SRC-CU003-SI000017-012018	NULL	AROCLOR 1221	11104-28-2	0.064	0.064	mg/kg	0.0035	0.0035	0.013	0.013	mg/kg	NULL	NULL	1	1
973	SRC-CU003-SI000017-012018	NULL	AROCLOR 1232	11141-16-5	NULL	NULL	mg/kg	0.0035	0.0035	0.013	0.013	mg/kg	U	U	0	1
974	SRC-CU003-SI000017-012018	NULL	AROCLOR 1242	53469-21-9	NULL	NULL	mg/kg	0.0035	0.0035	0.013	0.013	mg/kg	U	U	0	1
975	SRC-CU003-SI000017-012018	NULL	AROCLOR 1248	12672-29-6	NULL	NULL	mg/kg	0.0035	0.0035	0.013	0.013	mg/kg	U	U	0	1

CU-03 Residulal Core Data
(All Dredging Passes)

Row ID	cu_id	node_id	dredge_pass	core_id	location_type	x_coord	y_coord	coord_system	sample_dt	collection_method	sample_name	sample_type	start_depth	end_depth	depth_unit
976	RLC-CU003	SRN-CU003-017	Second Inventory	SRC-CU003-SI000017	Sediment Residual Core Location	736256.57	1614128.4	New York State Plane East (ft) NAD 83	9/20/09 9:51	Core	SRC-CU003-SI000017-012018	ENV	12	18	in
977	RLC-CU003	SRN-CU003-017	Second Inventory	SRC-CU003-SI000017	Sediment Residual Core Location	736256.57	1614128.4	New York State Plane East (ft) NAD 83	9/20/09 9:51	Core	SRC-CU003-SI000017-012018	ENV	12	18	in
978	RLC-CU003	SRN-CU003-017	Second Inventory	SRC-CU003-SI000017	Sediment Residual Core Location	736256.57	1614128.4	New York State Plane East (ft) NAD 83	9/20/09 9:51	Core	SRC-CU003-SI000017-012018	ENV	12	18	in
979	RLC-CU003	SRN-CU003-017	Second Inventory	SRC-CU003-SI000017	Sediment Residual Core Location	736256.57	1614128.4	New York State Plane East (ft) NAD 83	9/20/09 9:51	Core	SRC-CU003-SI000017-012018	ENV	12	18	in
980	RLC-CU003	SRN-CU003-017	Second Inventory	SRC-CU003-SI000017	Sediment Residual Core Location	736256.57	1614128.4	New York State Plane East (ft) NAD 83	9/20/09 9:51	Core	SRC-CU003-SI000017-012018	ENV	12	18	in
981	RLC-CU003	SRN-CU003-017	Second Inventory	SRC-CU003-SI000017	Sediment Residual Core Location	736256.57	1614128.4	New York State Plane East (ft) NAD 83	9/20/09 9:51	Core	SRC-CU003-SI000017-018024	ENV	18	24	in
982	RLC-CU003	SRN-CU003-017	Second Inventory	SRC-CU003-SI000017	Sediment Residual Core Location	736256.57	1614128.4	New York State Plane East (ft) NAD 83	9/20/09 9:51	Core	SRC-CU003-SI000017-018024	ENV	18	24	in
983	RLC-CU003	SRN-CU003-017	Second Inventory	SRC-CU003-SI000017	Sediment Residual Core Location	736256.57	1614128.4	New York State Plane East (ft) NAD 83	9/20/09 9:51	Core	SRC-CU003-SI000017-018024	ENV	18	24	in
984	RLC-CU003	SRN-CU003-017	Second Inventory	SRC-CU003-SI000017	Sediment Residual Core Location	736256.57	1614128.4	New York State Plane East (ft) NAD 83	9/20/09 9:51	Core	SRC-CU003-SI000017-018024	ENV	18	24	in
985	RLC-CU003	SRN-CU003-017	Second Inventory	SRC-CU003-SI000017	Sediment Residual Core Location	736256.57	1614128.4	New York State Plane East (ft) NAD 83	9/20/09 9:51	Core	SRC-CU003-SI000017-018024	ENV	18	24	in
986	RLC-CU003	SRN-CU003-017	Second Inventory	SRC-CU003-SI000017	Sediment Residual Core Location	736256.57	1614128.4	New York State Plane East (ft) NAD 83	9/20/09 9:51	Core	SRC-CU003-SI000017-018024	ENV	18	24	in
987	RLC-CU003	SRN-CU003-017	Second Inventory	SRC-CU003-SI000017	Sediment Residual Core Location	736256.57	1614128.4	New York State Plane East (ft) NAD 83	9/20/09 9:51	Core	SRC-CU003-SI000017-018024	ENV	18	24	in
988	RLC-CU003	SRN-CU003-017	Second Inventory	SRC-CU003-SI000017	Sediment Residual Core Location	736256.57	1614128.4	New York State Plane East (ft) NAD 83	9/20/09 9:51	Core	SRC-CU003-SI000017-018024	ENV	18	24	in
989	RLC-CU003	SRN-CU003-017	Second Inventory	SRC-CU003-SI000017	Sediment Residual Core Location	736256.57	1614128.4	New York State Plane East (ft) NAD 83	9/20/09 9:51	Core	SRC-CU003-SI000017-018024	ENV	18	24	in
990	RLC-CU003	SRN-CU003-017	Second Inventory	SRC-CU003-SI000017	Sediment Residual Core Location	736256.57	1614128.4	New York State Plane East (ft) NAD 83	9/20/09 9:51	Core	SRC-CU003-SI000017-018024	ENV	18	24	in
991	RLC-CU003	SRN-CU003-018	Inventory	SRC-CU003-FI000018	Sediment Residual Core Location	736336.2	1614129.43	New York State Plane East (ft) NAD 83	8/13/09 10:24	Core	SRC-CU003-FI000018-000006	ENV	0	6	in
992	RLC-CU003	SRN-CU003-018	Inventory	SRC-CU003-FI000018	Sediment Residual Core Location	736336.2	1614129.43	New York State Plane East (ft) NAD 83	8/13/09 10:24	Core	SRC-CU003-FI000018-000006	ENV	0	6	in
993	RLC-CU003	SRN-CU003-018	Inventory	SRC-CU003-FI000018	Sediment Residual Core Location	736336.2	1614129.43	New York State Plane East (ft) NAD 83	8/13/09 10:24	Core	SRC-CU003-FI000018-000006	ENV	0	6	in
994	RLC-CU003	SRN-CU003-018	Inventory	SRC-CU003-FI000018	Sediment Residual Core Location	736336.2	1614129.43	New York State Plane East (ft) NAD 83	8/13/09 10:24	Core	SRC-CU003-FI000018-000006	ENV	0	6	in
995	RLC-CU003	SRN-CU003-018	Inventory	SRC-CU003-FI000018	Sediment Residual Core Location	736336.2	1614129.43	New York State Plane East (ft) NAD 83	8/13/09 10:24	Core	SRC-CU003-FI000018-000006	ENV	0	6	in
996	RLC-CU003	SRN-CU003-018	Inventory	SRC-CU003-FI000018	Sediment Residual Core Location	736336.2	1614129.43	New York State Plane East (ft) NAD 83	8/13/09 10:24	Core	SRC-CU003-FI000018-000006	ENV	0	6	in
997	RLC-CU003	SRN-CU003-018	Inventory	SRC-CU003-FI000018	Sediment Residual Core Location	736336.2	1614129.43	New York State Plane East (ft) NAD 83	8/13/09 10:24	Core	SRC-CU003-FI000018-000006	ENV	0	6	in
998	RLC-CU003	SRN-CU003-018	Inventory	SRC-CU003-FI000018	Sediment Residual Core Location	736336.2	1614129.43	New York State Plane East (ft) NAD 83	8/13/09 10:24	Core	SRC-CU003-FI000018-000006	ENV	0	6	in
999	RLC-CU003	SRN-CU003-018	Inventory	SRC-CU003-FI000018	Sediment Residual Core Location	736336.2	1614129.43	New York State Plane East (ft) NAD 83	8/13/09 10:24	Core	SRC-CU003-FI000018-000006	ENV	0	6	in
1000	RLC-CU003	SRN-CU003-018	Inventory	SRC-CU003-FI000018	Sediment Residual Core Location	736336.2	1614129.43	New York State Plane East (ft) NAD 83	8/13/09 10:24	Core	SRC-CU003-FI000018-000006	ENV	0	6	in
1001	RLC-CU003	SRN-CU003-019	Inventory	SRC-CU003-FI000019	Sediment Residual Core Location	736140.06	1614056.25	New York State Plane East (ft) NAD 83	8/13/09 10:37	Core	SRC-CU003-FI000019-000006	ENV	0	6	in
1002	RLC-CU003	SRN-CU003-019	Inventory	SRC-CU003-FI000019	Sediment Residual Core Location	736140.06	1614056.25	New York State Plane East (ft) NAD 83	8/13/09 10:37	Core	SRC-CU003-FI000019-000006	ENV	0	6	in
1003	RLC-CU003	SRN-CU003-019	Inventory	SRC-CU003-FI000019	Sediment Residual Core Location	736140.06	1614056.25	New York State Plane East (ft) NAD 83	8/13/09 10:37	Core	SRC-CU003-FI000019-000006	ENV	0	6	in
1004	RLC-CU003	SRN-CU003-019	Inventory	SRC-CU003-FI000019	Sediment Residual Core Location	736140.06	1614056.25	New York State Plane East (ft) NAD 83	8/13/09 10:37	Core	SRC-CU003-FI000019-000006	ENV	0	6	in
1005	RLC-CU003	SRN-CU003-019	Inventory	SRC-CU003-FI000019	Sediment Residual Core Location	736140.06	1614056.25	New York State Plane East (ft) NAD 83	8/13/09 10:37	Core	SRC-CU003-FI000019-000006	ENV	0	6	in
1006	RLC-CU003	SRN-CU003-019	Inventory	SRC-CU003-FI000019	Sediment Residual Core Location	736140.06	1614056.25	New York State Plane East (ft) NAD 83	8/13/09 10:37	Core	SRC-CU003-FI000019-000006	ENV	0	6	in
1007	RLC-CU003	SRN-CU003-019	Inventory	SRC-CU003-FI000019	Sediment Residual Core Location	736140.06	1614056.25	New York State Plane East (ft) NAD 83	8/13/09 10:37	Core	SRC-CU003-FI000019-000006	ENV	0	6	in
1008	RLC-CU003	SRN-CU003-019	Inventory	SRC-CU003-FI000019	Sediment Residual Core Location	736140.06	1614056.25	New York State Plane East (ft) NAD 83	8/13/09 10:37	Core	SRC-CU003-FI000019-000006	ENV	0	6	in
1009	RLC-CU003	SRN-CU003-019	Inventory	SRC-CU003-FI000019	Sediment Residual Core Location	736140.06	1614056.25	New York State Plane East (ft) NAD 83	8/13/09 10:37	Core	SRC-CU003-FI000019-000006	ENV	0	6	in
1010	RLC-CU003	SRN-CU003-019	Inventory	SRC-CU003-FI000019	Sediment Residual Core Location	736140.06	1614056.25	New York State Plane East (ft) NAD 83	8/13/09 10:37	Core	SRC-CU003-FI000019-000006	ENV	0	6	in
1011	RLC-CU003	SRN-CU003-020	Inventory	SRC-CU003-FI000020	Sediment Residual Core Location	736219.06	1614052.84	New York State Plane East (ft) NAD 83	8/14/09 8:15	Core	SRC-CU003-FI000020-000006	ENV	0	6	in
1012	RLC-CU003	SRN-CU003-020	Inventory	SRC-CU003-FI000020	Sediment Residual Core Location	736219.06	1614052.84	New York State Plane East (ft) NAD 83	8/14/09 8:15	Core	SRC-CU003-FI000020-000006	ENV	0	6	in
1013	RLC-CU003	SRN-CU003-020	Inventory	SRC-CU003-FI000020	Sediment Residual Core Location	736219.06	1614052.84	New York State Plane East (ft) NAD 83	8/14/09 8:15	Core	SRC-CU003-FI000020-000006	ENV	0	6	in
1014	RLC-CU003	SRN-CU003-020	Inventory	SRC-CU003-FI000020	Sediment Residual Core Location	736219.06	1614052.84	New York State Plane East (ft) NAD 83	8/14/09 8:15	Core	SRC-CU003-FI000020-000006	ENV	0	6	in
1015	RLC-CU003	SRN-CU003-020	Inventory	SRC-CU003-FI000020	Sediment Residual Core Location	736219.06	1614052.84	New York State Plane East (ft) NAD 83	8/14/09 8:15	Core	SRC-CU003-FI000020-000006	ENV	0	6	in
1016	RLC-CU003	SRN-CU003-020	Inventory	SRC-CU003-FI000020	Sediment Residual Core Location	736219.06	1614052.84	New York State Plane East (ft) NAD 83	8/14/09 8:15	Core	SRC-CU003-FI000020-000006	ENV	0	6	in
1017	RLC-CU003	SRN-CU003-020	Inventory	SRC-CU003-FI000020	Sediment Residual Core Location	736219.06	1614052.84	New York State Plane East (ft) NAD 83	8/14/09 8:15	Core	SRC-CU003-FI000020-000006	ENV	0	6	in
1018	RLC-CU003	SRN-CU003-020	Inventory	SRC-CU003-FI000020	Sediment Residual Core Location	736219.06	1614052.84	New York State Plane East (ft) NAD 83	8/14/09 8:15	Core	SRC-CU003-FI000020-000006	ENV	0	6	in
1019	RLC-CU003	SRN-CU003-020	Inventory	SRC-CU003-FI000020	Sediment Residual Core Location	736219.06	1614052.84	New York State Plane East (ft) NAD 83	8/14/09 8:15	Core	SRC-CU003-FI000020-000006	ENV	0	6	in
1020	RLC-CU003	SRN-CU003-020	Inventory	SRC-CU003-FI000020	Sediment Residual Core Location	736219.06	1614052.84	New York State Plane East (ft) NAD 83	8/14/09 8:15	Core	SRC-CU003-FI000020-000006	ENV	0	6	in
1021	RLC-CU003	SRN-CU003-021	First Residual	SRC-CU003-FR000021	Sediment Residual Core Location	736295.34	1614055.31	New York State Plane East (ft) NAD 83	10/8/09 11:59	Core	SRC-CU003-FR000021-000006	ENV	0	6	in
1022	RLC-CU003	SRN-CU003-021	First Residual	SRC-CU003-FR000021	Sediment Residual Core Location	736295.34	1614055.31	New York State Plane East (ft) NAD 83	10/8/09 11:59	Core	SRC-CU003-FR000021-000006	ENV	0	6	in
1023	RLC-CU003	SRN-CU003-021	First Residual	SRC-CU003-FR000021	Sediment Residual Core Location	736295.34	1614055.31	New York State Plane East (ft) NAD 83	10/8/09 11:59	Core	SRC-CU003-FR000021-000006	ENV	0	6	in
1024	RLC-CU003	SRN-CU003-021	First Residual	SRC-CU003-FR000021	Sediment Residual Core Location	736295.34	1614055.31	New York State Plane East (ft) NAD 83	10/8/09 11:59	Core	SRC-CU003-FR000021-000006	ENV	0	6	in
1025	RLC-CU003	SRN-CU003-021	First Residual	SRC-CU003-FR000021	Sediment Residual Core Location	736295.34	1614055.31	New York State Plane East (ft) NAD 83	10/8/09 11:59	Core	SRC-CU003-FR000021-000006	ENV	0	6	in
1026	RLC-CU003	SRN-CU003-021	First Residual	SRC-CU003-FR000021	Sediment Residual Core Location	736295.34	1614055.31	New York State Plane East (ft) NAD 83	10/8/09 11:59	Core	SRC-CU003-FR000021-000006	ENV	0	6	in
1027	RLC-CU003	SRN-CU003-021	First Residual	SRC-CU003-FR000021	Sediment Residual Core Location	736295.34	1614055.31	New York State Plane East (ft) NAD 83	10/8/09 11:59	Core	SRC-CU003-FR000021-000006	ENV	0	6	in
1028	RLC-CU003	SRN-CU003-021	First Residual	SRC-CU003-FR000021	Sediment Residual Core Location	736295.34	1614055.31	New York State Plane East (ft) NAD 83	10/8/09 11:59	Core	SRC-CU003-FR000021-000006	ENV	0	6	in
1029	RLC-CU003	SRN-CU003-021	First Residual	SRC-CU003-FR000021	Sediment Residual Core Location	736295.34	1614055.31	New York State Plane East (ft) NAD 83	10/8/09 11:59	Core	SRC-CU003-FR000021-000006	ENV	0	6	in
1030	RLC-CU003	SRN-CU003-021	First Residual	SRC-CU003-FR000021	Sediment Residual Core Location	736295.34	1614055.31	New York State Plane East (ft) NAD 83	10/8/09 11:59	Core	SRC-CU003-FR000021-000006	ENV	0	6	in
1031	RLC-CU003	SRN-CU003-021	Inventory	SRC-CU003-FI000021	Sediment Residual Core Location	736303.49	1614054	New York State Plane East (ft) NAD 83	8/14/09 8:55	Core	SRC-CU003-FI000021-000006	ENV	0	6	in
1032	RLC-CU003	SRN-CU003-021	Inventory	SRC-CU003-FI000021	Sediment Residual Core Location	736303.49	1614054	New York State Plane East (ft) NAD 83	8/14/09 8:55	Core	SRC-CU003-FI000021-000006	ENV	0	6	in
1033	RLC-CU003	SRN-CU003-021	Inventory	SRC-CU003-FI000021	Sediment Residual Core Location	736303.49	1614054	New York State Plane East (ft) NAD 83	8/14/09 8:55	Core	SRC-CU003-FI000021-000006	ENV	0	6	in
1034	RLC-CU003	SRN-CU003-021	Inventory	SRC-CU003-FI000021	Sediment Residual Core Location	736303.49	1614054	New York State Plane East (ft) NAD 83	8/14/09 8:55	Core	SRC-CU003-FI000021-000006	ENV	0	6	in
1035	RLC-CU003	SRN-CU003-021	Inventory	SRC-CU003-FI000021	Sediment Residual Core Location	736303.49	1614054	New York State Plane East (ft) NAD 83	8/14/09 8:55	Core	SRC-CU003-FI000021-000006	ENV	0	6	in
1036	RLC-CU003	SRN-CU003-021	Inventory	SRC-CU003-FI000021	Sediment Residual Core Location	736303.49	1614054	New York State Plane East (ft) NAD 83	8/14/09 8:55	Core	SRC-CU003-FI000021-000006	ENV	0	6	in
1037	RLC-CU003	SRN-CU003-021	Inventory	SRC-CU003-FI000021	Sediment Residual Core Location	736303.49	1614054	New York State Plane East (ft) NAD 83	8/14/09 8:55	Core	SRC-CU003-FI000021-000006	ENV	0	6	in
1038	RLC-CU003	SRN-CU003-021	Inventory	SRC-CU003-FI000021	Sediment Residual Core Location	736303.49	1614054	New York State Plane East (ft) NAD 83	8/14/09 8:55	Core	SRC-CU003-FI000021-000006	ENV	0	6	in
1039	RLC-CU003	SRN-CU003-021	Inventory	SRC-CU003-FI000021	Sediment Residual Core Location	736303.49	1614054	New York State Plane East (ft) NAD 83	8/14/09 8:55	Core	SRC-CU003-FI000021-000006	ENV	0	6	in
1040	RLC-CU003	SRN-CU003-021	Inventory	SRC-CU003-FI000021	Sediment Residual Core Location	736303.49	1614054	New York State Plane East (ft) NAD 83	8/14/09 8:55	Core	SRC-CU003-FI000021-000006	ENV	0	6	in

CU-03 Residulal Core Data
(All Dredging Passes)

Row ID	sample_name	dup_parent_sample_name	analyte_name	cas_rn	Lab_Reported_Result	Verified_Result	result_unit	Lab_Reported_MDL	Verified_MDL	Lab_Reported_RL	Verified_RL	limit_unit	Lab_Reported_Qualifier	Verified_Qualifier	Detected	Reportable
976	SRC-CU003-SI000017-012018	NULL	AROCLOR 1254	11097-69-1	NULL	NULL	mg/kg	0.0035	0.0035	0.013	0.013	mg/kg	U	U	0	1
977	SRC-CU003-SI000017-012018	NULL	AROCLOR 1260	11096-82-5	NULL	NULL	mg/kg	0.0035	0.0035	0.013	0.013	mg/kg	U	U	0	1
978	SRC-CU003-SI000017-012018	NULL	Moisture Content	WC002	25.5	25.5	%	1	1	1	1	%	NULL	NULL	1	1
979	SRC-CU003-SI000017-012018	NULL	Total PCBs	1336-36-3	0.064	0.064	mg/kg	0.0035	0.0035	0.054	0.054	mg/kg	NULL	NULL	1	1
980	SRC-CU003-SI000017-012018	NULL	Tri+ PCBs	TRI_PLUS_PCB	0.012145	0.012145	mg/kg	0.0035	0.0035	0.0035	0.0035	mg/kg	NULL	NULL	1	1
981	SRC-CU003-SI000017-018024	NULL	AROCLOR 1016	12674-11-2	NULL	NULL	mg/kg	0.0034	0.0034	0.013	0.013	mg/kg	U	U	0	1
982	SRC-CU003-SI000017-018024	NULL	AROCLOR 1221	11104-28-2	0.11	0.11	mg/kg	0.0034	0.0034	0.013	0.013	mg/kg	NULL	NULL	1	1
983	SRC-CU003-SI000017-018024	NULL	AROCLOR 1232	11141-16-5	NULL	NULL	mg/kg	0.0034	0.0034	0.013	0.013	mg/kg	U	U	0	1
984	SRC-CU003-SI000017-018024	NULL	AROCLOR 1242	53469-21-9	0.065	0.065	mg/kg	0.0034	0.0034	0.013	0.013	mg/kg	NULL	NULL	1	1
985	SRC-CU003-SI000017-018024	NULL	AROCLOR 1248	12672-29-6	NULL	NULL	mg/kg	0.0034	0.0034	0.013	0.013	mg/kg	U	U	0	1
986	SRC-CU003-SI000017-018024	NULL	AROCLOR 1254	11097-69-1	NULL	NULL	mg/kg	0.0034	0.0034	0.013	0.013	mg/kg	U	U	0	1
987	SRC-CU003-SI000017-018024	NULL	AROCLOR 1260	11096-82-5	NULL	NULL	mg/kg	0.0034	0.0034	0.013	0.013	mg/kg	U	U	0	1
988	SRC-CU003-SI000017-018024	NULL	Moisture Content	WC002	24.1	24.1	%	1	1	1	1	%	NULL	NULL	1	1
989	SRC-CU003-SI000017-018024	NULL	Total PCBs	1336-36-3	0.17	0.17	mg/kg	0.0034	0.0034	0.053	0.053	mg/kg	NULL	NULL	1	1
990	SRC-CU003-SI000017-018024	NULL	Tri+ PCBs	TRI_PLUS_PCB	0.076097	0.076097	mg/kg	0.0034	0.0034	0.0034	0.0034	mg/kg	NULL	NULL	1	1
991	SRC-CU003-FI000018-000006	NULL	AROCLOR 1016	12674-11-2	NULL	NULL	mg/kg	0.54	0.54	1.3	1.3	mg/kg	U	U	0	1
992	SRC-CU003-FI000018-000006	NULL	AROCLOR 1221	11104-28-2	8.5	8.5	mg/kg	0.54	0.54	1.3	1.3	mg/kg	NULL	NULL	1	1
993	SRC-CU003-FI000018-000006	NULL	AROCLOR 1232	11141-16-5	NULL	NULL	mg/kg	0.54	0.54	1.3	1.3	mg/kg	U	U	0	1
994	SRC-CU003-FI000018-000006	NULL	AROCLOR 1242	53469-21-9	2.1	2.1	mg/kg	0.54	0.54	1.3	1.3	mg/kg	NULL	NULL	1	1
995	SRC-CU003-FI000018-000006	NULL	AROCLOR 1248	12672-29-6	NULL	NULL	mg/kg	0.54	0.54	1.3	1.3	mg/kg	U	U	0	1
996	SRC-CU003-FI000018-000006	NULL	AROCLOR 1254	11097-69-1	NULL	NULL	mg/kg	0.54	0.54	1.3	1.3	mg/kg	U	U	0	1
997	SRC-CU003-FI000018-000006	NULL	AROCLOR 1260	11096-82-5	NULL	NULL	mg/kg	0.54	0.54	1.3	1.3	mg/kg	U	U	0	1
998	SRC-CU003-FI000018-000006	NULL	Moisture Content	WC002	25	25	%	0.019	0.019	0.019	0.019	%	NULL	NULL	1	1
999	SRC-CU003-FI000018-000006	NULL	Total PCBs	1336-36-3	10.6	10.6	mg/kg	0.54	0.54	1.3	1.3	mg/kg	NULL	J	1	1
1000	SRC-CU003-FI000018-000006	NULL	Tri+ PCBs	TRI_PLUS_PCB	3.3467	3.3467	mg/kg	0.54	0.54	0.54	0.54	mg/kg	NULL	NULL	1	1
1001	SRC-CU003-FI000019-000006	NULL	AROCLOR 1016	12674-11-2	NULL	NULL	mg/kg	0.0049	0.0049	0.012	0.012	mg/kg	U	U	0	1
1002	SRC-CU003-FI000019-000006	NULL	AROCLOR 1221	11104-28-2	0.014	0.014	mg/kg	0.0049	0.0049	0.012	0.012	mg/kg	NULL	NULL	1	1
1003	SRC-CU003-FI000019-000006	NULL	AROCLOR 1232	11141-16-5	NULL	NULL	mg/kg	0.0049	0.0049	0.012	0.012	mg/kg	U	U	0	1
1004	SRC-CU003-FI000019-000006	NULL	AROCLOR 1242	53469-21-9	0.01	0.01	mg/kg	0.0049	0.0049	0.012	0.012	mg/kg	J	J	1	1
1005	SRC-CU003-FI000019-000006	NULL	AROCLOR 1248	12672-29-6	NULL	NULL	mg/kg	0.0049	0.0049	0.012	0.012	mg/kg	U	U	0	1
1006	SRC-CU003-FI000019-000006	NULL	AROCLOR 1254	11097-69-1	NULL	NULL	mg/kg	0.0049	0.0049	0.012	0.012	mg/kg	U	U	0	1
1007	SRC-CU003-FI000019-000006	NULL	AROCLOR 1260	11096-82-5	NULL	NULL	mg/kg	0.0049	0.0049	0.012	0.012	mg/kg	U	U	0	1
1008	SRC-CU003-FI000019-000006	NULL	Moisture Content	WC002	15	15	%	0.019	0.019	0.019	0.019	%	NULL	NULL	1	1
1009	SRC-CU003-FI000019-000006	NULL	Total PCBs	1336-36-3	0.024	0.024	mg/kg	0.0049	0.0049	0.012	0.012	mg/kg	NULL	J	1	1
1010	SRC-CU003-FI000019-000006	NULL	Tri+ PCBs	TRI_PLUS_PCB	0.0132895	0.0132895	mg/kg	0.0049	0.0049	0.0049	0.0049	mg/kg	NULL	NULL	1	1
1011	SRC-CU003-FI000020-000006	NULL	AROCLOR 1016	12674-11-2	NULL	NULL	mg/kg	0.1	0.1	0.25	0.25	mg/kg	U	U	0	1
1012	SRC-CU003-FI000020-000006	NULL	AROCLOR 1221	11104-28-2	3.5	3.5	mg/kg	0.1	0.1	0.25	0.25	mg/kg	B	NULL	1	1
1013	SRC-CU003-FI000020-000006	NULL	AROCLOR 1232	11141-16-5	NULL	NULL	mg/kg	0.1	0.1	0.25	0.25	mg/kg	U	U	0	1
1014	SRC-CU003-FI000020-000006	NULL	AROCLOR 1242	53469-21-9	3.7	3.7	mg/kg	0.1	0.1	0.25	0.25	mg/kg	B	NULL	1	1
1015	SRC-CU003-FI000020-000006	NULL	AROCLOR 1248	12672-29-6	NULL	NULL	mg/kg	0.1	0.1	0.25	0.25	mg/kg	U	U	0	1
1016	SRC-CU003-FI000020-000006	NULL	AROCLOR 1254	11097-69-1	NULL	NULL	mg/kg	0.1	0.1	0.25	0.25	mg/kg	U	U	0	1
1017	SRC-CU003-FI000020-000006	NULL	AROCLOR 1260	11096-82-5	NULL	NULL	mg/kg	0.1	0.1	0.25	0.25	mg/kg	U	U	0	1
1018	SRC-CU003-FI000020-000006	NULL	Moisture Content	WC002	20	20	%	0.02	0.02	0.02	0.02	%	NULL	NULL	1	1
1019	SRC-CU003-FI000020-000006	NULL	Total PCBs	1336-36-3	7.2	7.2	mg/kg	0.1	0.1	0.25	0.25	mg/kg	NULL	NULL	1	1
1020	SRC-CU003-FI000020-000006	NULL	Tri+ PCBs	TRI_PLUS_PCB	3.9025	3.9025	mg/kg	0.1	0.1	0.1	0.1	mg/kg	NULL	NULL	1	1
1021	SRC-CU003-FR000021-000006	NULL	AROCLOR 1016	12674-11-2	NULL	NULL	mg/kg	0.055	0.055	0.13	0.13	mg/kg	U	U	0	1
1022	SRC-CU003-FR000021-000006	NULL	AROCLOR 1221	11104-28-2	3.9	3.9	mg/kg	0.055	0.055	0.13	0.13	mg/kg	NULL	NULL	1	1
1023	SRC-CU003-FR000021-000006	NULL	AROCLOR 1232	11141-16-5	NULL	NULL	mg/kg	0.055	0.055	0.13	0.13	mg/kg	U	U	0	1
1024	SRC-CU003-FR000021-000006	NULL	AROCLOR 1242	53469-21-9	1.3	1.3	mg/kg	0.055	0.055	0.13	0.13	mg/kg	NULL	NULL	1	1
1025	SRC-CU003-FR000021-000006	NULL	AROCLOR 1248	12672-29-6	NULL	NULL	mg/kg	0.055	0.055	0.13	0.13	mg/kg	U	U	0	1
1026	SRC-CU003-FR000021-000006	NULL	AROCLOR 1254	11097-69-1	NULL	NULL	mg/kg	0.055	0.055	0.13	0.13	mg/kg	U	U	0	1
1027	SRC-CU003-FR000021-000006	NULL	AROCLOR 1260	11096-82-5	NULL	NULL	mg/kg	0.055	0.055	0.13	0.13	mg/kg	U	U	0	1
1028	SRC-CU003-FR000021-000006	NULL	Moisture Content	WC002	25	25	%	0.019	0.019	0.019	0.019	%	NULL	NULL	1	1
1029	SRC-CU003-FR000021-000006	NULL	Total PCBs	1336-36-3	5.2	5.2	mg/kg	0.055	0.055	0.53	0.53	mg/kg	NULL	NULL	1	1
1030	SRC-CU003-FR000021-000006	NULL	Tri+ PCBs	TRI_PLUS_PCB	1.754025	1.754025	mg/kg	0.055	0.055	0.055	0.055	mg/kg	NULL	NULL	1	1
1031	SRC-CU003-FI000021-000006	NULL	AROCLOR 1016	12674-11-2	NULL	NULL	mg/kg	0.4	0.4	0.96	0.96	mg/kg	U	U	0	1
1032	SRC-CU003-FI000021-000006	NULL	AROCLOR 1221	11104-28-2	21	21	mg/kg	0.4	0.4	0.96	0.96	mg/kg	B	NULL	1	1
1033	SRC-CU003-FI000021-000006	NULL	AROCLOR 1232	11141-16-5	NULL	NULL	mg/kg	0.4	0.4	0.96	0.96	mg/kg	U	U	0	1
1034	SRC-CU003-FI000021-000006	NULL	AROCLOR 1242	53469-21-9	2.7	2.7	mg/kg	0.4	0.4	0.96	0.96	mg/kg	B	NULL	1	1
1035	SRC-CU003-FI000021-000006	NULL	AROCLOR 1248	12672-29-6	NULL	NULL	mg/kg	0.4	0.4	0.96	0.96	mg/kg	U	U	0	1
1036	SRC-CU003-FI000021-000006	NULL	AROCLOR 1254	11097-69-1	NULL	NULL	mg/kg	0.4	0.4	0.96	0.96	mg/kg	U	U	0	1
1037	SRC-CU003-FI000021-000006	NULL	AROCLOR 1260	11096-82-5	NULL	NULL	mg/kg	0.4	0.4	0.96	0.96	mg/kg	U	U	0	1
1038	SRC-CU003-FI000021-000006	NULL	Moisture Content	WC002	38	38	%	0.018	0.018	0.018	0.018	%	NULL	NULL	1	1
1039	SRC-CU003-FI000021-000006	NULL	Total PCBs	1336-36-3	23.7	23.7	mg/kg	0.4	0.4	0.96	0.96	mg/kg	NULL	NULL	1	1
1040	SRC-CU003-FI000021-000006	NULL	Tri+ PCBs	TRI_PLUS_PCB	5.579	5.579	mg/kg	0.4	0.4	0.4	0.4	mg/kg	NULL	NULL	1	1

CU-03 Residulal Core Data
(All Dredging Passes)

Row ID	cu_id	node_id	dredge_pass	core_id	location_type	x_coord	y_coord	coord_system	sample_dt	collection_method	sample_name	sample_type	start_depth	end_depth	depth_unit
1041	RLC-CU003	SRN-CU003-021	Inventory	SRC-CU003-FI000021	Sediment Residual Core Location	736303.49	1614054	New York State Plane East (ft) NAD 83	8/14/09 8:55	Core	SRC-CU003-FI000021-006012	ENV	6	12	in
1042	RLC-CU003	SRN-CU003-021	Inventory	SRC-CU003-FI000021	Sediment Residual Core Location	736303.49	1614054	New York State Plane East (ft) NAD 83	8/14/09 8:55	Core	SRC-CU003-FI000021-006012	ENV	6	12	in
1043	RLC-CU003	SRN-CU003-021	Inventory	SRC-CU003-FI000021	Sediment Residual Core Location	736303.49	1614054	New York State Plane East (ft) NAD 83	8/14/09 8:55	Core	SRC-CU003-FI000021-006012	ENV	6	12	in
1044	RLC-CU003	SRN-CU003-021	Inventory	SRC-CU003-FI000021	Sediment Residual Core Location	736303.49	1614054	New York State Plane East (ft) NAD 83	8/14/09 8:55	Core	SRC-CU003-FI000021-006012	ENV	6	12	in
1045	RLC-CU003	SRN-CU003-021	Inventory	SRC-CU003-FI000021	Sediment Residual Core Location	736303.49	1614054	New York State Plane East (ft) NAD 83	8/14/09 8:55	Core	SRC-CU003-FI000021-006012	ENV	6	12	in
1046	RLC-CU003	SRN-CU003-021	Inventory	SRC-CU003-FI000021	Sediment Residual Core Location	736303.49	1614054	New York State Plane East (ft) NAD 83	8/14/09 8:55	Core	SRC-CU003-FI000021-006012	ENV	6	12	in
1047	RLC-CU003	SRN-CU003-021	Inventory	SRC-CU003-FI000021	Sediment Residual Core Location	736303.49	1614054	New York State Plane East (ft) NAD 83	8/14/09 8:55	Core	SRC-CU003-FI000021-006012	ENV	6	12	in
1048	RLC-CU003	SRN-CU003-021	Inventory	SRC-CU003-FI000021	Sediment Residual Core Location	736303.49	1614054	New York State Plane East (ft) NAD 83	8/14/09 8:55	Core	SRC-CU003-FI000021-006012	ENV	6	12	in
1049	RLC-CU003	SRN-CU003-021	Inventory	SRC-CU003-FI000021	Sediment Residual Core Location	736303.49	1614054	New York State Plane East (ft) NAD 83	8/14/09 8:55	Core	SRC-CU003-FI000021-006012	ENV	6	12	in
1050	RLC-CU003	SRN-CU003-021	Inventory	SRC-CU003-FI000021	Sediment Residual Core Location	736303.49	1614054	New York State Plane East (ft) NAD 83	8/14/09 8:55	Core	SRC-CU003-FI000021-006012	ENV	6	12	in
1051	RLC-CU003	SRN-CU003-021	Inventory	SRC-CU003-FI000021	Sediment Residual Core Location	736303.49	1614054	New York State Plane East (ft) NAD 83	8/14/09 8:55	Core	SRC-CU003-FI000021-012018	ENV	12	18	in
1052	RLC-CU003	SRN-CU003-021	Inventory	SRC-CU003-FI000021	Sediment Residual Core Location	736303.49	1614054	New York State Plane East (ft) NAD 83	8/14/09 8:55	Core	SRC-CU003-FI000021-012018	ENV	12	18	in
1053	RLC-CU003	SRN-CU003-021	Inventory	SRC-CU003-FI000021	Sediment Residual Core Location	736303.49	1614054	New York State Plane East (ft) NAD 83	8/14/09 8:55	Core	SRC-CU003-FI000021-012018	ENV	12	18	in
1054	RLC-CU003	SRN-CU003-021	Inventory	SRC-CU003-FI000021	Sediment Residual Core Location	736303.49	1614054	New York State Plane East (ft) NAD 83	8/14/09 8:55	Core	SRC-CU003-FI000021-012018	ENV	12	18	in
1055	RLC-CU003	SRN-CU003-021	Inventory	SRC-CU003-FI000021	Sediment Residual Core Location	736303.49	1614054	New York State Plane East (ft) NAD 83	8/14/09 8:55	Core	SRC-CU003-FI000021-012018	ENV	12	18	in
1056	RLC-CU003	SRN-CU003-021	Inventory	SRC-CU003-FI000021	Sediment Residual Core Location	736303.49	1614054	New York State Plane East (ft) NAD 83	8/14/09 8:55	Core	SRC-CU003-FI000021-012018	ENV	12	18	in
1057	RLC-CU003	SRN-CU003-021	Inventory	SRC-CU003-FI000021	Sediment Residual Core Location	736303.49	1614054	New York State Plane East (ft) NAD 83	8/14/09 8:55	Core	SRC-CU003-FI000021-012018	ENV	12	18	in
1058	RLC-CU003	SRN-CU003-021	Inventory	SRC-CU003-FI000021	Sediment Residual Core Location	736303.49	1614054	New York State Plane East (ft) NAD 83	8/14/09 8:55	Core	SRC-CU003-FI000021-012018	ENV	12	18	in
1059	RLC-CU003	SRN-CU003-021	Inventory	SRC-CU003-FI000021	Sediment Residual Core Location	736303.49	1614054	New York State Plane East (ft) NAD 83	8/14/09 8:55	Core	SRC-CU003-FI000021-012018	ENV	12	18	in
1060	RLC-CU003	SRN-CU003-021	Inventory	SRC-CU003-FI000021	Sediment Residual Core Location	736303.49	1614054	New York State Plane East (ft) NAD 83	8/14/09 8:55	Core	SRC-CU003-FI000021-012018	ENV	12	18	in
1061	RLC-CU003	SRN-CU003-021	Inventory	SRC-CU003-FI000021	Sediment Residual Core Location	736303.49	1614054	New York State Plane East (ft) NAD 83	8/14/09 8:55	Core	SRC-CU003-FI000021-018024	ENV	18	24	in
1062	RLC-CU003	SRN-CU003-021	Inventory	SRC-CU003-FI000021	Sediment Residual Core Location	736303.49	1614054	New York State Plane East (ft) NAD 83	8/14/09 8:55	Core	SRC-CU003-FI000021-018024	ENV	18	24	in
1063	RLC-CU003	SRN-CU003-021	Inventory	SRC-CU003-FI000021	Sediment Residual Core Location	736303.49	1614054	New York State Plane East (ft) NAD 83	8/14/09 8:55	Core	SRC-CU003-FI000021-018024	ENV	18	24	in
1064	RLC-CU003	SRN-CU003-021	Inventory	SRC-CU003-FI000021	Sediment Residual Core Location	736303.49	1614054	New York State Plane East (ft) NAD 83	8/14/09 8:55	Core	SRC-CU003-FI000021-018024	ENV	18	24	in
1065	RLC-CU003	SRN-CU003-021	Inventory	SRC-CU003-FI000021	Sediment Residual Core Location	736303.49	1614054	New York State Plane East (ft) NAD 83	8/14/09 8:55	Core	SRC-CU003-FI000021-018024	ENV	18	24	in
1066	RLC-CU003	SRN-CU003-021	Inventory	SRC-CU003-FI000021	Sediment Residual Core Location	736303.49	1614054	New York State Plane East (ft) NAD 83	8/14/09 8:55	Core	SRC-CU003-FI000021-018024	ENV	18	24	in
1067	RLC-CU003	SRN-CU003-021	Inventory	SRC-CU003-FI000021	Sediment Residual Core Location	736303.49	1614054	New York State Plane East (ft) NAD 83	8/14/09 8:55	Core	SRC-CU003-FI000021-018024	ENV	18	24	in
1068	RLC-CU003	SRN-CU003-021	Inventory	SRC-CU003-FI000021	Sediment Residual Core Location	736303.49	1614054	New York State Plane East (ft) NAD 83	8/14/09 8:55	Core	SRC-CU003-FI000021-018024	ENV	18	24	in
1069	RLC-CU003	SRN-CU003-021	Inventory	SRC-CU003-FI000021	Sediment Residual Core Location	736303.49	1614054	New York State Plane East (ft) NAD 83	8/14/09 8:55	Core	SRC-CU003-FI000021-018024	ENV	18	24	in
1070	RLC-CU003	SRN-CU003-021	Inventory	SRC-CU003-FI000021	Sediment Residual Core Location	736303.49	1614054	New York State Plane East (ft) NAD 83	8/14/09 8:55	Core	SRC-CU003-FI000021-018024	ENV	18	24	in
1071	RLC-CU003	SRN-CU003-021	Second Inventory	SRC-CU003-SI000021	Sediment Residual Core Location	736306.34	1614055.23	New York State Plane East (ft) NAD 83	9/20/09 9:22	Core	SRC-CU003-SI000021-000006	ENV	0	6	in
1072	RLC-CU003	SRN-CU003-021	Second Inventory	SRC-CU003-SI000021	Sediment Residual Core Location	736306.34	1614055.23	New York State Plane East (ft) NAD 83	9/20/09 9:22	Core	SRC-CU003-SI000021-000006	ENV	0	6	in
1073	RLC-CU003	SRN-CU003-021	Second Inventory	SRC-CU003-SI000021	Sediment Residual Core Location	736306.34	1614055.23	New York State Plane East (ft) NAD 83	9/20/09 9:22	Core	SRC-CU003-SI000021-000006	ENV	0	6	in
1074	RLC-CU003	SRN-CU003-021	Second Inventory	SRC-CU003-SI000021	Sediment Residual Core Location	736306.34	1614055.23	New York State Plane East (ft) NAD 83	9/20/09 9:22	Core	SRC-CU003-SI000021-000006	ENV	0	6	in
1075	RLC-CU003	SRN-CU003-021	Second Inventory	SRC-CU003-SI000021	Sediment Residual Core Location	736306.34	1614055.23	New York State Plane East (ft) NAD 83	9/20/09 9:22	Core	SRC-CU003-SI000021-000006	ENV	0	6	in
1076	RLC-CU003	SRN-CU003-021	Second Inventory	SRC-CU003-SI000021	Sediment Residual Core Location	736306.34	1614055.23	New York State Plane East (ft) NAD 83	9/20/09 9:22	Core	SRC-CU003-SI000021-000006	ENV	0	6	in
1077	RLC-CU003	SRN-CU003-021	Second Inventory	SRC-CU003-SI000021	Sediment Residual Core Location	736306.34	1614055.23	New York State Plane East (ft) NAD 83	9/20/09 9:22	Core	SRC-CU003-SI000021-000006	ENV	0	6	in
1078	RLC-CU003	SRN-CU003-021	Second Inventory	SRC-CU003-SI000021	Sediment Residual Core Location	736306.34	1614055.23	New York State Plane East (ft) NAD 83	9/20/09 9:22	Core	SRC-CU003-SI000021-000006	ENV	0	6	in
1079	RLC-CU003	SRN-CU003-021	Second Inventory	SRC-CU003-SI000021	Sediment Residual Core Location	736306.34	1614055.23	New York State Plane East (ft) NAD 83	9/20/09 9:22	Core	SRC-CU003-SI000021-000006	ENV	0	6	in
1080	RLC-CU003	SRN-CU003-021	Second Inventory	SRC-CU003-SI000021	Sediment Residual Core Location	736306.34	1614055.23	New York State Plane East (ft) NAD 83	9/20/09 9:22	Core	SRC-CU003-SI000021-000006	ENV	0	6	in
1081	RLC-CU003	SRN-CU003-021	Second Inventory	SRC-CU003-SI000021	Sediment Residual Core Location	736306.34	1614055.23	New York State Plane East (ft) NAD 83	9/20/09 9:22	Core	SRC-CU003-SI000021-006012	ENV	6	12	in
1082	RLC-CU003	SRN-CU003-021	Second Inventory	SRC-CU003-SI000021	Sediment Residual Core Location	736306.34	1614055.23	New York State Plane East (ft) NAD 83	9/20/09 9:22	Core	SRC-CU003-SI000021-006012	ENV	6	12	in
1083	RLC-CU003	SRN-CU003-021	Second Inventory	SRC-CU003-SI000021	Sediment Residual Core Location	736306.34	1614055.23	New York State Plane East (ft) NAD 83	9/20/09 9:22	Core	SRC-CU003-SI000021-006012	ENV	6	12	in
1084	RLC-CU003	SRN-CU003-021	Second Inventory	SRC-CU003-SI000021	Sediment Residual Core Location	736306.34	1614055.23	New York State Plane East (ft) NAD 83	9/20/09 9:22	Core	SRC-CU003-SI000021-006012	ENV	6	12	in
1085	RLC-CU003	SRN-CU003-021	Second Inventory	SRC-CU003-SI000021	Sediment Residual Core Location	736306.34	1614055.23	New York State Plane East (ft) NAD 83	9/20/09 9:22	Core	SRC-CU003-SI000021-006012	ENV	6	12	in
1086	RLC-CU003	SRN-CU003-021	Second Inventory	SRC-CU003-SI000021	Sediment Residual Core Location	736306.34	1614055.23	New York State Plane East (ft) NAD 83	9/20/09 9:22	Core	SRC-CU003-SI000021-006012	ENV	6	12	in
1087	RLC-CU003	SRN-CU003-021	Second Inventory	SRC-CU003-SI000021	Sediment Residual Core Location	736306.34	1614055.23	New York State Plane East (ft) NAD 83	9/20/09 9:22	Core	SRC-CU003-SI000021-006012	ENV	6	12	in
1088	RLC-CU003	SRN-CU003-021	Second Inventory	SRC-CU003-SI000021	Sediment Residual Core Location	736306.34	1614055.23	New York State Plane East (ft) NAD 83	9/20/09 9:22	Core	SRC-CU003-SI000021-006012	ENV	6	12	in
1089	RLC-CU003	SRN-CU003-021	Second Inventory	SRC-CU003-SI000021	Sediment Residual Core Location	736306.34	1614055.23	New York State Plane East (ft) NAD 83	9/20/09 9:22	Core	SRC-CU003-SI000021-006012	ENV	6	12	in
1090	RLC-CU003	SRN-CU003-021	Second Inventory	SRC-CU003-SI000021	Sediment Residual Core Location	736306.34	1614055.23	New York State Plane East (ft) NAD 83	9/20/09 9:22	Core	SRC-CU003-SI000021-006012	ENV	6	12	in
1091	RLC-CU003	SRN-CU003-021	Second Inventory	SRC-CU003-SI000021	Sediment Residual Core Location	736306.34	1614055.23	New York State Plane East (ft) NAD 83	9/20/09 9:22	Core	SRC-CU003-SI000021-012018	ENV	12	18	in
1092	RLC-CU003	SRN-CU003-021	Second Inventory	SRC-CU003-SI000021	Sediment Residual Core Location	736306.34	1614055.23	New York State Plane East (ft) NAD 83	9/20/09 9:22	Core	SRC-CU003-SI000021-012018	ENV	12	18	in
1093	RLC-CU003	SRN-CU003-021	Second Inventory	SRC-CU003-SI000021	Sediment Residual Core Location	736306.34	1614055.23	New York State Plane East (ft) NAD 83	9/20/09 9:22	Core	SRC-CU003-SI000021-012018	ENV	12	18	in
1094	RLC-CU003	SRN-CU003-021	Second Inventory	SRC-CU003-SI000021	Sediment Residual Core Location	736306.34	1614055.23	New York State Plane East (ft) NAD 83	9/20/09 9:22	Core	SRC-CU003-SI000021-012018	ENV	12	18	in
1095	RLC-CU003	SRN-CU003-021	Second Inventory	SRC-CU003-SI000021	Sediment Residual Core Location	736306.34	1614055.23	New York State Plane East (ft) NAD 83	9/20/09 9:22	Core	SRC-CU003-SI000021-012018	ENV	12	18	in
1096	RLC-CU003	SRN-CU003-021	Second Inventory	SRC-CU003-SI000021	Sediment Residual Core Location	736306.34	1614055.23	New York State Plane East (ft) NAD 83	9/20/09 9:22	Core	SRC-CU003-SI000021-012018	ENV	12	18	in
1097	RLC-CU003	SRN-CU003-021	Second Inventory	SRC-CU003-SI000021	Sediment Residual Core Location	736306.34	1614055.23	New York State Plane East (ft) NAD 83	9/20/09 9:22	Core	SRC-CU003-SI000021-012018	ENV	12	18	in
1098	RLC-CU003	SRN-CU003-021	Second Inventory	SRC-CU003-SI000021	Sediment Residual Core Location	736306.34	1614055.23	New York State Plane East (ft) NAD 83	9/20/09 9:22	Core	SRC-CU003-SI000021-012018	ENV	12	18	in
1099	RLC-CU003	SRN-CU003-021	Second Inventory	SRC-CU003-SI000021	Sediment Residual Core Location	736306.34	1614055.23	New York State Plane East (ft) NAD 83	9/20/09 9:22	Core	SRC-CU003-SI000021-012018	ENV	12	18	in
1100	RLC-CU003	SRN-CU003-021	Second Inventory	SRC-CU003-SI000021	Sediment Residual Core Location	736306.34	1614055.23	New York State Plane East (ft) NAD 83	9/20/09 9:22	Core	SRC-CU003-SI000021-012018	ENV	12	18	in
1101	RLC-CU003	SRN-CU003-021	Second Inventory	SRC-CU003-SI000021	Sediment Residual Core Location	736306.34	1614055.23	New York State Plane East (ft) NAD 83	9/20/09 9:22	Core	SRC-CU003-SI000021-018024	ENV	18	24	in
1102	RLC-CU003	SRN-CU003-021	Second Inventory	SRC-CU003-SI000021	Sediment Residual Core Location	736306.34	1614055.23	New York State Plane East (ft) NAD 83	9/20/09 9:22	Core	SRC-CU003-SI000021-018024	ENV	18	24	in
1103	RLC-CU003	SRN-CU003-021	Second Inventory	SRC-CU003-SI000021	Sediment Residual Core Location	736306.34	1614055.23	New York State Plane East (ft) NAD 83	9/20/09 9:22	Core	SRC-CU003-SI000021-018024	ENV	18	24	in
1104	RLC-CU003	SRN-CU003-021	Second Inventory	SRC-CU003-SI000021	Sediment Residual Core Location	736306.34	1614055.23	New York State Plane East (ft) NAD 83	9/20/09 9:22	Core	SRC-CU003-SI000021-018024	ENV	18	24	in
1105	RLC-CU003	SRN-CU003-021	Second Inventory	SRC-CU003-SI000021	Sediment Residual Core Location	736306.34	1614055.23	New York State Plane East (ft) NAD 83	9/20/09 9:22	Core	SRC-CU003-SI000021-018024	ENV	18	24	in

CU-03 Residulal Core Data
(All Dredging Passes)

Row ID	sample_name	dup_parent_sample_name	analyte_name	cas_rn	Lab_Reported_Result	Verified_Result	result_unit	Lab_Reported_MDL	Verified_MDL	Lab_Reported_RL	Verified_RL	limit_unit	Lab_Reported_Qualifier	Verified_Qualifier	Detected	Reportable
1041	SRC-CU003-FI000021-006012	NULL	AROCLOR 1016	12674-11-2	NULL	NULL	mg/kg	0.0083	0.0083	0.02	0.02	mg/kg	U	U	0	1
1042	SRC-CU003-FI000021-006012	NULL	AROCLOR 1221	11104-28-2	0.022	0.022	mg/kg	0.0083	0.0083	0.02	0.02	mg/kg	NULL	NULL	1	1
1043	SRC-CU003-FI000021-006012	NULL	AROCLOR 1232	11141-16-5	NULL	NULL	mg/kg	0.0083	0.0083	0.02	0.02	mg/kg	U	U	0	1
1044	SRC-CU003-FI000021-006012	NULL	AROCLOR 1242	53469-21-9	NULL	NULL	mg/kg	0.0083	0.0083	0.02	0.02	mg/kg	U	U	0	1
1045	SRC-CU003-FI000021-006012	NULL	AROCLOR 1248	12672-29-6	NULL	NULL	mg/kg	0.0083	0.0083	0.02	0.02	mg/kg	U	U	0	1
1046	SRC-CU003-FI000021-006012	NULL	AROCLOR 1254	11097-69-1	NULL	NULL	mg/kg	0.0083	0.0083	0.02	0.02	mg/kg	U	U	0	1
1047	SRC-CU003-FI000021-006012	NULL	AROCLOR 1260	11096-82-5	NULL	NULL	mg/kg	0.0083	0.0083	0.02	0.02	mg/kg	U	U	0	1
1048	SRC-CU003-FI000021-006012	NULL	Moisture Content	WC002	24	24	%	0.02	0.02	0.02	0.02	%	NULL	NULL	1	1
1049	SRC-CU003-FI000021-006012	NULL	Total PCBs	1336-36-3	0.022	0.022	mg/kg	0.0083	0.0083	0.02	0.02	mg/kg	NULL	NULL	1	1
1050	SRC-CU003-FI000021-006012	NULL	Tri+ PCBs	TRI_PLUS_PCB	0.010633	0.010633	mg/kg	0.0083	0.0083	0.0083	0.0083	mg/kg	NULL	NULL	1	1
1051	SRC-CU003-FI000021-012018	NULL	AROCLOR 1016	12674-11-2	NULL	NULL	mg/kg	0.0083	0.0083	0.02	0.02	mg/kg	U	U	0	1
1052	SRC-CU003-FI000021-012018	NULL	AROCLOR 1221	11104-28-2	0.018	0.018	mg/kg	0.0083	0.0083	0.02	0.02	mg/kg	J	J	1	1
1053	SRC-CU003-FI000021-012018	NULL	AROCLOR 1232	11141-16-5	NULL	NULL	mg/kg	0.0083	0.0083	0.02	0.02	mg/kg	U	U	0	1
1054	SRC-CU003-FI000021-012018	NULL	AROCLOR 1242	53469-21-9	NULL	NULL	mg/kg	0.0083	0.0083	0.02	0.02	mg/kg	U	U	0	1
1055	SRC-CU003-FI000021-012018	NULL	AROCLOR 1248	12672-29-6	NULL	NULL	mg/kg	0.0083	0.0083	0.02	0.02	mg/kg	U	U	0	1
1056	SRC-CU003-FI000021-012018	NULL	AROCLOR 1254	11097-69-1	NULL	NULL	mg/kg	0.0083	0.0083	0.02	0.02	mg/kg	U	U	0	1
1057	SRC-CU003-FI000021-012018	NULL	AROCLOR 1260	11096-82-5	NULL	NULL	mg/kg	0.0083	0.0083	0.02	0.02	mg/kg	U	U	0	1
1058	SRC-CU003-FI000021-012018	NULL	Moisture Content	WC002	27	27	%	0.02	0.02	0.02	0.02	%	NULL	NULL	1	1
1059	SRC-CU003-FI000021-012018	NULL	Total PCBs	1336-36-3	0.018	0.018	mg/kg	0.0083	0.0083	0.02	0.02	mg/kg	J	J	1	1
1060	SRC-CU003-FI000021-012018	NULL	Tri+ PCBs	TRI_PLUS_PCB	0.010073	0.010073	mg/kg	0.0083	0.0083	0.0083	0.0083	mg/kg	NULL	NULL	1	1
1061	SRC-CU003-FI000021-018024	NULL	AROCLOR 1016	12674-11-2	NULL	NULL	mg/kg	0.0083	0.0083	0.02	0.02	mg/kg	U	U	0	1
1062	SRC-CU003-FI000021-018024	NULL	AROCLOR 1221	11104-28-2	0.051	0.051	mg/kg	0.0083	0.0083	0.02	0.02	mg/kg	NULL	NULL	1	1
1063	SRC-CU003-FI000021-018024	NULL	AROCLOR 1232	11141-16-5	NULL	NULL	mg/kg	0.0083	0.0083	0.02	0.02	mg/kg	U	U	0	1
1064	SRC-CU003-FI000021-018024	NULL	AROCLOR 1242	53469-21-9	0.0094	0.0094	mg/kg	0.0083	0.0083	0.02	0.02	mg/kg	J	J	1	1
1065	SRC-CU003-FI000021-018024	NULL	AROCLOR 1248	12672-29-6	NULL	NULL	mg/kg	0.0083	0.0083	0.02	0.02	mg/kg	U	U	0	1
1066	SRC-CU003-FI000021-018024	NULL	AROCLOR 1254	11097-69-1	NULL	NULL	mg/kg	0.0083	0.0083	0.02	0.02	mg/kg	U	U	0	1
1067	SRC-CU003-FI000021-018024	NULL	AROCLOR 1260	11096-82-5	NULL	NULL	mg/kg	0.0083	0.0083	0.02	0.02	mg/kg	U	U	0	1
1068	SRC-CU003-FI000021-018024	NULL	Moisture Content	WC002	23	23	%	0.019	0.019	0.019	0.019	%	NULL	NULL	1	1
1069	SRC-CU003-FI000021-018024	NULL	Total PCBs	1336-36-3	0.0604	0.0604	mg/kg	0.0083	0.0083	0.02	0.02	mg/kg	NULL	NULL	1	1
1070	SRC-CU003-FI000021-018024	NULL	Tri+ PCBs	TRI_PLUS_PCB	0.0194705	0.0194705	mg/kg	0.0083	0.0083	0.0083	0.0083	mg/kg	NULL	NULL	1	1
1071	SRC-CU003-SI000021-000006	NULL	AROCLOR 1016	12674-11-2	NULL	NULL	mg/kg	0.37	0.37	0.89	0.89	mg/kg	U	U	0	1
1072	SRC-CU003-SI000021-000006	NULL	AROCLOR 1221	11104-28-2	26	26	mg/kg	0.37	0.37	0.89	0.89	mg/kg	NULL	NULL	1	1
1073	SRC-CU003-SI000021-000006	NULL	AROCLOR 1232	11141-16-5	NULL	NULL	mg/kg	0.37	0.37	0.89	0.89	mg/kg	U	U	0	1
1074	SRC-CU003-SI000021-000006	NULL	AROCLOR 1242	53469-21-9	6.7	6.7	mg/kg	0.37	0.37	0.89	0.89	mg/kg	NULL	NULL	1	1
1075	SRC-CU003-SI000021-000006	NULL	AROCLOR 1248	12672-29-6	NULL	NULL	mg/kg	0.37	0.37	0.89	0.89	mg/kg	U	U	0	1
1076	SRC-CU003-SI000021-000006	NULL	AROCLOR 1254	11097-69-1	NULL	NULL	mg/kg	0.37	0.37	0.89	0.89	mg/kg	U	U	0	1
1077	SRC-CU003-SI000021-000006	NULL	AROCLOR 1260	11096-82-5	NULL	NULL	mg/kg	0.37	0.37	0.89	0.89	mg/kg	U	U	0	1
1078	SRC-CU003-SI000021-000006	NULL	Moisture Content	WC002	22	22	%	0.02	0.02	0.02	0.02	%	NULL	NULL	1	1
1079	SRC-CU003-SI000021-000006	NULL	Total PCBs	1336-36-3	32.7	32.7	mg/kg	0.37	0.37	3.6	3.6	mg/kg	NULL	J	1	1
1080	SRC-CU003-SI000021-000006	NULL	Tri+ PCBs	TRI_PLUS_PCB	9.90535	9.90535	mg/kg	0.37	0.37	0.37	0.37	mg/kg	NULL	NULL	1	1
1081	SRC-CU003-SI000021-006012	NULL	AROCLOR 1016	12674-11-2	NULL	NULL	mg/kg	0.0034	0.0034	0.013	0.013	mg/kg	U	U	0	1
1082	SRC-CU003-SI000021-006012	NULL	AROCLOR 1221	11104-28-2	0.049	0.049	mg/kg	0.0034	0.0034	0.013	0.013	mg/kg	NULL	NULL	1	1
1083	SRC-CU003-SI000021-006012	NULL	AROCLOR 1232	11141-16-5	NULL	NULL	mg/kg	0.0034	0.0034	0.013	0.013	mg/kg	U	U	0	1
1084	SRC-CU003-SI000021-006012	NULL	AROCLOR 1242	53469-21-9	NULL	NULL	mg/kg	0.0034	0.0034	0.013	0.013	mg/kg	U	U	0	1
1085	SRC-CU003-SI000021-006012	NULL	AROCLOR 1248	12672-29-6	NULL	NULL	mg/kg	0.0034	0.0034	0.013	0.013	mg/kg	U	U	0	1
1086	SRC-CU003-SI000021-006012	NULL	AROCLOR 1254	11097-69-1	NULL	NULL	mg/kg	0.0034	0.0034	0.013	0.013	mg/kg	U	U	0	1
1087	SRC-CU003-SI000021-006012	NULL	AROCLOR 1260	11096-82-5	NULL	NULL	mg/kg	0.0034	0.0034	0.013	0.013	mg/kg	U	U	0	1
1088	SRC-CU003-SI000021-006012	NULL	Moisture Content	WC002	24.2	24.2	%	1	1	1	1	%	NULL	NULL	1	1
1089	SRC-CU003-SI000021-006012	NULL	Total PCBs	1336-36-3	0.049	0.049	mg/kg	0.0034	0.0034	0.053	0.053	mg/kg	J	J	1	1
1090	SRC-CU003-SI000021-006012	NULL	Tri+ PCBs	TRI_PLUS_PCB	0.009954	0.009954	mg/kg	0.0034	0.0034	0.0034	0.0034	mg/kg	NULL	NULL	1	1
1091	SRC-CU003-SI000021-012018	NULL	AROCLOR 1016	12674-11-2	NULL	NULL	mg/kg	0.0034	0.0034	0.013	0.013	mg/kg	U	U	0	1
1092	SRC-CU003-SI000021-012018	NULL	AROCLOR 1221	11104-28-2	0.038	0.038	mg/kg	0.0034	0.0034	0.013	0.013	mg/kg	NULL	NULL	1	1
1093	SRC-CU003-SI000021-012018	NULL	AROCLOR 1232	11141-16-5	NULL	NULL	mg/kg	0.0034	0.0034	0.013	0.013	mg/kg	U	U	0	1
1094	SRC-CU003-SI000021-012018	NULL	AROCLOR 1242	53469-21-9	NULL	NULL	mg/kg	0.0034	0.0034	0.013	0.013	mg/kg	U	U	0	1
1095	SRC-CU003-SI000021-012018	NULL	AROCLOR 1248	12672-29-6	NULL	NULL	mg/kg	0.0034	0.0034	0.013	0.013	mg/kg	U	U	0	1
1096	SRC-CU003-SI000021-012018	NULL	AROCLOR 1254	11097-69-1	NULL	NULL	mg/kg	0.0034	0.0034	0.013	0.013	mg/kg	U	U	0	1
1097	SRC-CU003-SI000021-012018	NULL	AROCLOR 1260	11096-82-5	NULL	NULL	mg/kg	0.0034	0.0034	0.013	0.013	mg/kg	U	U	0	1
1098	SRC-CU003-SI000021-012018	NULL	Moisture Content	WC002	23.2	23.2	%	1	1	1	1	%	NULL	NULL	1	1
1099	SRC-CU003-SI000021-012018	NULL	Total PCBs	1336-36-3	0.038	0.038	mg/kg	0.0034	0.0034	0.052	0.052	mg/kg	J	J	1	1
1100	SRC-CU003-SI000021-012018	NULL	Tri+ PCBs	TRI_PLUS_PCB	0.008414	0.008414	mg/kg	0.0034	0.0034	0.0034	0.0034	mg/kg	NULL	NULL	1	1
1101	SRC-CU003-SI000021-018024	NULL	AROCLOR 1016	12674-11-2	NULL	NULL	mg/kg	0.0035	0.0035	0.013	0.013	mg/kg	U	U	0	1
1102	SRC-CU003-SI000021-018024	NULL	AROCLOR 1221	11104-28-2	NULL	NULL	mg/kg	0.0035	0.0035	0.013	0.013	mg/kg	U	U	0	1
1103	SRC-CU003-SI000021-018024	NULL	AROCLOR 1232	11141-16-5	NULL	NULL	mg/kg	0.0035	0.0035	0.013	0.013	mg/kg	U	U	0	1
1104	SRC-CU003-SI000021-018024	NULL	AROCLOR 1242	53469-21-9	NULL	NULL	mg/kg	0.0035	0.0035	0.013	0.013	mg/kg	U	U	0	1
1105	SRC-CU003-SI000021-018024	NULL	AROCLOR 1248	12672-29-6	NULL	NULL	mg/kg	0.0035	0.0035	0.013	0.013	mg/kg	U	U	0	1

CU-03 Residulal Core Data
(All Dredging Passes)

Row ID	cu_id	node_id	dredge_pass	core_id	location_type	x_coord	y_coord	coord_system	sample_dt	collection_method	sample_name	sample_type	start_depth	end_depth	depth_unit
1106	RLC-CU003	SRN-CU003-021	Second Inventory	SRC-CU003-SI000021	Sediment Residual Core Location	736306.34	1614055.23	New York State Plane East (ft) NAD 83	9/20/09 9:22	Core	SRC-CU003-SI000021-018024	ENV	18	24	in
1107	RLC-CU003	SRN-CU003-021	Second Inventory	SRC-CU003-SI000021	Sediment Residual Core Location	736306.34	1614055.23	New York State Plane East (ft) NAD 83	9/20/09 9:22	Core	SRC-CU003-SI000021-018024	ENV	18	24	in
1108	RLC-CU003	SRN-CU003-021	Second Inventory	SRC-CU003-SI000021	Sediment Residual Core Location	736306.34	1614055.23	New York State Plane East (ft) NAD 83	9/20/09 9:22	Core	SRC-CU003-SI000021-018024	ENV	18	24	in
1109	RLC-CU003	SRN-CU003-021	Second Inventory	SRC-CU003-SI000021	Sediment Residual Core Location	736306.34	1614055.23	New York State Plane East (ft) NAD 83	9/20/09 9:22	Core	SRC-CU003-SI000021-018024	ENV	18	24	in
1110	RLC-CU003	SRN-CU003-021	Second Inventory	SRC-CU003-SI000021	Sediment Residual Core Location	736306.34	1614055.23	New York State Plane East (ft) NAD 83	9/20/09 9:22	Core	SRC-CU003-SI000021-018024	ENV	18	24	in
1111	RLC-CU003	SRN-CU003-022	Inventory	SRC-CU003-FI000022	Sediment Residual Core Location	736376.13	1614055.95	New York State Plane East (ft) NAD 83	8/14/09 9:11	Core	SRC-CU003-FI000022-000006	ENV	0	6	in
1112	RLC-CU003	SRN-CU003-022	Inventory	SRC-CU003-FI000022	Sediment Residual Core Location	736376.13	1614055.95	New York State Plane East (ft) NAD 83	8/14/09 9:11	Core	SRC-CU003-FI000022-000006	ENV	0	6	in
1113	RLC-CU003	SRN-CU003-022	Inventory	SRC-CU003-FI000022	Sediment Residual Core Location	736376.13	1614055.95	New York State Plane East (ft) NAD 83	8/14/09 9:11	Core	SRC-CU003-FI000022-000006	ENV	0	6	in
1114	RLC-CU003	SRN-CU003-022	Inventory	SRC-CU003-FI000022	Sediment Residual Core Location	736376.13	1614055.95	New York State Plane East (ft) NAD 83	8/14/09 9:11	Core	SRC-CU003-FI000022-000006	ENV	0	6	in
1115	RLC-CU003	SRN-CU003-022	Inventory	SRC-CU003-FI000022	Sediment Residual Core Location	736376.13	1614055.95	New York State Plane East (ft) NAD 83	8/14/09 9:11	Core	SRC-CU003-FI000022-000006	ENV	0	6	in
1116	RLC-CU003	SRN-CU003-022	Inventory	SRC-CU003-FI000022	Sediment Residual Core Location	736376.13	1614055.95	New York State Plane East (ft) NAD 83	8/14/09 9:11	Core	SRC-CU003-FI000022-000006	ENV	0	6	in
1117	RLC-CU003	SRN-CU003-022	Inventory	SRC-CU003-FI000022	Sediment Residual Core Location	736376.13	1614055.95	New York State Plane East (ft) NAD 83	8/14/09 9:11	Core	SRC-CU003-FI000022-000006	ENV	0	6	in
1118	RLC-CU003	SRN-CU003-022	Inventory	SRC-CU003-FI000022	Sediment Residual Core Location	736376.13	1614055.95	New York State Plane East (ft) NAD 83	8/14/09 9:11	Core	SRC-CU003-FI000022-000006	ENV	0	6	in
1119	RLC-CU003	SRN-CU003-022	Inventory	SRC-CU003-FI000022	Sediment Residual Core Location	736376.13	1614055.95	New York State Plane East (ft) NAD 83	8/14/09 9:11	Core	SRC-CU003-FI000022-000006	ENV	0	6	in
1120	RLC-CU003	SRN-CU003-022	Inventory	SRC-CU003-FI000022	Sediment Residual Core Location	736376.13	1614055.95	New York State Plane East (ft) NAD 83	8/14/09 9:11	Core	SRC-CU003-FI000022-000006	ENV	0	6	in
1121	RLC-CU003	SRN-CU003-022	Inventory	SRC-CU003-FI000022	Sediment Residual Core Location	736376.13	1614055.95	New York State Plane East (ft) NAD 83	8/14/09 9:11	Core	SRC-CU003-FI000022-006012	ENV	6	12	in
1122	RLC-CU003	SRN-CU003-022	Inventory	SRC-CU003-FI000022	Sediment Residual Core Location	736376.13	1614055.95	New York State Plane East (ft) NAD 83	8/14/09 9:11	Core	SRC-CU003-FI000022-006012	ENV	6	12	in
1123	RLC-CU003	SRN-CU003-022	Inventory	SRC-CU003-FI000022	Sediment Residual Core Location	736376.13	1614055.95	New York State Plane East (ft) NAD 83	8/14/09 9:11	Core	SRC-CU003-FI000022-006012	ENV	6	12	in
1124	RLC-CU003	SRN-CU003-022	Inventory	SRC-CU003-FI000022	Sediment Residual Core Location	736376.13	1614055.95	New York State Plane East (ft) NAD 83	8/14/09 9:11	Core	SRC-CU003-FI000022-006012	ENV	6	12	in
1125	RLC-CU003	SRN-CU003-022	Inventory	SRC-CU003-FI000022	Sediment Residual Core Location	736376.13	1614055.95	New York State Plane East (ft) NAD 83	8/14/09 9:11	Core	SRC-CU003-FI000022-006012	ENV	6	12	in
1126	RLC-CU003	SRN-CU003-022	Inventory	SRC-CU003-FI000022	Sediment Residual Core Location	736376.13	1614055.95	New York State Plane East (ft) NAD 83	8/14/09 9:11	Core	SRC-CU003-FI000022-006012	ENV	6	12	in
1127	RLC-CU003	SRN-CU003-022	Inventory	SRC-CU003-FI000022	Sediment Residual Core Location	736376.13	1614055.95	New York State Plane East (ft) NAD 83	8/14/09 9:11	Core	SRC-CU003-FI000022-006012	ENV	6	12	in
1128	RLC-CU003	SRN-CU003-022	Inventory	SRC-CU003-FI000022	Sediment Residual Core Location	736376.13	1614055.95	New York State Plane East (ft) NAD 83	8/14/09 9:11	Core	SRC-CU003-FI000022-006012	ENV	6	12	in
1129	RLC-CU003	SRN-CU003-022	Inventory	SRC-CU003-FI000022	Sediment Residual Core Location	736376.13	1614055.95	New York State Plane East (ft) NAD 83	8/14/09 9:11	Core	SRC-CU003-FI000022-006012	ENV	6	12	in
1130	RLC-CU003	SRN-CU003-022	Inventory	SRC-CU003-FI000022	Sediment Residual Core Location	736376.13	1614055.95	New York State Plane East (ft) NAD 83	8/14/09 9:11	Core	SRC-CU003-FI000022-006012	ENV	6	12	in
1131	RLC-CU003	SRN-CU003-022	Inventory	SRC-CU003-FI000022	Sediment Residual Core Location	736376.13	1614055.95	New York State Plane East (ft) NAD 83	8/14/09 9:11	Core	SRC-CU003-FI000022-012018	ENV	12	18	in
1132	RLC-CU003	SRN-CU003-022	Inventory	SRC-CU003-FI000022	Sediment Residual Core Location	736376.13	1614055.95	New York State Plane East (ft) NAD 83	8/14/09 9:11	Core	SRC-CU003-FI000022-012018	ENV	12	18	in
1133	RLC-CU003	SRN-CU003-022	Inventory	SRC-CU003-FI000022	Sediment Residual Core Location	736376.13	1614055.95	New York State Plane East (ft) NAD 83	8/14/09 9:11	Core	SRC-CU003-FI000022-012018	ENV	12	18	in
1134	RLC-CU003	SRN-CU003-022	Inventory	SRC-CU003-FI000022	Sediment Residual Core Location	736376.13	1614055.95	New York State Plane East (ft) NAD 83	8/14/09 9:11	Core	SRC-CU003-FI000022-012018	ENV	12	18	in
1135	RLC-CU003	SRN-CU003-022	Inventory	SRC-CU003-FI000022	Sediment Residual Core Location	736376.13	1614055.95	New York State Plane East (ft) NAD 83	8/14/09 9:11	Core	SRC-CU003-FI000022-012018	ENV	12	18	in
1136	RLC-CU003	SRN-CU003-022	Inventory	SRC-CU003-FI000022	Sediment Residual Core Location	736376.13	1614055.95	New York State Plane East (ft) NAD 83	8/14/09 9:11	Core	SRC-CU003-FI000022-012018	ENV	12	18	in
1137	RLC-CU003	SRN-CU003-022	Inventory	SRC-CU003-FI000022	Sediment Residual Core Location	736376.13	1614055.95	New York State Plane East (ft) NAD 83	8/14/09 9:11	Core	SRC-CU003-FI000022-012018	ENV	12	18	in
1138	RLC-CU003	SRN-CU003-022	Inventory	SRC-CU003-FI000022	Sediment Residual Core Location	736376.13	1614055.95	New York State Plane East (ft) NAD 83	8/14/09 9:11	Core	SRC-CU003-FI000022-012018	ENV	12	18	in
1139	RLC-CU003	SRN-CU003-022	Inventory	SRC-CU003-FI000022	Sediment Residual Core Location	736376.13	1614055.95	New York State Plane East (ft) NAD 83	8/14/09 9:11	Core	SRC-CU003-FI000022-012018	ENV	12	18	in
1140	RLC-CU003	SRN-CU003-022	Inventory	SRC-CU003-FI000022	Sediment Residual Core Location	736376.13	1614055.95	New York State Plane East (ft) NAD 83	8/14/09 9:11	Core	SRC-CU003-FI000022-012018	ENV	12	18	in
1141	RLC-CU003	SRN-CU003-022	Inventory	SRC-CU003-FI000022	Sediment Residual Core Location	736376.13	1614055.95	New York State Plane East (ft) NAD 83	8/14/09 9:11	Core	SRC-CU003-FI000022-018024	ENV	18	24	in
1142	RLC-CU003	SRN-CU003-022	Inventory	SRC-CU003-FI000022	Sediment Residual Core Location	736376.13	1614055.95	New York State Plane East (ft) NAD 83	8/14/09 9:11	Core	SRC-CU003-FI000022-018024	ENV	18	24	in
1143	RLC-CU003	SRN-CU003-022	Inventory	SRC-CU003-FI000022	Sediment Residual Core Location	736376.13	1614055.95	New York State Plane East (ft) NAD 83	8/14/09 9:11	Core	SRC-CU003-FI000022-018024	ENV	18	24	in
1144	RLC-CU003	SRN-CU003-022	Inventory	SRC-CU003-FI000022	Sediment Residual Core Location	736376.13	1614055.95	New York State Plane East (ft) NAD 83	8/14/09 9:11	Core	SRC-CU003-FI000022-018024	ENV	18	24	in
1145	RLC-CU003	SRN-CU003-022	Inventory	SRC-CU003-FI000022	Sediment Residual Core Location	736376.13	1614055.95	New York State Plane East (ft) NAD 83	8/14/09 9:11	Core	SRC-CU003-FI000022-018024	ENV	18	24	in
1146	RLC-CU003	SRN-CU003-022	Inventory	SRC-CU003-FI000022	Sediment Residual Core Location	736376.13	1614055.95	New York State Plane East (ft) NAD 83	8/14/09 9:11	Core	SRC-CU003-FI000022-018024	ENV	18	24	in
1147	RLC-CU003	SRN-CU003-022	Inventory	SRC-CU003-FI000022	Sediment Residual Core Location	736376.13	1614055.95	New York State Plane East (ft) NAD 83	8/14/09 9:11	Core	SRC-CU003-FI000022-018024	ENV	18	24	in
1148	RLC-CU003	SRN-CU003-022	Inventory	SRC-CU003-FI000022	Sediment Residual Core Location	736376.13	1614055.95	New York State Plane East (ft) NAD 83	8/14/09 9:11	Core	SRC-CU003-FI000022-018024	ENV	18	24	in
1149	RLC-CU003	SRN-CU003-022	Inventory	SRC-CU003-FI000022	Sediment Residual Core Location	736376.13	1614055.95	New York State Plane East (ft) NAD 83	8/14/09 9:11	Core	SRC-CU003-FI000022-018024	ENV	18	24	in
1150	RLC-CU003	SRN-CU003-022	Inventory	SRC-CU003-FI000022	Sediment Residual Core Location	736376.13	1614055.95	New York State Plane East (ft) NAD 83	8/14/09 9:11	Core	SRC-CU003-FI000022-018024	ENV	18	24	in
1151	RLC-CU003	SRN-CU003-022	Second Inventory	SRC-CU003-SI000022	Sediment Residual Core Location	736374.14	1614058.48	New York State Plane East (ft) NAD 83	9/20/09 9:36	Core	SRC-CU003-SI000022-000006	ENV	0	6	in
1152	RLC-CU003	SRN-CU003-022	Second Inventory	SRC-CU003-SI000022	Sediment Residual Core Location	736374.14	1614058.48	New York State Plane East (ft) NAD 83	9/20/09 9:36	Core	SRC-CU003-SI000022-000006	ENV	0	6	in
1153	RLC-CU003	SRN-CU003-022	Second Inventory	SRC-CU003-SI000022	Sediment Residual Core Location	736374.14	1614058.48	New York State Plane East (ft) NAD 83	9/20/09 9:36	Core	SRC-CU003-SI000022-000006	ENV	0	6	in
1154	RLC-CU003	SRN-CU003-022	Second Inventory	SRC-CU003-SI000022	Sediment Residual Core Location	736374.14	1614058.48	New York State Plane East (ft) NAD 83	9/20/09 9:36	Core	SRC-CU003-SI000022-000006	ENV	0	6	in
1155	RLC-CU003	SRN-CU003-022	Second Inventory	SRC-CU003-SI000022	Sediment Residual Core Location	736374.14	1614058.48	New York State Plane East (ft) NAD 83	9/20/09 9:36	Core	SRC-CU003-SI000022-000006	ENV	0	6	in
1156	RLC-CU003	SRN-CU003-022	Second Inventory	SRC-CU003-SI000022	Sediment Residual Core Location	736374.14	1614058.48	New York State Plane East (ft) NAD 83	9/20/09 9:36	Core	SRC-CU003-SI000022-000006	ENV	0	6	in
1157	RLC-CU003	SRN-CU003-022	Second Inventory	SRC-CU003-SI000022	Sediment Residual Core Location	736374.14	1614058.48	New York State Plane East (ft) NAD 83	9/20/09 9:36	Core	SRC-CU003-SI000022-000006	ENV	0	6	in
1158	RLC-CU003	SRN-CU003-022	Second Inventory	SRC-CU003-SI000022	Sediment Residual Core Location	736374.14	1614058.48	New York State Plane East (ft) NAD 83	9/20/09 9:36	Core	SRC-CU003-SI000022-000006	ENV	0	6	in
1159	RLC-CU003	SRN-CU003-022	Second Inventory	SRC-CU003-SI000022	Sediment Residual Core Location	736374.14	1614058.48	New York State Plane East (ft) NAD 83	9/20/09 9:36	Core	SRC-CU003-SI000022-000006	ENV	0	6	in
1160	RLC-CU003	SRN-CU003-022	Second Inventory	SRC-CU003-SI000022	Sediment Residual Core Location	736374.14	1614058.48	New York State Plane East (ft) NAD 83	9/20/09 9:36	Core	SRC-CU003-SI000022-000006	ENV	0	6	in
1161	RLC-CU003	SRN-CU003-023	Inventory	SRC-CU003-FI000023	Sediment Residual Core Location	736176.52	1613984.37	New York State Plane East (ft) NAD 83	8/13/09 12:07	Core	SRC-CU003-FI000023-000006	ENV	0	6	in
1162	RLC-CU003	SRN-CU003-023	Inventory	SRC-CU003-FI000023	Sediment Residual Core Location	736176.52	1613984.37	New York State Plane East (ft) NAD 83	8/13/09 12:07	Core	SRC-CU003-FI000023-000006	ENV	0	6	in
1163	RLC-CU003	SRN-CU003-023	Inventory	SRC-CU003-FI000023	Sediment Residual Core Location	736176.52	1613984.37	New York State Plane East (ft) NAD 83	8/13/09 12:07	Core	SRC-CU003-FI000023-000006	ENV	0	6	in
1164	RLC-CU003	SRN-CU003-023	Inventory	SRC-CU003-FI000023	Sediment Residual Core Location	736176.52	1613984.37	New York State Plane East (ft) NAD 83	8/13/09 12:07	Core	SRC-CU003-FI000023-000006	ENV	0	6	in
1165	RLC-CU003	SRN-CU003-023	Inventory	SRC-CU003-FI000023	Sediment Residual Core Location	736176.52	1613984.37	New York State Plane East (ft) NAD 83	8/13/09 12:07	Core	SRC-CU003-FI000023-000006	ENV	0	6	in
1166	RLC-CU003	SRN-CU003-023	Inventory	SRC-CU003-FI000023	Sediment Residual Core Location	736176.52	1613984.37	New York State Plane East (ft) NAD 83	8/13/09 12:07	Core	SRC-CU003-FI000023-000006	ENV	0	6	in
1167	RLC-CU003	SRN-CU003-023	Inventory	SRC-CU003-FI000023	Sediment Residual Core Location	736176.52	1613984.37	New York State Plane East (ft) NAD 83	8/13/09 12:07	Core	SRC-CU003-FI000023-000006	ENV	0	6	in
1168	RLC-CU003	SRN-CU003-023	Inventory	SRC-CU003-FI000023	Sediment Residual Core Location	736176.52	1613984.37	New York State Plane East (ft) NAD 83	8/13/09 12:07	Core	SRC-CU003-FI000023-000006	ENV	0	6	in
1169	RLC-CU003	SRN-CU003-023	Inventory	SRC-CU003-FI000023	Sediment Residual Core Location	736176.52	1613984.37	New York State Plane East (ft) NAD 83	8/13/09 12:07	Core	SRC-CU003-FI000023-000006	ENV	0	6	in
1170	RLC-CU003	SRN-CU003-023	Inventory	SRC-CU003-FI000023	Sediment Residual Core Location	736176.52	1613984.37	New York State Plane East (ft) NAD 83	8/13/09 12:07	Core	SRC-CU003-FI000023-000006	ENV	0	6	in

CU-03 Residulal Core Data
(All Dredging Passes)

Row ID	sample_name	dup_parent_sample_name	analyte_name	cas_rn	Lab_Reported_Result	Verified_Result	result_unit	Lab_Reported_MDL	Verified_MDL	Lab_Reported_RL	Verified_RL	limit_unit	Lab_Reported_Qualifier	Verified_Qualifier	Detected	Reportable
1106	SRC-CU003-SI000021-018024	NULL	AROCLOR 1254	11097-69-1	NULL	NULL	mg/kg	0.0035	0.0035	0.013	0.013	mg/kg	U	U	0	1
1107	SRC-CU003-SI000021-018024	NULL	AROCLOR 1260	11096-82-5	NULL	NULL	mg/kg	0.0035	0.0035	0.013	0.013	mg/kg	U	U	0	1
1108	SRC-CU003-SI000021-018024	NULL	Moisture Content	WC002	25.6	25.6	%	1	1	1	1	%	NULL	NULL	1	1
1109	SRC-CU003-SI000021-018024	NULL	Total PCBs	1336-36-3	NULL	NULL	mg/kg	0.0035	0.0035	0.054	0.054	mg/kg	U	U	0	1
1110	SRC-CU003-SI000021-018024	NULL	Tri+ PCBs	TRI_PLUS_PCB	0.00343	0.00343	mg/kg	0.0035	0.0035	0.0035	0.0035	mg/kg	NULL	U	0	1
1111	SRC-CU003-FI000022-000006	NULL	AROCLOR 1016	12674-11-2	NULL	NULL	mg/kg	0.62	0.62	1.5	1.5	mg/kg	U	U	0	1
1112	SRC-CU003-FI000022-000006	NULL	AROCLOR 1221	11104-28-2	26	26	mg/kg	0.62	0.62	1.5	1.5	mg/kg	B	NULL	1	1
1113	SRC-CU003-FI000022-000006	NULL	AROCLOR 1232	11141-16-5	NULL	NULL	mg/kg	0.62	0.62	1.5	1.5	mg/kg	U	U	0	1
1114	SRC-CU003-FI000022-000006	NULL	AROCLOR 1242	53469-21-9	5.9	5.9	mg/kg	0.62	0.62	1.5	1.5	mg/kg	B	NULL	1	1
1115	SRC-CU003-FI000022-000006	NULL	AROCLOR 1248	12672-29-6	NULL	NULL	mg/kg	0.62	0.62	1.5	1.5	mg/kg	U	U	0	1
1116	SRC-CU003-FI000022-000006	NULL	AROCLOR 1254	11097-69-1	NULL	NULL	mg/kg	0.62	0.62	1.5	1.5	mg/kg	U	U	0	1
1117	SRC-CU003-FI000022-000006	NULL	AROCLOR 1260	11096-82-5	NULL	NULL	mg/kg	0.62	0.62	1.5	1.5	mg/kg	U	U	0	1
1118	SRC-CU003-FI000022-000006	NULL	Moisture Content	WC002	34	34	%	0.02	0.02	0.02	0.02	%	NULL	NULL	1	1
1119	SRC-CU003-FI000022-000006	NULL	Total PCBs	1336-36-3	31.9	31.9	mg/kg	0.62	0.62	1.5	1.5	mg/kg	NULL	NULL	1	1
1120	SRC-CU003-FI000022-000006	NULL	Tri+ PCBs	TRI_PLUS_PCB	9.291101	9.291101	mg/kg	0.62	0.62	0.62	0.62	mg/kg	NULL	NULL	1	1
1121	SRC-CU003-FI000022-006012	NULL	AROCLOR 1016	12674-11-2	NULL	NULL	mg/kg	0.48	0.48	1.2	1.2	mg/kg	U	U	0	1
1122	SRC-CU003-FI000022-006012	NULL	AROCLOR 1221	11104-28-2	29	29	mg/kg	0.48	0.48	1.2	1.2	mg/kg	NULL	NULL	1	1
1123	SRC-CU003-FI000022-006012	NULL	AROCLOR 1232	11141-16-5	NULL	NULL	mg/kg	0.48	0.48	1.2	1.2	mg/kg	U	U	0	1
1124	SRC-CU003-FI000022-006012	NULL	AROCLOR 1242	53469-21-9	6.3	6.3	mg/kg	0.48	0.48	1.2	1.2	mg/kg	NULL	NULL	1	1
1125	SRC-CU003-FI000022-006012	NULL	AROCLOR 1248	12672-29-6	NULL	NULL	mg/kg	0.48	0.48	1.2	1.2	mg/kg	U	U	0	1
1126	SRC-CU003-FI000022-006012	NULL	AROCLOR 1254	11097-69-1	NULL	NULL	mg/kg	0.48	0.48	1.2	1.2	mg/kg	U	U	0	1
1127	SRC-CU003-FI000022-006012	NULL	AROCLOR 1260	11096-82-5	NULL	NULL	mg/kg	0.48	0.48	1.2	1.2	mg/kg	U	U	0	1
1128	SRC-CU003-FI000022-006012	NULL	Moisture Content	WC002	58	58	%	0.017	0.017	0.017	0.017	%	NULL	NULL	1	1
1129	SRC-CU003-FI000022-006012	NULL	Total PCBs	1336-36-3	35.3	35.3	mg/kg	0.48	0.48	1.2	1.2	mg/kg	NULL	NULL	1	1
1130	SRC-CU003-FI000022-006012	NULL	Tri+ PCBs	TRI_PLUS_PCB	10.0114	10.0114	mg/kg	0.48	0.48	0.48	0.48	mg/kg	NULL	NULL	1	1
1131	SRC-CU003-FI000022-012018	NULL	AROCLOR 1016	12674-11-2	NULL	NULL	mg/kg	0.0083	0.0083	0.02	0.02	mg/kg	U	U	0	1
1132	SRC-CU003-FI000022-012018	NULL	AROCLOR 1221	11104-28-2	0.022	0.022	mg/kg	0.0083	0.0083	0.02	0.02	mg/kg	NULL	NULL	1	1
1133	SRC-CU003-FI000022-012018	NULL	AROCLOR 1232	11141-16-5	NULL	NULL	mg/kg	0.0083	0.0083	0.02	0.02	mg/kg	U	U	0	1
1134	SRC-CU003-FI000022-012018	NULL	AROCLOR 1242	53469-21-9	NULL	NULL	mg/kg	0.0083	0.0083	0.02	0.02	mg/kg	U	U	0	1
1135	SRC-CU003-FI000022-012018	NULL	AROCLOR 1248	12672-29-6	NULL	NULL	mg/kg	0.0083	0.0083	0.02	0.02	mg/kg	U	U	0	1
1136	SRC-CU003-FI000022-012018	NULL	AROCLOR 1254	11097-69-1	NULL	NULL	mg/kg	0.0083	0.0083	0.02	0.02	mg/kg	U	U	0	1
1137	SRC-CU003-FI000022-012018	NULL	AROCLOR 1260	11096-82-5	NULL	NULL	mg/kg	0.0083	0.0083	0.02	0.02	mg/kg	U	U	0	1
1138	SRC-CU003-FI000022-012018	NULL	Moisture Content	WC002	51	51	%	0.019	0.019	0.019	0.019	%	NULL	NULL	1	1
1139	SRC-CU003-FI000022-012018	NULL	Total PCBs	1336-36-3	0.022	0.022	mg/kg	0.0083	0.0083	0.02	0.02	mg/kg	NULL	NULL	1	1
1140	SRC-CU003-FI000022-012018	NULL	Tri+ PCBs	TRI_PLUS_PCB	0.010633	0.010633	mg/kg	0.0083	0.0083	0.0083	0.0083	mg/kg	NULL	NULL	1	1
1141	SRC-CU003-FI000022-018024	NULL	AROCLOR 1016	12674-11-2	NULL	NULL	mg/kg	0.0083	0.0083	0.02	0.02	mg/kg	U	U	0	1
1142	SRC-CU003-FI000022-018024	NULL	AROCLOR 1221	11104-28-2	0.0095	0.0095	mg/kg	0.0083	0.0083	0.02	0.02	mg/kg	J	J	1	1
1143	SRC-CU003-FI000022-018024	NULL	AROCLOR 1232	11141-16-5	NULL	NULL	mg/kg	0.0083	0.0083	0.02	0.02	mg/kg	U	U	0	1
1144	SRC-CU003-FI000022-018024	NULL	AROCLOR 1242	53469-21-9	NULL	NULL	mg/kg	0.0083	0.0083	0.02	0.02	mg/kg	U	U	0	1
1145	SRC-CU003-FI000022-018024	NULL	AROCLOR 1248	12672-29-6	NULL	NULL	mg/kg	0.0083	0.0083	0.02	0.02	mg/kg	U	U	0	1
1146	SRC-CU003-FI000022-018024	NULL	AROCLOR 1254	11097-69-1	NULL	NULL	mg/kg	0.0083	0.0083	0.02	0.02	mg/kg	U	U	0	1
1147	SRC-CU003-FI000022-018024	NULL	AROCLOR 1260	11096-82-5	NULL	NULL	mg/kg	0.0083	0.0083	0.02	0.02	mg/kg	U	U	0	1
1148	SRC-CU003-FI000022-018024	NULL	Moisture Content	WC002	15	15	%	0.02	0.02	0.02	0.02	%	NULL	NULL	1	1
1149	SRC-CU003-FI000022-018024	NULL	Total PCBs	1336-36-3	0.0095	0.0095	mg/kg	0.0083	0.0083	0.02	0.02	mg/kg	J	J	1	1
1150	SRC-CU003-FI000022-018024	NULL	Tri+ PCBs	TRI_PLUS_PCB	0.008882999	0.008882999	mg/kg	0.0083	0.0083	0.0083	0.0083	mg/kg	NULL	NULL	1	1
1151	SRC-CU003-SI000022-000006	NULL	AROCLOR 1016	12674-11-2	NULL	NULL	mg/kg	0.17	0.17	0.41	0.41	mg/kg	U	U	0	1
1152	SRC-CU003-SI000022-000006	NULL	AROCLOR 1221	11104-28-2	9.3	9.3	mg/kg	0.17	0.17	0.41	0.41	mg/kg	NULL	NULL	1	1
1153	SRC-CU003-SI000022-000006	NULL	AROCLOR 1232	11141-16-5	NULL	NULL	mg/kg	0.17	0.17	0.41	0.41	mg/kg	U	U	0	1
1154	SRC-CU003-SI000022-000006	NULL	AROCLOR 1242	53469-21-9	2.8	2.8	mg/kg	0.17	0.17	0.41	0.41	mg/kg	NULL	NULL	1	1
1155	SRC-CU003-SI000022-000006	NULL	AROCLOR 1248	12672-29-6	NULL	NULL	mg/kg	0.17	0.17	0.41	0.41	mg/kg	U	U	0	1
1156	SRC-CU003-SI000022-000006	NULL	AROCLOR 1254	11097-69-1	NULL	NULL	mg/kg	0.17	0.17	0.41	0.41	mg/kg	U	U	0	1
1157	SRC-CU003-SI000022-000006	NULL	AROCLOR 1260	11096-82-5	NULL	NULL	mg/kg	0.17	0.17	0.41	0.41	mg/kg	U	U	0	1
1158	SRC-CU003-SI000022-000006	NULL	Moisture Content	WC002	53	53	%	0.019	0.019	0.019	0.019	%	NULL	NULL	1	1
1159	SRC-CU003-SI000022-000006	NULL	Total PCBs	1336-36-3	12.1	12.1	mg/kg	0.17	0.17	1.7	1.7	mg/kg	NULL	J	1	1
1160	SRC-CU003-SI000022-000006	NULL	Tri+ PCBs	TRI_PLUS_PCB	3.92735	3.92735	mg/kg	0.17	0.17	0.17	0.17	mg/kg	NULL	NULL	1	1
1161	SRC-CU003-FI000023-000006	NULL	AROCLOR 1016	12674-11-2	NULL	NULL	mg/kg	20	20	49	49	mg/kg	U	U	0	1
1162	SRC-CU003-FI000023-000006	NULL	AROCLOR 1221	11104-28-2	1400	1400	mg/kg	20	20	49	49	mg/kg	NULL	NULL	1	1
1163	SRC-CU003-FI000023-000006	NULL	AROCLOR 1232	11141-16-5	NULL	NULL	mg/kg	20	20	49	49	mg/kg	U	U	0	1
1164	SRC-CU003-FI000023-000006	NULL	AROCLOR 1242	53469-21-9	160	160	mg/kg	20	20	49	49	mg/kg	NULL	NULL	1	1
1165	SRC-CU003-FI000023-000006	NULL	AROCLOR 1248	12672-29-6	NULL	NULL	mg/kg	20	20	49	49	mg/kg	U	U	0	1
1166	SRC-CU003-FI000023-000006	NULL	AROCLOR 1254	11097-69-1	NULL	NULL	mg/kg	20	20	49	49	mg/kg	U	U	0	1
1167	SRC-CU003-FI000023-000006	NULL	AROCLOR 1260	11096-82-5	NULL	NULL	mg/kg	20	20	49	49	mg/kg	U	U	0	1
1168	SRC-CU003-FI000023-000006	NULL	Moisture Content	WC002	60	60	%	0.019	0.019	0.019	0.019	%	NULL	NULL	1	1
1169	SRC-CU003-FI000023-000006	NULL	Total PCBs	1336-36-3	1560	1560	mg/kg	20	20	49	49	mg/kg	NULL	NULL	1	1
1170	SRC-CU003-FI000023-000006	NULL	Tri+ PCBs	TRI_PLUS_PCB	350.7	350.7	mg/kg	20	20	20	20	mg/kg	NULL	NULL	1	1

CU-03 Residulal Core Data
(All Dredging Passes)

Row ID	cu_id	node_id	dredge_pass	core_id	location_type	x_coord	y_coord	coord_system	sample_dt	collection_method	sample_name	sample_type	start_depth	end_depth	depth_unit
1171	RLC-CU003	SRN-CU003-023	Inventory	SRC-CU003-FI000023	Sediment Residual Core Location	736176.52	1613984.37	New York State Plane East (ft) NAD 83	8/13/09 12:07	Core	SRC-CU003-FI000023-006012	ENV	6	12	in
1172	RLC-CU003	SRN-CU003-023	Inventory	SRC-CU003-FI000023	Sediment Residual Core Location	736176.52	1613984.37	New York State Plane East (ft) NAD 83	8/13/09 12:07	Core	SRC-CU003-FI000023-006012	ENV	6	12	in
1173	RLC-CU003	SRN-CU003-023	Inventory	SRC-CU003-FI000023	Sediment Residual Core Location	736176.52	1613984.37	New York State Plane East (ft) NAD 83	8/13/09 12:07	Core	SRC-CU003-FI000023-006012	ENV	6	12	in
1174	RLC-CU003	SRN-CU003-023	Inventory	SRC-CU003-FI000023	Sediment Residual Core Location	736176.52	1613984.37	New York State Plane East (ft) NAD 83	8/13/09 12:07	Core	SRC-CU003-FI000023-006012	ENV	6	12	in
1175	RLC-CU003	SRN-CU003-023	Inventory	SRC-CU003-FI000023	Sediment Residual Core Location	736176.52	1613984.37	New York State Plane East (ft) NAD 83	8/13/09 12:07	Core	SRC-CU003-FI000023-006012	ENV	6	12	in
1176	RLC-CU003	SRN-CU003-023	Inventory	SRC-CU003-FI000023	Sediment Residual Core Location	736176.52	1613984.37	New York State Plane East (ft) NAD 83	8/13/09 12:07	Core	SRC-CU003-FI000023-006012	ENV	6	12	in
1177	RLC-CU003	SRN-CU003-023	Inventory	SRC-CU003-FI000023	Sediment Residual Core Location	736176.52	1613984.37	New York State Plane East (ft) NAD 83	8/13/09 12:07	Core	SRC-CU003-FI000023-006012	ENV	6	12	in
1178	RLC-CU003	SRN-CU003-023	Inventory	SRC-CU003-FI000023	Sediment Residual Core Location	736176.52	1613984.37	New York State Plane East (ft) NAD 83	8/13/09 12:07	Core	SRC-CU003-FI000023-006012	ENV	6	12	in
1179	RLC-CU003	SRN-CU003-023	Inventory	SRC-CU003-FI000023	Sediment Residual Core Location	736176.52	1613984.37	New York State Plane East (ft) NAD 83	8/13/09 12:07	Core	SRC-CU003-FI000023-006012	ENV	6	12	in
1180	RLC-CU003	SRN-CU003-023	Inventory	SRC-CU003-FI000023	Sediment Residual Core Location	736176.52	1613984.37	New York State Plane East (ft) NAD 83	8/13/09 12:07	Core	SRC-CU003-FI000023-006012	ENV	6	12	in
1181	RLC-CU003	SRN-CU003-023	Inventory	SRC-CU003-FI000023	Sediment Residual Core Location	736176.52	1613984.37	New York State Plane East (ft) NAD 83	8/13/09 12:07	Core	SRC-CU003-FI000023-012018	ENV	12	18	in
1182	RLC-CU003	SRN-CU003-023	Inventory	SRC-CU003-FI000023	Sediment Residual Core Location	736176.52	1613984.37	New York State Plane East (ft) NAD 83	8/13/09 12:07	Core	SRC-CU003-FI000023-012018	ENV	12	18	in
1183	RLC-CU003	SRN-CU003-023	Inventory	SRC-CU003-FI000023	Sediment Residual Core Location	736176.52	1613984.37	New York State Plane East (ft) NAD 83	8/13/09 12:07	Core	SRC-CU003-FI000023-012018	ENV	12	18	in
1184	RLC-CU003	SRN-CU003-023	Inventory	SRC-CU003-FI000023	Sediment Residual Core Location	736176.52	1613984.37	New York State Plane East (ft) NAD 83	8/13/09 12:07	Core	SRC-CU003-FI000023-012018	ENV	12	18	in
1185	RLC-CU003	SRN-CU003-023	Inventory	SRC-CU003-FI000023	Sediment Residual Core Location	736176.52	1613984.37	New York State Plane East (ft) NAD 83	8/13/09 12:07	Core	SRC-CU003-FI000023-012018	ENV	12	18	in
1186	RLC-CU003	SRN-CU003-023	Inventory	SRC-CU003-FI000023	Sediment Residual Core Location	736176.52	1613984.37	New York State Plane East (ft) NAD 83	8/13/09 12:07	Core	SRC-CU003-FI000023-012018	ENV	12	18	in
1187	RLC-CU003	SRN-CU003-023	Inventory	SRC-CU003-FI000023	Sediment Residual Core Location	736176.52	1613984.37	New York State Plane East (ft) NAD 83	8/13/09 12:07	Core	SRC-CU003-FI000023-012018	ENV	12	18	in
1188	RLC-CU003	SRN-CU003-023	Inventory	SRC-CU003-FI000023	Sediment Residual Core Location	736176.52	1613984.37	New York State Plane East (ft) NAD 83	8/13/09 12:07	Core	SRC-CU003-FI000023-012018	ENV	12	18	in
1189	RLC-CU003	SRN-CU003-023	Inventory	SRC-CU003-FI000023	Sediment Residual Core Location	736176.52	1613984.37	New York State Plane East (ft) NAD 83	8/13/09 12:07	Core	SRC-CU003-FI000023-012018	ENV	12	18	in
1190	RLC-CU003	SRN-CU003-023	Inventory	SRC-CU003-FI000023	Sediment Residual Core Location	736176.52	1613984.37	New York State Plane East (ft) NAD 83	8/13/09 12:07	Core	SRC-CU003-FI000023-012018	ENV	12	18	in
1191	RLC-CU003	SRN-CU003-023	Inventory	SRC-CU003-FI000023	Sediment Residual Core Location	736176.52	1613984.37	New York State Plane East (ft) NAD 83	8/13/09 12:07	Core	SRC-CU003-FI000023-018024	ENV	18	24	in
1192	RLC-CU003	SRN-CU003-023	Inventory	SRC-CU003-FI000023	Sediment Residual Core Location	736176.52	1613984.37	New York State Plane East (ft) NAD 83	8/13/09 12:07	Core	SRC-CU003-FI000023-018024	ENV	18	24	in
1193	RLC-CU003	SRN-CU003-023	Inventory	SRC-CU003-FI000023	Sediment Residual Core Location	736176.52	1613984.37	New York State Plane East (ft) NAD 83	8/13/09 12:07	Core	SRC-CU003-FI000023-018024	ENV	18	24	in
1194	RLC-CU003	SRN-CU003-023	Inventory	SRC-CU003-FI000023	Sediment Residual Core Location	736176.52	1613984.37	New York State Plane East (ft) NAD 83	8/13/09 12:07	Core	SRC-CU003-FI000023-018024	ENV	18	24	in
1195	RLC-CU003	SRN-CU003-023	Inventory	SRC-CU003-FI000023	Sediment Residual Core Location	736176.52	1613984.37	New York State Plane East (ft) NAD 83	8/13/09 12:07	Core	SRC-CU003-FI000023-018024	ENV	18	24	in
1196	RLC-CU003	SRN-CU003-023	Inventory	SRC-CU003-FI000023	Sediment Residual Core Location	736176.52	1613984.37	New York State Plane East (ft) NAD 83	8/13/09 12:07	Core	SRC-CU003-FI000023-018024	ENV	18	24	in
1197	RLC-CU003	SRN-CU003-023	Inventory	SRC-CU003-FI000023	Sediment Residual Core Location	736176.52	1613984.37	New York State Plane East (ft) NAD 83	8/13/09 12:07	Core	SRC-CU003-FI000023-018024	ENV	18	24	in
1198	RLC-CU003	SRN-CU003-023	Inventory	SRC-CU003-FI000023	Sediment Residual Core Location	736176.52	1613984.37	New York State Plane East (ft) NAD 83	8/13/09 12:07	Core	SRC-CU003-FI000023-018024	ENV	18	24	in
1199	RLC-CU003	SRN-CU003-023	Inventory	SRC-CU003-FI000023	Sediment Residual Core Location	736176.52	1613984.37	New York State Plane East (ft) NAD 83	8/13/09 12:07	Core	SRC-CU003-FI000023-018024	ENV	18	24	in
1200	RLC-CU003	SRN-CU003-023	Inventory	SRC-CU003-FI000023	Sediment Residual Core Location	736176.52	1613984.37	New York State Plane East (ft) NAD 83	8/13/09 12:07	Core	SRC-CU003-FI000023-018024	ENV	18	24	in
1201	RLC-CU003	SRN-CU003-023	Second Inventory	SRC-CU003-SI000023	Sediment Residual Core Location	736181.47	1613982.63	New York State Plane East (ft) NAD 83	9/20/09 9:11	Core	SRC-CU003-SI000023-000006	ENV	0	6	in
1202	RLC-CU003	SRN-CU003-023	Second Inventory	SRC-CU003-SI000023	Sediment Residual Core Location	736181.47	1613982.63	New York State Plane East (ft) NAD 83	9/20/09 9:11	Core	SRC-CU003-SI000023-000006	ENV	0	6	in
1203	RLC-CU003	SRN-CU003-023	Second Inventory	SRC-CU003-SI000023	Sediment Residual Core Location	736181.47	1613982.63	New York State Plane East (ft) NAD 83	9/20/09 9:11	Core	SRC-CU003-SI000023-000006	ENV	0	6	in
1204	RLC-CU003	SRN-CU003-023	Second Inventory	SRC-CU003-SI000023	Sediment Residual Core Location	736181.47	1613982.63	New York State Plane East (ft) NAD 83	9/20/09 9:11	Core	SRC-CU003-SI000023-000006	ENV	0	6	in
1205	RLC-CU003	SRN-CU003-023	Second Inventory	SRC-CU003-SI000023	Sediment Residual Core Location	736181.47	1613982.63	New York State Plane East (ft) NAD 83	9/20/09 9:11	Core	SRC-CU003-SI000023-000006	ENV	0	6	in
1206	RLC-CU003	SRN-CU003-023	Second Inventory	SRC-CU003-SI000023	Sediment Residual Core Location	736181.47	1613982.63	New York State Plane East (ft) NAD 83	9/20/09 9:11	Core	SRC-CU003-SI000023-000006	ENV	0	6	in
1207	RLC-CU003	SRN-CU003-023	Second Inventory	SRC-CU003-SI000023	Sediment Residual Core Location	736181.47	1613982.63	New York State Plane East (ft) NAD 83	9/20/09 9:11	Core	SRC-CU003-SI000023-000006	ENV	0	6	in
1208	RLC-CU003	SRN-CU003-023	Second Inventory	SRC-CU003-SI000023	Sediment Residual Core Location	736181.47	1613982.63	New York State Plane East (ft) NAD 83	9/20/09 9:11	Core	SRC-CU003-SI000023-000006	ENV	0	6	in
1209	RLC-CU003	SRN-CU003-023	Second Inventory	SRC-CU003-SI000023	Sediment Residual Core Location	736181.47	1613982.63	New York State Plane East (ft) NAD 83	9/20/09 9:11	Core	SRC-CU003-SI000023-000006	ENV	0	6	in
1210	RLC-CU003	SRN-CU003-023	Second Inventory	SRC-CU003-SI000023	Sediment Residual Core Location	736181.47	1613982.63	New York State Plane East (ft) NAD 83	9/20/09 9:11	Core	SRC-CU003-SI000023-000006	ENV	0	6	in
1211	RLC-CU003	SRN-CU003-024	Inventory	SRC-CU003-FI000024	Sediment Residual Core Location	736258.4	1613986.24	New York State Plane East (ft) NAD 83	8/13/09 12:48	Core	SRC-CU003-FI000024-000006	ENV	0	6	in
1212	RLC-CU003	SRN-CU003-024	Inventory	SRC-CU003-FI000024	Sediment Residual Core Location	736258.4	1613986.24	New York State Plane East (ft) NAD 83	8/13/09 12:48	Core	SRC-CU003-FI000024-000006	ENV	0	6	in
1213	RLC-CU003	SRN-CU003-024	Inventory	SRC-CU003-FI000024	Sediment Residual Core Location	736258.4	1613986.24	New York State Plane East (ft) NAD 83	8/13/09 12:48	Core	SRC-CU003-FI000024-000006	ENV	0	6	in
1214	RLC-CU003	SRN-CU003-024	Inventory	SRC-CU003-FI000024	Sediment Residual Core Location	736258.4	1613986.24	New York State Plane East (ft) NAD 83	8/13/09 12:48	Core	SRC-CU003-FI000024-000006	ENV	0	6	in
1215	RLC-CU003	SRN-CU003-024	Inventory	SRC-CU003-FI000024	Sediment Residual Core Location	736258.4	1613986.24	New York State Plane East (ft) NAD 83	8/13/09 12:48	Core	SRC-CU003-FI000024-000006	ENV	0	6	in
1216	RLC-CU003	SRN-CU003-024	Inventory	SRC-CU003-FI000024	Sediment Residual Core Location	736258.4	1613986.24	New York State Plane East (ft) NAD 83	8/13/09 12:48	Core	SRC-CU003-FI000024-000006	ENV	0	6	in
1217	RLC-CU003	SRN-CU003-024	Inventory	SRC-CU003-FI000024	Sediment Residual Core Location	736258.4	1613986.24	New York State Plane East (ft) NAD 83	8/13/09 12:48	Core	SRC-CU003-FI000024-000006	ENV	0	6	in
1218	RLC-CU003	SRN-CU003-024	Inventory	SRC-CU003-FI000024	Sediment Residual Core Location	736258.4	1613986.24	New York State Plane East (ft) NAD 83	8/13/09 12:48	Core	SRC-CU003-FI000024-000006	ENV	0	6	in
1219	RLC-CU003	SRN-CU003-024	Inventory	SRC-CU003-FI000024	Sediment Residual Core Location	736258.4	1613986.24	New York State Plane East (ft) NAD 83	8/13/09 12:48	Core	SRC-CU003-FI000024-000006	ENV	0	6	in
1220	RLC-CU003	SRN-CU003-024	Inventory	SRC-CU003-FI000024	Sediment Residual Core Location	736258.4	1613986.24	New York State Plane East (ft) NAD 83	8/13/09 12:48	Core	SRC-CU003-FI000024-000006	ENV	0	6	in
1221	RLC-CU003	SRN-CU003-025	Inventory	SRC-CU003-FI000025	Sediment Residual Core Location	736336.54	1613984.6	New York State Plane East (ft) NAD 83	8/13/09 13:10	Core	SRC-CU003-FI000025-000006	ENV	0	6	in
1222	RLC-CU003	SRN-CU003-025	Inventory	SRC-CU003-FI000025	Sediment Residual Core Location	736336.54	1613984.6	New York State Plane East (ft) NAD 83	8/13/09 13:10	Core	SRC-CU003-FI000025-000006	ENV	0	6	in
1223	RLC-CU003	SRN-CU003-025	Inventory	SRC-CU003-FI000025	Sediment Residual Core Location	736336.54	1613984.6	New York State Plane East (ft) NAD 83	8/13/09 13:10	Core	SRC-CU003-FI000025-000006	ENV	0	6	in
1224	RLC-CU003	SRN-CU003-025	Inventory	SRC-CU003-FI000025	Sediment Residual Core Location	736336.54	1613984.6	New York State Plane East (ft) NAD 83	8/13/09 13:10	Core	SRC-CU003-FI000025-000006	ENV	0	6	in
1225	RLC-CU003	SRN-CU003-025	Inventory	SRC-CU003-FI000025	Sediment Residual Core Location	736336.54	1613984.6	New York State Plane East (ft) NAD 83	8/13/09 13:10	Core	SRC-CU003-FI000025-000006	ENV	0	6	in
1226	RLC-CU003	SRN-CU003-025	Inventory	SRC-CU003-FI000025	Sediment Residual Core Location	736336.54	1613984.6	New York State Plane East (ft) NAD 83	8/13/09 13:10	Core	SRC-CU003-FI000025-000006	ENV	0	6	in
1227	RLC-CU003	SRN-CU003-025	Inventory	SRC-CU003-FI000025	Sediment Residual Core Location	736336.54	1613984.6	New York State Plane East (ft) NAD 83	8/13/09 13:10	Core	SRC-CU003-FI000025-000006	ENV	0	6	in
1228	RLC-CU003	SRN-CU003-025	Inventory	SRC-CU003-FI000025	Sediment Residual Core Location	736336.54	1613984.6	New York State Plane East (ft) NAD 83	8/13/09 13:10	Core	SRC-CU003-FI000025-000006	ENV	0	6	in
1229	RLC-CU003	SRN-CU003-025	Inventory	SRC-CU003-FI000025	Sediment Residual Core Location	736336.54	1613984.6	New York State Plane East (ft) NAD 83	8/13/09 13:10	Core	SRC-CU003-FI000025-000006	ENV	0	6	in
1230	RLC-CU003	SRN-CU003-025	Inventory	SRC-CU003-FI000025	Sediment Residual Core Location	736336.54	1613984.6	New York State Plane East (ft) NAD 83	8/13/09 13:10	Core	SRC-CU003-FI000025-000006	ENV	0	6	in
1231	RLC-CU003	SRN-CU003-026	Inventory	SRC-CU003-FI000026	Sediment Residual Core Location	736215.78	1613914.18	New York State Plane East (ft) NAD 83	8/13/09 13:47	Core	SRC-CU003-FI000026-000006	ENV	0	6	in
1232	RLC-CU003	SRN-CU003-026	Inventory	SRC-CU003-FI000026	Sediment Residual Core Location	736215.78	1613914.18	New York State Plane East (ft) NAD 83	8/13/09 13:47	Core	SRC-CU003-FI000026-000006	ENV	0	6	in
1233	RLC-CU003	SRN-CU003-026	Inventory	SRC-CU003-FI000026	Sediment Residual Core Location	736215.78	1613914.18	New York State Plane East (ft) NAD 83	8/13/09 13:47	Core	SRC-CU003-FI000026-000006	ENV	0	6	in
1234	RLC-CU003	SRN-CU003-026	Inventory	SRC-CU003-FI000026	Sediment Residual Core Location	736215.78	1613914.18	New York State Plane East (ft) NAD 83	8/13/09 13:47	Core	SRC-CU003-FI000026-000006	ENV	0	6	in
1235	RLC-CU003	SRN-CU003-026	Inventory	SRC-CU003-FI000026	Sediment Residual Core Location	736215.78	1613914.18	New York State Plane East (ft) NAD 83	8/13/09 13:47	Core	SRC-CU003-FI000026-000006	ENV	0	6	in

CU-03 Residulal Core Data
(All Dredging Passes)

Row ID	sample_name	dup_parent_sample_name	analyte_name	cas_rn	Lab_Reported_Result	Verified_Result	result_unit	Lab_Reported_MDL	Verified_MDL	Lab_Reported_RL	Verified_RL	limit_unit	Lab_Reported_Qualifier	Verified_Qualifier	Detected	Reportable
1171	SRC-CU003-FI000023-006012	NULL	AROCLOR 1016	12674-11-2	NULL	NULL	mg/kg	3.3	3.3	8	8	mg/kg	U	U	0	1
1172	SRC-CU003-FI000023-006012	NULL	AROCLOR 1221	11104-28-2	250	250	mg/kg	3.3	3.3	8	8	mg/kg	NULL	NULL	1	1
1173	SRC-CU003-FI000023-006012	NULL	AROCLOR 1232	11141-16-5	NULL	NULL	mg/kg	3.3	3.3	8	8	mg/kg	U	U	0	1
1174	SRC-CU003-FI000023-006012	NULL	AROCLOR 1242	53469-21-9	49	49	mg/kg	3.3	3.3	8	8	mg/kg	NULL	NULL	1	1
1175	SRC-CU003-FI000023-006012	NULL	AROCLOR 1248	12672-29-6	NULL	NULL	mg/kg	3.3	3.3	8	8	mg/kg	U	U	0	1
1176	SRC-CU003-FI000023-006012	NULL	AROCLOR 1254	11097-69-1	NULL	NULL	mg/kg	3.3	3.3	8	8	mg/kg	U	U	0	1
1177	SRC-CU003-FI000023-006012	NULL	AROCLOR 1260	11096-82-5	NULL	NULL	mg/kg	3.3	3.3	8	8	mg/kg	U	U	0	1
1178	SRC-CU003-FI000023-006012	NULL	Moisture Content	WC002	42	42	%	0.019	0.019	0.019	0.019	%	NULL	NULL	1	1
1179	SRC-CU003-FI000023-006012	NULL	Total PCBs	1336-36-3	299	299	mg/kg	3.3	3.3	8	8	mg/kg	NULL	NULL	1	1
1180	SRC-CU003-FI000023-006012	NULL	Tri+ PCBs	TRI_PLUS_PCB	81.0915	81.0915	mg/kg	3.3	3.3	3.3	3.3	mg/kg	NULL	NULL	1	1
1181	SRC-CU003-FI000023-012018	NULL	AROCLOR 1016	12674-11-2	NULL	NULL	mg/kg	1.7	1.7	4	4	mg/kg	U	U	0	1
1182	SRC-CU003-FI000023-012018	NULL	AROCLOR 1221	11104-28-2	61	61	mg/kg	1.7	1.7	4	4	mg/kg	NULL	NULL	1	1
1183	SRC-CU003-FI000023-012018	NULL	AROCLOR 1232	11141-16-5	NULL	NULL	mg/kg	1.7	1.7	4	4	mg/kg	U	U	0	1
1184	SRC-CU003-FI000023-012018	NULL	AROCLOR 1242	53469-21-9	17	17	mg/kg	1.7	1.7	4	4	mg/kg	NULL	NULL	1	1
1185	SRC-CU003-FI000023-012018	NULL	AROCLOR 1248	12672-29-6	NULL	NULL	mg/kg	1.7	1.7	4	4	mg/kg	U	U	0	1
1186	SRC-CU003-FI000023-012018	NULL	AROCLOR 1254	11097-69-1	NULL	NULL	mg/kg	1.7	1.7	4	4	mg/kg	U	U	0	1
1187	SRC-CU003-FI000023-012018	NULL	AROCLOR 1260	11096-82-5	NULL	NULL	mg/kg	1.7	1.7	4	4	mg/kg	U	U	0	1
1188	SRC-CU003-FI000023-012018	NULL	Moisture Content	WC002	23	23	%	0.02	0.02	0.02	0.02	%	NULL	NULL	1	1
1189	SRC-CU003-FI000023-012018	NULL	Total PCBs	1336-36-3	78	78	mg/kg	1.7	1.7	4	4	mg/kg	NULL	NULL	1	1
1190	SRC-CU003-FI000023-012018	NULL	Tri+ PCBs	TRI_PLUS_PCB	24.7835	24.7835	mg/kg	1.7	1.7	1.7	1.7	mg/kg	NULL	NULL	1	1
1191	SRC-CU003-FI000023-018024	NULL	AROCLOR 1016	12674-11-2	NULL	NULL	mg/kg	0.0083	0.0083	0.02	0.02	mg/kg	U	U	0	1
1192	SRC-CU003-FI000023-018024	NULL	AROCLOR 1221	11104-28-2	0.24	0.24	mg/kg	0.0083	0.0083	0.02	0.02	mg/kg	NULL	NULL	1	1
1193	SRC-CU003-FI000023-018024	NULL	AROCLOR 1232	11141-16-5	NULL	NULL	mg/kg	0.0083	0.0083	0.02	0.02	mg/kg	U	U	0	1
1194	SRC-CU003-FI000023-018024	NULL	AROCLOR 1242	53469-21-9	0.061	0.061	mg/kg	0.0083	0.0083	0.02	0.02	mg/kg	NULL	NULL	1	1
1195	SRC-CU003-FI000023-018024	NULL	AROCLOR 1248	12672-29-6	NULL	NULL	mg/kg	0.0083	0.0083	0.02	0.02	mg/kg	U	U	0	1
1196	SRC-CU003-FI000023-018024	NULL	AROCLOR 1254	11097-69-1	NULL	NULL	mg/kg	0.0083	0.0083	0.02	0.02	mg/kg	U	U	0	1
1197	SRC-CU003-FI000023-018024	NULL	AROCLOR 1260	11096-82-5	NULL	NULL	mg/kg	0.0083	0.0083	0.02	0.02	mg/kg	U	U	0	1
1198	SRC-CU003-FI000023-018024	NULL	Moisture Content	WC002	24	24	%	0.019	0.019	0.019	0.019	%	NULL	NULL	1	1
1199	SRC-CU003-FI000023-018024	NULL	Total PCBs	1336-36-3	0.301	0.301	mg/kg	0.0083	0.0083	0.02	0.02	mg/kg	NULL	NULL	1	1
1200	SRC-CU003-FI000023-018024	NULL	Tri+ PCBs	TRI_PLUS_PCB	0.0928865	0.0928865	mg/kg	0.0083	0.0083	0.0083	0.0083	mg/kg	NULL	NULL	1	1
1201	SRC-CU003-SI000023-000006	NULL	AROCLOR 1016	12674-11-2	NULL	NULL	mg/kg	0.06	0.06	0.14	0.14	mg/kg	U	U	0	1
1202	SRC-CU003-SI000023-000006	NULL	AROCLOR 1221	11104-28-2	5.3	5.3	mg/kg	0.06	0.06	0.14	0.14	mg/kg	NULL	NULL	1	1
1203	SRC-CU003-SI000023-000006	NULL	AROCLOR 1232	11141-16-5	NULL	NULL	mg/kg	0.06	0.06	0.14	0.14	mg/kg	U	U	0	1
1204	SRC-CU003-SI000023-000006	NULL	AROCLOR 1242	53469-21-9	0.85	0.85	mg/kg	0.06	0.06	0.14	0.14	mg/kg	NULL	NULL	1	1
1205	SRC-CU003-SI000023-000006	NULL	AROCLOR 1248	12672-29-6	NULL	NULL	mg/kg	0.06	0.06	0.14	0.14	mg/kg	U	U	0	1
1206	SRC-CU003-SI000023-000006	NULL	AROCLOR 1254	11097-69-1	NULL	NULL	mg/kg	0.06	0.06	0.14	0.14	mg/kg	U	U	0	1
1207	SRC-CU003-SI000023-000006	NULL	AROCLOR 1260	11096-82-5	NULL	NULL	mg/kg	0.06	0.06	0.14	0.14	mg/kg	U	U	0	1
1208	SRC-CU003-SI000023-000006	NULL	Moisture Content	WC002	32	32	%	0.02	0.02	0.02	0.02	%	NULL	NULL	1	1
1209	SRC-CU003-SI000023-000006	NULL	Total PCBs	1336-36-3	6.15	6.15	mg/kg	0.06	0.06	0.58	0.58	mg/kg	NULL	J	1	1
1210	SRC-CU003-SI000023-000006	NULL	Tri+ PCBs	TRI_PLUS_PCB	1.5428	1.5428	mg/kg	0.06	0.06	0.06	0.06	mg/kg	NULL	NULL	1	1
1211	SRC-CU003-FI000024-000006	NULL	AROCLOR 1016	12674-11-2	NULL	NULL	mg/kg	0.057	0.057	0.14	0.14	mg/kg	U	U	0	1
1212	SRC-CU003-FI000024-000006	NULL	AROCLOR 1221	11104-28-2	3.5	3.5	mg/kg	0.057	0.057	0.14	0.14	mg/kg	NULL	NULL	1	1
1213	SRC-CU003-FI000024-000006	NULL	AROCLOR 1232	11141-16-5	NULL	NULL	mg/kg	0.057	0.057	0.14	0.14	mg/kg	U	U	0	1
1214	SRC-CU003-FI000024-000006	NULL	AROCLOR 1242	53469-21-9	0.7	0.7	mg/kg	0.057	0.057	0.14	0.14	mg/kg	NULL	NULL	1	1
1215	SRC-CU003-FI000024-000006	NULL	AROCLOR 1248	12672-29-6	NULL	NULL	mg/kg	0.057	0.057	0.14	0.14	mg/kg	U	U	0	1
1216	SRC-CU003-FI000024-000006	NULL	AROCLOR 1254	11097-69-1	NULL	NULL	mg/kg	0.057	0.057	0.14	0.14	mg/kg	U	U	0	1
1217	SRC-CU003-FI000024-000006	NULL	AROCLOR 1260	11096-82-5	NULL	NULL	mg/kg	0.057	0.057	0.14	0.14	mg/kg	U	U	0	1
1218	SRC-CU003-FI000024-000006	NULL	Moisture Content	WC002	29	29	%	0.019	0.019	0.019	0.019	%	NULL	NULL	1	1
1219	SRC-CU003-FI000024-000006	NULL	Total PCBs	1336-36-3	4.2	4.2	mg/kg	0.057	0.057	0.14	0.14	mg/kg	NULL	NULL	1	1
1220	SRC-CU003-FI000024-000006	NULL	Tri+ PCBs	TRI_PLUS_PCB	1.152935	1.152935	mg/kg	0.057	0.057	0.057	0.057	mg/kg	NULL	NULL	1	1
1221	SRC-CU003-FI000025-000006	NULL	AROCLOR 1016	12674-11-2	NULL	NULL	mg/kg	0.045	0.045	0.11	0.11	mg/kg	U	U	0	1
1222	SRC-CU003-FI000025-000006	NULL	AROCLOR 1221	11104-28-2	2.1	2.1	mg/kg	0.045	0.045	0.11	0.11	mg/kg	NULL	NULL	1	1
1223	SRC-CU003-FI000025-000006	NULL	AROCLOR 1232	11141-16-5	NULL	NULL	mg/kg	0.045	0.045	0.11	0.11	mg/kg	U	U	0	1
1224	SRC-CU003-FI000025-000006	NULL	AROCLOR 1242	53469-21-9	0.38	0.38	mg/kg	0.045	0.045	0.11	0.11	mg/kg	NULL	NULL	1	1
1225	SRC-CU003-FI000025-000006	NULL	AROCLOR 1248	12672-29-6	NULL	NULL	mg/kg	0.045	0.045	0.11	0.11	mg/kg	U	U	0	1
1226	SRC-CU003-FI000025-000006	NULL	AROCLOR 1254	11097-69-1	NULL	NULL	mg/kg	0.045	0.045	0.11	0.11	mg/kg	U	U	0	1
1227	SRC-CU003-FI000025-000006	NULL	AROCLOR 1260	11096-82-5	NULL	NULL	mg/kg	0.045	0.045	0.11	0.11	mg/kg	U	U	0	1
1228	SRC-CU003-FI000025-000006	NULL	Moisture Content	WC002	19	19	%	0.019	0.019	0.019	0.019	%	NULL	NULL	1	1
1229	SRC-CU003-FI000025-000006	NULL	Total PCBs	1336-36-3	2.48	2.48	mg/kg	0.045	0.045	0.11	0.11	mg/kg	NULL	NULL	1	1
1230	SRC-CU003-FI000025-000006	NULL	Tri+ PCBs	TRI_PLUS_PCB	0.660275	0.660275	mg/kg	0.045	0.045	0.045	0.045	mg/kg	NULL	NULL	1	1
1231	SRC-CU003-FI000026-000006	NULL	AROCLOR 1016	12674-11-2	NULL	NULL	mg/kg	2.5	2.5	5.9	5.9	mg/kg	U	U	0	1
1232	SRC-CU003-FI000026-000006	NULL	AROCLOR 1221	11104-28-2	160	160	mg/kg	2.5	2.5	5.9	5.9	mg/kg	NULL	NULL	1	1
1233	SRC-CU003-FI000026-000006	NULL	AROCLOR 1232	11141-16-5	NULL	NULL	mg/kg	2.5	2.5	5.9	5.9	mg/kg	U	U	0	1
1234	SRC-CU003-FI000026-000006	NULL	AROCLOR 1242	53469-21-9	28	28	mg/kg	2.5	2.5	5.9	5.9	mg/kg	NULL	NULL	1	1
1235	SRC-CU003-FI000026-000006	NULL	AROCLOR 1248	12672-29-6	NULL	NULL	mg/kg	2.5	2.5	5.9	5.9	mg/kg	U	U	0	1

CU-03 Residulal Core Data
(All Dredging Passes)

Row ID	cu_id	node_id	dredge_pass	core_id	location_type	x_coord	y_coord	coord_system	sample_dt	collection_method	sample_name	sample_type	start_depth	end_depth	depth_unit
1236	RLC-CU003	SRN-CU003-026	Inventory	SRC-CU003-FI000026	Sediment Residual Core Location	736215.78	1613914.18	New York State Plane East (ft) NAD 83	8/13/09 13:47	Core	SRC-CU003-FI000026-000006	ENV	0	6	in
1237	RLC-CU003	SRN-CU003-026	Inventory	SRC-CU003-FI000026	Sediment Residual Core Location	736215.78	1613914.18	New York State Plane East (ft) NAD 83	8/13/09 13:47	Core	SRC-CU003-FI000026-000006	ENV	0	6	in
1238	RLC-CU003	SRN-CU003-026	Inventory	SRC-CU003-FI000026	Sediment Residual Core Location	736215.78	1613914.18	New York State Plane East (ft) NAD 83	8/13/09 13:47	Core	SRC-CU003-FI000026-000006	ENV	0	6	in
1239	RLC-CU003	SRN-CU003-026	Inventory	SRC-CU003-FI000026	Sediment Residual Core Location	736215.78	1613914.18	New York State Plane East (ft) NAD 83	8/13/09 13:47	Core	SRC-CU003-FI000026-000006	ENV	0	6	in
1240	RLC-CU003	SRN-CU003-026	Inventory	SRC-CU003-FI000026	Sediment Residual Core Location	736215.78	1613914.18	New York State Plane East (ft) NAD 83	8/13/09 13:47	Core	SRC-CU003-FI000026-000006	ENV	0	6	in
1241	RLC-CU003	SRN-CU003-026	Inventory	SRC-CU003-FI000026	Sediment Residual Core Location	736215.78	1613914.18	New York State Plane East (ft) NAD 83	8/13/09 13:47	Core	SRC-CU003-FI000026-006012	ENV	6	12	in
1242	RLC-CU003	SRN-CU003-026	Inventory	SRC-CU003-FI000026	Sediment Residual Core Location	736215.78	1613914.18	New York State Plane East (ft) NAD 83	8/13/09 13:47	Core	SRC-CU003-FI000026-006012	ENV	6	12	in
1243	RLC-CU003	SRN-CU003-026	Inventory	SRC-CU003-FI000026	Sediment Residual Core Location	736215.78	1613914.18	New York State Plane East (ft) NAD 83	8/13/09 13:47	Core	SRC-CU003-FI000026-006012	ENV	6	12	in
1244	RLC-CU003	SRN-CU003-026	Inventory	SRC-CU003-FI000026	Sediment Residual Core Location	736215.78	1613914.18	New York State Plane East (ft) NAD 83	8/13/09 13:47	Core	SRC-CU003-FI000026-006012	ENV	6	12	in
1245	RLC-CU003	SRN-CU003-026	Inventory	SRC-CU003-FI000026	Sediment Residual Core Location	736215.78	1613914.18	New York State Plane East (ft) NAD 83	8/13/09 13:47	Core	SRC-CU003-FI000026-006012	ENV	6	12	in
1246	RLC-CU003	SRN-CU003-026	Inventory	SRC-CU003-FI000026	Sediment Residual Core Location	736215.78	1613914.18	New York State Plane East (ft) NAD 83	8/13/09 13:47	Core	SRC-CU003-FI000026-006012	ENV	6	12	in
1247	RLC-CU003	SRN-CU003-026	Inventory	SRC-CU003-FI000026	Sediment Residual Core Location	736215.78	1613914.18	New York State Plane East (ft) NAD 83	8/13/09 13:47	Core	SRC-CU003-FI000026-006012	ENV	6	12	in
1248	RLC-CU003	SRN-CU003-026	Inventory	SRC-CU003-FI000026	Sediment Residual Core Location	736215.78	1613914.18	New York State Plane East (ft) NAD 83	8/13/09 13:47	Core	SRC-CU003-FI000026-006012	ENV	6	12	in
1249	RLC-CU003	SRN-CU003-026	Inventory	SRC-CU003-FI000026	Sediment Residual Core Location	736215.78	1613914.18	New York State Plane East (ft) NAD 83	8/13/09 13:47	Core	SRC-CU003-FI000026-006012	ENV	6	12	in
1250	RLC-CU003	SRN-CU003-026	Inventory	SRC-CU003-FI000026	Sediment Residual Core Location	736215.78	1613914.18	New York State Plane East (ft) NAD 83	8/13/09 13:47	Core	SRC-CU003-FI000026-006012	ENV	6	12	in
1251	RLC-CU003	SRN-CU003-026	Inventory	SRC-CU003-FI000026	Sediment Residual Core Location	736215.78	1613914.18	New York State Plane East (ft) NAD 83	8/13/09 13:47	Core	SRC-CU003-FI000026-012018	ENV	12	18	in
1252	RLC-CU003	SRN-CU003-026	Inventory	SRC-CU003-FI000026	Sediment Residual Core Location	736215.78	1613914.18	New York State Plane East (ft) NAD 83	8/13/09 13:47	Core	SRC-CU003-FI000026-012018	ENV	12	18	in
1253	RLC-CU003	SRN-CU003-026	Inventory	SRC-CU003-FI000026	Sediment Residual Core Location	736215.78	1613914.18	New York State Plane East (ft) NAD 83	8/13/09 13:47	Core	SRC-CU003-FI000026-012018	ENV	12	18	in
1254	RLC-CU003	SRN-CU003-026	Inventory	SRC-CU003-FI000026	Sediment Residual Core Location	736215.78	1613914.18	New York State Plane East (ft) NAD 83	8/13/09 13:47	Core	SRC-CU003-FI000026-012018	ENV	12	18	in
1255	RLC-CU003	SRN-CU003-026	Inventory	SRC-CU003-FI000026	Sediment Residual Core Location	736215.78	1613914.18	New York State Plane East (ft) NAD 83	8/13/09 13:47	Core	SRC-CU003-FI000026-012018	ENV	12	18	in
1256	RLC-CU003	SRN-CU003-026	Inventory	SRC-CU003-FI000026	Sediment Residual Core Location	736215.78	1613914.18	New York State Plane East (ft) NAD 83	8/13/09 13:47	Core	SRC-CU003-FI000026-012018	ENV	12	18	in
1257	RLC-CU003	SRN-CU003-026	Inventory	SRC-CU003-FI000026	Sediment Residual Core Location	736215.78	1613914.18	New York State Plane East (ft) NAD 83	8/13/09 13:47	Core	SRC-CU003-FI000026-012018	ENV	12	18	in
1258	RLC-CU003	SRN-CU003-026	Inventory	SRC-CU003-FI000026	Sediment Residual Core Location	736215.78	1613914.18	New York State Plane East (ft) NAD 83	8/13/09 13:47	Core	SRC-CU003-FI000026-012018	ENV	12	18	in
1259	RLC-CU003	SRN-CU003-026	Inventory	SRC-CU003-FI000026	Sediment Residual Core Location	736215.78	1613914.18	New York State Plane East (ft) NAD 83	8/13/09 13:47	Core	SRC-CU003-FI000026-012018	ENV	12	18	in
1260	RLC-CU003	SRN-CU003-026	Inventory	SRC-CU003-FI000026	Sediment Residual Core Location	736215.78	1613914.18	New York State Plane East (ft) NAD 83	8/13/09 13:47	Core	SRC-CU003-FI000026-012018	ENV	12	18	in
1261	RLC-CU003	SRN-CU003-026	Inventory	SRC-CU003-FI000026	Sediment Residual Core Location	736215.78	1613914.18	New York State Plane East (ft) NAD 83	8/13/09 13:47	Core	SRC-CU003-FI000026-018024	ENV	18	24	in
1262	RLC-CU003	SRN-CU003-026	Inventory	SRC-CU003-FI000026	Sediment Residual Core Location	736215.78	1613914.18	New York State Plane East (ft) NAD 83	8/13/09 13:47	Core	SRC-CU003-FI000026-018024	ENV	18	24	in
1263	RLC-CU003	SRN-CU003-026	Inventory	SRC-CU003-FI000026	Sediment Residual Core Location	736215.78	1613914.18	New York State Plane East (ft) NAD 83	8/13/09 13:47	Core	SRC-CU003-FI000026-018024	ENV	18	24	in
1264	RLC-CU003	SRN-CU003-026	Inventory	SRC-CU003-FI000026	Sediment Residual Core Location	736215.78	1613914.18	New York State Plane East (ft) NAD 83	8/13/09 13:47	Core	SRC-CU003-FI000026-018024	ENV	18	24	in
1265	RLC-CU003	SRN-CU003-026	Inventory	SRC-CU003-FI000026	Sediment Residual Core Location	736215.78	1613914.18	New York State Plane East (ft) NAD 83	8/13/09 13:47	Core	SRC-CU003-FI000026-018024	ENV	18	24	in
1266	RLC-CU003	SRN-CU003-026	Inventory	SRC-CU003-FI000026	Sediment Residual Core Location	736215.78	1613914.18	New York State Plane East (ft) NAD 83	8/13/09 13:47	Core	SRC-CU003-FI000026-018024	ENV	18	24	in
1267	RLC-CU003	SRN-CU003-026	Inventory	SRC-CU003-FI000026	Sediment Residual Core Location	736215.78	1613914.18	New York State Plane East (ft) NAD 83	8/13/09 13:47	Core	SRC-CU003-FI000026-018024	ENV	18	24	in
1268	RLC-CU003	SRN-CU003-026	Inventory	SRC-CU003-FI000026	Sediment Residual Core Location	736215.78	1613914.18	New York State Plane East (ft) NAD 83	8/13/09 13:47	Core	SRC-CU003-FI000026-018024	ENV	18	24	in
1269	RLC-CU003	SRN-CU003-026	Inventory	SRC-CU003-FI000026	Sediment Residual Core Location	736215.78	1613914.18	New York State Plane East (ft) NAD 83	8/13/09 13:47	Core	SRC-CU003-FI000026-018024	ENV	18	24	in
1270	RLC-CU003	SRN-CU003-026	Inventory	SRC-CU003-FI000026	Sediment Residual Core Location	736215.78	1613914.18	New York State Plane East (ft) NAD 83	8/13/09 13:47	Core	SRC-CU003-FI000026-018024	ENV	18	24	in
1271	RLC-CU003	SRN-CU003-026	Inventory	SRC-CU003-FI000026	Sediment Residual Core Location	736215.78	1613914.18	New York State Plane East (ft) NAD 83	8/13/09 13:47	Core	SRC-CU003-FI000026-BD0001	DUP	0	6	in
1272	RLC-CU003	SRN-CU003-026	Inventory	SRC-CU003-FI000026	Sediment Residual Core Location	736215.78	1613914.18	New York State Plane East (ft) NAD 83	8/13/09 13:47	Core	SRC-CU003-FI000026-BD0001	DUP	0	6	in
1273	RLC-CU003	SRN-CU003-026	Inventory	SRC-CU003-FI000026	Sediment Residual Core Location	736215.78	1613914.18	New York State Plane East (ft) NAD 83	8/13/09 13:47	Core	SRC-CU003-FI000026-BD0001	DUP	0	6	in
1274	RLC-CU003	SRN-CU003-026	Inventory	SRC-CU003-FI000026	Sediment Residual Core Location	736215.78	1613914.18	New York State Plane East (ft) NAD 83	8/13/09 13:47	Core	SRC-CU003-FI000026-BD0001	DUP	0	6	in
1275	RLC-CU003	SRN-CU003-026	Inventory	SRC-CU003-FI000026	Sediment Residual Core Location	736215.78	1613914.18	New York State Plane East (ft) NAD 83	8/13/09 13:47	Core	SRC-CU003-FI000026-BD0001	DUP	0	6	in
1276	RLC-CU003	SRN-CU003-026	Inventory	SRC-CU003-FI000026	Sediment Residual Core Location	736215.78	1613914.18	New York State Plane East (ft) NAD 83	8/13/09 13:47	Core	SRC-CU003-FI000026-BD0001	DUP	0	6	in
1277	RLC-CU003	SRN-CU003-026	Inventory	SRC-CU003-FI000026	Sediment Residual Core Location	736215.78	1613914.18	New York State Plane East (ft) NAD 83	8/13/09 13:47	Core	SRC-CU003-FI000026-BD0001	DUP	0	6	in
1278	RLC-CU003	SRN-CU003-026	Inventory	SRC-CU003-FI000026	Sediment Residual Core Location	736215.78	1613914.18	New York State Plane East (ft) NAD 83	8/13/09 13:47	Core	SRC-CU003-FI000026-BD0001	DUP	0	6	in
1279	RLC-CU003	SRN-CU003-026	Inventory	SRC-CU003-FI000026	Sediment Residual Core Location	736215.78	1613914.18	New York State Plane East (ft) NAD 83	8/13/09 13:47	Core	SRC-CU003-FI000026-BD0001	DUP	0	6	in
1280	RLC-CU003	SRN-CU003-026	Inventory	SRC-CU003-FI000026	Sediment Residual Core Location	736215.78	1613914.18	New York State Plane East (ft) NAD 83	8/13/09 13:47	Core	SRC-CU003-FI000026-BD0001	DUP	0	6	in
1281	RLC-CU003	SRN-CU003-026	Second Inventory	SRC-CU003-SI000026	Sediment Residual Core Location	736225.74	1613912.7	New York State Plane East (ft) NAD 83	9/20/09 9:00	Core	SRC-CU003-SI000026-000006	ENV	0	6	in
1282	RLC-CU003	SRN-CU003-026	Second Inventory	SRC-CU003-SI000026	Sediment Residual Core Location	736225.74	1613912.7	New York State Plane East (ft) NAD 83	9/20/09 9:00	Core	SRC-CU003-SI000026-000006	ENV	0	6	in
1283	RLC-CU003	SRN-CU003-026	Second Inventory	SRC-CU003-SI000026	Sediment Residual Core Location	736225.74	1613912.7	New York State Plane East (ft) NAD 83	9/20/09 9:00	Core	SRC-CU003-SI000026-000006	ENV	0	6	in
1284	RLC-CU003	SRN-CU003-026	Second Inventory	SRC-CU003-SI000026	Sediment Residual Core Location	736225.74	1613912.7	New York State Plane East (ft) NAD 83	9/20/09 9:00	Core	SRC-CU003-SI000026-000006	ENV	0	6	in
1285	RLC-CU003	SRN-CU003-026	Second Inventory	SRC-CU003-SI000026	Sediment Residual Core Location	736225.74	1613912.7	New York State Plane East (ft) NAD 83	9/20/09 9:00	Core	SRC-CU003-SI000026-000006	ENV	0	6	in
1286	RLC-CU003	SRN-CU003-026	Second Inventory	SRC-CU003-SI000026	Sediment Residual Core Location	736225.74	1613912.7	New York State Plane East (ft) NAD 83	9/20/09 9:00	Core	SRC-CU003-SI000026-000006	ENV	0	6	in
1287	RLC-CU003	SRN-CU003-026	Second Inventory	SRC-CU003-SI000026	Sediment Residual Core Location	736225.74	1613912.7	New York State Plane East (ft) NAD 83	9/20/09 9:00	Core	SRC-CU003-SI000026-000006	ENV	0	6	in
1288	RLC-CU003	SRN-CU003-026	Second Inventory	SRC-CU003-SI000026	Sediment Residual Core Location	736225.74	1613912.7	New York State Plane East (ft) NAD 83	9/20/09 9:00	Core	SRC-CU003-SI000026-000006	ENV	0	6	in
1289	RLC-CU003	SRN-CU003-026	Second Inventory	SRC-CU003-SI000026	Sediment Residual Core Location	736225.74	1613912.7	New York State Plane East (ft) NAD 83	9/20/09 9:00	Core	SRC-CU003-SI000026-000006	ENV	0	6	in
1290	RLC-CU003	SRN-CU003-026	Second Inventory	SRC-CU003-SI000026	Sediment Residual Core Location	736225.74	1613912.7	New York State Plane East (ft) NAD 83	9/20/09 9:00	Core	SRC-CU003-SI000026-000006	ENV	0	6	in
1291	RLC-CU003	SRN-CU003-027	Inventory	SRC-CU003-FI000027	Sediment Residual Core Location	736296.93	1613917.99	New York State Plane East (ft) NAD 83	8/13/09 14:05	Core	SRC-CU003-FI000027-000006	ENV	0	6	in
1292	RLC-CU003	SRN-CU003-027	Inventory	SRC-CU003-FI000027	Sediment Residual Core Location	736296.93	1613917.99	New York State Plane East (ft) NAD 83	8/13/09 14:05	Core	SRC-CU003-FI000027-000006	ENV	0	6	in
1293	RLC-CU003	SRN-CU003-027	Inventory	SRC-CU003-FI000027	Sediment Residual Core Location	736296.93	1613917.99	New York State Plane East (ft) NAD 83	8/13/09 14:05	Core	SRC-CU003-FI000027-000006	ENV	0	6	in
1294	RLC-CU003	SRN-CU003-027	Inventory	SRC-CU003-FI000027	Sediment Residual Core Location	736296.93	1613917.99	New York State Plane East (ft) NAD 83	8/13/09 14:05	Core	SRC-CU003-FI000027-000006	ENV	0	6	in
1295	RLC-CU003	SRN-CU003-027	Inventory	SRC-CU003-FI000027	Sediment Residual Core Location	736296.93	1613917.99	New York State Plane East (ft) NAD 83	8/13/09 14:05	Core	SRC-CU003-FI000027-000006	ENV	0	6	in
1296	RLC-CU003	SRN-CU003-027	Inventory	SRC-CU003-FI000027	Sediment Residual Core Location	736296.93	1613917.99	New York State Plane East (ft) NAD 83	8/13/09 14:05	Core	SRC-CU003-FI000027-000006	ENV	0	6	in
1297	RLC-CU003	SRN-CU003-027	Inventory	SRC-CU003-FI000027	Sediment Residual Core Location	736296.93	1613917.99	New York State Plane East (ft) NAD 83	8/13/09 14:05	Core	SRC-CU003-FI000027-000006	ENV	0	6	in
1298	RLC-CU003	SRN-CU003-027	Inventory	SRC-CU003-FI000027	Sediment Residual Core Location	736296.93	1613917.99	New York State Plane East (ft) NAD 83	8/13/09 14:05	Core	SRC-CU003-FI000027-000006	ENV	0	6	in
1299	RLC-CU003	SRN-CU003-027	Inventory	SRC-CU003-FI000027	Sediment Residual Core Location	736296.93	1613917.99	New York State Plane East (ft) NAD 83	8/13/09 14:05	Core	SRC-CU003-FI000027-000006	ENV	0	6	in
1300	RLC-CU003	SRN-CU003-027	Inventory	SRC-CU003-FI000027	Sediment Residual Core Location	736296.93	1613917.99	New York State Plane East (ft) NAD 83	8/13/09 14:05	Core	SRC-CU003-FI000027-000006	ENV	0	6	in

CU-03 Residulal Core Data
(All Dredging Passes)

Row ID	sample_name	dup_parent_sample_name	analyte_name	cas_rn	Lab_Reported_Result	Verified_Result	result_unit	Lab_Reported_MDL	Verified_MDL	Lab_Reported_RL	Verified_RL	limit_unit	Lab_Reported_Qualifier	Verified_Qualifier	Detected	Reportable
1236	SRC-CU003-FI000026-000006	NULL	AROCLOR 1254	11097-69-1	NULL	NULL	mg/kg	2.5	2.5	5.9	5.9	mg/kg	U	U	0	1
1237	SRC-CU003-FI000026-000006	NULL	AROCLOR 1260	11096-82-5	NULL	NULL	mg/kg	2.5	2.5	5.9	5.9	mg/kg	U	U	0	1
1238	SRC-CU003-FI000026-000006	NULL	Moisture Content	WC002	50	50	%	0.019	0.019	0.019	0.019	%	NULL	NULL	1	1
1239	SRC-CU003-FI000026-000006	NULL	Total PCBs	1336-36-3	188	188	mg/kg	2.5	2.5	5.9	5.9	mg/kg	NULL	NULL	1	1
1240	SRC-CU003-FI000026-000006	NULL	Tri+ PCBs	TRI_PLUS_PCB	49.0175	49.0175	mg/kg	2.5	2.5	2.5	2.5	mg/kg	NULL	NULL	1	1
1241	SRC-CU003-FI000026-006012	NULL	AROCLOR 1016	12674-11-2	NULL	NULL	mg/kg	1.7	1.7	4	4	mg/kg	U	U	0	1
1242	SRC-CU003-FI000026-006012	NULL	AROCLOR 1221	11104-28-2	69	69	mg/kg	1.7	1.7	4	4	mg/kg	NULL	NULL	1	1
1243	SRC-CU003-FI000026-006012	NULL	AROCLOR 1232	11141-16-5	NULL	NULL	mg/kg	1.7	1.7	4	4	mg/kg	U	U	0	1
1244	SRC-CU003-FI000026-006012	NULL	AROCLOR 1242	53469-21-9	33	33	mg/kg	1.7	1.7	4	4	mg/kg	NULL	NULL	1	1
1245	SRC-CU003-FI000026-006012	NULL	AROCLOR 1248	12672-29-6	NULL	NULL	mg/kg	1.7	1.7	4	4	mg/kg	U	U	0	1
1246	SRC-CU003-FI000026-006012	NULL	AROCLOR 1254	11097-69-1	NULL	NULL	mg/kg	1.7	1.7	4	4	mg/kg	U	U	0	1
1247	SRC-CU003-FI000026-006012	NULL	AROCLOR 1260	11096-82-5	NULL	NULL	mg/kg	1.7	1.7	4	4	mg/kg	U	U	0	1
1248	SRC-CU003-FI000026-006012	NULL	Moisture Content	WC002	29	29	%	0.018	0.018	0.018	0.018	%	NULL	NULL	1	1
1249	SRC-CU003-FI000026-006012	NULL	Total PCBs	1336-36-3	102	102	mg/kg	1.7	1.7	4	4	mg/kg	NULL	NULL	1	1
1250	SRC-CU003-FI000026-006012	NULL	Tri+ PCBs	TRI_PLUS_PCB	40.4635	40.4635	mg/kg	1.7	1.7	1.7	1.7	mg/kg	NULL	NULL	1	1
1251	SRC-CU003-FI000026-012018	NULL	AROCLOR 1016	12674-11-2	NULL	NULL	mg/kg	0.0083	0.0083	0.02	0.02	mg/kg	U	U	0	1
1252	SRC-CU003-FI000026-012018	NULL	AROCLOR 1221	11104-28-2	NULL	NULL	mg/kg	0.0083	0.0083	0.02	0.02	mg/kg	U	U	0	1
1253	SRC-CU003-FI000026-012018	NULL	AROCLOR 1232	11141-16-5	NULL	NULL	mg/kg	0.0083	0.0083	0.02	0.02	mg/kg	U	U	0	1
1254	SRC-CU003-FI000026-012018	NULL	AROCLOR 1242	53469-21-9	NULL	NULL	mg/kg	0.0083	0.0083	0.02	0.02	mg/kg	U	U	0	1
1255	SRC-CU003-FI000026-012018	NULL	AROCLOR 1248	12672-29-6	NULL	NULL	mg/kg	0.0083	0.0083	0.02	0.02	mg/kg	U	U	0	1
1256	SRC-CU003-FI000026-012018	NULL	AROCLOR 1254	11097-69-1	NULL	NULL	mg/kg	0.0083	0.0083	0.02	0.02	mg/kg	U	U	0	1
1257	SRC-CU003-FI000026-012018	NULL	AROCLOR 1260	11096-82-5	NULL	NULL	mg/kg	0.0083	0.0083	0.02	0.02	mg/kg	U	U	0	1
1258	SRC-CU003-FI000026-012018	NULL	Moisture Content	WC002	18	18	%	0.018	0.018	0.018	0.018	%	NULL	NULL	1	1
1259	SRC-CU003-FI000026-012018	NULL	Total PCBs	1336-36-3	NULL	NULL	mg/kg	0.0083	0.0083	0.02	0.02	mg/kg	U	U	0	1
1260	SRC-CU003-FI000026-012018	NULL	Tri+ PCBs	TRI_PLUS_PCB	0.008134	0.008134	mg/kg	0.0083	0.0083	0.0083	0.0083	mg/kg	NULL	U	0	1
1261	SRC-CU003-FI000026-018024	NULL	AROCLOR 1016	12674-11-2	NULL	NULL	mg/kg	0.0083	0.0083	0.02	0.02	mg/kg	U	U	0	1
1262	SRC-CU003-FI000026-018024	NULL	AROCLOR 1221	11104-28-2	0.068	0.068	mg/kg	0.0083	0.0083	0.02	0.02	mg/kg	NULL	NULL	1	1
1263	SRC-CU003-FI000026-018024	NULL	AROCLOR 1232	11141-16-5	NULL	NULL	mg/kg	0.0083	0.0083	0.02	0.02	mg/kg	U	U	0	1
1264	SRC-CU003-FI000026-018024	NULL	AROCLOR 1242	53469-21-9	0.039	0.039	mg/kg	0.0083	0.0083	0.02	0.02	mg/kg	NULL	NULL	1	1
1265	SRC-CU003-FI000026-018024	NULL	AROCLOR 1248	12672-29-6	NULL	NULL	mg/kg	0.0083	0.0083	0.02	0.02	mg/kg	U	U	0	1
1266	SRC-CU003-FI000026-018024	NULL	AROCLOR 1254	11097-69-1	NULL	NULL	mg/kg	0.0083	0.0083	0.02	0.02	mg/kg	U	U	0	1
1267	SRC-CU003-FI000026-018024	NULL	AROCLOR 1260	11096-82-5	NULL	NULL	mg/kg	0.0083	0.0083	0.02	0.02	mg/kg	U	U	0	1
1268	SRC-CU003-FI000026-018024	NULL	Moisture Content	WC002	29	29	%	0.019	0.019	0.019	0.019	%	NULL	NULL	1	1
1269	SRC-CU003-FI000026-018024	NULL	Total PCBs	1336-36-3	0.107	0.107	mg/kg	0.0083	0.0083	0.02	0.02	mg/kg	NULL	NULL	1	1
1270	SRC-CU003-FI000026-018024	NULL	Tri+ PCBs	TRI_PLUS_PCB	0.0487865	0.0487865	mg/kg	0.0083	0.0083	0.0083	0.0083	mg/kg	NULL	NULL	1	1
1271	SRC-CU003-FI000026-BD0001	SRC-CU003-FI000026-000006	AROCLOR 1016	12674-11-2	NULL	NULL	mg/kg	3.1	3.1	7.5	7.5	mg/kg	U	U	0	1
1272	SRC-CU003-FI000026-BD0001	SRC-CU003-FI000026-000006	AROCLOR 1221	11104-28-2	190	190	mg/kg	3.1	3.1	7.5	7.5	mg/kg	NULL	NULL	1	1
1273	SRC-CU003-FI000026-BD0001	SRC-CU003-FI000026-000006	AROCLOR 1232	11141-16-5	NULL	NULL	mg/kg	3.1	3.1	7.5	7.5	mg/kg	U	U	0	1
1274	SRC-CU003-FI000026-BD0001	SRC-CU003-FI000026-000006	AROCLOR 1242	53469-21-9	35	35	mg/kg	3.1	3.1	7.5	7.5	mg/kg	NULL	NULL	1	1
1275	SRC-CU003-FI000026-BD0001	SRC-CU003-FI000026-000006	AROCLOR 1248	12672-29-6	NULL	NULL	mg/kg	3.1	3.1	7.5	7.5	mg/kg	U	U	0	1
1276	SRC-CU003-FI000026-BD0001	SRC-CU003-FI000026-000006	AROCLOR 1254	11097-69-1	NULL	NULL	mg/kg	3.1	3.1	7.5	7.5	mg/kg	U	U	0	1
1277	SRC-CU003-FI000026-BD0001	SRC-CU003-FI000026-000006	AROCLOR 1260	11096-82-5	NULL	NULL	mg/kg	3.1	3.1	7.5	7.5	mg/kg	U	U	0	1
1278	SRC-CU003-FI000026-BD0001	SRC-CU003-FI000026-000006	Moisture Content	WC002	48	48	%	0.019	0.019	0.019	0.019	%	NULL	NULL	1	1
1279	SRC-CU003-FI000026-BD0001	SRC-CU003-FI000026-000006	Total PCBs	1336-36-3	225	225	mg/kg	3.1	3.1	7.5	7.5	mg/kg	NULL	NULL	1	1
1280	SRC-CU003-FI000026-BD0001	SRC-CU003-FI000026-000006	Tri+ PCBs	TRI_PLUS_PCB	59.8605	59.8605	mg/kg	3.1	3.1	3.1	3.1	mg/kg	NULL	NULL	1	1
1281	SRC-CU003-SI000026-000006	NULL	AROCLOR 1016	12674-11-2	NULL	NULL	mg/kg	0.16	0.16	0.38	0.38	mg/kg	U	U	0	1
1282	SRC-CU003-SI000026-000006	NULL	AROCLOR 1221	11104-28-2	11	11	mg/kg	0.16	0.16	0.38	0.38	mg/kg	NULL	NULL	1	1
1283	SRC-CU003-SI000026-000006	NULL	AROCLOR 1232	11141-16-5	NULL	NULL	mg/kg	0.16	0.16	0.38	0.38	mg/kg	U	U	0	1
1284	SRC-CU003-SI000026-000006	NULL	AROCLOR 1242	53469-21-9	4	4	mg/kg	0.16	0.16	0.38	0.38	mg/kg	NULL	NULL	1	1
1285	SRC-CU003-SI000026-000006	NULL	AROCLOR 1248	12672-29-6	NULL	NULL	mg/kg	0.16	0.16	0.38	0.38	mg/kg	U	U	0	1
1286	SRC-CU003-SI000026-000006	NULL	AROCLOR 1254	11097-69-1	NULL	NULL	mg/kg	0.16	0.16	0.38	0.38	mg/kg	U	U	0	1
1287	SRC-CU003-SI000026-000006	NULL	AROCLOR 1260	11096-82-5	NULL	NULL	mg/kg	0.16	0.16	0.38	0.38	mg/kg	U	U	0	1
1288	SRC-CU003-SI000026-000006	NULL	Moisture Content	WC002	23	23	%	0.02	0.02	0.02	0.02	%	NULL	NULL	1	1
1289	SRC-CU003-SI000026-000006	NULL	Total PCBs	1336-36-3	15	15	mg/kg	0.16	0.16	1.5	1.5	mg/kg	NULL	J	1	1
1290	SRC-CU003-SI000026-000006	NULL	Tri+ PCBs	TRI_PLUS_PCB	5.2528	5.2528	mg/kg	0.16	0.16	0.16	0.16	mg/kg	NULL	NULL	1	1
1291	SRC-CU003-FI000027-000006	NULL	AROCLOR 1016	12674-11-2	NULL	NULL	mg/kg	0.28	0.28	0.69	0.69	mg/kg	U	U	0	1
1292	SRC-CU003-FI000027-000006	NULL	AROCLOR 1221	11104-28-2	15	15	mg/kg	0.28	0.28	0.69	0.69	mg/kg	NULL	NULL	1	1
1293	SRC-CU003-FI000027-000006	NULL	AROCLOR 1232	11141-16-5	NULL	NULL	mg/kg	0.28	0.28	0.69	0.69	mg/kg	U	U	0	1
1294	SRC-CU003-FI000027-000006	NULL	AROCLOR 1242	53469-21-9	2.6	2.6	mg/kg	0.28	0.28	0.69	0.69	mg/kg	NULL	NULL	1	1
1295	SRC-CU003-FI000027-000006	NULL	AROCLOR 1248	12672-29-6	NULL	NULL	mg/kg	0.28	0.28	0.69	0.69	mg/kg	U	U	0	1
1296	SRC-CU003-FI000027-000006	NULL	AROCLOR 1254	11097-69-1	NULL	NULL	mg/kg	0.28	0.28	0.69	0.69	mg/kg	U	U	0	1
1297	SRC-CU003-FI000027-000006	NULL	AROCLOR 1260	11096-82-5	NULL	NULL	mg/kg	0.28	0.28	0.69	0.69	mg/kg	U	U	0	1
1298	SRC-CU003-FI000027-000006	NULL	Moisture Content	WC002	28	28	%	0.02	0.02	0.02	0.02	%	NULL	NULL	1	1
1299	SRC-CU003-FI000027-000006	NULL	Total PCBs	1336-36-3	17.6	17.6	mg/kg	0.28	0.28	0.69	0.69	mg/kg	NULL	NULL	1	1
1300	SRC-CU003-FI000027-000006	NULL	Tri+ PCBs	TRI_PLUS_PCB	4.5934	4.5934	mg/kg	0.28	0.28	0.28	0.28	mg/kg	NULL	NULL	1	1

Row ID	cu_id	node_id	dredge_pass	core_id	location_type	x_coord	y_coord	coord_system	sample_dt	collection_method	sample_name	sample_type	start_depth	end_depth	depth_unit
1301	RLC-CU003	SRN-CU003-027	Inventory	SRC-CU003-FI000027	Sediment Residual Core Location	736296.93	1613917.99	New York State Plane East (ft) NAD 83	8/13/09 14:05	Core	SRC-CU003-FI000027-006012	ENV	6	12	in
1302	RLC-CU003	SRN-CU003-027	Inventory	SRC-CU003-FI000027	Sediment Residual Core Location	736296.93	1613917.99	New York State Plane East (ft) NAD 83	8/13/09 14:05	Core	SRC-CU003-FI000027-006012	ENV	6	12	in
1303	RLC-CU003	SRN-CU003-027	Inventory	SRC-CU003-FI000027	Sediment Residual Core Location	736296.93	1613917.99	New York State Plane East (ft) NAD 83	8/13/09 14:05	Core	SRC-CU003-FI000027-006012	ENV	6	12	in
1304	RLC-CU003	SRN-CU003-027	Inventory	SRC-CU003-FI000027	Sediment Residual Core Location	736296.93	1613917.99	New York State Plane East (ft) NAD 83	8/13/09 14:05	Core	SRC-CU003-FI000027-006012	ENV	6	12	in
1305	RLC-CU003	SRN-CU003-027	Inventory	SRC-CU003-FI000027	Sediment Residual Core Location	736296.93	1613917.99	New York State Plane East (ft) NAD 83	8/13/09 14:05	Core	SRC-CU003-FI000027-006012	ENV	6	12	in
1306	RLC-CU003	SRN-CU003-027	Inventory	SRC-CU003-FI000027	Sediment Residual Core Location	736296.93	1613917.99	New York State Plane East (ft) NAD 83	8/13/09 14:05	Core	SRC-CU003-FI000027-006012	ENV	6	12	in
1307	RLC-CU003	SRN-CU003-027	Inventory	SRC-CU003-FI000027	Sediment Residual Core Location	736296.93	1613917.99	New York State Plane East (ft) NAD 83	8/13/09 14:05	Core	SRC-CU003-FI000027-006012	ENV	6	12	in
1308	RLC-CU003	SRN-CU003-027	Inventory	SRC-CU003-FI000027	Sediment Residual Core Location	736296.93	1613917.99	New York State Plane East (ft) NAD 83	8/13/09 14:05	Core	SRC-CU003-FI000027-006012	ENV	6	12	in
1309	RLC-CU003	SRN-CU003-027	Inventory	SRC-CU003-FI000027	Sediment Residual Core Location	736296.93	1613917.99	New York State Plane East (ft) NAD 83	8/13/09 14:05	Core	SRC-CU003-FI000027-006012	ENV	6	12	in
1310	RLC-CU003	SRN-CU003-027	Inventory	SRC-CU003-FI000027	Sediment Residual Core Location	736296.93	1613917.99	New York State Plane East (ft) NAD 83	8/13/09 14:05	Core	SRC-CU003-FI000027-006012	ENV	6	12	in
1311	RLC-CU003	SRN-CU003-027	Inventory	SRC-CU003-FI000027	Sediment Residual Core Location	736296.93	1613917.99	New York State Plane East (ft) NAD 83	8/13/09 14:05	Core	SRC-CU003-FI000027-012018	ENV	12	18	in
1312	RLC-CU003	SRN-CU003-027	Inventory	SRC-CU003-FI000027	Sediment Residual Core Location	736296.93	1613917.99	New York State Plane East (ft) NAD 83	8/13/09 14:05	Core	SRC-CU003-FI000027-012018	ENV	12	18	in
1313	RLC-CU003	SRN-CU003-027	Inventory	SRC-CU003-FI000027	Sediment Residual Core Location	736296.93	1613917.99	New York State Plane East (ft) NAD 83	8/13/09 14:05	Core	SRC-CU003-FI000027-012018	ENV	12	18	in
1314	RLC-CU003	SRN-CU003-027	Inventory	SRC-CU003-FI000027	Sediment Residual Core Location	736296.93	1613917.99	New York State Plane East (ft) NAD 83	8/13/09 14:05	Core	SRC-CU003-FI000027-012018	ENV	12	18	in
1315	RLC-CU003	SRN-CU003-027	Inventory	SRC-CU003-FI000027	Sediment Residual Core Location	736296.93	1613917.99	New York State Plane East (ft) NAD 83	8/13/09 14:05	Core	SRC-CU003-FI000027-012018	ENV	12	18	in
1316	RLC-CU003	SRN-CU003-027	Inventory	SRC-CU003-FI000027	Sediment Residual Core Location	736296.93	1613917.99	New York State Plane East (ft) NAD 83	8/13/09 14:05	Core	SRC-CU003-FI000027-012018	ENV	12	18	in
1317	RLC-CU003	SRN-CU003-027	Inventory	SRC-CU003-FI000027	Sediment Residual Core Location	736296.93	1613917.99	New York State Plane East (ft) NAD 83	8/13/09 14:05	Core	SRC-CU003-FI000027-012018	ENV	12	18	in
1318	RLC-CU003	SRN-CU003-027	Inventory	SRC-CU003-FI000027	Sediment Residual Core Location	736296.93	1613917.99	New York State Plane East (ft) NAD 83	8/13/09 14:05	Core	SRC-CU003-FI000027-012018	ENV	12	18	in
1319	RLC-CU003	SRN-CU003-027	Inventory	SRC-CU003-FI000027	Sediment Residual Core Location	736296.93	1613917.99	New York State Plane East (ft) NAD 83	8/13/09 14:05	Core	SRC-CU003-FI000027-012018	ENV	12	18	in
1320	RLC-CU003	SRN-CU003-027	Inventory	SRC-CU003-FI000027	Sediment Residual Core Location	736296.93	1613917.99	New York State Plane East (ft) NAD 83	8/13/09 14:05	Core	SRC-CU003-FI000027-012018	ENV	12	18	in
1321	RLC-CU003	SRN-CU003-027	Inventory	SRC-CU003-FI000027	Sediment Residual Core Location	736296.93	1613917.99	New York State Plane East (ft) NAD 83	8/13/09 14:05	Core	SRC-CU003-FI000027-018024	ENV	18	24	in
1322	RLC-CU003	SRN-CU003-027	Inventory	SRC-CU003-FI000027	Sediment Residual Core Location	736296.93	1613917.99	New York State Plane East (ft) NAD 83	8/13/09 14:05	Core	SRC-CU003-FI000027-018024	ENV	18	24	in
1323	RLC-CU003	SRN-CU003-027	Inventory	SRC-CU003-FI000027	Sediment Residual Core Location	736296.93	1613917.99	New York State Plane East (ft) NAD 83	8/13/09 14:05	Core	SRC-CU003-FI000027-018024	ENV	18	24	in
1324	RLC-CU003	SRN-CU003-027	Inventory	SRC-CU003-FI000027	Sediment Residual Core Location	736296.93	1613917.99	New York State Plane East (ft) NAD 83	8/13/09 14:05	Core	SRC-CU003-FI000027-018024	ENV	18	24	in
1325	RLC-CU003	SRN-CU003-027	Inventory	SRC-CU003-FI000027	Sediment Residual Core Location	736296.93	1613917.99	New York State Plane East (ft) NAD 83	8/13/09 14:05	Core	SRC-CU003-FI000027-018024	ENV	18	24	in
1326	RLC-CU003	SRN-CU003-027	Inventory	SRC-CU003-FI000027	Sediment Residual Core Location	736296.93	1613917.99	New York State Plane East (ft) NAD 83	8/13/09 14:05	Core	SRC-CU003-FI000027-018024	ENV	18	24	in
1327	RLC-CU003	SRN-CU003-027	Inventory	SRC-CU003-FI000027	Sediment Residual Core Location	736296.93	1613917.99	New York State Plane East (ft) NAD 83	8/13/09 14:05	Core	SRC-CU003-FI000027-018024	ENV	18	24	in
1328	RLC-CU003	SRN-CU003-027	Inventory	SRC-CU003-FI000027	Sediment Residual Core Location	736296.93	1613917.99	New York State Plane East (ft) NAD 83	8/13/09 14:05	Core	SRC-CU003-FI000027-018024	ENV	18	24	in
1329	RLC-CU003	SRN-CU003-027	Inventory	SRC-CU003-FI000027	Sediment Residual Core Location	736296.93	1613917.99	New York State Plane East (ft) NAD 83	8/13/09 14:05	Core	SRC-CU003-FI000027-018024	ENV	18	24	in
1330	RLC-CU003	SRN-CU003-027	Inventory	SRC-CU003-FI000027	Sediment Residual Core Location	736296.93	1613917.99	New York State Plane East (ft) NAD 83	8/13/09 14:05	Core	SRC-CU003-FI000027-018024	ENV	18	24	in
1331	RLC-CU003	SRN-CU003-027	Second Inventory	SRC-CU003-SI000027	Sediment Residual Core Location	736298.21	1613916.25	New York State Plane East (ft) NAD 83	9/20/09 8:46	Core	SRC-CU003-SI000027-000006	ENV	0	6	in
1332	RLC-CU003	SRN-CU003-027	Second Inventory	SRC-CU003-SI000027	Sediment Residual Core Location	736298.21	1613916.25	New York State Plane East (ft) NAD 83	9/20/09 8:46	Core	SRC-CU003-SI000027-000006	ENV	0	6	in
1333	RLC-CU003	SRN-CU003-027	Second Inventory	SRC-CU003-SI000027	Sediment Residual Core Location	736298.21	1613916.25	New York State Plane East (ft) NAD 83	9/20/09 8:46	Core	SRC-CU003-SI000027-000006	ENV	0	6	in
1334	RLC-CU003	SRN-CU003-027	Second Inventory	SRC-CU003-SI000027	Sediment Residual Core Location	736298.21	1613916.25	New York State Plane East (ft) NAD 83	9/20/09 8:46	Core	SRC-CU003-SI000027-000006	ENV	0	6	in
1335	RLC-CU003	SRN-CU003-027	Second Inventory	SRC-CU003-SI000027	Sediment Residual Core Location	736298.21	1613916.25	New York State Plane East (ft) NAD 83	9/20/09 8:46	Core	SRC-CU003-SI000027-000006	ENV	0	6	in
1336	RLC-CU003	SRN-CU003-027	Second Inventory	SRC-CU003-SI000027	Sediment Residual Core Location	736298.21	1613916.25	New York State Plane East (ft) NAD 83	9/20/09 8:46	Core	SRC-CU003-SI000027-000006	ENV	0	6	in
1337	RLC-CU003	SRN-CU003-027	Second Inventory	SRC-CU003-SI000027	Sediment Residual Core Location	736298.21	1613916.25	New York State Plane East (ft) NAD 83	9/20/09 8:46	Core	SRC-CU003-SI000027-000006	ENV	0	6	in
1338	RLC-CU003	SRN-CU003-027	Second Inventory	SRC-CU003-SI000027	Sediment Residual Core Location	736298.21	1613916.25	New York State Plane East (ft) NAD 83	9/20/09 8:46	Core	SRC-CU003-SI000027-000006	ENV	0	6	in
1339	RLC-CU003	SRN-CU003-027	Second Inventory	SRC-CU003-SI000027	Sediment Residual Core Location	736298.21	1613916.25	New York State Plane East (ft) NAD 83	9/20/09 8:46	Core	SRC-CU003-SI000027-000006	ENV	0	6	in
1340	RLC-CU003	SRN-CU003-027	Second Inventory	SRC-CU003-SI000027	Sediment Residual Core Location	736298.21	1613916.25	New York State Plane East (ft) NAD 83	9/20/09 8:46	Core	SRC-CU003-SI000027-000006	ENV	0	6	in
1341	RLC-CU003	SRN-CU003-028	Inventory	SRC-CU003-FI000028	Sediment Residual Core Location	736380.23	1613917.89	New York State Plane East (ft) NAD 83	8/13/09 14:22	Core	SRC-CU003-FI000028-000006	ENV	0	6	in
1342	RLC-CU003	SRN-CU003-028	Inventory	SRC-CU003-FI000028	Sediment Residual Core Location	736380.23	1613917.89	New York State Plane East (ft) NAD 83	8/13/09 14:22	Core	SRC-CU003-FI000028-000006	ENV	0	6	in
1343	RLC-CU003	SRN-CU003-028	Inventory	SRC-CU003-FI000028	Sediment Residual Core Location	736380.23	1613917.89	New York State Plane East (ft) NAD 83	8/13/09 14:22	Core	SRC-CU003-FI000028-000006	ENV	0	6	in
1344	RLC-CU003	SRN-CU003-028	Inventory	SRC-CU003-FI000028	Sediment Residual Core Location	736380.23	1613917.89	New York State Plane East (ft) NAD 83	8/13/09 14:22	Core	SRC-CU003-FI000028-000006	ENV	0	6	in
1345	RLC-CU003	SRN-CU003-028	Inventory	SRC-CU003-FI000028	Sediment Residual Core Location	736380.23	1613917.89	New York State Plane East (ft) NAD 83	8/13/09 14:22	Core	SRC-CU003-FI000028-000006	ENV	0	6	in
1346	RLC-CU003	SRN-CU003-028	Inventory	SRC-CU003-FI000028	Sediment Residual Core Location	736380.23	1613917.89	New York State Plane East (ft) NAD 83	8/13/09 14:22	Core	SRC-CU003-FI000028-000006	ENV	0	6	in
1347	RLC-CU003	SRN-CU003-028	Inventory	SRC-CU003-FI000028	Sediment Residual Core Location	736380.23	1613917.89	New York State Plane East (ft) NAD 83	8/13/09 14:22	Core	SRC-CU003-FI000028-000006	ENV	0	6	in
1348	RLC-CU003	SRN-CU003-028	Inventory	SRC-CU003-FI000028	Sediment Residual Core Location	736380.23	1613917.89	New York State Plane East (ft) NAD 83	8/13/09 14:22	Core	SRC-CU003-FI000028-000006	ENV	0	6	in
1349	RLC-CU003	SRN-CU003-028	Inventory	SRC-CU003-FI000028	Sediment Residual Core Location	736380.23	1613917.89	New York State Plane East (ft) NAD 83	8/13/09 14:22	Core	SRC-CU003-FI000028-000006	ENV	0	6	in
1350	RLC-CU003	SRN-CU003-028	Inventory	SRC-CU003-FI000028	Sediment Residual Core Location	736380.23	1613917.89	New York State Plane East (ft) NAD 83	8/13/09 14:22	Core	SRC-CU003-FI000028-000006	ENV	0	6	in
1351	RLC-CU003	SRN-CU003-028	Inventory	SRC-CU003-FI000028	Sediment Residual Core Location	736380.23	1613917.89	New York State Plane East (ft) NAD 83	8/13/09 14:22	Core	SRC-CU003-FI000028-006012	ENV	6	12	in
1352	RLC-CU003	SRN-CU003-028	Inventory	SRC-CU003-FI000028	Sediment Residual Core Location	736380.23	1613917.89	New York State Plane East (ft) NAD 83	8/13/09 14:22	Core	SRC-CU003-FI000028-006012	ENV	6	12	in
1353	RLC-CU003	SRN-CU003-028	Inventory	SRC-CU003-FI000028	Sediment Residual Core Location	736380.23	1613917.89	New York State Plane East (ft) NAD 83	8/13/09 14:22	Core	SRC-CU003-FI000028-006012	ENV	6	12	in
1354	RLC-CU003	SRN-CU003-028	Inventory	SRC-CU003-FI000028	Sediment Residual Core Location	736380.23	1613917.89	New York State Plane East (ft) NAD 83	8/13/09 14:22	Core	SRC-CU003-FI000028-006012	ENV	6	12	in
1355	RLC-CU003	SRN-CU003-028	Inventory	SRC-CU003-FI000028	Sediment Residual Core Location	736380.23	1613917.89	New York State Plane East (ft) NAD 83	8/13/09 14:22	Core	SRC-CU003-FI000028-006012	ENV	6	12	in
1356	RLC-CU003	SRN-CU003-028	Inventory	SRC-CU003-FI000028	Sediment Residual Core Location	736380.23	1613917.89	New York State Plane East (ft) NAD 83	8/13/09 14:22	Core	SRC-CU003-FI000028-006012	ENV	6	12	in
1357	RLC-CU003	SRN-CU003-028	Inventory	SRC-CU003-FI000028	Sediment Residual Core Location	736380.23	1613917.89	New York State Plane East (ft) NAD 83	8/13/09 14:22	Core	SRC-CU003-FI000028-006012	ENV	6	12	in
1358	RLC-CU003	SRN-CU003-028	Inventory	SRC-CU003-FI000028	Sediment Residual Core Location	736380.23	1613917.89	New York State Plane East (ft) NAD 83	8/13/09 14:22	Core	SRC-CU003-FI000028-006012	ENV	6	12	in
1359	RLC-CU003	SRN-CU003-028	Inventory	SRC-CU003-FI000028	Sediment Residual Core Location	736380.23	1613917.89	New York State Plane East (ft) NAD 83	8/13/09 14:22	Core	SRC-CU003-FI000028-006012	ENV	6	12	in
1360	RLC-CU003	SRN-CU003-028	Inventory	SRC-CU003-FI000028	Sediment Residual Core Location	736380.23	1613917.89	New York State Plane East (ft) NAD 83	8/13/09 14:22	Core	SRC-CU003-FI000028-006012	ENV	6	12	in
1361	RLC-CU003	SRN-CU003-028	Inventory	SRC-CU003-FI000028	Sediment Residual Core Location	736380.23	1613917.89	New York State Plane East (ft) NAD 83	8/13/09 14:22	Core	SRC-CU003-FI000028-012018	ENV	12	18	in
1362	RLC-CU003	SRN-CU003-028	Inventory	SRC-CU003-FI000028	Sediment Residual Core Location	736380.23	1613917.89	New York State Plane East (ft) NAD 83	8/13/09 14:22	Core	SRC-CU003-FI000028-012018	ENV	12	18	in
1363	RLC-CU003	SRN-CU003-028	Inventory	SRC-CU003-FI000028	Sediment Residual Core Location	736380.23	1613917.89	New York State Plane East (ft) NAD 83	8/13/09 14:22	Core	SRC-CU003-FI000028-012018	ENV	12	18	in
1364	RLC-CU003	SRN-CU003-028	Inventory	SRC-CU003-FI000028	Sediment Residual Core Location	736380.23	1613917.89	New York State Plane East (ft) NAD 83	8/13/09 14:22	Core	SRC-CU003-FI000028-012018	ENV	12	18	in
1365	RLC-CU003	SRN-CU003-028	Inventory	SRC-CU003-FI000028	Sediment Residual Core Location	736380.23	1613917.89	New York State Plane East (ft) NAD 83	8/13/09 14:22	Core	SRC-CU003-FI000028-012018	ENV	12	18	in

CU-03 Residulal Core Data
(All Dredging Passes)

Row ID	sample_name	dup_parent_sample_name	analyte_name	cas_rn	Lab_Reported_Result	Verified_Result	result_unit	Lab_Reported_MDL	Verified_MDL	Lab_Reported_RL	Verified_RL	limit_unit	Lab_Reported_Qualifier	Verified_Qualifier	Detected	Reportable
1301	SRC-CU003-FI000027-006012	NULL	AROCLOR 1016	12674-11-2	NULL	NULL	mg/kg	0.0083	0.0083	0.02	0.02	mg/kg	U	U	0	1
1302	SRC-CU003-FI000027-006012	NULL	AROCLOR 1221	11104-28-2	0.17	0.17	mg/kg	0.0083	0.0083	0.02	0.02	mg/kg	NULL	NULL	1	1
1303	SRC-CU003-FI000027-006012	NULL	AROCLOR 1232	11141-16-5	NULL	NULL	mg/kg	0.0083	0.0083	0.02	0.02	mg/kg	U	U	0	1
1304	SRC-CU003-FI000027-006012	NULL	AROCLOR 1242	53469-21-9	0.045	0.045	mg/kg	0.0083	0.0083	0.02	0.02	mg/kg	NULL	NULL	1	1
1305	SRC-CU003-FI000027-006012	NULL	AROCLOR 1248	12672-29-6	NULL	NULL	mg/kg	0.0083	0.0083	0.02	0.02	mg/kg	U	U	0	1
1306	SRC-CU003-FI000027-006012	NULL	AROCLOR 1254	11097-69-1	NULL	NULL	mg/kg	0.0083	0.0083	0.02	0.02	mg/kg	U	U	0	1
1307	SRC-CU003-FI000027-006012	NULL	AROCLOR 1260	11096-82-5	NULL	NULL	mg/kg	0.0083	0.0083	0.02	0.02	mg/kg	U	U	0	1
1308	SRC-CU003-FI000027-006012	NULL	Moisture Content	WC002	26	26	%	0.02	0.02	0.02	0.02	%	NULL	NULL	1	1
1309	SRC-CU003-FI000027-006012	NULL	Total PCBs	1336-36-3	0.215	0.215	mg/kg	0.0083	0.0083	0.02	0.02	mg/kg	NULL	NULL	1	1
1310	SRC-CU003-FI000027-006012	NULL	Tri+ PCBs	TRI_PLUS_PCB	0.0685265	0.0685265	mg/kg	0.0083	0.0083	0.0083	0.0083	mg/kg	NULL	NULL	1	1
1311	SRC-CU003-FI000027-012018	NULL	AROCLOR 1016	12674-11-2	NULL	NULL	mg/kg	0.0083	0.0083	0.02	0.02	mg/kg	U	U	0	1
1312	SRC-CU003-FI000027-012018	NULL	AROCLOR 1221	11104-28-2	0.06	0.06	mg/kg	0.0083	0.0083	0.02	0.02	mg/kg	NULL	NULL	1	1
1313	SRC-CU003-FI000027-012018	NULL	AROCLOR 1232	11141-16-5	NULL	NULL	mg/kg	0.0083	0.0083	0.02	0.02	mg/kg	U	U	0	1
1314	SRC-CU003-FI000027-012018	NULL	AROCLOR 1242	53469-21-9	0.0086	0.0086	mg/kg	0.0083	0.0083	0.02	0.02	mg/kg	J	J	1	1
1315	SRC-CU003-FI000027-012018	NULL	AROCLOR 1248	12672-29-6	NULL	NULL	mg/kg	0.0083	0.0083	0.02	0.02	mg/kg	U	U	0	1
1316	SRC-CU003-FI000027-012018	NULL	AROCLOR 1254	11097-69-1	NULL	NULL	mg/kg	0.0083	0.0083	0.02	0.02	mg/kg	U	U	0	1
1317	SRC-CU003-FI000027-012018	NULL	AROCLOR 1260	11096-82-5	NULL	NULL	mg/kg	0.0083	0.0083	0.02	0.02	mg/kg	U	U	0	1
1318	SRC-CU003-FI000027-012018	NULL	Moisture Content	WC002	25	25	%	0.019	0.019	0.019	0.019	%	NULL	NULL	1	1
1319	SRC-CU003-FI000027-012018	NULL	Total PCBs	1336-36-3	0.0686	0.0686	mg/kg	0.0083	0.0083	0.02	0.02	mg/kg	NULL	NULL	1	1
1320	SRC-CU003-FI000027-012018	NULL	Tri+ PCBs	TRI_PLUS_PCB	0.0200025	0.0200025	mg/kg	0.0083	0.0083	0.0083	0.0083	mg/kg	NULL	NULL	1	1
1321	SRC-CU003-FI000027-018024	NULL	AROCLOR 1016	12674-11-2	NULL	NULL	mg/kg	0.0083	0.0083	0.02	0.02	mg/kg	U	U	0	1
1322	SRC-CU003-FI000027-018024	NULL	AROCLOR 1221	11104-28-2	0.035	0.035	mg/kg	0.0083	0.0083	0.02	0.02	mg/kg	NULL	NULL	1	1
1323	SRC-CU003-FI000027-018024	NULL	AROCLOR 1232	11141-16-5	NULL	NULL	mg/kg	0.0083	0.0083	0.02	0.02	mg/kg	U	U	0	1
1324	SRC-CU003-FI000027-018024	NULL	AROCLOR 1242	53469-21-9	0.013	0.013	mg/kg	0.0083	0.0083	0.02	0.02	mg/kg	J	J	1	1
1325	SRC-CU003-FI000027-018024	NULL	AROCLOR 1248	12672-29-6	NULL	NULL	mg/kg	0.0083	0.0083	0.02	0.02	mg/kg	U	U	0	1
1326	SRC-CU003-FI000027-018024	NULL	AROCLOR 1254	11097-69-1	NULL	NULL	mg/kg	0.0083	0.0083	0.02	0.02	mg/kg	U	U	0	1
1327	SRC-CU003-FI000027-018024	NULL	AROCLOR 1260	11096-82-5	NULL	NULL	mg/kg	0.0083	0.0083	0.02	0.02	mg/kg	U	U	0	1
1328	SRC-CU003-FI000027-018024	NULL	Moisture Content	WC002	24	24	%	0.017	0.017	0.017	0.017	%	NULL	NULL	1	1
1329	SRC-CU003-FI000027-018024	NULL	Total PCBs	1336-36-3	0.048	0.048	mg/kg	0.0083	0.0083	0.02	0.02	mg/kg	NULL	NULL	1	1
1330	SRC-CU003-FI000027-018024	NULL	Tri+ PCBs	TRI_PLUS_PCB	0.0205065	0.0205065	mg/kg	0.0083	0.0083	0.0083	0.0083	mg/kg	NULL	NULL	1	1
1331	SRC-CU003-SI000027-000006	NULL	AROCLOR 1016	12674-11-2	NULL	NULL	mg/kg	0.11	0.11	0.26	0.26	mg/kg	U	U	0	1
1332	SRC-CU003-SI000027-000006	NULL	AROCLOR 1221	11104-28-2	7.3	7.3	mg/kg	0.11	0.11	0.26	0.26	mg/kg	NULL	NULL	1	1
1333	SRC-CU003-SI000027-000006	NULL	AROCLOR 1232	11141-16-5	NULL	NULL	mg/kg	0.11	0.11	0.26	0.26	mg/kg	U	U	0	1
1334	SRC-CU003-SI000027-000006	NULL	AROCLOR 1242	53469-21-9	2.4	2.4	mg/kg	0.11	0.11	0.26	0.26	mg/kg	NULL	NULL	1	1
1335	SRC-CU003-SI000027-000006	NULL	AROCLOR 1248	12672-29-6	NULL	NULL	mg/kg	0.11	0.11	0.26	0.26	mg/kg	U	U	0	1
1336	SRC-CU003-SI000027-000006	NULL	AROCLOR 1254	11097-69-1	NULL	NULL	mg/kg	0.11	0.11	0.26	0.26	mg/kg	U	U	0	1
1337	SRC-CU003-SI000027-000006	NULL	AROCLOR 1260	11096-82-5	NULL	NULL	mg/kg	0.11	0.11	0.26	0.26	mg/kg	U	U	0	1
1338	SRC-CU003-SI000027-000006	NULL	Moisture Content	WC002	24	24	%	0.02	0.02	0.02	0.02	%	NULL	NULL	1	1
1339	SRC-CU003-SI000027-000006	NULL	Total PCBs	1336-36-3	9.7	9.7	mg/kg	0.11	0.11	1	1	mg/kg	NULL	J	1	1
1340	SRC-CU003-SI000027-000006	NULL	Tri+ PCBs	TRI_PLUS_PCB	3.25605	3.25605	mg/kg	0.11	0.11	0.11	0.11	mg/kg	NULL	NULL	1	1
1341	SRC-CU003-FI000028-000006	NULL	AROCLOR 1016	12674-11-2	NULL	NULL	mg/kg	1.8	1.8	4.4	4.4	mg/kg	U	U	0	1
1342	SRC-CU003-FI000028-000006	NULL	AROCLOR 1221	11104-28-2	140	140	mg/kg	1.8	1.8	4.4	4.4	mg/kg	NULL	NULL	1	1
1343	SRC-CU003-FI000028-000006	NULL	AROCLOR 1232	11141-16-5	NULL	NULL	mg/kg	1.8	1.8	4.4	4.4	mg/kg	U	U	0	1
1344	SRC-CU003-FI000028-000006	NULL	AROCLOR 1242	53469-21-9	16	16	mg/kg	1.8	1.8	4.4	4.4	mg/kg	NULL	NULL	1	1
1345	SRC-CU003-FI000028-000006	NULL	AROCLOR 1248	12672-29-6	NULL	NULL	mg/kg	1.8	1.8	4.4	4.4	mg/kg	U	U	0	1
1346	SRC-CU003-FI000028-000006	NULL	AROCLOR 1254	11097-69-1	NULL	NULL	mg/kg	1.8	1.8	4.4	4.4	mg/kg	U	U	0	1
1347	SRC-CU003-FI000028-000006	NULL	AROCLOR 1260	11096-82-5	NULL	NULL	mg/kg	1.8	1.8	4.4	4.4	mg/kg	U	U	0	1
1348	SRC-CU003-FI000028-000006	NULL	Moisture Content	WC002	34	34	%	0.019	0.019	0.019	0.019	%	NULL	NULL	1	1
1349	SRC-CU003-FI000028-000006	NULL	Total PCBs	1336-36-3	156	156	mg/kg	1.8	1.8	4.4	4.4	mg/kg	NULL	NULL	1	1
1350	SRC-CU003-FI000028-000006	NULL	Tri+ PCBs	TRI_PLUS_PCB	34.979	34.979	mg/kg	1.8	1.8	1.8	1.8	mg/kg	NULL	NULL	1	1
1351	SRC-CU003-FI000028-006012	NULL	AROCLOR 1016	12674-11-2	NULL	NULL	mg/kg	0.066	0.066	0.16	0.16	mg/kg	U	U	0	1
1352	SRC-CU003-FI000028-006012	NULL	AROCLOR 1221	11104-28-2	1.2	1.2	mg/kg	0.066	0.066	0.16	0.16	mg/kg	NULL	NULL	1	1
1353	SRC-CU003-FI000028-006012	NULL	AROCLOR 1232	11141-16-5	NULL	NULL	mg/kg	0.066	0.066	0.16	0.16	mg/kg	U	U	0	1
1354	SRC-CU003-FI000028-006012	NULL	AROCLOR 1242	53469-21-9	0.29	0.29	mg/kg	0.066	0.066	0.16	0.16	mg/kg	NULL	NULL	1	1
1355	SRC-CU003-FI000028-006012	NULL	AROCLOR 1248	12672-29-6	NULL	NULL	mg/kg	0.066	0.066	0.16	0.16	mg/kg	U	U	0	1
1356	SRC-CU003-FI000028-006012	NULL	AROCLOR 1254	11097-69-1	1.7	1.7	mg/kg	0.066	0.066	0.16	0.16	mg/kg	NULL	NULL	1	1
1357	SRC-CU003-FI000028-006012	NULL	AROCLOR 1260	11096-82-5	1.4	1.4	mg/kg	0.066	0.066	0.16	0.16	mg/kg	NULL	NULL	1	1
1358	SRC-CU003-FI000028-006012	NULL	Moisture Content	WC002	38	38	%	0.02	0.02	0.02	0.02	%	NULL	NULL	1	1
1359	SRC-CU003-FI000028-006012	NULL	Total PCBs	1336-36-3	4.59	4.59	mg/kg	0.066	0.066	0.16	0.16	mg/kg	NULL	NULL	1	1
1360	SRC-CU003-FI000028-006012	NULL	Tri+ PCBs	TRI_PLUS_PCB	1.9789	1.9789	mg/kg	0.066	0.066	0.066	0.066	mg/kg	NULL	NULL	1	1
1361	SRC-CU003-FI000028-012018	NULL	AROCLOR 1016	12674-11-2	NULL	NULL	mg/kg	0.0083	0.0083	0.02	0.02	mg/kg	U	U	0	1
1362	SRC-CU003-FI000028-012018	NULL	AROCLOR 1221	11104-28-2	0.055	0.055	mg/kg	0.0083	0.0083	0.02	0.02	mg/kg	NULL	NULL	1	1
1363	SRC-CU003-FI000028-012018	NULL	AROCLOR 1232	11141-16-5	NULL	NULL	mg/kg	0.0083	0.0083	0.02	0.02	mg/kg	U	U	0	1
1364	SRC-CU003-FI000028-012018	NULL	AROCLOR 1242	53469-21-9	0.024	0.024	mg/kg	0.0083	0.0083	0.02	0.02	mg/kg	NULL	NULL	1	1
1365	SRC-CU003-FI000028-012018	NULL	AROCLOR 1248	12672-29-6	NULL	NULL	mg/kg	0.0083	0.0083	0.02	0.02	mg/kg	U	U	0	1

CU-03 Residulal Core Data
(All Dredging Passes)

Row ID	cu_id	node_id	dredge_pass	core_id	location_type	x_coord	y_coord	coord_system	sample_dt	collection_method	sample_name	sample_type	start_depth	end_depth	depth_unit
1366	RLC-CU003	SRN-CU003-028	Inventory	SRC-CU003-FI000028	Sediment Residual Core Location	736380.23	1613917.89	New York State Plane East (ft) NAD 83	8/13/09 14:22	Core	SRC-CU003-FI000028-012018	ENV	12	18	in
1367	RLC-CU003	SRN-CU003-028	Inventory	SRC-CU003-FI000028	Sediment Residual Core Location	736380.23	1613917.89	New York State Plane East (ft) NAD 83	8/13/09 14:22	Core	SRC-CU003-FI000028-012018	ENV	12	18	in
1368	RLC-CU003	SRN-CU003-028	Inventory	SRC-CU003-FI000028	Sediment Residual Core Location	736380.23	1613917.89	New York State Plane East (ft) NAD 83	8/13/09 14:22	Core	SRC-CU003-FI000028-012018	ENV	12	18	in
1369	RLC-CU003	SRN-CU003-028	Inventory	SRC-CU003-FI000028	Sediment Residual Core Location	736380.23	1613917.89	New York State Plane East (ft) NAD 83	8/13/09 14:22	Core	SRC-CU003-FI000028-012018	ENV	12	18	in
1370	RLC-CU003	SRN-CU003-028	Inventory	SRC-CU003-FI000028	Sediment Residual Core Location	736380.23	1613917.89	New York State Plane East (ft) NAD 83	8/13/09 14:22	Core	SRC-CU003-FI000028-012018	ENV	12	18	in
1371	RLC-CU003	SRN-CU003-028	Inventory	SRC-CU003-FI000028	Sediment Residual Core Location	736380.23	1613917.89	New York State Plane East (ft) NAD 83	8/13/09 14:22	Core	SRC-CU003-FI000028-018024	ENV	18	24	in
1372	RLC-CU003	SRN-CU003-028	Inventory	SRC-CU003-FI000028	Sediment Residual Core Location	736380.23	1613917.89	New York State Plane East (ft) NAD 83	8/13/09 14:22	Core	SRC-CU003-FI000028-018024	ENV	18	24	in
1373	RLC-CU003	SRN-CU003-028	Inventory	SRC-CU003-FI000028	Sediment Residual Core Location	736380.23	1613917.89	New York State Plane East (ft) NAD 83	8/13/09 14:22	Core	SRC-CU003-FI000028-018024	ENV	18	24	in
1374	RLC-CU003	SRN-CU003-028	Inventory	SRC-CU003-FI000028	Sediment Residual Core Location	736380.23	1613917.89	New York State Plane East (ft) NAD 83	8/13/09 14:22	Core	SRC-CU003-FI000028-018024	ENV	18	24	in
1375	RLC-CU003	SRN-CU003-028	Inventory	SRC-CU003-FI000028	Sediment Residual Core Location	736380.23	1613917.89	New York State Plane East (ft) NAD 83	8/13/09 14:22	Core	SRC-CU003-FI000028-018024	ENV	18	24	in
1376	RLC-CU003	SRN-CU003-028	Inventory	SRC-CU003-FI000028	Sediment Residual Core Location	736380.23	1613917.89	New York State Plane East (ft) NAD 83	8/13/09 14:22	Core	SRC-CU003-FI000028-018024	ENV	18	24	in
1377	RLC-CU003	SRN-CU003-028	Inventory	SRC-CU003-FI000028	Sediment Residual Core Location	736380.23	1613917.89	New York State Plane East (ft) NAD 83	8/13/09 14:22	Core	SRC-CU003-FI000028-018024	ENV	18	24	in
1378	RLC-CU003	SRN-CU003-028	Inventory	SRC-CU003-FI000028	Sediment Residual Core Location	736380.23	1613917.89	New York State Plane East (ft) NAD 83	8/13/09 14:22	Core	SRC-CU003-FI000028-018024	ENV	18	24	in
1379	RLC-CU003	SRN-CU003-028	Inventory	SRC-CU003-FI000028	Sediment Residual Core Location	736380.23	1613917.89	New York State Plane East (ft) NAD 83	8/13/09 14:22	Core	SRC-CU003-FI000028-018024	ENV	18	24	in
1380	RLC-CU003	SRN-CU003-028	Inventory	SRC-CU003-FI000028	Sediment Residual Core Location	736380.23	1613917.89	New York State Plane East (ft) NAD 83	8/13/09 14:22	Core	SRC-CU003-FI000028-018024	ENV	18	24	in
1381	RLC-CU003	SRN-CU003-028	Second Inventory	SRC-CU003-SI000028	Sediment Residual Core Location	736379.94	1613913.64	New York State Plane East (ft) NAD 83	9/19/09 15:39	Core	SRC-CU003-SI000028-000006	ENV	0	6	in
1382	RLC-CU003	SRN-CU003-028	Second Inventory	SRC-CU003-SI000028	Sediment Residual Core Location	736379.94	1613913.64	New York State Plane East (ft) NAD 83	9/19/09 15:39	Core	SRC-CU003-SI000028-000006	ENV	0	6	in
1383	RLC-CU003	SRN-CU003-028	Second Inventory	SRC-CU003-SI000028	Sediment Residual Core Location	736379.94	1613913.64	New York State Plane East (ft) NAD 83	9/19/09 15:39	Core	SRC-CU003-SI000028-000006	ENV	0	6	in
1384	RLC-CU003	SRN-CU003-028	Second Inventory	SRC-CU003-SI000028	Sediment Residual Core Location	736379.94	1613913.64	New York State Plane East (ft) NAD 83	9/19/09 15:39	Core	SRC-CU003-SI000028-000006	ENV	0	6	in
1385	RLC-CU003	SRN-CU003-028	Second Inventory	SRC-CU003-SI000028	Sediment Residual Core Location	736379.94	1613913.64	New York State Plane East (ft) NAD 83	9/19/09 15:39	Core	SRC-CU003-SI000028-000006	ENV	0	6	in
1386	RLC-CU003	SRN-CU003-028	Second Inventory	SRC-CU003-SI000028	Sediment Residual Core Location	736379.94	1613913.64	New York State Plane East (ft) NAD 83	9/19/09 15:39	Core	SRC-CU003-SI000028-000006	ENV	0	6	in
1387	RLC-CU003	SRN-CU003-028	Second Inventory	SRC-CU003-SI000028	Sediment Residual Core Location	736379.94	1613913.64	New York State Plane East (ft) NAD 83	9/19/09 15:39	Core	SRC-CU003-SI000028-000006	ENV	0	6	in
1388	RLC-CU003	SRN-CU003-028	Second Inventory	SRC-CU003-SI000028	Sediment Residual Core Location	736379.94	1613913.64	New York State Plane East (ft) NAD 83	9/19/09 15:39	Core	SRC-CU003-SI000028-000006	ENV	0	6	in
1389	RLC-CU003	SRN-CU003-028	Second Inventory	SRC-CU003-SI000028	Sediment Residual Core Location	736379.94	1613913.64	New York State Plane East (ft) NAD 83	9/19/09 15:39	Core	SRC-CU003-SI000028-000006	ENV	0	6	in
1390	RLC-CU003	SRN-CU003-028	Second Inventory	SRC-CU003-SI000028	Sediment Residual Core Location	736379.94	1613913.64	New York State Plane East (ft) NAD 83	9/19/09 15:39	Core	SRC-CU003-SI000028-000006	ENV	0	6	in
1391	RLC-CU003	SRN-CU003-029	Inventory	SRC-CU003-FI000029	Sediment Residual Core Location	736260.01	1613847.98	New York State Plane East (ft) NAD 83	8/13/09 15:36	Core	SRC-CU003-FI000029-000006	ENV	0	6	in
1392	RLC-CU003	SRN-CU003-029	Inventory	SRC-CU003-FI000029	Sediment Residual Core Location	736260.01	1613847.98	New York State Plane East (ft) NAD 83	8/13/09 15:36	Core	SRC-CU003-FI000029-000006	ENV	0	6	in
1393	RLC-CU003	SRN-CU003-029	Inventory	SRC-CU003-FI000029	Sediment Residual Core Location	736260.01	1613847.98	New York State Plane East (ft) NAD 83	8/13/09 15:36	Core	SRC-CU003-FI000029-000006	ENV	0	6	in
1394	RLC-CU003	SRN-CU003-029	Inventory	SRC-CU003-FI000029	Sediment Residual Core Location	736260.01	1613847.98	New York State Plane East (ft) NAD 83	8/13/09 15:36	Core	SRC-CU003-FI000029-000006	ENV	0	6	in
1395	RLC-CU003	SRN-CU003-029	Inventory	SRC-CU003-FI000029	Sediment Residual Core Location	736260.01	1613847.98	New York State Plane East (ft) NAD 83	8/13/09 15:36	Core	SRC-CU003-FI000029-000006	ENV	0	6	in
1396	RLC-CU003	SRN-CU003-029	Inventory	SRC-CU003-FI000029	Sediment Residual Core Location	736260.01	1613847.98	New York State Plane East (ft) NAD 83	8/13/09 15:36	Core	SRC-CU003-FI000029-000006	ENV	0	6	in
1397	RLC-CU003	SRN-CU003-029	Inventory	SRC-CU003-FI000029	Sediment Residual Core Location	736260.01	1613847.98	New York State Plane East (ft) NAD 83	8/13/09 15:36	Core	SRC-CU003-FI000029-000006	ENV	0	6	in
1398	RLC-CU003	SRN-CU003-029	Inventory	SRC-CU003-FI000029	Sediment Residual Core Location	736260.01	1613847.98	New York State Plane East (ft) NAD 83	8/13/09 15:36	Core	SRC-CU003-FI000029-000006	ENV	0	6	in
1399	RLC-CU003	SRN-CU003-029	Inventory	SRC-CU003-FI000029	Sediment Residual Core Location	736260.01	1613847.98	New York State Plane East (ft) NAD 83	8/13/09 15:36	Core	SRC-CU003-FI000029-000006	ENV	0	6	in
1400	RLC-CU003	SRN-CU003-029	Inventory	SRC-CU003-FI000029	Sediment Residual Core Location	736260.01	1613847.98	New York State Plane East (ft) NAD 83	8/13/09 15:36	Core	SRC-CU003-FI000029-000006	ENV	0	6	in
1401	RLC-CU003	SRN-CU003-030	Inventory	SRC-CU003-FI000030	Sediment Residual Core Location	736342.26	1613846.92	New York State Plane East (ft) NAD 83	8/13/09 14:53	Core	SRC-CU003-FI000030-000006	ENV	0	6	in
1402	RLC-CU003	SRN-CU003-030	Inventory	SRC-CU003-FI000030	Sediment Residual Core Location	736342.26	1613846.92	New York State Plane East (ft) NAD 83	8/13/09 14:53	Core	SRC-CU003-FI000030-000006	ENV	0	6	in
1403	RLC-CU003	SRN-CU003-030	Inventory	SRC-CU003-FI000030	Sediment Residual Core Location	736342.26	1613846.92	New York State Plane East (ft) NAD 83	8/13/09 14:53	Core	SRC-CU003-FI000030-000006	ENV	0	6	in
1404	RLC-CU003	SRN-CU003-030	Inventory	SRC-CU003-FI000030	Sediment Residual Core Location	736342.26	1613846.92	New York State Plane East (ft) NAD 83	8/13/09 14:53	Core	SRC-CU003-FI000030-000006	ENV	0	6	in
1405	RLC-CU003	SRN-CU003-030	Inventory	SRC-CU003-FI000030	Sediment Residual Core Location	736342.26	1613846.92	New York State Plane East (ft) NAD 83	8/13/09 14:53	Core	SRC-CU003-FI000030-000006	ENV	0	6	in
1406	RLC-CU003	SRN-CU003-030	Inventory	SRC-CU003-FI000030	Sediment Residual Core Location	736342.26	1613846.92	New York State Plane East (ft) NAD 83	8/13/09 14:53	Core	SRC-CU003-FI000030-000006	ENV	0	6	in
1407	RLC-CU003	SRN-CU003-030	Inventory	SRC-CU003-FI000030	Sediment Residual Core Location	736342.26	1613846.92	New York State Plane East (ft) NAD 83	8/13/09 14:53	Core	SRC-CU003-FI000030-000006	ENV	0	6	in
1408	RLC-CU003	SRN-CU003-030	Inventory	SRC-CU003-FI000030	Sediment Residual Core Location	736342.26	1613846.92	New York State Plane East (ft) NAD 83	8/13/09 14:53	Core	SRC-CU003-FI000030-000006	ENV	0	6	in
1409	RLC-CU003	SRN-CU003-030	Inventory	SRC-CU003-FI000030	Sediment Residual Core Location	736342.26	1613846.92	New York State Plane East (ft) NAD 83	8/13/09 14:53	Core	SRC-CU003-FI000030-000006	ENV	0	6	in
1410	RLC-CU003	SRN-CU003-030	Inventory	SRC-CU003-FI000030	Sediment Residual Core Location	736342.26	1613846.92	New York State Plane East (ft) NAD 83	8/13/09 14:53	Core	SRC-CU003-FI000030-000006	ENV	0	6	in
1411	RLC-CU003	SRN-CU003-031	Inventory	SRC-CU003-FI000031	Sediment Residual Core Location	736167.99	1613847.96	New York State Plane East (ft) NAD 83	8/13/09 15:11	Core	SRC-CU003-FI000031-000006	ENV	0	6	in
1412	RLC-CU003	SRN-CU003-031	Inventory	SRC-CU003-FI000031	Sediment Residual Core Location	736167.99	1613847.96	New York State Plane East (ft) NAD 83	8/13/09 15:11	Core	SRC-CU003-FI000031-000006	ENV	0	6	in
1413	RLC-CU003	SRN-CU003-031	Inventory	SRC-CU003-FI000031	Sediment Residual Core Location	736167.99	1613847.96	New York State Plane East (ft) NAD 83	8/13/09 15:11	Core	SRC-CU003-FI000031-000006	ENV	0	6	in
1414	RLC-CU003	SRN-CU003-031	Inventory	SRC-CU003-FI000031	Sediment Residual Core Location	736167.99	1613847.96	New York State Plane East (ft) NAD 83	8/13/09 15:11	Core	SRC-CU003-FI000031-000006	ENV	0	6	in
1415	RLC-CU003	SRN-CU003-031	Inventory	SRC-CU003-FI000031	Sediment Residual Core Location	736167.99	1613847.96	New York State Plane East (ft) NAD 83	8/13/09 15:11	Core	SRC-CU003-FI000031-000006	ENV	0	6	in
1416	RLC-CU003	SRN-CU003-031	Inventory	SRC-CU003-FI000031	Sediment Residual Core Location	736167.99	1613847.96	New York State Plane East (ft) NAD 83	8/13/09 15:11	Core	SRC-CU003-FI000031-000006	ENV	0	6	in
1417	RLC-CU003	SRN-CU003-031	Inventory	SRC-CU003-FI000031	Sediment Residual Core Location	736167.99	1613847.96	New York State Plane East (ft) NAD 83	8/13/09 15:11	Core	SRC-CU003-FI000031-000006	ENV	0	6	in
1418	RLC-CU003	SRN-CU003-031	Inventory	SRC-CU003-FI000031	Sediment Residual Core Location	736167.99	1613847.96	New York State Plane East (ft) NAD 83	8/13/09 15:11	Core	SRC-CU003-FI000031-000006	ENV	0	6	in
1419	RLC-CU003	SRN-CU003-031	Inventory	SRC-CU003-FI000031	Sediment Residual Core Location	736167.99	1613847.96	New York State Plane East (ft) NAD 83	8/13/09 15:11	Core	SRC-CU003-FI000031-000006	ENV	0	6	in
1420	RLC-CU003	SRN-CU003-031	Inventory	SRC-CU003-FI000031	Sediment Residual Core Location	736167.99	1613847.96	New York State Plane East (ft) NAD 83	8/13/09 15:11	Core	SRC-CU003-FI000031-000006	ENV	0	6	in
1421	RLC-CU003	SRN-CU003-032	Inventory	SRC-CU003-FI000032	Sediment Residual Core Location	736215.31	1613782.04	New York State Plane East (ft) NAD 83	8/14/09 9:36	Core	SRC-CU003-FI000032-000006	ENV	0	6	in
1422	RLC-CU003	SRN-CU003-032	Inventory	SRC-CU003-FI000032	Sediment Residual Core Location	736215.31	1613782.04	New York State Plane East (ft) NAD 83	8/14/09 9:36	Core	SRC-CU003-FI000032-000006	ENV	0	6	in
1423	RLC-CU003	SRN-CU003-032	Inventory	SRC-CU003-FI000032	Sediment Residual Core Location	736215.31	1613782.04	New York State Plane East (ft) NAD 83	8/14/09 9:36	Core	SRC-CU003-FI000032-000006	ENV	0	6	in
1424	RLC-CU003	SRN-CU003-032	Inventory	SRC-CU003-FI000032	Sediment Residual Core Location	736215.31	1613782.04	New York State Plane East (ft) NAD 83	8/14/09 9:36	Core	SRC-CU003-FI000032-000006	ENV	0	6	in
1425	RLC-CU003	SRN-CU003-032	Inventory	SRC-CU003-FI000032	Sediment Residual Core Location	736215.31	1613782.04	New York State Plane East (ft) NAD 83	8/14/09 9:36	Core	SRC-CU003-FI000032-000006	ENV	0	6	in
1426	RLC-CU003	SRN-CU003-032	Inventory	SRC-CU003-FI000032	Sediment Residual Core Location	736215.31	1613782.04	New York State Plane East (ft) NAD 83	8/14/09 9:36	Core	SRC-CU003-FI000032-000006	ENV	0	6	in
1427	RLC-CU003	SRN-CU003-032	Inventory	SRC-CU003-FI000032	Sediment Residual Core Location	736215.31	1613782.04	New York State Plane East (ft) NAD 83	8/14/09 9:36	Core	SRC-CU003-FI000032-000006	ENV	0	6	in
1428	RLC-CU003	SRN-CU003-032	Inventory	SRC-CU003-FI000032	Sediment Residual Core Location	736215.31	1613782.04	New York State Plane East (ft) NAD 83	8/14/09 9:36	Core	SRC-CU003-FI000032-000006	ENV	0	6	in
1429	RLC-CU003	SRN-CU003-032	Inventory	SRC-CU003-FI000032	Sediment Residual Core Location	736215.31	1613782.04	New York State Plane East (ft) NAD 83	8/14/09 9:36	Core	SRC-CU003-FI000032-000006	ENV	0	6	in
1430	RLC-CU003	SRN-CU003-032	Inventory	SRC-CU003-FI000032	Sediment Residual Core Location	736215.31	1613782.04	New York State Plane East (ft) NAD 83	8/14/09 9:36	Core	SRC-CU003-FI000032-000006	ENV	0	6	in

CU-03 Residulal Core Data
(All Dredging Passes)

Row ID	sample_name	dup_parent_sample_name	analyte_name	cas_rn	Lab_Reported_Result	Verified_Result	result_unit	Lab_Reported_MDL	Verified_MDL	Lab_Reported_RL	Verified_RL	limit_unit	Lab_Reported_Qualifier	Verified_Qualifier	Detected	Reportable
1366	SRC-CU003-FI000028-012018	NULL	AROCLOR 1254	11097-69-1	NULL	NULL	mg/kg	0.0083	0.0083	0.02	0.02	mg/kg	U	U	0	1
1367	SRC-CU003-FI000028-012018	NULL	AROCLOR 1260	11096-82-5	NULL	NULL	mg/kg	0.0083	0.0083	0.02	0.02	mg/kg	U	U	0	1
1368	SRC-CU003-FI000028-012018	NULL	Moisture Content	WC002	42	42	%	0.02	0.02	0.02	0.02	%	NULL	NULL	1	1
1369	SRC-CU003-FI000028-012018	NULL	Total PCBs	1336-36-3	0.079	0.079	mg/kg	0.0083	0.0083	0.02	0.02	mg/kg	NULL	NULL	1	1
1370	SRC-CU003-FI000028-012018	NULL	Tri+ PCBs	TRI_PLUS_PCB	0.0333165	0.0333165	mg/kg	0.0083	0.0083	0.0083	0.0083	mg/kg	NULL	NULL	1	1
1371	SRC-CU003-FI000028-018024	NULL	AROCLOR 1016	12674-11-2	NULL	NULL	mg/kg	0.0083	0.0083	0.02	0.02	mg/kg	U	U	0	1
1372	SRC-CU003-FI000028-018024	NULL	AROCLOR 1221	11104-28-2	0.014	0.014	mg/kg	0.0083	0.0083	0.02	0.02	mg/kg	J	J	1	1
1373	SRC-CU003-FI000028-018024	NULL	AROCLOR 1232	11141-16-5	NULL	NULL	mg/kg	0.0083	0.0083	0.02	0.02	mg/kg	U	U	0	1
1374	SRC-CU003-FI000028-018024	NULL	AROCLOR 1242	53469-21-9	0.011	0.011	mg/kg	0.0083	0.0083	0.02	0.02	mg/kg	J	J	1	1
1375	SRC-CU003-FI000028-018024	NULL	AROCLOR 1248	12672-29-6	NULL	NULL	mg/kg	0.0083	0.0083	0.02	0.02	mg/kg	U	U	0	1
1376	SRC-CU003-FI000028-018024	NULL	AROCLOR 1254	11097-69-1	NULL	NULL	mg/kg	0.0083	0.0083	0.02	0.02	mg/kg	U	U	0	1
1377	SRC-CU003-FI000028-018024	NULL	AROCLOR 1260	11096-82-5	NULL	NULL	mg/kg	0.0083	0.0083	0.02	0.02	mg/kg	U	U	0	1
1378	SRC-CU003-FI000028-018024	NULL	Moisture Content	WC002	46	46	%	0.02	0.02	0.02	0.02	%	NULL	NULL	1	1
1379	SRC-CU003-FI000028-018024	NULL	Total PCBs	1336-36-3	0.025	0.025	mg/kg	0.0083	0.0083	0.02	0.02	mg/kg	NULL	NULL	1	1
1380	SRC-CU003-FI000028-018024	NULL	Tri+ PCBs	TRI_PLUS_PCB	0.0157465	0.0157465	mg/kg	0.0083	0.0083	0.0083	0.0083	mg/kg	NULL	NULL	1	1
1381	SRC-CU003-SI000028-000006	NULL	AROCLOR 1016	12674-11-2	NULL	NULL	mg/kg	0.069	0.069	0.17	0.17	mg/kg	U	U	0	1
1382	SRC-CU003-SI000028-000006	NULL	AROCLOR 1221	11104-28-2	3.4	3.4	mg/kg	0.069	0.069	0.17	0.17	mg/kg	NULL	NULL	1	1
1383	SRC-CU003-SI000028-000006	NULL	AROCLOR 1232	11141-16-5	NULL	NULL	mg/kg	0.069	0.069	0.17	0.17	mg/kg	U	U	0	1
1384	SRC-CU003-SI000028-000006	NULL	AROCLOR 1242	53469-21-9	0.59	0.59	mg/kg	0.069	0.069	0.17	0.17	mg/kg	NULL	NULL	1	1
1385	SRC-CU003-SI000028-000006	NULL	AROCLOR 1248	12672-29-6	NULL	NULL	mg/kg	0.069	0.069	0.17	0.17	mg/kg	U	U	0	1
1386	SRC-CU003-SI000028-000006	NULL	AROCLOR 1254	11097-69-1	NULL	NULL	mg/kg	0.069	0.069	0.17	0.17	mg/kg	U	U	0	1
1387	SRC-CU003-SI000028-000006	NULL	AROCLOR 1260	11096-82-5	NULL	NULL	mg/kg	0.069	0.069	0.17	0.17	mg/kg	U	U	0	1
1388	SRC-CU003-SI000028-000006	NULL	Moisture Content	WC002	52	52	%	0.019	0.019	0.019	0.019	%	NULL	NULL	1	1
1389	SRC-CU003-SI000028-000006	NULL	Total PCBs	1336-36-3	3.99	3.99	mg/kg	0.069	0.069	0.67	0.67	mg/kg	NULL	NULL	1	1
1390	SRC-CU003-SI000028-000006	NULL	Tri+ PCBs	TRI_PLUS_PCB	1.044295	1.044295	mg/kg	0.069	0.069	0.069	0.069	mg/kg	NULL	NULL	1	1
1391	SRC-CU003-FI000029-000006	NULL	AROCLOR 1016	12674-11-2	NULL	NULL	mg/kg	0.17	0.17	0.41	0.41	mg/kg	U	U	0	1
1392	SRC-CU003-FI000029-000006	NULL	AROCLOR 1221	11104-28-2	7	7	mg/kg	0.17	0.17	0.41	0.41	mg/kg	NULL	NULL	1	1
1393	SRC-CU003-FI000029-000006	NULL	AROCLOR 1232	11141-16-5	NULL	NULL	mg/kg	0.17	0.17	0.41	0.41	mg/kg	U	U	0	1
1394	SRC-CU003-FI000029-000006	NULL	AROCLOR 1242	53469-21-9	1.8	1.8	mg/kg	0.17	0.17	0.41	0.41	mg/kg	NULL	NULL	1	1
1395	SRC-CU003-FI000029-000006	NULL	AROCLOR 1248	12672-29-6	NULL	NULL	mg/kg	0.17	0.17	0.41	0.41	mg/kg	U	U	0	1
1396	SRC-CU003-FI000029-000006	NULL	AROCLOR 1254	11097-69-1	NULL	NULL	mg/kg	0.17	0.17	0.41	0.41	mg/kg	U	U	0	1
1397	SRC-CU003-FI000029-000006	NULL	AROCLOR 1260	11096-82-5	NULL	NULL	mg/kg	0.17	0.17	0.41	0.41	mg/kg	U	U	0	1
1398	SRC-CU003-FI000029-000006	NULL	Moisture Content	WC002	28	28	%	0.02	0.02	0.02	0.02	%	NULL	NULL	1	1
1399	SRC-CU003-FI000029-000006	NULL	Total PCBs	1336-36-3	8.8	8.8	mg/kg	0.17	0.17	0.41	0.41	mg/kg	NULL	NULL	1	1
1400	SRC-CU003-FI000029-000006	NULL	Tri+ PCBs	TRI_PLUS_PCB	2.69535	2.69535	mg/kg	0.17	0.17	0.17	0.17	mg/kg	NULL	NULL	1	1
1401	SRC-CU003-FI000030-000006	NULL	AROCLOR 1016	12674-11-2	NULL	NULL	mg/kg	0.21	0.21	0.51	0.51	mg/kg	U	U	0	1
1402	SRC-CU003-FI000030-000006	NULL	AROCLOR 1221	11104-28-2	9.5	9.5	mg/kg	0.21	0.21	0.51	0.51	mg/kg	NULL	NULL	1	1
1403	SRC-CU003-FI000030-000006	NULL	AROCLOR 1232	11141-16-5	NULL	NULL	mg/kg	0.21	0.21	0.51	0.51	mg/kg	U	U	0	1
1404	SRC-CU003-FI000030-000006	NULL	AROCLOR 1242	53469-21-9	1.3	1.3	mg/kg	0.21	0.21	0.51	0.51	mg/kg	NULL	NULL	1	1
1405	SRC-CU003-FI000030-000006	NULL	AROCLOR 1248	12672-29-6	NULL	NULL	mg/kg	0.21	0.21	0.51	0.51	mg/kg	U	U	0	1
1406	SRC-CU003-FI000030-000006	NULL	AROCLOR 1254	11097-69-1	NULL	NULL	mg/kg	0.21	0.21	0.51	0.51	mg/kg	U	U	0	1
1407	SRC-CU003-FI000030-000006	NULL	AROCLOR 1260	11096-82-5	NULL	NULL	mg/kg	0.21	0.21	0.51	0.51	mg/kg	U	U	0	1
1408	SRC-CU003-FI000030-000006	NULL	Moisture Content	WC002	24	24	%	0.018	0.018	0.018	0.018	%	NULL	NULL	1	1
1409	SRC-CU003-FI000030-000006	NULL	Total PCBs	1336-36-3	10.8	10.8	mg/kg	0.21	0.21	0.51	0.51	mg/kg	NULL	NULL	1	1
1410	SRC-CU003-FI000030-000006	NULL	Tri+ PCBs	TRI_PLUS_PCB	2.60855	2.60855	mg/kg	0.21	0.21	0.21	0.21	mg/kg	NULL	NULL	1	1
1411	SRC-CU003-FI000031-000006	NULL	AROCLOR 1016	12674-11-2	NULL	NULL	mg/kg	0.051	0.051	0.12	0.12	mg/kg	U	U	0	1
1412	SRC-CU003-FI000031-000006	NULL	AROCLOR 1221	11104-28-2	2	2	mg/kg	0.051	0.051	0.12	0.12	mg/kg	NULL	NULL	1	1
1413	SRC-CU003-FI000031-000006	NULL	AROCLOR 1232	11141-16-5	NULL	NULL	mg/kg	0.051	0.051	0.12	0.12	mg/kg	U	U	0	1
1414	SRC-CU003-FI000031-000006	NULL	AROCLOR 1242	53469-21-9	0.69	0.69	mg/kg	0.051	0.051	0.12	0.12	mg/kg	NULL	NULL	1	1
1415	SRC-CU003-FI000031-000006	NULL	AROCLOR 1248	12672-29-6	NULL	NULL	mg/kg	0.051	0.051	0.12	0.12	mg/kg	U	U	0	1
1416	SRC-CU003-FI000031-000006	NULL	AROCLOR 1254	11097-69-1	NULL	NULL	mg/kg	0.051	0.051	0.12	0.12	mg/kg	U	U	0	1
1417	SRC-CU003-FI000031-000006	NULL	AROCLOR 1260	11096-82-5	NULL	NULL	mg/kg	0.051	0.051	0.12	0.12	mg/kg	U	U	0	1
1418	SRC-CU003-FI000031-000006	NULL	Moisture Content	WC002	21	21	%	0.019	0.019	0.019	0.019	%	NULL	NULL	1	1
1419	SRC-CU003-FI000031-000006	NULL	Total PCBs	1336-36-3	2.69	2.69	mg/kg	0.051	0.051	0.12	0.12	mg/kg	NULL	NULL	1	1
1420	SRC-CU003-FI000031-000006	NULL	Tri+ PCBs	TRI_PLUS_PCB	0.931105	0.931105	mg/kg	0.051	0.051	0.051	0.051	mg/kg	NULL	NULL	1	1
1421	SRC-CU003-FI000032-000006	NULL	AROCLOR 1016	12674-11-2	NULL	NULL	mg/kg	0.17	0.17	0.42	0.42	mg/kg	U	U	0	1
1422	SRC-CU003-FI000032-000006	NULL	AROCLOR 1221	11104-28-2	6.2	6.2	mg/kg	0.17	0.17	0.42	0.42	mg/kg	B	NULL	1	1
1423	SRC-CU003-FI000032-000006	NULL	AROCLOR 1232	11141-16-5	NULL	NULL	mg/kg	0.17	0.17	0.42	0.42	mg/kg	U	U	0	1
1424	SRC-CU003-FI000032-000006	NULL	AROCLOR 1242	53469-21-9	1.5	1.5	mg/kg	0.17	0.17	0.42	0.42	mg/kg	B	NULL	1	1
1425	SRC-CU003-FI000032-000006	NULL	AROCLOR 1248	12672-29-6	NULL	NULL	mg/kg	0.17	0.17	0.42	0.42	mg/kg	U	U	0	1
1426	SRC-CU003-FI000032-000006	NULL	AROCLOR 1254	11097-69-1	NULL	NULL	mg/kg	0.17	0.17	0.42	0.42	mg/kg	U	U	0	1
1427	SRC-CU003-FI000032-000006	NULL	AROCLOR 1260	11096-82-5	NULL	NULL	mg/kg	0.17	0.17	0.42	0.42	mg/kg	U	U	0	1
1428	SRC-CU003-FI000032-000006	NULL	Moisture Content	WC002	30	30	%	0.019	0.019	0.019	0.019	%	NULL	NULL	1	1
1429	SRC-CU003-FI000032-000006	NULL	Total PCBs	1336-36-3	7.7	7.7	mg/kg	0.17	0.17	0.42	0.42	mg/kg	NULL	NULL	1	1
1430	SRC-CU003-FI000032-000006	NULL	Tri+ PCBs	TRI_PLUS_PCB	2.31035	2.31035	mg/kg	0.17	0.17	0.17	0.17	mg/kg	NULL	NULL	1	1

CU-03 Residulal Core Data
(All Dredging Passes)

Row ID	cu_id	node_id	dredge_pass	core_id	location_type	x_coord	y_coord	coord_system	sample_dt	collection_method	sample_name	sample_type	start_depth	end_depth	depth_unit
1431	RLC-CU003	SRN-CU003-033	First Residual	SRC-CU003-FR000033	Sediment Residual Core Location	736302.73	1613778.96	New York State Plane East (ft) NAD 83	10/8/09 11:32	Core	SRC-CU003-FR000033-000006	ENV	0	6	in
1432	RLC-CU003	SRN-CU003-033	First Residual	SRC-CU003-FR000033	Sediment Residual Core Location	736302.73	1613778.96	New York State Plane East (ft) NAD 83	10/8/09 11:32	Core	SRC-CU003-FR000033-000006	ENV	0	6	in
1433	RLC-CU003	SRN-CU003-033	First Residual	SRC-CU003-FR000033	Sediment Residual Core Location	736302.73	1613778.96	New York State Plane East (ft) NAD 83	10/8/09 11:32	Core	SRC-CU003-FR000033-000006	ENV	0	6	in
1434	RLC-CU003	SRN-CU003-033	First Residual	SRC-CU003-FR000033	Sediment Residual Core Location	736302.73	1613778.96	New York State Plane East (ft) NAD 83	10/8/09 11:32	Core	SRC-CU003-FR000033-000006	ENV	0	6	in
1435	RLC-CU003	SRN-CU003-033	First Residual	SRC-CU003-FR000033	Sediment Residual Core Location	736302.73	1613778.96	New York State Plane East (ft) NAD 83	10/8/09 11:32	Core	SRC-CU003-FR000033-000006	ENV	0	6	in
1436	RLC-CU003	SRN-CU003-033	First Residual	SRC-CU003-FR000033	Sediment Residual Core Location	736302.73	1613778.96	New York State Plane East (ft) NAD 83	10/8/09 11:32	Core	SRC-CU003-FR000033-000006	ENV	0	6	in
1437	RLC-CU003	SRN-CU003-033	First Residual	SRC-CU003-FR000033	Sediment Residual Core Location	736302.73	1613778.96	New York State Plane East (ft) NAD 83	10/8/09 11:32	Core	SRC-CU003-FR000033-000006	ENV	0	6	in
1438	RLC-CU003	SRN-CU003-033	First Residual	SRC-CU003-FR000033	Sediment Residual Core Location	736302.73	1613778.96	New York State Plane East (ft) NAD 83	10/8/09 11:32	Core	SRC-CU003-FR000033-000006	ENV	0	6	in
1439	RLC-CU003	SRN-CU003-033	First Residual	SRC-CU003-FR000033	Sediment Residual Core Location	736302.73	1613778.96	New York State Plane East (ft) NAD 83	10/8/09 11:32	Core	SRC-CU003-FR000033-000006	ENV	0	6	in
1440	RLC-CU003	SRN-CU003-033	First Residual	SRC-CU003-FR000033	Sediment Residual Core Location	736302.73	1613778.96	New York State Plane East (ft) NAD 83	10/8/09 11:32	Core	SRC-CU003-FR000033-000006	ENV	0	6	in
1441	RLC-CU003	SRN-CU003-033	Inventory	SRC-CU003-FI000033	Sediment Residual Core Location	736302.4	1613778.1	New York State Plane East (ft) NAD 83	8/14/09 9:49	Core	SRC-CU003-FI000033-000006	ENV	0	6	in
1442	RLC-CU003	SRN-CU003-033	Inventory	SRC-CU003-FI000033	Sediment Residual Core Location	736302.4	1613778.1	New York State Plane East (ft) NAD 83	8/14/09 9:49	Core	SRC-CU003-FI000033-000006	ENV	0	6	in
1443	RLC-CU003	SRN-CU003-033	Inventory	SRC-CU003-FI000033	Sediment Residual Core Location	736302.4	1613778.1	New York State Plane East (ft) NAD 83	8/14/09 9:49	Core	SRC-CU003-FI000033-000006	ENV	0	6	in
1444	RLC-CU003	SRN-CU003-033	Inventory	SRC-CU003-FI000033	Sediment Residual Core Location	736302.4	1613778.1	New York State Plane East (ft) NAD 83	8/14/09 9:49	Core	SRC-CU003-FI000033-000006	ENV	0	6	in
1445	RLC-CU003	SRN-CU003-033	Inventory	SRC-CU003-FI000033	Sediment Residual Core Location	736302.4	1613778.1	New York State Plane East (ft) NAD 83	8/14/09 9:49	Core	SRC-CU003-FI000033-000006	ENV	0	6	in
1446	RLC-CU003	SRN-CU003-033	Inventory	SRC-CU003-FI000033	Sediment Residual Core Location	736302.4	1613778.1	New York State Plane East (ft) NAD 83	8/14/09 9:49	Core	SRC-CU003-FI000033-000006	ENV	0	6	in
1447	RLC-CU003	SRN-CU003-033	Inventory	SRC-CU003-FI000033	Sediment Residual Core Location	736302.4	1613778.1	New York State Plane East (ft) NAD 83	8/14/09 9:49	Core	SRC-CU003-FI000033-000006	ENV	0	6	in
1448	RLC-CU003	SRN-CU003-033	Inventory	SRC-CU003-FI000033	Sediment Residual Core Location	736302.4	1613778.1	New York State Plane East (ft) NAD 83	8/14/09 9:49	Core	SRC-CU003-FI000033-000006	ENV	0	6	in
1449	RLC-CU003	SRN-CU003-033	Inventory	SRC-CU003-FI000033	Sediment Residual Core Location	736302.4	1613778.1	New York State Plane East (ft) NAD 83	8/14/09 9:49	Core	SRC-CU003-FI000033-000006	ENV	0	6	in
1450	RLC-CU003	SRN-CU003-033	Inventory	SRC-CU003-FI000033	Sediment Residual Core Location	736302.4	1613778.1	New York State Plane East (ft) NAD 83	8/14/09 9:49	Core	SRC-CU003-FI000033-000006	ENV	0	6	in
1451	RLC-CU003	SRN-CU003-033	Inventory	SRC-CU003-FI000033	Sediment Residual Core Location	736302.4	1613778.1	New York State Plane East (ft) NAD 83	8/14/09 9:49	Core	SRC-CU003-FI000033-006012	ENV	6	12	in
1452	RLC-CU003	SRN-CU003-033	Inventory	SRC-CU003-FI000033	Sediment Residual Core Location	736302.4	1613778.1	New York State Plane East (ft) NAD 83	8/14/09 9:49	Core	SRC-CU003-FI000033-006012	ENV	6	12	in
1453	RLC-CU003	SRN-CU003-033	Inventory	SRC-CU003-FI000033	Sediment Residual Core Location	736302.4	1613778.1	New York State Plane East (ft) NAD 83	8/14/09 9:49	Core	SRC-CU003-FI000033-006012	ENV	6	12	in
1454	RLC-CU003	SRN-CU003-033	Inventory	SRC-CU003-FI000033	Sediment Residual Core Location	736302.4	1613778.1	New York State Plane East (ft) NAD 83	8/14/09 9:49	Core	SRC-CU003-FI000033-006012	ENV	6	12	in
1455	RLC-CU003	SRN-CU003-033	Inventory	SRC-CU003-FI000033	Sediment Residual Core Location	736302.4	1613778.1	New York State Plane East (ft) NAD 83	8/14/09 9:49	Core	SRC-CU003-FI000033-006012	ENV	6	12	in
1456	RLC-CU003	SRN-CU003-033	Inventory	SRC-CU003-FI000033	Sediment Residual Core Location	736302.4	1613778.1	New York State Plane East (ft) NAD 83	8/14/09 9:49	Core	SRC-CU003-FI000033-006012	ENV	6	12	in
1457	RLC-CU003	SRN-CU003-033	Inventory	SRC-CU003-FI000033	Sediment Residual Core Location	736302.4	1613778.1	New York State Plane East (ft) NAD 83	8/14/09 9:49	Core	SRC-CU003-FI000033-006012	ENV	6	12	in
1458	RLC-CU003	SRN-CU003-033	Inventory	SRC-CU003-FI000033	Sediment Residual Core Location	736302.4	1613778.1	New York State Plane East (ft) NAD 83	8/14/09 9:49	Core	SRC-CU003-FI000033-006012	ENV	6	12	in
1459	RLC-CU003	SRN-CU003-033	Inventory	SRC-CU003-FI000033	Sediment Residual Core Location	736302.4	1613778.1	New York State Plane East (ft) NAD 83	8/14/09 9:49	Core	SRC-CU003-FI000033-006012	ENV	6	12	in
1460	RLC-CU003	SRN-CU003-033	Inventory	SRC-CU003-FI000033	Sediment Residual Core Location	736302.4	1613778.1	New York State Plane East (ft) NAD 83	8/14/09 9:49	Core	SRC-CU003-FI000033-006012	ENV	6	12	in
1461	RLC-CU003	SRN-CU003-033	Inventory	SRC-CU003-FI000033	Sediment Residual Core Location	736302.4	1613778.1	New York State Plane East (ft) NAD 83	8/14/09 9:49	Core	SRC-CU003-FI000033-012018	ENV	12	18	in
1462	RLC-CU003	SRN-CU003-033	Inventory	SRC-CU003-FI000033	Sediment Residual Core Location	736302.4	1613778.1	New York State Plane East (ft) NAD 83	8/14/09 9:49	Core	SRC-CU003-FI000033-012018	ENV	12	18	in
1463	RLC-CU003	SRN-CU003-033	Inventory	SRC-CU003-FI000033	Sediment Residual Core Location	736302.4	1613778.1	New York State Plane East (ft) NAD 83	8/14/09 9:49	Core	SRC-CU003-FI000033-012018	ENV	12	18	in
1464	RLC-CU003	SRN-CU003-033	Inventory	SRC-CU003-FI000033	Sediment Residual Core Location	736302.4	1613778.1	New York State Plane East (ft) NAD 83	8/14/09 9:49	Core	SRC-CU003-FI000033-012018	ENV	12	18	in
1465	RLC-CU003	SRN-CU003-033	Inventory	SRC-CU003-FI000033	Sediment Residual Core Location	736302.4	1613778.1	New York State Plane East (ft) NAD 83	8/14/09 9:49	Core	SRC-CU003-FI000033-012018	ENV	12	18	in
1466	RLC-CU003	SRN-CU003-033	Inventory	SRC-CU003-FI000033	Sediment Residual Core Location	736302.4	1613778.1	New York State Plane East (ft) NAD 83	8/14/09 9:49	Core	SRC-CU003-FI000033-012018	ENV	12	18	in
1467	RLC-CU003	SRN-CU003-033	Inventory	SRC-CU003-FI000033	Sediment Residual Core Location	736302.4	1613778.1	New York State Plane East (ft) NAD 83	8/14/09 9:49	Core	SRC-CU003-FI000033-012018	ENV	12	18	in
1468	RLC-CU003	SRN-CU003-033	Inventory	SRC-CU003-FI000033	Sediment Residual Core Location	736302.4	1613778.1	New York State Plane East (ft) NAD 83	8/14/09 9:49	Core	SRC-CU003-FI000033-012018	ENV	12	18	in
1469	RLC-CU003	SRN-CU003-033	Inventory	SRC-CU003-FI000033	Sediment Residual Core Location	736302.4	1613778.1	New York State Plane East (ft) NAD 83	8/14/09 9:49	Core	SRC-CU003-FI000033-012018	ENV	12	18	in
1470	RLC-CU003	SRN-CU003-033	Inventory	SRC-CU003-FI000033	Sediment Residual Core Location	736302.4	1613778.1	New York State Plane East (ft) NAD 83	8/14/09 9:49	Core	SRC-CU003-FI000033-012018	ENV	12	18	in
1471	RLC-CU003	SRN-CU003-033	Inventory	SRC-CU003-FI000033	Sediment Residual Core Location	736302.4	1613778.1	New York State Plane East (ft) NAD 83	8/14/09 9:49	Core	SRC-CU003-FI000033-018024	ENV	18	24	in
1472	RLC-CU003	SRN-CU003-033	Inventory	SRC-CU003-FI000033	Sediment Residual Core Location	736302.4	1613778.1	New York State Plane East (ft) NAD 83	8/14/09 9:49	Core	SRC-CU003-FI000033-018024	ENV	18	24	in
1473	RLC-CU003	SRN-CU003-033	Inventory	SRC-CU003-FI000033	Sediment Residual Core Location	736302.4	1613778.1	New York State Plane East (ft) NAD 83	8/14/09 9:49	Core	SRC-CU003-FI000033-018024	ENV	18	24	in
1474	RLC-CU003	SRN-CU003-033	Inventory	SRC-CU003-FI000033	Sediment Residual Core Location	736302.4	1613778.1	New York State Plane East (ft) NAD 83	8/14/09 9:49	Core	SRC-CU003-FI000033-018024	ENV	18	24	in
1475	RLC-CU003	SRN-CU003-033	Inventory	SRC-CU003-FI000033	Sediment Residual Core Location	736302.4	1613778.1	New York State Plane East (ft) NAD 83	8/14/09 9:49	Core	SRC-CU003-FI000033-018024	ENV	18	24	in
1476	RLC-CU003	SRN-CU003-033	Inventory	SRC-CU003-FI000033	Sediment Residual Core Location	736302.4	1613778.1	New York State Plane East (ft) NAD 83	8/14/09 9:49	Core	SRC-CU003-FI000033-018024	ENV	18	24	in
1477	RLC-CU003	SRN-CU003-033	Inventory	SRC-CU003-FI000033	Sediment Residual Core Location	736302.4	1613778.1	New York State Plane East (ft) NAD 83	8/14/09 9:49	Core	SRC-CU003-FI000033-018024	ENV	18	24	in
1478	RLC-CU003	SRN-CU003-033	Inventory	SRC-CU003-FI000033	Sediment Residual Core Location	736302.4	1613778.1	New York State Plane East (ft) NAD 83	8/14/09 9:49	Core	SRC-CU003-FI000033-018024	ENV	18	24	in
1479	RLC-CU003	SRN-CU003-033	Inventory	SRC-CU003-FI000033	Sediment Residual Core Location	736302.4	1613778.1	New York State Plane East (ft) NAD 83	8/14/09 9:49	Core	SRC-CU003-FI000033-018024	ENV	18	24	in
1480	RLC-CU003	SRN-CU003-033	Inventory	SRC-CU003-FI000033	Sediment Residual Core Location	736302.4	1613778.1	New York State Plane East (ft) NAD 83	8/14/09 9:49	Core	SRC-CU003-FI000033-018024	ENV	18	24	in
1481	RLC-CU003	SRN-CU003-033	Second Inventory	SRC-CU003-SI000033	Sediment Residual Core Location	736305.65	1613773.53	New York State Plane East (ft) NAD 83	9/19/09 15:50	Core	SRC-CU003-SI000033-000006	ENV	0	6	in
1482	RLC-CU003	SRN-CU003-033	Second Inventory	SRC-CU003-SI000033	Sediment Residual Core Location	736305.65	1613773.53	New York State Plane East (ft) NAD 83	9/19/09 15:50	Core	SRC-CU003-SI000033-000006	ENV	0	6	in
1483	RLC-CU003	SRN-CU003-033	Second Inventory	SRC-CU003-SI000033	Sediment Residual Core Location	736305.65	1613773.53	New York State Plane East (ft) NAD 83	9/19/09 15:50	Core	SRC-CU003-SI000033-000006	ENV	0	6	in
1484	RLC-CU003	SRN-CU003-033	Second Inventory	SRC-CU003-SI000033	Sediment Residual Core Location	736305.65	1613773.53	New York State Plane East (ft) NAD 83	9/19/09 15:50	Core	SRC-CU003-SI000033-000006	ENV	0	6	in
1485	RLC-CU003	SRN-CU003-033	Second Inventory	SRC-CU003-SI000033	Sediment Residual Core Location	736305.65	1613773.53	New York State Plane East (ft) NAD 83	9/19/09 15:50	Core	SRC-CU003-SI000033-000006	ENV	0	6	in
1486	RLC-CU003	SRN-CU003-033	Second Inventory	SRC-CU003-SI000033	Sediment Residual Core Location	736305.65	1613773.53	New York State Plane East (ft) NAD 83	9/19/09 15:50	Core	SRC-CU003-SI000033-000006	ENV	0	6	in
1487	RLC-CU003	SRN-CU003-033	Second Inventory	SRC-CU003-SI000033	Sediment Residual Core Location	736305.65	1613773.53	New York State Plane East (ft) NAD 83	9/19/09 15:50	Core	SRC-CU003-SI000033-000006	ENV	0	6	in
1488	RLC-CU003	SRN-CU003-033	Second Inventory	SRC-CU003-SI000033	Sediment Residual Core Location	736305.65	1613773.53	New York State Plane East (ft) NAD 83	9/19/09 15:50	Core	SRC-CU003-SI000033-000006	ENV	0	6	in
1489	RLC-CU003	SRN-CU003-033	Second Inventory	SRC-CU003-SI000033	Sediment Residual Core Location	736305.65	1613773.53	New York State Plane East (ft) NAD 83	9/19/09 15:50	Core	SRC-CU003-SI000033-000006	ENV	0	6	in
1490	RLC-CU003	SRN-CU003-033	Second Inventory	SRC-CU003-SI000033	Sediment Residual Core Location	736305.65	1613773.53	New York State Plane East (ft) NAD 83	9/19/09 15:50	Core	SRC-CU003-SI000033-000006	ENV	0	6	in
1491	RLC-CU003	SRN-CU003-033	Second Inventory	SRC-CU003-SI000033	Sediment Residual Core Location	736305.65	1613773.53	New York State Plane East (ft) NAD 83	9/19/09 15:50	Core	SRC-CU003-SI000033-006012	ENV	6	12	in
1492	RLC-CU003	SRN-CU003-033	Second Inventory	SRC-CU003-SI000033	Sediment Residual Core Location	736305.65	1613773.53	New York State Plane East (ft) NAD 83	9/19/09 15:50	Core	SRC-CU003-SI000033-006012	ENV	6	12	in
1493	RLC-CU003	SRN-CU003-033	Second Inventory	SRC-CU003-SI000033	Sediment Residual Core Location	736305.65	1613773.53	New York State Plane East (ft) NAD 83	9/19/09 15:50	Core	SRC-CU003-SI000033-006012	ENV	6	12	in
1494	RLC-CU003	SRN-CU003-033	Second Inventory	SRC-CU003-SI000033	Sediment Residual Core Location	736305.65	1613773.53	New York State Plane East (ft) NAD 83	9/19/09 15:50	Core	SRC-CU003-SI000033-006012	ENV	6	12	in
1495	RLC-CU003	SRN-CU003-033	Second Inventory	SRC-CU003-SI000033	Sediment Residual Core Location	736305.65	1613773.53	New York State Plane East (ft) NAD 83	9/19/09 15:50	Core	SRC-CU003-SI000033-006012	ENV	6	12	in

CU-03 Residulal Core Data
(All Dredging Passes)

Row ID	sample_name	dup_parent_sample_name	analyte_name	cas_rn	Lab_Reported_Result	Verified_Result	result_unit	Lab_Reported_MDL	Verified_MDL	Lab_Reported_RL	Verified_RL	limit_unit	Lab_Reported_Qualifier	Verified_Qualifier	Detected	Reportable
1431	SRC-CU003-FR000033-000006	NULL	AROCLOR 1016	12674-11-2	NULL	NULL	mg/kg	0.0054	0.0054	0.013	0.013	mg/kg	U	U	0	1
1432	SRC-CU003-FR000033-000006	NULL	AROCLOR 1221	11104-28-2	0.32	0.32	mg/kg	0.0054	0.0054	0.013	0.013	mg/kg	NULL	NULL	1	1
1433	SRC-CU003-FR000033-000006	NULL	AROCLOR 1232	11141-16-5	NULL	NULL	mg/kg	0.0054	0.0054	0.013	0.013	mg/kg	U	U	0	1
1434	SRC-CU003-FR000033-000006	NULL	AROCLOR 1242	53469-21-9	0.054	0.054	mg/kg	0.0054	0.0054	0.013	0.013	mg/kg	NULL	NULL	1	1
1435	SRC-CU003-FR000033-000006	NULL	AROCLOR 1248	12672-29-6	NULL	NULL	mg/kg	0.0054	0.0054	0.013	0.013	mg/kg	U	U	0	1
1436	SRC-CU003-FR000033-000006	NULL	AROCLOR 1254	11097-69-1	NULL	NULL	mg/kg	0.0054	0.0054	0.013	0.013	mg/kg	U	U	0	1
1437	SRC-CU003-FR000033-000006	NULL	AROCLOR 1260	11096-82-5	NULL	NULL	mg/kg	0.0054	0.0054	0.013	0.013	mg/kg	U	U	0	1
1438	SRC-CU003-FR000033-000006	NULL	Moisture Content	WC002	24	24	%	0.019	0.019	0.019	0.019	%	NULL	NULL	1	1
1439	SRC-CU003-FR000033-000006	NULL	Total PCBs	1336-36-3	0.374	0.374	mg/kg	0.0054	0.0054	0.052	0.052	mg/kg	NULL	NULL	1	1
1440	SRC-CU003-FR000033-000006	NULL	Tri+ PCBs	TRI_PLUS_PCB	0.096397	0.096397	mg/kg	0.0054	0.0054	0.0054	0.0054	mg/kg	NULL	NULL	1	1
1441	SRC-CU003-FI000033-000006	NULL	AROCLOR 1016	12674-11-2	NULL	NULL	mg/kg	3.4	3.4	8.2	8.2	mg/kg	U	U	0	1
1442	SRC-CU003-FI000033-000006	NULL	AROCLOR 1221	11104-28-2	52	52	mg/kg	3.4	3.4	8.2	8.2	mg/kg	B	NULL	1	1
1443	SRC-CU003-FI000033-000006	NULL	AROCLOR 1232	11141-16-5	NULL	NULL	mg/kg	3.4	3.4	8.2	8.2	mg/kg	U	U	0	1
1444	SRC-CU003-FI000033-000006	NULL	AROCLOR 1242	53469-21-9	23	23	mg/kg	3.4	3.4	8.2	8.2	mg/kg	B	NULL	1	1
1445	SRC-CU003-FI000033-000006	NULL	AROCLOR 1248	12672-29-6	NULL	NULL	mg/kg	3.4	3.4	8.2	8.2	mg/kg	U	U	0	1
1446	SRC-CU003-FI000033-000006	NULL	AROCLOR 1254	11097-69-1	NULL	NULL	mg/kg	3.4	3.4	8.2	8.2	mg/kg	U	U	0	1
1447	SRC-CU003-FI000033-000006	NULL	AROCLOR 1260	11096-82-5	NULL	NULL	mg/kg	3.4	3.4	8.2	8.2	mg/kg	U	U	0	1
1448	SRC-CU003-FI000033-000006	NULL	Moisture Content	WC002	28	28	%	0.019	0.019	0.019	0.019	%	NULL	NULL	1	1
1449	SRC-CU003-FI000033-000006	NULL	Total PCBs	1336-36-3	75	75	mg/kg	3.4	3.4	8.2	8.2	mg/kg	NULL	NULL	1	1
1450	SRC-CU003-FI000033-000006	NULL	Tri+ PCBs	TRI_PLUS_PCB	29.757	29.757	mg/kg	3.4	3.4	3.4	3.4	mg/kg	NULL	NULL	1	1
1451	SRC-CU003-FI000033-006012	NULL	AROCLOR 1016	12674-11-2	NULL	NULL	mg/kg	0.5	0.5	1.2	1.2	mg/kg	U	U	0	1
1452	SRC-CU003-FI000033-006012	NULL	AROCLOR 1221	11104-28-2	17	17	mg/kg	0.5	0.5	1.2	1.2	mg/kg	NULL	NULL	1	1
1453	SRC-CU003-FI000033-006012	NULL	AROCLOR 1232	11141-16-5	NULL	NULL	mg/kg	0.5	0.5	1.2	1.2	mg/kg	U	U	0	1
1454	SRC-CU003-FI000033-006012	NULL	AROCLOR 1242	53469-21-9	8.7	8.7	mg/kg	0.5	0.5	1.2	1.2	mg/kg	NULL	NULL	1	1
1455	SRC-CU003-FI000033-006012	NULL	AROCLOR 1248	12672-29-6	NULL	NULL	mg/kg	0.5	0.5	1.2	1.2	mg/kg	U	U	0	1
1456	SRC-CU003-FI000033-006012	NULL	AROCLOR 1254	11097-69-1	NULL	NULL	mg/kg	0.5	0.5	1.2	1.2	mg/kg	U	U	0	1
1457	SRC-CU003-FI000033-006012	NULL	AROCLOR 1260	11096-82-5	NULL	NULL	mg/kg	0.5	0.5	1.2	1.2	mg/kg	U	U	0	1
1458	SRC-CU003-FI000033-006012	NULL	Moisture Content	WC002	23	23	%	0.019	0.019	0.019	0.019	%	NULL	NULL	1	1
1459	SRC-CU003-FI000033-006012	NULL	Total PCBs	1336-36-3	25.7	25.7	mg/kg	0.5	0.5	1.2	1.2	mg/kg	NULL	NULL	1	1
1460	SRC-CU003-FI000033-006012	NULL	Tri+ PCBs	TRI_PLUS_PCB	10.5245	10.5245	mg/kg	0.5	0.5	0.5	0.5	mg/kg	NULL	NULL	1	1
1461	SRC-CU003-FI000033-012018	NULL	AROCLOR 1016	12674-11-2	NULL	NULL	mg/kg	0.017	0.017	0.04	0.04	mg/kg	U	U	0	1
1462	SRC-CU003-FI000033-012018	NULL	AROCLOR 1221	11104-28-2	0.32	0.32	mg/kg	0.017	0.017	0.04	0.04	mg/kg	NULL	NULL	1	1
1463	SRC-CU003-FI000033-012018	NULL	AROCLOR 1232	11141-16-5	NULL	NULL	mg/kg	0.017	0.017	0.04	0.04	mg/kg	U	U	0	1
1464	SRC-CU003-FI000033-012018	NULL	AROCLOR 1242	53469-21-9	0.25	0.25	mg/kg	0.017	0.017	0.04	0.04	mg/kg	NULL	NULL	1	1
1465	SRC-CU003-FI000033-012018	NULL	AROCLOR 1248	12672-29-6	NULL	NULL	mg/kg	0.017	0.017	0.04	0.04	mg/kg	U	U	0	1
1466	SRC-CU003-FI000033-012018	NULL	AROCLOR 1254	11097-69-1	NULL	NULL	mg/kg	0.017	0.017	0.04	0.04	mg/kg	U	U	0	1
1467	SRC-CU003-FI000033-012018	NULL	AROCLOR 1260	11096-82-5	NULL	NULL	mg/kg	0.017	0.017	0.04	0.04	mg/kg	U	U	0	1
1468	SRC-CU003-FI000033-012018	NULL	Moisture Content	WC002	27	27	%	0.018	0.018	0.018	0.018	%	NULL	NULL	1	1
1469	SRC-CU003-FI000033-012018	NULL	Total PCBs	1336-36-3	0.57	0.57	mg/kg	0.017	0.017	0.04	0.04	mg/kg	NULL	NULL	1	1
1470	SRC-CU003-FI000033-012018	NULL	Tri+ PCBs	TRI_PLUS_PCB	0.280035	0.280035	mg/kg	0.017	0.017	0.017	0.017	mg/kg	NULL	NULL	1	1
1471	SRC-CU003-FI000033-018024	NULL	AROCLOR 1016	12674-11-2	NULL	NULL	mg/kg	0.0083	0.0083	0.02	0.02	mg/kg	U	U	0	1
1472	SRC-CU003-FI000033-018024	NULL	AROCLOR 1221	11104-28-2	0.015	0.015	mg/kg	0.0083	0.0083	0.02	0.02	mg/kg	J	J	1	1
1473	SRC-CU003-FI000033-018024	NULL	AROCLOR 1232	11141-16-5	NULL	NULL	mg/kg	0.0083	0.0083	0.02	0.02	mg/kg	U	U	0	1
1474	SRC-CU003-FI000033-018024	NULL	AROCLOR 1242	53469-21-9	NULL	NULL	mg/kg	0.0083	0.0083	0.02	0.02	mg/kg	U	U	0	1
1475	SRC-CU003-FI000033-018024	NULL	AROCLOR 1248	12672-29-6	NULL	NULL	mg/kg	0.0083	0.0083	0.02	0.02	mg/kg	U	U	0	1
1476	SRC-CU003-FI000033-018024	NULL	AROCLOR 1254	11097-69-1	NULL	NULL	mg/kg	0.0083	0.0083	0.02	0.02	mg/kg	U	U	0	1
1477	SRC-CU003-FI000033-018024	NULL	AROCLOR 1260	11096-82-5	NULL	NULL	mg/kg	0.0083	0.0083	0.02	0.02	mg/kg	U	U	0	1
1478	SRC-CU003-FI000033-018024	NULL	Moisture Content	WC002	26	26	%	0.02	0.02	0.02	0.02	%	NULL	NULL	1	1
1479	SRC-CU003-FI000033-018024	NULL	Total PCBs	1336-36-3	0.015	0.015	mg/kg	0.0083	0.0083	0.02	0.02	mg/kg	J	J	1	1
1480	SRC-CU003-FI000033-018024	NULL	Tri+ PCBs	TRI_PLUS_PCB	0.009653	0.009653	mg/kg	0.0083	0.0083	0.0083	0.0083	mg/kg	NULL	NULL	1	1
1481	SRC-CU003-SI000033-000006	NULL	AROCLOR 1016	12674-11-2	NULL	NULL	mg/kg	1.8	1.8	4.2	4.2	mg/kg	U	U	0	1
1482	SRC-CU003-SI000033-000006	NULL	AROCLOR 1221	11104-28-2	110	110	mg/kg	1.8	1.8	4.2	4.2	mg/kg	NULL	NULL	1	1
1483	SRC-CU003-SI000033-000006	NULL	AROCLOR 1232	11141-16-5	NULL	NULL	mg/kg	1.8	1.8	4.2	4.2	mg/kg	U	U	0	1
1484	SRC-CU003-SI000033-000006	NULL	AROCLOR 1242	53469-21-9	22	22	mg/kg	1.8	1.8	4.2	4.2	mg/kg	NULL	NULL	1	1
1485	SRC-CU003-SI000033-000006	NULL	AROCLOR 1248	12672-29-6	NULL	NULL	mg/kg	1.8	1.8	4.2	4.2	mg/kg	U	U	0	1
1486	SRC-CU003-SI000033-000006	NULL	AROCLOR 1254	11097-69-1	NULL	NULL	mg/kg	1.8	1.8	4.2	4.2	mg/kg	U	U	0	1
1487	SRC-CU003-SI000033-000006	NULL	AROCLOR 1260	11096-82-5	NULL	NULL	mg/kg	1.8	1.8	4.2	4.2	mg/kg	U	U	0	1
1488	SRC-CU003-SI000033-000006	NULL	Moisture Content	WC002	30	30	%	0.02	0.02	0.02	0.02	%	NULL	NULL	1	1
1489	SRC-CU003-SI000033-000006	NULL	Total PCBs	1336-36-3	132	132	mg/kg	1.8	1.8	17	17	mg/kg	NULL	NULL	1	1
1490	SRC-CU003-SI000033-000006	NULL	Tri+ PCBs	TRI_PLUS_PCB	36.239	36.239	mg/kg	1.8	1.8	1.8	1.8	mg/kg	NULL	NULL	1	1
1491	SRC-CU003-SI000033-006012	NULL	AROCLOR 1016	12674-11-2	NULL	NULL	mg/kg	1.8	1.8	7.1	7.1	mg/kg	U	U	0	1
1492	SRC-CU003-SI000033-006012	NULL	AROCLOR 1221	11104-28-2	110	110	mg/kg	1.8	1.8	7.1	7.1	mg/kg	NULL	NULL	1	1
1493	SRC-CU003-SI000033-006012	NULL	AROCLOR 1232	11141-16-5	NULL	NULL	mg/kg	1.8	1.8	7.1	7.1	mg/kg	U	U	0	1
1494	SRC-CU003-SI000033-006012	NULL	AROCLOR 1242	53469-21-9	NULL	NULL	mg/kg	1.8	1.8	7.1	7.1	mg/kg	U	U	0	1
1495	SRC-CU003-SI000033-006012	NULL	AROCLOR 1248	12672-29-6	NULL	NULL	mg/kg	1.8	1.8	7.1	7.1	mg/kg	U	U	0	1

CU-03 Residulal Core Data
(All Dredging Passes)

Row ID	cu_id	node_id	dredge_pass	core_id	location_type	x_coord	y_coord	coord_system	sample_dt	collection_method	sample_name	sample_type	start_depth	end_depth	depth_unit
1496	RLC-CU003	SRN-CU003-033	Second Inventory	SRC-CU003-SI000033	Sediment Residual Core Location	736305.65	1613773.53	New York State Plane East (ft) NAD 83	9/19/09 15:50	Core	SRC-CU003-SI000033-006012	ENV	6	12	in
1497	RLC-CU003	SRN-CU003-033	Second Inventory	SRC-CU003-SI000033	Sediment Residual Core Location	736305.65	1613773.53	New York State Plane East (ft) NAD 83	9/19/09 15:50	Core	SRC-CU003-SI000033-006012	ENV	6	12	in
1498	RLC-CU003	SRN-CU003-033	Second Inventory	SRC-CU003-SI000033	Sediment Residual Core Location	736305.65	1613773.53	New York State Plane East (ft) NAD 83	9/19/09 15:50	Core	SRC-CU003-SI000033-006012	ENV	6	12	in
1499	RLC-CU003	SRN-CU003-033	Second Inventory	SRC-CU003-SI000033	Sediment Residual Core Location	736305.65	1613773.53	New York State Plane East (ft) NAD 83	9/19/09 15:50	Core	SRC-CU003-SI000033-006012	ENV	6	12	in
1500	RLC-CU003	SRN-CU003-033	Second Inventory	SRC-CU003-SI000033	Sediment Residual Core Location	736305.65	1613773.53	New York State Plane East (ft) NAD 83	9/19/09 15:50	Core	SRC-CU003-SI000033-006012	ENV	6	12	in
1501	RLC-CU003	SRN-CU003-033	Second Inventory	SRC-CU003-SI000033	Sediment Residual Core Location	736305.65	1613773.53	New York State Plane East (ft) NAD 83	9/19/09 15:50	Core	SRC-CU003-SI000033-012018	ENV	12	18	in
1502	RLC-CU003	SRN-CU003-033	Second Inventory	SRC-CU003-SI000033	Sediment Residual Core Location	736305.65	1613773.53	New York State Plane East (ft) NAD 83	9/19/09 15:50	Core	SRC-CU003-SI000033-012018	ENV	12	18	in
1503	RLC-CU003	SRN-CU003-033	Second Inventory	SRC-CU003-SI000033	Sediment Residual Core Location	736305.65	1613773.53	New York State Plane East (ft) NAD 83	9/19/09 15:50	Core	SRC-CU003-SI000033-012018	ENV	12	18	in
1504	RLC-CU003	SRN-CU003-033	Second Inventory	SRC-CU003-SI000033	Sediment Residual Core Location	736305.65	1613773.53	New York State Plane East (ft) NAD 83	9/19/09 15:50	Core	SRC-CU003-SI000033-012018	ENV	12	18	in
1505	RLC-CU003	SRN-CU003-033	Second Inventory	SRC-CU003-SI000033	Sediment Residual Core Location	736305.65	1613773.53	New York State Plane East (ft) NAD 83	9/19/09 15:50	Core	SRC-CU003-SI000033-012018	ENV	12	18	in
1506	RLC-CU003	SRN-CU003-033	Second Inventory	SRC-CU003-SI000033	Sediment Residual Core Location	736305.65	1613773.53	New York State Plane East (ft) NAD 83	9/19/09 15:50	Core	SRC-CU003-SI000033-012018	ENV	12	18	in
1507	RLC-CU003	SRN-CU003-033	Second Inventory	SRC-CU003-SI000033	Sediment Residual Core Location	736305.65	1613773.53	New York State Plane East (ft) NAD 83	9/19/09 15:50	Core	SRC-CU003-SI000033-012018	ENV	12	18	in
1508	RLC-CU003	SRN-CU003-033	Second Inventory	SRC-CU003-SI000033	Sediment Residual Core Location	736305.65	1613773.53	New York State Plane East (ft) NAD 83	9/19/09 15:50	Core	SRC-CU003-SI000033-012018	ENV	12	18	in
1509	RLC-CU003	SRN-CU003-033	Second Inventory	SRC-CU003-SI000033	Sediment Residual Core Location	736305.65	1613773.53	New York State Plane East (ft) NAD 83	9/19/09 15:50	Core	SRC-CU003-SI000033-012018	ENV	12	18	in
1510	RLC-CU003	SRN-CU003-033	Second Inventory	SRC-CU003-SI000033	Sediment Residual Core Location	736305.65	1613773.53	New York State Plane East (ft) NAD 83	9/19/09 15:50	Core	SRC-CU003-SI000033-012018	ENV	12	18	in
1511	RLC-CU003	SRN-CU003-033	Second Inventory	SRC-CU003-SI000033	Sediment Residual Core Location	736305.65	1613773.53	New York State Plane East (ft) NAD 83	9/19/09 15:50	Core	SRC-CU003-SI000033-018024	ENV	18	24	in
1512	RLC-CU003	SRN-CU003-033	Second Inventory	SRC-CU003-SI000033	Sediment Residual Core Location	736305.65	1613773.53	New York State Plane East (ft) NAD 83	9/19/09 15:50	Core	SRC-CU003-SI000033-018024	ENV	18	24	in
1513	RLC-CU003	SRN-CU003-033	Second Inventory	SRC-CU003-SI000033	Sediment Residual Core Location	736305.65	1613773.53	New York State Plane East (ft) NAD 83	9/19/09 15:50	Core	SRC-CU003-SI000033-018024	ENV	18	24	in
1514	RLC-CU003	SRN-CU003-033	Second Inventory	SRC-CU003-SI000033	Sediment Residual Core Location	736305.65	1613773.53	New York State Plane East (ft) NAD 83	9/19/09 15:50	Core	SRC-CU003-SI000033-018024	ENV	18	24	in
1515	RLC-CU003	SRN-CU003-033	Second Inventory	SRC-CU003-SI000033	Sediment Residual Core Location	736305.65	1613773.53	New York State Plane East (ft) NAD 83	9/19/09 15:50	Core	SRC-CU003-SI000033-018024	ENV	18	24	in
1516	RLC-CU003	SRN-CU003-033	Second Inventory	SRC-CU003-SI000033	Sediment Residual Core Location	736305.65	1613773.53	New York State Plane East (ft) NAD 83	9/19/09 15:50	Core	SRC-CU003-SI000033-018024	ENV	18	24	in
1517	RLC-CU003	SRN-CU003-033	Second Inventory	SRC-CU003-SI000033	Sediment Residual Core Location	736305.65	1613773.53	New York State Plane East (ft) NAD 83	9/19/09 15:50	Core	SRC-CU003-SI000033-018024	ENV	18	24	in
1518	RLC-CU003	SRN-CU003-033	Second Inventory	SRC-CU003-SI000033	Sediment Residual Core Location	736305.65	1613773.53	New York State Plane East (ft) NAD 83	9/19/09 15:50	Core	SRC-CU003-SI000033-018024	ENV	18	24	in
1519	RLC-CU003	SRN-CU003-033	Second Inventory	SRC-CU003-SI000033	Sediment Residual Core Location	736305.65	1613773.53	New York State Plane East (ft) NAD 83	9/19/09 15:50	Core	SRC-CU003-SI000033-018024	ENV	18	24	in
1520	RLC-CU003	SRN-CU003-033	Second Inventory	SRC-CU003-SI000033	Sediment Residual Core Location	736305.65	1613773.53	New York State Plane East (ft) NAD 83	9/19/09 15:50	Core	SRC-CU003-SI000033-018024	ENV	18	24	in
1521	RLC-CU003	SRN-CU003-034	First Residual	SRC-CU003-FR000034	Sediment Residual Core Location	736393.13	1613780.69	New York State Plane East (ft) NAD 83	10/8/09 11:46	Core	SRC-CU003-FR000034-000006	ENV	0	6	in
1522	RLC-CU003	SRN-CU003-034	First Residual	SRC-CU003-FR000034	Sediment Residual Core Location	736393.13	1613780.69	New York State Plane East (ft) NAD 83	10/8/09 11:46	Core	SRC-CU003-FR000034-000006	ENV	0	6	in
1523	RLC-CU003	SRN-CU003-034	First Residual	SRC-CU003-FR000034	Sediment Residual Core Location	736393.13	1613780.69	New York State Plane East (ft) NAD 83	10/8/09 11:46	Core	SRC-CU003-FR000034-000006	ENV	0	6	in
1524	RLC-CU003	SRN-CU003-034	First Residual	SRC-CU003-FR000034	Sediment Residual Core Location	736393.13	1613780.69	New York State Plane East (ft) NAD 83	10/8/09 11:46	Core	SRC-CU003-FR000034-000006	ENV	0	6	in
1525	RLC-CU003	SRN-CU003-034	First Residual	SRC-CU003-FR000034	Sediment Residual Core Location	736393.13	1613780.69	New York State Plane East (ft) NAD 83	10/8/09 11:46	Core	SRC-CU003-FR000034-000006	ENV	0	6	in
1526	RLC-CU003	SRN-CU003-034	First Residual	SRC-CU003-FR000034	Sediment Residual Core Location	736393.13	1613780.69	New York State Plane East (ft) NAD 83	10/8/09 11:46	Core	SRC-CU003-FR000034-000006	ENV	0	6	in
1527	RLC-CU003	SRN-CU003-034	First Residual	SRC-CU003-FR000034	Sediment Residual Core Location	736393.13	1613780.69	New York State Plane East (ft) NAD 83	10/8/09 11:46	Core	SRC-CU003-FR000034-000006	ENV	0	6	in
1528	RLC-CU003	SRN-CU003-034	First Residual	SRC-CU003-FR000034	Sediment Residual Core Location	736393.13	1613780.69	New York State Plane East (ft) NAD 83	10/8/09 11:46	Core	SRC-CU003-FR000034-000006	ENV	0	6	in
1529	RLC-CU003	SRN-CU003-034	First Residual	SRC-CU003-FR000034	Sediment Residual Core Location	736393.13	1613780.69	New York State Plane East (ft) NAD 83	10/8/09 11:46	Core	SRC-CU003-FR000034-000006	ENV	0	6	in
1530	RLC-CU003	SRN-CU003-034	First Residual	SRC-CU003-FR000034	Sediment Residual Core Location	736393.13	1613780.69	New York State Plane East (ft) NAD 83	10/8/09 11:46	Core	SRC-CU003-FR000034-000006	ENV	0	6	in
1531	RLC-CU003	SRN-CU003-034	Inventory	SRC-CU003-FI000034	Sediment Residual Core Location	736393.53	1613776.87	New York State Plane East (ft) NAD 83	8/13/09 15:58	Grab	SRC-CU003-FI000034-000000	ENV	0	0	in
1532	RLC-CU003	SRN-CU003-034	Inventory	SRC-CU003-FI000034	Sediment Residual Core Location	736393.53	1613776.87	New York State Plane East (ft) NAD 83	8/13/09 15:58	Grab	SRC-CU003-FI000034-000000	ENV	0	0	in
1533	RLC-CU003	SRN-CU003-034	Inventory	SRC-CU003-FI000034	Sediment Residual Core Location	736393.53	1613776.87	New York State Plane East (ft) NAD 83	8/13/09 15:58	Grab	SRC-CU003-FI000034-000000	ENV	0	0	in
1534	RLC-CU003	SRN-CU003-034	Inventory	SRC-CU003-FI000034	Sediment Residual Core Location	736393.53	1613776.87	New York State Plane East (ft) NAD 83	8/13/09 15:58	Grab	SRC-CU003-FI000034-000000	ENV	0	0	in
1535	RLC-CU003	SRN-CU003-034	Inventory	SRC-CU003-FI000034	Sediment Residual Core Location	736393.53	1613776.87	New York State Plane East (ft) NAD 83	8/13/09 15:58	Grab	SRC-CU003-FI000034-000000	ENV	0	0	in
1536	RLC-CU003	SRN-CU003-034	Inventory	SRC-CU003-FI000034	Sediment Residual Core Location	736393.53	1613776.87	New York State Plane East (ft) NAD 83	8/13/09 15:58	Grab	SRC-CU003-FI000034-000000	ENV	0	0	in
1537	RLC-CU003	SRN-CU003-034	Inventory	SRC-CU003-FI000034	Sediment Residual Core Location	736393.53	1613776.87	New York State Plane East (ft) NAD 83	8/13/09 15:58	Grab	SRC-CU003-FI000034-000000	ENV	0	0	in
1538	RLC-CU003	SRN-CU003-034	Inventory	SRC-CU003-FI000034	Sediment Residual Core Location	736393.53	1613776.87	New York State Plane East (ft) NAD 83	8/13/09 15:58	Grab	SRC-CU003-FI000034-000000	ENV	0	0	in
1539	RLC-CU003	SRN-CU003-034	Inventory	SRC-CU003-FI000034	Sediment Residual Core Location	736393.53	1613776.87	New York State Plane East (ft) NAD 83	8/13/09 15:58	Grab	SRC-CU003-FI000034-000000	ENV	0	0	in
1540	RLC-CU003	SRN-CU003-034	Inventory	SRC-CU003-FI000034	Sediment Residual Core Location	736393.53	1613776.87	New York State Plane East (ft) NAD 83	8/13/09 15:58	Grab	SRC-CU003-FI000034-000000	ENV	0	0	in
1541	RLC-CU003	SRN-CU003-034	Second Inventory	SRC-CU003-SI000034	Sediment Residual Core Location	736391.55	1613776.75	New York State Plane East (ft) NAD 83	9/19/09 15:20	Core	SRC-CU003-SI000034-000006	ENV	0	6	in
1542	RLC-CU003	SRN-CU003-034	Second Inventory	SRC-CU003-SI000034	Sediment Residual Core Location	736391.55	1613776.75	New York State Plane East (ft) NAD 83	9/19/09 15:20	Core	SRC-CU003-SI000034-000006	ENV	0	6	in
1543	RLC-CU003	SRN-CU003-034	Second Inventory	SRC-CU003-SI000034	Sediment Residual Core Location	736391.55	1613776.75	New York State Plane East (ft) NAD 83	9/19/09 15:20	Core	SRC-CU003-SI000034-000006	ENV	0	6	in
1544	RLC-CU003	SRN-CU003-034	Second Inventory	SRC-CU003-SI000034	Sediment Residual Core Location	736391.55	1613776.75	New York State Plane East (ft) NAD 83	9/19/09 15:20	Core	SRC-CU003-SI000034-000006	ENV	0	6	in
1545	RLC-CU003	SRN-CU003-034	Second Inventory	SRC-CU003-SI000034	Sediment Residual Core Location	736391.55	1613776.75	New York State Plane East (ft) NAD 83	9/19/09 15:20	Core	SRC-CU003-SI000034-000006	ENV	0	6	in
1546	RLC-CU003	SRN-CU003-034	Second Inventory	SRC-CU003-SI000034	Sediment Residual Core Location	736391.55	1613776.75	New York State Plane East (ft) NAD 83	9/19/09 15:20	Core	SRC-CU003-SI000034-000006	ENV	0	6	in
1547	RLC-CU003	SRN-CU003-034	Second Inventory	SRC-CU003-SI000034	Sediment Residual Core Location	736391.55	1613776.75	New York State Plane East (ft) NAD 83	9/19/09 15:20	Core	SRC-CU003-SI000034-000006	ENV	0	6	in
1548	RLC-CU003	SRN-CU003-034	Second Inventory	SRC-CU003-SI000034	Sediment Residual Core Location	736391.55	1613776.75	New York State Plane East (ft) NAD 83	9/19/09 15:20	Core	SRC-CU003-SI000034-000006	ENV	0	6	in
1549	RLC-CU003	SRN-CU003-034	Second Inventory	SRC-CU003-SI000034	Sediment Residual Core Location	736391.55	1613776.75	New York State Plane East (ft) NAD 83	9/19/09 15:20	Core	SRC-CU003-SI000034-000006	ENV	0	6	in
1550	RLC-CU003	SRN-CU003-034	Second Inventory	SRC-CU003-SI000034	Sediment Residual Core Location	736391.55	1613776.75	New York State Plane East (ft) NAD 83	9/19/09 15:20	Core	SRC-CU003-SI000034-000006	ENV	0	6	in
1551	RLC-CU003	SRN-CU003-034	Second Inventory	SRC-CU003-SI000034	Sediment Residual Core Location	736391.55	1613776.75	New York State Plane East (ft) NAD 83	9/19/09 15:20	Core	SRC-CU003-SI000034-006012	ENV	6	12	in
1552	RLC-CU003	SRN-CU003-034	Second Inventory	SRC-CU003-SI000034	Sediment Residual Core Location	736391.55	1613776.75	New York State Plane East (ft) NAD 83	9/19/09 15:20	Core	SRC-CU003-SI000034-006012	ENV	6	12	in
1553	RLC-CU003	SRN-CU003-034	Second Inventory	SRC-CU003-SI000034	Sediment Residual Core Location	736391.55	1613776.75	New York State Plane East (ft) NAD 83	9/19/09 15:20	Core	SRC-CU003-SI000034-006012	ENV	6	12	in
1554	RLC-CU003	SRN-CU003-034	Second Inventory	SRC-CU003-SI000034	Sediment Residual Core Location	736391.55	1613776.75	New York State Plane East (ft) NAD 83	9/19/09 15:20	Core	SRC-CU003-SI000034-006012	ENV	6	12	in
1555	RLC-CU003	SRN-CU003-034	Second Inventory	SRC-CU003-SI000034	Sediment Residual Core Location	736391.55	1613776.75	New York State Plane East (ft) NAD 83	9/19/09 15:20	Core	SRC-CU003-SI000034-006012	ENV	6	12	in
1556	RLC-CU003	SRN-CU003-034	Second Inventory	SRC-CU003-SI000034	Sediment Residual Core Location	736391.55	1613776.75	New York State Plane East (ft) NAD 83	9/19/09 15:20	Core	SRC-CU003-SI000034-006012	ENV	6	12	in
1557	RLC-CU003	SRN-CU003-034	Second Inventory	SRC-CU003-SI000034	Sediment Residual Core Location	736391.55	1613776.75	New York State Plane East (ft) NAD 83	9/19/09 15:20	Core	SRC-CU003-SI000034-006012	ENV	6	12	in
1558	RLC-CU003	SRN-CU003-034	Second Inventory	SRC-CU003-SI000034	Sediment Residual Core Location	736391.55	1613776.75	New York State Plane East (ft) NAD 83	9/19/09 15:20	Core	SRC-CU003-SI000034-006012	ENV	6	12	in
1559	RLC-CU003	SRN-CU003-034	Second Inventory	SRC-CU003-SI000034	Sediment Residual Core Location	736391.55	1613776.75	New York State Plane East (ft) NAD 83	9/19/09 15:20	Core	SRC-CU003-SI000034-006012	ENV	6	12	in
1560	RLC-CU003	SRN-CU003-034	Second Inventory	SRC-CU003-SI000034	Sediment Residual Core Location	736391.55	1613776.75	New York State Plane East (ft) NAD 83	9/19/09 15:20	Core	SRC-CU003-SI000034-006012	ENV	6	12	in

CU-03 Residulal Core Data
(All Dredging Passes)

Row ID	sample_name	dup_parent_sample_name	analyte_name	cas_rn	Lab_Reported_Result	Verified_Result	result_unit	Lab_Reported_MDL	Verified_MDL	Lab_Reported_RL	Verified_RL	limit_unit	Lab_Reported_Qualifier	Verified_Qualifier	Detected	Reportable
1496	SRC-CU003-SI000033-006012	NULL	AROCLOR 1254	11097-69-1	NULL	NULL	mg/kg	1.8	1.8	7.1	7.1	mg/kg	U	U	0	1
1497	SRC-CU003-SI000033-006012	NULL	AROCLOR 1260	11096-82-5	NULL	NULL	mg/kg	1.8	1.8	7.1	7.1	mg/kg	U	U	0	1
1498	SRC-CU003-SI000033-006012	NULL	Moisture Content	WC002	29.3	29.3	%	1	1	1	1	%	NULL	NULL	1	1
1499	SRC-CU003-SI000033-006012	NULL	Total PCBs	1336-36-3	110	110	mg/kg	1.8	1.8	28	28	mg/kg	NULL	NULL	1	1
1500	SRC-CU003-SI000033-006012	NULL	Tri+ PCBs	TRI_PLUS_PCB	17.038	17.038	mg/kg	1.8	1.8	1.8	1.8	mg/kg	NULL	NULL	1	1
1501	SRC-CU003-SI000033-012018	NULL	AROCLOR 1016	12674-11-2	NULL	NULL	mg/kg	0.0035	0.0035	0.013	0.013	mg/kg	U	U	0	1
1502	SRC-CU003-SI000033-012018	NULL	AROCLOR 1221	11104-28-2	0.21	0.21	mg/kg	0.0035	0.0035	0.013	0.013	mg/kg	NULL	NULL	1	1
1503	SRC-CU003-SI000033-012018	NULL	AROCLOR 1232	11141-16-5	NULL	NULL	mg/kg	0.0035	0.0035	0.013	0.013	mg/kg	U	U	0	1
1504	SRC-CU003-SI000033-012018	NULL	AROCLOR 1242	53469-21-9	NULL	NULL	mg/kg	0.0035	0.0035	0.013	0.013	mg/kg	U	U	0	1
1505	SRC-CU003-SI000033-012018	NULL	AROCLOR 1248	12672-29-6	NULL	NULL	mg/kg	0.0035	0.0035	0.013	0.013	mg/kg	U	U	0	1
1506	SRC-CU003-SI000033-012018	NULL	AROCLOR 1254	11097-69-1	NULL	NULL	mg/kg	0.0035	0.0035	0.013	0.013	mg/kg	U	U	0	1
1507	SRC-CU003-SI000033-012018	NULL	AROCLOR 1260	11096-82-5	NULL	NULL	mg/kg	0.0035	0.0035	0.013	0.013	mg/kg	U	U	0	1
1508	SRC-CU003-SI000033-012018	NULL	Moisture Content	WC002	25.2	25.2	%	1	1	1	1	%	NULL	NULL	1	1
1509	SRC-CU003-SI000033-012018	NULL	Total PCBs	1336-36-3	0.21	0.21	mg/kg	0.0035	0.0035	0.053	0.053	mg/kg	NULL	NULL	1	1
1510	SRC-CU003-SI000033-012018	NULL	Tri+ PCBs	TRI_PLUS_PCB	0.032585	0.032585	mg/kg	0.0035	0.0035	0.0035	0.0035	mg/kg	NULL	NULL	1	1
1511	SRC-CU003-SI000033-018024	NULL	AROCLOR 1016	12674-11-2	NULL	NULL	mg/kg	0.0046	0.0046	0.018	0.018	mg/kg	U	U	0	1
1512	SRC-CU003-SI000033-018024	NULL	AROCLOR 1221	11104-28-2	0.39	0.39	mg/kg	0.0046	0.0046	0.018	0.018	mg/kg	NULL	NULL	1	1
1513	SRC-CU003-SI000033-018024	NULL	AROCLOR 1232	11141-16-5	NULL	NULL	mg/kg	0.0046	0.0046	0.018	0.018	mg/kg	U	U	0	1
1514	SRC-CU003-SI000033-018024	NULL	AROCLOR 1242	53469-21-9	NULL	NULL	mg/kg	0.0046	0.0046	0.018	0.018	mg/kg	U	U	0	1
1515	SRC-CU003-SI000033-018024	NULL	AROCLOR 1248	12672-29-6	NULL	NULL	mg/kg	0.0046	0.0046	0.018	0.018	mg/kg	U	U	0	1
1516	SRC-CU003-SI000033-018024	NULL	AROCLOR 1254	11097-69-1	NULL	NULL	mg/kg	0.0046	0.0046	0.018	0.018	mg/kg	U	U	0	1
1517	SRC-CU003-SI000033-018024	NULL	AROCLOR 1260	11096-82-5	NULL	NULL	mg/kg	0.0046	0.0046	0.018	0.018	mg/kg	U	U	0	1
1518	SRC-CU003-SI000033-018024	NULL	Moisture Content	WC002	44.1	44.1	%	1	1	1	1	%	NULL	NULL	1	1
1519	SRC-CU003-SI000033-018024	NULL	Total PCBs	1336-36-3	0.39	0.39	mg/kg	0.0046	0.0046	0.072	0.072	mg/kg	NULL	NULL	1	1
1520	SRC-CU003-SI000033-018024	NULL	Tri+ PCBs	TRI_PLUS_PCB	0.058786	0.058786	mg/kg	0.0046	0.0046	0.0046	0.0046	mg/kg	NULL	NULL	1	1
1521	SRC-CU003-FR000034-000006	NULL	AROCLOR 1016	12674-11-2	NULL	NULL	mg/kg	0.081	0.081	0.19	0.19	mg/kg	U	U	0	1
1522	SRC-CU003-FR000034-000006	NULL	AROCLOR 1221	11104-28-2	7.4	7.4	mg/kg	0.081	0.081	0.19	0.19	mg/kg	NULL	NULL	1	1
1523	SRC-CU003-FR000034-000006	NULL	AROCLOR 1232	11141-16-5	NULL	NULL	mg/kg	0.081	0.081	0.19	0.19	mg/kg	U	U	0	1
1524	SRC-CU003-FR000034-000006	NULL	AROCLOR 1242	53469-21-9	1.3	1.3	mg/kg	0.081	0.081	0.19	0.19	mg/kg	NULL	NULL	1	1
1525	SRC-CU003-FR000034-000006	NULL	AROCLOR 1248	12672-29-6	NULL	NULL	mg/kg	0.081	0.081	0.19	0.19	mg/kg	U	U	0	1
1526	SRC-CU003-FR000034-000006	NULL	AROCLOR 1254	11097-69-1	NULL	NULL	mg/kg	0.081	0.081	0.19	0.19	mg/kg	U	U	0	1
1527	SRC-CU003-FR000034-000006	NULL	AROCLOR 1260	11096-82-5	NULL	NULL	mg/kg	0.081	0.081	0.19	0.19	mg/kg	U	U	0	1
1528	SRC-CU003-FR000034-000006	NULL	Moisture Content	WC002	49	49	%	0.02	0.02	0.02	0.02	%	NULL	NULL	1	1
1529	SRC-CU003-FR000034-000006	NULL	Total PCBs	1336-36-3	8.7	8.7	mg/kg	0.081	0.081	0.78	0.78	mg/kg	NULL	NULL	1	1
1530	SRC-CU003-FR000034-000006	NULL	Tri+ PCBs	TRI_PLUS_PCB	2.255855	2.255855	mg/kg	0.081	0.081	0.081	0.081	mg/kg	NULL	NULL	1	1
1531	SRC-CU003-FI000034-000000	NULL	AROCLOR 1016	12674-11-2	NULL	NULL	mg/kg	2.9	2.9	6.9	6.9	mg/kg	U	U	0	1
1532	SRC-CU003-FI000034-000000	NULL	AROCLOR 1221	11104-28-2	190	190	mg/kg	2.9	2.9	6.9	6.9	mg/kg	NULL	NULL	1	1
1533	SRC-CU003-FI000034-000000	NULL	AROCLOR 1232	11141-16-5	NULL	NULL	mg/kg	2.9	2.9	6.9	6.9	mg/kg	U	U	0	1
1534	SRC-CU003-FI000034-000000	NULL	AROCLOR 1242	53469-21-9	29	29	mg/kg	2.9	2.9	6.9	6.9	mg/kg	NULL	NULL	1	1
1535	SRC-CU003-FI000034-000000	NULL	AROCLOR 1248	12672-29-6	NULL	NULL	mg/kg	2.9	2.9	6.9	6.9	mg/kg	U	U	0	1
1536	SRC-CU003-FI000034-000000	NULL	AROCLOR 1254	11097-69-1	NULL	NULL	mg/kg	2.9	2.9	6.9	6.9	mg/kg	U	U	0	1
1537	SRC-CU003-FI000034-000000	NULL	AROCLOR 1260	11096-82-5	NULL	NULL	mg/kg	2.9	2.9	6.9	6.9	mg/kg	U	U	0	1
1538	SRC-CU003-FI000034-000000	NULL	Moisture Content	WC002	58	58	%	0.018	0.018	0.018	0.018	%	NULL	NULL	1	1
1539	SRC-CU003-FI000034-000000	NULL	Total PCBs	1336-36-3	219	219	mg/kg	2.9	2.9	6.9	6.9	mg/kg	NULL	NULL	1	1
1540	SRC-CU003-FI000034-000000	NULL	Tri+ PCBs	TRI_PLUS_PCB	54.3095	54.3095	mg/kg	2.9	2.9	2.9	2.9	mg/kg	NULL	NULL	1	1
1541	SRC-CU003-SI000034-000006	NULL	AROCLOR 1016	12674-11-2	NULL	NULL	mg/kg	0.67	0.67	1.6	1.6	mg/kg	U	U	0	1
1542	SRC-CU003-SI000034-000006	NULL	AROCLOR 1221	11104-28-2	44	44	mg/kg	0.67	0.67	1.6	1.6	mg/kg	NULL	NULL	1	1
1543	SRC-CU003-SI000034-000006	NULL	AROCLOR 1232	11141-16-5	NULL	NULL	mg/kg	0.67	0.67	1.6	1.6	mg/kg	U	U	0	1
1544	SRC-CU003-SI000034-000006	NULL	AROCLOR 1242	53469-21-9	7.6	7.6	mg/kg	0.67	0.67	1.6	1.6	mg/kg	NULL	NULL	1	1
1545	SRC-CU003-SI000034-000006	NULL	AROCLOR 1248	12672-29-6	NULL	NULL	mg/kg	0.67	0.67	1.6	1.6	mg/kg	U	U	0	1
1546	SRC-CU003-SI000034-000006	NULL	AROCLOR 1254	11097-69-1	NULL	NULL	mg/kg	0.67	0.67	1.6	1.6	mg/kg	U	U	0	1
1547	SRC-CU003-SI000034-000006	NULL	AROCLOR 1260	11096-82-5	NULL	NULL	mg/kg	0.67	0.67	1.6	1.6	mg/kg	U	U	0	1
1548	SRC-CU003-SI000034-000006	NULL	Moisture Content	WC002	38	38	%	0.02	0.02	0.02	0.02	%	NULL	NULL	1	1
1549	SRC-CU003-SI000034-000006	NULL	Total PCBs	1336-36-3	51.6	51.6	mg/kg	0.67	0.67	6.4	6.4	mg/kg	NULL	NULL	1	1
1550	SRC-CU003-SI000034-000006	NULL	Tri+ PCBs	TRI_PLUS_PCB	13.38085	13.38085	mg/kg	0.67	0.67	0.67	0.67	mg/kg	NULL	NULL	1	1
1551	SRC-CU003-SI000034-006012	NULL	AROCLOR 1016	12674-11-2	NULL	NULL	mg/kg	0.005	0.005	0.019	0.019	mg/kg	U	U	0	1
1552	SRC-CU003-SI000034-006012	NULL	AROCLOR 1221	11104-28-2	0.18	0.18	mg/kg	0.005	0.005	0.019	0.019	mg/kg	NULL	NULL	1	1
1553	SRC-CU003-SI000034-006012	NULL	AROCLOR 1232	11141-16-5	NULL	NULL	mg/kg	0.005	0.005	0.019	0.019	mg/kg	U	U	0	1
1554	SRC-CU003-SI000034-006012	NULL	AROCLOR 1242	53469-21-9	NULL	NULL	mg/kg	0.005	0.005	0.019	0.019	mg/kg	U	U	0	1
1555	SRC-CU003-SI000034-006012	NULL	AROCLOR 1248	12672-29-6	NULL	NULL	mg/kg	0.005	0.005	0.019	0.019	mg/kg	U	U	0	1
1556	SRC-CU003-SI000034-006012	NULL	AROCLOR 1254	11097-69-1	NULL	NULL	mg/kg	0.005	0.005	0.019	0.019	mg/kg	U	U	0	1
1557	SRC-CU003-SI000034-006012	NULL	AROCLOR 1260	11096-82-5	NULL	NULL	mg/kg	0.005	0.005	0.019	0.019	mg/kg	U	U	0	1
1558	SRC-CU003-SI000034-006012	NULL	Moisture Content	WC002	47.6	47.6	%	1	1	1	1	%	NULL	NULL	1	1
1559	SRC-CU003-SI000034-006012	NULL	Total PCBs	1336-36-3	0.18	0.18	mg/kg	0.005	0.005	0.076	0.076	mg/kg	NULL	NULL	1	1
1560	SRC-CU003-SI000034-006012	NULL	Tri+ PCBs	TRI_PLUS_PCB	0.02975	0.02975	mg/kg	0.005	0.005	0.005	0.005	mg/kg	NULL	NULL	1	1

CU-03 Residulal Core Data
(All Dredging Passes)

Row ID	cu_id	node_id	dredge_pass	core_id	location_type	x_coord	y_coord	coord_system	sample_dt	collection_method	sample_name	sample_type	start_depth	end_depth	depth_unit
1561	RLC-CU003	SRN-CU003-034	Second Inventory	SRC-CU003-SI000034	Sediment Residual Core Location	736391.55	1613776.75	New York State Plane East (ft) NAD 83	9/19/09 15:20	Core	SRC-CU003-SI000034-012015	ENV	12	15	in
1562	RLC-CU003	SRN-CU003-034	Second Inventory	SRC-CU003-SI000034	Sediment Residual Core Location	736391.55	1613776.75	New York State Plane East (ft) NAD 83	9/19/09 15:20	Core	SRC-CU003-SI000034-012015	ENV	12	15	in
1563	RLC-CU003	SRN-CU003-034	Second Inventory	SRC-CU003-SI000034	Sediment Residual Core Location	736391.55	1613776.75	New York State Plane East (ft) NAD 83	9/19/09 15:20	Core	SRC-CU003-SI000034-012015	ENV	12	15	in
1564	RLC-CU003	SRN-CU003-034	Second Inventory	SRC-CU003-SI000034	Sediment Residual Core Location	736391.55	1613776.75	New York State Plane East (ft) NAD 83	9/19/09 15:20	Core	SRC-CU003-SI000034-012015	ENV	12	15	in
1565	RLC-CU003	SRN-CU003-034	Second Inventory	SRC-CU003-SI000034	Sediment Residual Core Location	736391.55	1613776.75	New York State Plane East (ft) NAD 83	9/19/09 15:20	Core	SRC-CU003-SI000034-012015	ENV	12	15	in
1566	RLC-CU003	SRN-CU003-034	Second Inventory	SRC-CU003-SI000034	Sediment Residual Core Location	736391.55	1613776.75	New York State Plane East (ft) NAD 83	9/19/09 15:20	Core	SRC-CU003-SI000034-012015	ENV	12	15	in
1567	RLC-CU003	SRN-CU003-034	Second Inventory	SRC-CU003-SI000034	Sediment Residual Core Location	736391.55	1613776.75	New York State Plane East (ft) NAD 83	9/19/09 15:20	Core	SRC-CU003-SI000034-012015	ENV	12	15	in
1568	RLC-CU003	SRN-CU003-034	Second Inventory	SRC-CU003-SI000034	Sediment Residual Core Location	736391.55	1613776.75	New York State Plane East (ft) NAD 83	9/19/09 15:20	Core	SRC-CU003-SI000034-012015	ENV	12	15	in
1569	RLC-CU003	SRN-CU003-034	Second Inventory	SRC-CU003-SI000034	Sediment Residual Core Location	736391.55	1613776.75	New York State Plane East (ft) NAD 83	9/19/09 15:20	Core	SRC-CU003-SI000034-012015	ENV	12	15	in
1570	RLC-CU003	SRN-CU003-034	Second Inventory	SRC-CU003-SI000034	Sediment Residual Core Location	736391.55	1613776.75	New York State Plane East (ft) NAD 83	9/19/09 15:20	Core	SRC-CU003-SI000034-012015	ENV	12	15	in
1571	RLC-CU003	SRN-CU003-035	Inventory	SRC-CU003-FI000035	Sediment Residual Core Location	736190.56	1613708.2	New York State Plane East (ft) NAD 83	8/14/09 10:25	Core	SRC-CU003-FI000035-000006	ENV	0	6	in
1572	RLC-CU003	SRN-CU003-035	Inventory	SRC-CU003-FI000035	Sediment Residual Core Location	736190.56	1613708.2	New York State Plane East (ft) NAD 83	8/14/09 10:25	Core	SRC-CU003-FI000035-000006	ENV	0	6	in
1573	RLC-CU003	SRN-CU003-035	Inventory	SRC-CU003-FI000035	Sediment Residual Core Location	736190.56	1613708.2	New York State Plane East (ft) NAD 83	8/14/09 10:25	Core	SRC-CU003-FI000035-000006	ENV	0	6	in
1574	RLC-CU003	SRN-CU003-035	Inventory	SRC-CU003-FI000035	Sediment Residual Core Location	736190.56	1613708.2	New York State Plane East (ft) NAD 83	8/14/09 10:25	Core	SRC-CU003-FI000035-000006	ENV	0	6	in
1575	RLC-CU003	SRN-CU003-035	Inventory	SRC-CU003-FI000035	Sediment Residual Core Location	736190.56	1613708.2	New York State Plane East (ft) NAD 83	8/14/09 10:25	Core	SRC-CU003-FI000035-000006	ENV	0	6	in
1576	RLC-CU003	SRN-CU003-035	Inventory	SRC-CU003-FI000035	Sediment Residual Core Location	736190.56	1613708.2	New York State Plane East (ft) NAD 83	8/14/09 10:25	Core	SRC-CU003-FI000035-000006	ENV	0	6	in
1577	RLC-CU003	SRN-CU003-035	Inventory	SRC-CU003-FI000035	Sediment Residual Core Location	736190.56	1613708.2	New York State Plane East (ft) NAD 83	8/14/09 10:25	Core	SRC-CU003-FI000035-000006	ENV	0	6	in
1578	RLC-CU003	SRN-CU003-035	Inventory	SRC-CU003-FI000035	Sediment Residual Core Location	736190.56	1613708.2	New York State Plane East (ft) NAD 83	8/14/09 10:25	Core	SRC-CU003-FI000035-000006	ENV	0	6	in
1579	RLC-CU003	SRN-CU003-035	Inventory	SRC-CU003-FI000035	Sediment Residual Core Location	736190.56	1613708.2	New York State Plane East (ft) NAD 83	8/14/09 10:25	Core	SRC-CU003-FI000035-000006	ENV	0	6	in
1580	RLC-CU003	SRN-CU003-035	Inventory	SRC-CU003-FI000035	Sediment Residual Core Location	736190.56	1613708.2	New York State Plane East (ft) NAD 83	8/14/09 10:25	Core	SRC-CU003-FI000035-000006	ENV	0	6	in
1581	RLC-CU003	SRN-CU003-035	Inventory	SRC-CU003-FI000035	Sediment Residual Core Location	736190.56	1613708.2	New York State Plane East (ft) NAD 83	8/14/09 10:25	Core	SRC-CU003-FI000035-BD0001	DUP	0	6	in
1582	RLC-CU003	SRN-CU003-035	Inventory	SRC-CU003-FI000035	Sediment Residual Core Location	736190.56	1613708.2	New York State Plane East (ft) NAD 83	8/14/09 10:25	Core	SRC-CU003-FI000035-BD0001	DUP	0	6	in
1583	RLC-CU003	SRN-CU003-035	Inventory	SRC-CU003-FI000035	Sediment Residual Core Location	736190.56	1613708.2	New York State Plane East (ft) NAD 83	8/14/09 10:25	Core	SRC-CU003-FI000035-BD0001	DUP	0	6	in
1584	RLC-CU003	SRN-CU003-035	Inventory	SRC-CU003-FI000035	Sediment Residual Core Location	736190.56	1613708.2	New York State Plane East (ft) NAD 83	8/14/09 10:25	Core	SRC-CU003-FI000035-BD0001	DUP	0	6	in
1585	RLC-CU003	SRN-CU003-035	Inventory	SRC-CU003-FI000035	Sediment Residual Core Location	736190.56	1613708.2	New York State Plane East (ft) NAD 83	8/14/09 10:25	Core	SRC-CU003-FI000035-BD0001	DUP	0	6	in
1586	RLC-CU003	SRN-CU003-035	Inventory	SRC-CU003-FI000035	Sediment Residual Core Location	736190.56	1613708.2	New York State Plane East (ft) NAD 83	8/14/09 10:25	Core	SRC-CU003-FI000035-BD0001	DUP	0	6	in
1587	RLC-CU003	SRN-CU003-035	Inventory	SRC-CU003-FI000035	Sediment Residual Core Location	736190.56	1613708.2	New York State Plane East (ft) NAD 83	8/14/09 10:25	Core	SRC-CU003-FI000035-BD0001	DUP	0	6	in
1588	RLC-CU003	SRN-CU003-035	Inventory	SRC-CU003-FI000035	Sediment Residual Core Location	736190.56	1613708.2	New York State Plane East (ft) NAD 83	8/14/09 10:25	Core	SRC-CU003-FI000035-BD0001	DUP	0	6	in
1589	RLC-CU003	SRN-CU003-035	Inventory	SRC-CU003-FI000035	Sediment Residual Core Location	736190.56	1613708.2	New York State Plane East (ft) NAD 83	8/14/09 10:25	Core	SRC-CU003-FI000035-BD0001	DUP	0	6	in
1590	RLC-CU003	SRN-CU003-035	Inventory	SRC-CU003-FI000035	Sediment Residual Core Location	736190.56	1613708.2	New York State Plane East (ft) NAD 83	8/14/09 10:25	Core	SRC-CU003-FI000035-BD0001	DUP	0	6	in
1591	RLC-CU003	SRN-CU003-036	Inventory	SRC-CU003-FI000036	Sediment Residual Core Location	736258.1	1613709.62	New York State Plane East (ft) NAD 83	8/14/09 10:14	Core	SRC-CU003-FI000036-000006	ENV	0	6	in
1592	RLC-CU003	SRN-CU003-036	Inventory	SRC-CU003-FI000036	Sediment Residual Core Location	736258.1	1613709.62	New York State Plane East (ft) NAD 83	8/14/09 10:14	Core	SRC-CU003-FI000036-000006	ENV	0	6	in
1593	RLC-CU003	SRN-CU003-036	Inventory	SRC-CU003-FI000036	Sediment Residual Core Location	736258.1	1613709.62	New York State Plane East (ft) NAD 83	8/14/09 10:14	Core	SRC-CU003-FI000036-000006	ENV	0	6	in
1594	RLC-CU003	SRN-CU003-036	Inventory	SRC-CU003-FI000036	Sediment Residual Core Location	736258.1	1613709.62	New York State Plane East (ft) NAD 83	8/14/09 10:14	Core	SRC-CU003-FI000036-000006	ENV	0	6	in
1595	RLC-CU003	SRN-CU003-036	Inventory	SRC-CU003-FI000036	Sediment Residual Core Location	736258.1	1613709.62	New York State Plane East (ft) NAD 83	8/14/09 10:14	Core	SRC-CU003-FI000036-000006	ENV	0	6	in
1596	RLC-CU003	SRN-CU003-036	Inventory	SRC-CU003-FI000036	Sediment Residual Core Location	736258.1	1613709.62	New York State Plane East (ft) NAD 83	8/14/09 10:14	Core	SRC-CU003-FI000036-000006	ENV	0	6	in
1597	RLC-CU003	SRN-CU003-036	Inventory	SRC-CU003-FI000036	Sediment Residual Core Location	736258.1	1613709.62	New York State Plane East (ft) NAD 83	8/14/09 10:14	Core	SRC-CU003-FI000036-000006	ENV	0	6	in
1598	RLC-CU003	SRN-CU003-036	Inventory	SRC-CU003-FI000036	Sediment Residual Core Location	736258.1	1613709.62	New York State Plane East (ft) NAD 83	8/14/09 10:14	Core	SRC-CU003-FI000036-000006	ENV	0	6	in
1599	RLC-CU003	SRN-CU003-036	Inventory	SRC-CU003-FI000036	Sediment Residual Core Location	736258.1	1613709.62	New York State Plane East (ft) NAD 83	8/14/09 10:14	Core	SRC-CU003-FI000036-000006	ENV	0	6	in
1600	RLC-CU003	SRN-CU003-036	Inventory	SRC-CU003-FI000036	Sediment Residual Core Location	736258.1	1613709.62	New York State Plane East (ft) NAD 83	8/14/09 10:14	Core	SRC-CU003-FI000036-000006	ENV	0	6	in
1601	RLC-CU003	SRN-CU003-036	Inventory	SRC-CU003-FI000036	Sediment Residual Core Location	736258.1	1613709.62	New York State Plane East (ft) NAD 83	8/14/09 10:14	Core	SRC-CU003-FI000036-006012	ENV	6	12	in
1602	RLC-CU003	SRN-CU003-036	Inventory	SRC-CU003-FI000036	Sediment Residual Core Location	736258.1	1613709.62	New York State Plane East (ft) NAD 83	8/14/09 10:14	Core	SRC-CU003-FI000036-006012	ENV	6	12	in
1603	RLC-CU003	SRN-CU003-036	Inventory	SRC-CU003-FI000036	Sediment Residual Core Location	736258.1	1613709.62	New York State Plane East (ft) NAD 83	8/14/09 10:14	Core	SRC-CU003-FI000036-006012	ENV	6	12	in
1604	RLC-CU003	SRN-CU003-036	Inventory	SRC-CU003-FI000036	Sediment Residual Core Location	736258.1	1613709.62	New York State Plane East (ft) NAD 83	8/14/09 10:14	Core	SRC-CU003-FI000036-006012	ENV	6	12	in
1605	RLC-CU003	SRN-CU003-036	Inventory	SRC-CU003-FI000036	Sediment Residual Core Location	736258.1	1613709.62	New York State Plane East (ft) NAD 83	8/14/09 10:14	Core	SRC-CU003-FI000036-006012	ENV	6	12	in
1606	RLC-CU003	SRN-CU003-036	Inventory	SRC-CU003-FI000036	Sediment Residual Core Location	736258.1	1613709.62	New York State Plane East (ft) NAD 83	8/14/09 10:14	Core	SRC-CU003-FI000036-006012	ENV	6	12	in
1607	RLC-CU003	SRN-CU003-036	Inventory	SRC-CU003-FI000036	Sediment Residual Core Location	736258.1	1613709.62	New York State Plane East (ft) NAD 83	8/14/09 10:14	Core	SRC-CU003-FI000036-006012	ENV	6	12	in
1608	RLC-CU003	SRN-CU003-036	Inventory	SRC-CU003-FI000036	Sediment Residual Core Location	736258.1	1613709.62	New York State Plane East (ft) NAD 83	8/14/09 10:14	Core	SRC-CU003-FI000036-006012	ENV	6	12	in
1609	RLC-CU003	SRN-CU003-036	Inventory	SRC-CU003-FI000036	Sediment Residual Core Location	736258.1	1613709.62	New York State Plane East (ft) NAD 83	8/14/09 10:14	Core	SRC-CU003-FI000036-006012	ENV	6	12	in
1610	RLC-CU003	SRN-CU003-036	Inventory	SRC-CU003-FI000036	Sediment Residual Core Location	736258.1	1613709.62	New York State Plane East (ft) NAD 83	8/14/09 10:14	Core	SRC-CU003-FI000036-006012	ENV	6	12	in
1611	RLC-CU003	SRN-CU003-036	Inventory	SRC-CU003-FI000036	Sediment Residual Core Location	736258.1	1613709.62	New York State Plane East (ft) NAD 83	8/14/09 10:14	Core	SRC-CU003-FI000036-012018	ENV	12	18	in
1612	RLC-CU003	SRN-CU003-036	Inventory	SRC-CU003-FI000036	Sediment Residual Core Location	736258.1	1613709.62	New York State Plane East (ft) NAD 83	8/14/09 10:14	Core	SRC-CU003-FI000036-012018	ENV	12	18	in
1613	RLC-CU003	SRN-CU003-036	Inventory	SRC-CU003-FI000036	Sediment Residual Core Location	736258.1	1613709.62	New York State Plane East (ft) NAD 83	8/14/09 10:14	Core	SRC-CU003-FI000036-012018	ENV	12	18	in
1614	RLC-CU003	SRN-CU003-036	Inventory	SRC-CU003-FI000036	Sediment Residual Core Location	736258.1	1613709.62	New York State Plane East (ft) NAD 83	8/14/09 10:14	Core	SRC-CU003-FI000036-012018	ENV	12	18	in
1615	RLC-CU003	SRN-CU003-036	Inventory	SRC-CU003-FI000036	Sediment Residual Core Location	736258.1	1613709.62	New York State Plane East (ft) NAD 83	8/14/09 10:14	Core	SRC-CU003-FI000036-012018	ENV	12	18	in
1616	RLC-CU003	SRN-CU003-036	Inventory	SRC-CU003-FI000036	Sediment Residual Core Location	736258.1	1613709.62	New York State Plane East (ft) NAD 83	8/14/09 10:14	Core	SRC-CU003-FI000036-012018	ENV	12	18	in
1617	RLC-CU003	SRN-CU003-036	Inventory	SRC-CU003-FI000036	Sediment Residual Core Location	736258.1	1613709.62	New York State Plane East (ft) NAD 83	8/14/09 10:14	Core	SRC-CU003-FI000036-012018	ENV	12	18	in
1618	RLC-CU003	SRN-CU003-036	Inventory	SRC-CU003-FI000036	Sediment Residual Core Location	736258.1	1613709.62	New York State Plane East (ft) NAD 83	8/14/09 10:14	Core	SRC-CU003-FI000036-012018	ENV	12	18	in
1619	RLC-CU003	SRN-CU003-036	Inventory	SRC-CU003-FI000036	Sediment Residual Core Location	736258.1	1613709.62	New York State Plane East (ft) NAD 83	8/14/09 10:14	Core	SRC-CU003-FI000036-012018	ENV	12	18	in
1620	RLC-CU003	SRN-CU003-036	Inventory	SRC-CU003-FI000036	Sediment Residual Core Location	736258.1	1613709.62	New York State Plane East (ft) NAD 83	8/14/09 10:14	Core	SRC-CU003-FI000036-012018	ENV	12	18	in
1621	RLC-CU003	SRN-CU003-036	Inventory	SRC-CU003-FI000036	Sediment Residual Core Location	736258.1	1613709.62	New York State Plane East (ft) NAD 83	8/14/09 10:14	Core	SRC-CU003-FI000036-018024	ENV	18	24	in
1622	RLC-CU003	SRN-CU003-036	Inventory	SRC-CU003-FI000036	Sediment Residual Core Location	736258.1	1613709.62	New York State Plane East (ft) NAD 83	8/14/09 10:14	Core	SRC-CU003-FI000036-018024	ENV	18	24	in
1623	RLC-CU003	SRN-CU003-036	Inventory	SRC-CU003-FI000036	Sediment Residual Core Location	736258.1	1613709.62	New York State Plane East (ft) NAD 83	8/14/09 10:14	Core	SRC-CU003-FI000036-018024	ENV	18	24	in
1624	RLC-CU003	SRN-CU003-036	Inventory	SRC-CU003-FI000036	Sediment Residual Core Location	736258.1	1613709.62	New York State Plane East (ft) NAD 83	8/14/09 10:14	Core	SRC-CU003-FI000036-018024	ENV	18	24	in
1625	RLC-CU003	SRN-CU003-036	Inventory	SRC-CU003-FI000036	Sediment Residual Core Location	736258.1	1613709.62	New York State Plane East (ft) NAD 83	8/14/09 10:14	Core	SRC-CU003-FI000036-018024	ENV	18	24	in

CU-03 Residulal Core Data
(All Dredging Passes)

Row ID	sample_name	dup_parent_sample_name	analyte_name	cas_rn	Lab_Reported_Result	Verified_Result	result_unit	Lab_Reported_MDL	Verified_MDL	Lab_Reported_RL	Verified_RL	limit_unit	Lab_Reported_Qualifier	Verified_Qualifier	Detected	Reportable
1561	SRC-CU003-SI000034-012015	NULL	AROCLOR 1016	12674-11-2	NULL	NULL	mg/kg	0.0035	0.0035	0.013	0.013	mg/kg	U	U	0	1
1562	SRC-CU003-SI000034-012015	NULL	AROCLOR 1221	11104-28-2	0.1	0.1	mg/kg	0.0035	0.0035	0.013	0.013	mg/kg	NULL	NULL	1	1
1563	SRC-CU003-SI000034-012015	NULL	AROCLOR 1232	11141-16-5	NULL	NULL	mg/kg	0.0035	0.0035	0.013	0.013	mg/kg	U	U	0	1
1564	SRC-CU003-SI000034-012015	NULL	AROCLOR 1242	53469-21-9	NULL	NULL	mg/kg	0.0035	0.0035	0.013	0.013	mg/kg	U	U	0	1
1565	SRC-CU003-SI000034-012015	NULL	AROCLOR 1248	12672-29-6	NULL	NULL	mg/kg	0.0035	0.0035	0.013	0.013	mg/kg	U	U	0	1
1566	SRC-CU003-SI000034-012015	NULL	AROCLOR 1254	11097-69-1	NULL	NULL	mg/kg	0.0035	0.0035	0.013	0.013	mg/kg	U	U	0	1
1567	SRC-CU003-SI000034-012015	NULL	AROCLOR 1260	11096-82-5	NULL	NULL	mg/kg	0.0035	0.0035	0.013	0.013	mg/kg	U	U	0	1
1568	SRC-CU003-SI000034-012015	NULL	Moisture Content	WC002	25.3	25.3	%	1	1	1	1	%	NULL	NULL	1	1
1569	SRC-CU003-SI000034-012015	NULL	Total PCBs	1336-36-3	0.1	0.1	mg/kg	0.0035	0.0035	0.054	0.054	mg/kg	NULL	NULL	1	1
1570	SRC-CU003-SI000034-012015	NULL	Tri+ PCBs	TRI_PLUS_PCB	0.017185	0.017185	mg/kg	0.0035	0.0035	0.0035	0.0035	mg/kg	NULL	NULL	1	1
1571	SRC-CU003-FI000035-000006	NULL	AROCLOR 1016	12674-11-2	NULL	NULL	mg/kg	0.036	0.036	0.086	0.086	mg/kg	U	U	0	1
1572	SRC-CU003-FI000035-000006	NULL	AROCLOR 1221	11104-28-2	2.5	2.5	mg/kg	0.036	0.036	0.086	0.086	mg/kg	B	NULL	1	1
1573	SRC-CU003-FI000035-000006	NULL	AROCLOR 1232	11141-16-5	NULL	NULL	mg/kg	0.036	0.036	0.086	0.086	mg/kg	U	U	0	1
1574	SRC-CU003-FI000035-000006	NULL	AROCLOR 1242	53469-21-9	0.64	0.64	mg/kg	0.036	0.036	0.086	0.086	mg/kg	B	NULL	1	1
1575	SRC-CU003-FI000035-000006	NULL	AROCLOR 1248	12672-29-6	NULL	NULL	mg/kg	0.036	0.036	0.086	0.086	mg/kg	U	U	0	1
1576	SRC-CU003-FI000035-000006	NULL	AROCLOR 1254	11097-69-1	NULL	NULL	mg/kg	0.036	0.036	0.086	0.086	mg/kg	U	U	0	1
1577	SRC-CU003-FI000035-000006	NULL	AROCLOR 1260	11096-82-5	NULL	NULL	mg/kg	0.036	0.036	0.086	0.086	mg/kg	U	U	0	1
1578	SRC-CU003-FI000035-000006	NULL	Moisture Content	WC002	21	21	%	0.02	0.02	0.02	0.02	%	NULL	NULL	1	1
1579	SRC-CU003-FI000035-000006	NULL	Total PCBs	1336-36-3	3.14	3.14	mg/kg	0.036	0.036	0.086	0.086	mg/kg	NULL	NULL	1	1
1580	SRC-CU003-FI000035-000006	NULL	Tri+ PCBs	TRI_PLUS_PCB	0.94878	0.94878	mg/kg	0.036	0.036	0.036	0.036	mg/kg	NULL	NULL	1	1
1581	SRC-CU003-FI000035-BD0001	SRC-CU003-FI000035-000006	AROCLOR 1016	12674-11-2	NULL	NULL	mg/kg	0.03	0.03	0.073	0.073	mg/kg	U	U	0	1
1582	SRC-CU003-FI000035-BD0001	SRC-CU003-FI000035-000006	AROCLOR 1221	11104-28-2	2.4	2.4	mg/kg	0.03	0.03	0.073	0.073	mg/kg	B	NULL	1	1
1583	SRC-CU003-FI000035-BD0001	SRC-CU003-FI000035-000006	AROCLOR 1232	11141-16-5	NULL	NULL	mg/kg	0.03	0.03	0.073	0.073	mg/kg	U	U	0	1
1584	SRC-CU003-FI000035-BD0001	SRC-CU003-FI000035-000006	AROCLOR 1242	53469-21-9	0.79	0.79	mg/kg	0.03	0.03	0.073	0.073	mg/kg	B	NULL	1	1
1585	SRC-CU003-FI000035-BD0001	SRC-CU003-FI000035-000006	AROCLOR 1248	12672-29-6	NULL	NULL	mg/kg	0.03	0.03	0.073	0.073	mg/kg	U	U	0	1
1586	SRC-CU003-FI000035-BD0001	SRC-CU003-FI000035-000006	AROCLOR 1254	11097-69-1	NULL	NULL	mg/kg	0.03	0.03	0.073	0.073	mg/kg	U	U	0	1
1587	SRC-CU003-FI000035-BD0001	SRC-CU003-FI000035-000006	AROCLOR 1260	11096-82-5	NULL	NULL	mg/kg	0.03	0.03	0.073	0.073	mg/kg	U	U	0	1
1588	SRC-CU003-FI000035-BD0001	SRC-CU003-FI000035-000006	Moisture Content	WC002	19	19	%	0.019	0.019	0.019	0.019	%	NULL	NULL	1	1
1589	SRC-CU003-FI000035-BD0001	SRC-CU003-FI000035-000006	Total PCBs	1336-36-3	3.19	3.19	mg/kg	0.03	0.03	0.073	0.073	mg/kg	NULL	NULL	1	1
1590	SRC-CU003-FI000035-BD0001	SRC-CU003-FI000035-000006	Tri+ PCBs	TRI_PLUS_PCB	1.06855	1.06855	mg/kg	0.03	0.03	0.03	0.03	mg/kg	NULL	NULL	1	1
1591	SRC-CU003-FI000036-000006	NULL	AROCLOR 1016	12674-11-2	NULL	NULL	mg/kg	0.13	0.13	0.31	0.31	mg/kg	U	U	0	1
1592	SRC-CU003-FI000036-000006	NULL	AROCLOR 1221	11104-28-2	14	14	mg/kg	0.13	0.13	0.31	0.31	mg/kg	B	NULL	1	1
1593	SRC-CU003-FI000036-000006	NULL	AROCLOR 1232	11141-16-5	NULL	NULL	mg/kg	0.13	0.13	0.31	0.31	mg/kg	U	U	0	1
1594	SRC-CU003-FI000036-000006	NULL	AROCLOR 1242	53469-21-9	6.5	6.5	mg/kg	0.13	0.13	0.31	0.31	mg/kg	B	NULL	1	1
1595	SRC-CU003-FI000036-000006	NULL	AROCLOR 1248	12672-29-6	NULL	NULL	mg/kg	0.13	0.13	0.31	0.31	mg/kg	U	U	0	1
1596	SRC-CU003-FI000036-000006	NULL	AROCLOR 1254	11097-69-1	NULL	NULL	mg/kg	0.13	0.13	0.31	0.31	mg/kg	U	U	0	1
1597	SRC-CU003-FI000036-000006	NULL	AROCLOR 1260	11096-82-5	NULL	NULL	mg/kg	0.13	0.13	0.31	0.31	mg/kg	U	U	0	1
1598	SRC-CU003-FI000036-000006	NULL	Moisture Content	WC002	38	38	%	0.018	0.018	0.018	0.018	%	NULL	NULL	1	1
1599	SRC-CU003-FI000036-000006	NULL	Total PCBs	1336-36-3	20.5	20.5	mg/kg	0.13	0.13	0.31	0.31	mg/kg	NULL	NULL	1	1
1600	SRC-CU003-FI000036-000006	NULL	Tri+ PCBs	TRI_PLUS_PCB	7.93415	7.93415	mg/kg	0.13	0.13	0.13	0.13	mg/kg	NULL	NULL	1	1
1601	SRC-CU003-FI000036-006012	NULL	AROCLOR 1016	12674-11-2	NULL	NULL	mg/kg	0.0083	0.0083	0.02	0.02	mg/kg	U	U	0	1
1602	SRC-CU003-FI000036-006012	NULL	AROCLOR 1221	11104-28-2	0.099	0.099	mg/kg	0.0083	0.0083	0.02	0.02	mg/kg	NULL	NULL	1	1
1603	SRC-CU003-FI000036-006012	NULL	AROCLOR 1232	11141-16-5	NULL	NULL	mg/kg	0.0083	0.0083	0.02	0.02	mg/kg	U	U	0	1
1604	SRC-CU003-FI000036-006012	NULL	AROCLOR 1242	53469-21-9	0.097	0.097	mg/kg	0.0083	0.0083	0.02	0.02	mg/kg	NULL	NULL	1	1
1605	SRC-CU003-FI000036-006012	NULL	AROCLOR 1248	12672-29-6	NULL	NULL	mg/kg	0.0083	0.0083	0.02	0.02	mg/kg	U	U	0	1
1606	SRC-CU003-FI000036-006012	NULL	AROCLOR 1254	11097-69-1	NULL	NULL	mg/kg	0.0083	0.0083	0.02	0.02	mg/kg	U	U	0	1
1607	SRC-CU003-FI000036-006012	NULL	AROCLOR 1260	11096-82-5	NULL	NULL	mg/kg	0.0083	0.0083	0.02	0.02	mg/kg	U	U	0	1
1608	SRC-CU003-FI000036-006012	NULL	Moisture Content	WC002	23	23	%	0.02	0.02	0.02	0.02	%	NULL	NULL	1	1
1609	SRC-CU003-FI000036-006012	NULL	Total PCBs	1336-36-3	0.196	0.196	mg/kg	0.0083	0.0083	0.02	0.02	mg/kg	NULL	NULL	1	1
1610	SRC-CU003-FI000036-006012	NULL	Tri+ PCBs	TRI_PLUS_PCB	0.1059065	0.1059065	mg/kg	0.0083	0.0083	0.0083	0.0083	mg/kg	NULL	NULL	1	1
1611	SRC-CU003-FI000036-012018	NULL	AROCLOR 1016	12674-11-2	NULL	NULL	mg/kg	0.0083	0.0083	0.02	0.02	mg/kg	U	U	0	1
1612	SRC-CU003-FI000036-012018	NULL	AROCLOR 1221	11104-28-2	NULL	NULL	mg/kg	0.0083	0.0083	0.02	0.02	mg/kg	U	U	0	1
1613	SRC-CU003-FI000036-012018	NULL	AROCLOR 1232	11141-16-5	NULL	NULL	mg/kg	0.0083	0.0083	0.02	0.02	mg/kg	U	U	0	1
1614	SRC-CU003-FI000036-012018	NULL	AROCLOR 1242	53469-21-9	NULL	NULL	mg/kg	0.0083	0.0083	0.02	0.02	mg/kg	U	U	0	1
1615	SRC-CU003-FI000036-012018	NULL	AROCLOR 1248	12672-29-6	NULL	NULL	mg/kg	0.0083	0.0083	0.02	0.02	mg/kg	U	U	0	1
1616	SRC-CU003-FI000036-012018	NULL	AROCLOR 1254	11097-69-1	NULL	NULL	mg/kg	0.0083	0.0083	0.02	0.02	mg/kg	U	U	0	1
1617	SRC-CU003-FI000036-012018	NULL	AROCLOR 1260	11096-82-5	NULL	NULL	mg/kg	0.0083	0.0083	0.02	0.02	mg/kg	U	U	0	1
1618	SRC-CU003-FI000036-012018	NULL	Moisture Content	WC002	16	16	%	0.018	0.018	0.018	0.018	%	NULL	NULL	1	1
1619	SRC-CU003-FI000036-012018	NULL	Total PCBs	1336-36-3	NULL	NULL	mg/kg	0.0083	0.0083	0.02	0.02	mg/kg	U	U	0	1
1620	SRC-CU003-FI000036-012018	NULL	Tri+ PCBs	TRI_PLUS_PCB	0.008134	0.008134	mg/kg	0.0083	0.0083	0.0083	0.0083	mg/kg	NULL	U	0	1
1621	SRC-CU003-FI000036-018024	NULL	AROCLOR 1016	12674-11-2	NULL	NULL	mg/kg	0.0083	0.0083	0.02	0.02	mg/kg	U	U	0	1
1622	SRC-CU003-FI000036-018024	NULL	AROCLOR 1221	11104-28-2	0.011	0.011	mg/kg	0.0083	0.0083	0.02	0.02	mg/kg	J	J	1	1
1623	SRC-CU003-FI000036-018024	NULL	AROCLOR 1232	11141-16-5	NULL	NULL	mg/kg	0.0083	0.0083	0.02	0.02	mg/kg	U	U	0	1
1624	SRC-CU003-FI000036-018024	NULL	AROCLOR 1242	53469-21-9	NULL	NULL	mg/kg	0.0083	0.0083	0.02	0.02	mg/kg	U	U	0	1
1625	SRC-CU003-FI000036-018024	NULL	AROCLOR 1248	12672-29-6	NULL	NULL	mg/kg	0.0083	0.0083	0.02	0.02	mg/kg	U	U	0	1

CU-03 Residulal Core Data
(All Dredging Passes)

Row ID	cu_id	node_id	dredge_pass	core_id	location_type	x_coord	y_coord	coord_system	sample_dt	collection_method	sample_name	sample_type	start_depth	end_depth	depth_unit
1626	RLC-CU003	SRN-CU003-036	Inventory	SRC-CU003-FI000036	Sediment Residual Core Location	736258.1	1613709.62	New York State Plane East (ft) NAD 83	8/14/09 10:14	Core	SRC-CU003-FI000036-018024	ENV	18	24	in
1627	RLC-CU003	SRN-CU003-036	Inventory	SRC-CU003-FI000036	Sediment Residual Core Location	736258.1	1613709.62	New York State Plane East (ft) NAD 83	8/14/09 10:14	Core	SRC-CU003-FI000036-018024	ENV	18	24	in
1628	RLC-CU003	SRN-CU003-036	Inventory	SRC-CU003-FI000036	Sediment Residual Core Location	736258.1	1613709.62	New York State Plane East (ft) NAD 83	8/14/09 10:14	Core	SRC-CU003-FI000036-018024	ENV	18	24	in
1629	RLC-CU003	SRN-CU003-036	Inventory	SRC-CU003-FI000036	Sediment Residual Core Location	736258.1	1613709.62	New York State Plane East (ft) NAD 83	8/14/09 10:14	Core	SRC-CU003-FI000036-018024	ENV	18	24	in
1630	RLC-CU003	SRN-CU003-036	Inventory	SRC-CU003-FI000036	Sediment Residual Core Location	736258.1	1613709.62	New York State Plane East (ft) NAD 83	8/14/09 10:14	Core	SRC-CU003-FI000036-018024	ENV	18	24	in
1631	RLC-CU003	SRN-CU003-036	Second Inventory	SRC-CU003-SI000036	Sediment Residual Core Location	736258	1613710.91	New York State Plane East (ft) NAD 83	9/19/09 14:56	Core	SRC-CU003-SI000036-000006	ENV	0	6	in
1632	RLC-CU003	SRN-CU003-036	Second Inventory	SRC-CU003-SI000036	Sediment Residual Core Location	736258	1613710.91	New York State Plane East (ft) NAD 83	9/19/09 14:56	Core	SRC-CU003-SI000036-000006	ENV	0	6	in
1633	RLC-CU003	SRN-CU003-036	Second Inventory	SRC-CU003-SI000036	Sediment Residual Core Location	736258	1613710.91	New York State Plane East (ft) NAD 83	9/19/09 14:56	Core	SRC-CU003-SI000036-000006	ENV	0	6	in
1634	RLC-CU003	SRN-CU003-036	Second Inventory	SRC-CU003-SI000036	Sediment Residual Core Location	736258	1613710.91	New York State Plane East (ft) NAD 83	9/19/09 14:56	Core	SRC-CU003-SI000036-000006	ENV	0	6	in
1635	RLC-CU003	SRN-CU003-036	Second Inventory	SRC-CU003-SI000036	Sediment Residual Core Location	736258	1613710.91	New York State Plane East (ft) NAD 83	9/19/09 14:56	Core	SRC-CU003-SI000036-000006	ENV	0	6	in
1636	RLC-CU003	SRN-CU003-036	Second Inventory	SRC-CU003-SI000036	Sediment Residual Core Location	736258	1613710.91	New York State Plane East (ft) NAD 83	9/19/09 14:56	Core	SRC-CU003-SI000036-000006	ENV	0	6	in
1637	RLC-CU003	SRN-CU003-036	Second Inventory	SRC-CU003-SI000036	Sediment Residual Core Location	736258	1613710.91	New York State Plane East (ft) NAD 83	9/19/09 14:56	Core	SRC-CU003-SI000036-000006	ENV	0	6	in
1638	RLC-CU003	SRN-CU003-036	Second Inventory	SRC-CU003-SI000036	Sediment Residual Core Location	736258	1613710.91	New York State Plane East (ft) NAD 83	9/19/09 14:56	Core	SRC-CU003-SI000036-000006	ENV	0	6	in
1639	RLC-CU003	SRN-CU003-036	Second Inventory	SRC-CU003-SI000036	Sediment Residual Core Location	736258	1613710.91	New York State Plane East (ft) NAD 83	9/19/09 14:56	Core	SRC-CU003-SI000036-000006	ENV	0	6	in
1640	RLC-CU003	SRN-CU003-036	Second Inventory	SRC-CU003-SI000036	Sediment Residual Core Location	736258	1613710.91	New York State Plane East (ft) NAD 83	9/19/09 14:56	Core	SRC-CU003-SI000036-000006	ENV	0	6	in
1641	RLC-CU003	SRN-CU003-036	Second Inventory	SRC-CU003-SI000036	Sediment Residual Core Location	736258	1613710.91	New York State Plane East (ft) NAD 83	9/19/09 14:56	Core	SRC-CU003-SI000036-BD0001	DUP	0	6	in
1642	RLC-CU003	SRN-CU003-036	Second Inventory	SRC-CU003-SI000036	Sediment Residual Core Location	736258	1613710.91	New York State Plane East (ft) NAD 83	9/19/09 14:56	Core	SRC-CU003-SI000036-BD0001	DUP	0	6	in
1643	RLC-CU003	SRN-CU003-036	Second Inventory	SRC-CU003-SI000036	Sediment Residual Core Location	736258	1613710.91	New York State Plane East (ft) NAD 83	9/19/09 14:56	Core	SRC-CU003-SI000036-BD0001	DUP	0	6	in
1644	RLC-CU003	SRN-CU003-036	Second Inventory	SRC-CU003-SI000036	Sediment Residual Core Location	736258	1613710.91	New York State Plane East (ft) NAD 83	9/19/09 14:56	Core	SRC-CU003-SI000036-BD0001	DUP	0	6	in
1645	RLC-CU003	SRN-CU003-036	Second Inventory	SRC-CU003-SI000036	Sediment Residual Core Location	736258	1613710.91	New York State Plane East (ft) NAD 83	9/19/09 14:56	Core	SRC-CU003-SI000036-BD0001	DUP	0	6	in
1646	RLC-CU003	SRN-CU003-036	Second Inventory	SRC-CU003-SI000036	Sediment Residual Core Location	736258	1613710.91	New York State Plane East (ft) NAD 83	9/19/09 14:56	Core	SRC-CU003-SI000036-BD0001	DUP	0	6	in
1647	RLC-CU003	SRN-CU003-036	Second Inventory	SRC-CU003-SI000036	Sediment Residual Core Location	736258	1613710.91	New York State Plane East (ft) NAD 83	9/19/09 14:56	Core	SRC-CU003-SI000036-BD0001	DUP	0	6	in
1648	RLC-CU003	SRN-CU003-036	Second Inventory	SRC-CU003-SI000036	Sediment Residual Core Location	736258	1613710.91	New York State Plane East (ft) NAD 83	9/19/09 14:56	Core	SRC-CU003-SI000036-BD0001	DUP	0	6	in
1649	RLC-CU003	SRN-CU003-036	Second Inventory	SRC-CU003-SI000036	Sediment Residual Core Location	736258	1613710.91	New York State Plane East (ft) NAD 83	9/19/09 14:56	Core	SRC-CU003-SI000036-BD0001	DUP	0	6	in
1650	RLC-CU003	SRN-CU003-036	Second Inventory	SRC-CU003-SI000036	Sediment Residual Core Location	736258	1613710.91	New York State Plane East (ft) NAD 83	9/19/09 14:56	Core	SRC-CU003-SI000036-BD0001	DUP	0	6	in
1651	RLC-CU003	SRN-CU003-037	Inventory	SRC-CU003-FI000037	Sediment Residual Core Location	736341.59	1613705.42	New York State Plane East (ft) NAD 83	8/14/09 10:05	Core	SRC-CU003-FI000037-000006	ENV	0	6	in
1652	RLC-CU003	SRN-CU003-037	Inventory	SRC-CU003-FI000037	Sediment Residual Core Location	736341.59	1613705.42	New York State Plane East (ft) NAD 83	8/14/09 10:05	Core	SRC-CU003-FI000037-000006	ENV	0	6	in
1653	RLC-CU003	SRN-CU003-037	Inventory	SRC-CU003-FI000037	Sediment Residual Core Location	736341.59	1613705.42	New York State Plane East (ft) NAD 83	8/14/09 10:05	Core	SRC-CU003-FI000037-000006	ENV	0	6	in
1654	RLC-CU003	SRN-CU003-037	Inventory	SRC-CU003-FI000037	Sediment Residual Core Location	736341.59	1613705.42	New York State Plane East (ft) NAD 83	8/14/09 10:05	Core	SRC-CU003-FI000037-000006	ENV	0	6	in
1655	RLC-CU003	SRN-CU003-037	Inventory	SRC-CU003-FI000037	Sediment Residual Core Location	736341.59	1613705.42	New York State Plane East (ft) NAD 83	8/14/09 10:05	Core	SRC-CU003-FI000037-000006	ENV	0	6	in
1656	RLC-CU003	SRN-CU003-037	Inventory	SRC-CU003-FI000037	Sediment Residual Core Location	736341.59	1613705.42	New York State Plane East (ft) NAD 83	8/14/09 10:05	Core	SRC-CU003-FI000037-000006	ENV	0	6	in
1657	RLC-CU003	SRN-CU003-037	Inventory	SRC-CU003-FI000037	Sediment Residual Core Location	736341.59	1613705.42	New York State Plane East (ft) NAD 83	8/14/09 10:05	Core	SRC-CU003-FI000037-000006	ENV	0	6	in
1658	RLC-CU003	SRN-CU003-037	Inventory	SRC-CU003-FI000037	Sediment Residual Core Location	736341.59	1613705.42	New York State Plane East (ft) NAD 83	8/14/09 10:05	Core	SRC-CU003-FI000037-000006	ENV	0	6	in
1659	RLC-CU003	SRN-CU003-037	Inventory	SRC-CU003-FI000037	Sediment Residual Core Location	736341.59	1613705.42	New York State Plane East (ft) NAD 83	8/14/09 10:05	Core	SRC-CU003-FI000037-000006	ENV	0	6	in
1660	RLC-CU003	SRN-CU003-037	Inventory	SRC-CU003-FI000037	Sediment Residual Core Location	736341.59	1613705.42	New York State Plane East (ft) NAD 83	8/14/09 10:05	Core	SRC-CU003-FI000037-000006	ENV	0	6	in
1661	RLC-CU003	SRN-CU003-038	First Residual	SRC-CU003-FR000038	Sediment Residual Core Location	736216.77	1613636.5	New York State Plane East (ft) NAD 83	10/8/09 11:08	Core	SRC-CU003-FR000038-000006	ENV	0	6	in
1662	RLC-CU003	SRN-CU003-038	First Residual	SRC-CU003-FR000038	Sediment Residual Core Location	736216.77	1613636.5	New York State Plane East (ft) NAD 83	10/8/09 11:08	Core	SRC-CU003-FR000038-000006	ENV	0	6	in
1663	RLC-CU003	SRN-CU003-038	First Residual	SRC-CU003-FR000038	Sediment Residual Core Location	736216.77	1613636.5	New York State Plane East (ft) NAD 83	10/8/09 11:08	Core	SRC-CU003-FR000038-000006	ENV	0	6	in
1664	RLC-CU003	SRN-CU003-038	First Residual	SRC-CU003-FR000038	Sediment Residual Core Location	736216.77	1613636.5	New York State Plane East (ft) NAD 83	10/8/09 11:08	Core	SRC-CU003-FR000038-000006	ENV	0	6	in
1665	RLC-CU003	SRN-CU003-038	First Residual	SRC-CU003-FR000038	Sediment Residual Core Location	736216.77	1613636.5	New York State Plane East (ft) NAD 83	10/8/09 11:08	Core	SRC-CU003-FR000038-000006	ENV	0	6	in
1666	RLC-CU003	SRN-CU003-038	First Residual	SRC-CU003-FR000038	Sediment Residual Core Location	736216.77	1613636.5	New York State Plane East (ft) NAD 83	10/8/09 11:08	Core	SRC-CU003-FR000038-000006	ENV	0	6	in
1667	RLC-CU003	SRN-CU003-038	First Residual	SRC-CU003-FR000038	Sediment Residual Core Location	736216.77	1613636.5	New York State Plane East (ft) NAD 83	10/8/09 11:08	Core	SRC-CU003-FR000038-000006	ENV	0	6	in
1668	RLC-CU003	SRN-CU003-038	First Residual	SRC-CU003-FR000038	Sediment Residual Core Location	736216.77	1613636.5	New York State Plane East (ft) NAD 83	10/8/09 11:08	Core	SRC-CU003-FR000038-000006	ENV	0	6	in
1669	RLC-CU003	SRN-CU003-038	First Residual	SRC-CU003-FR000038	Sediment Residual Core Location	736216.77	1613636.5	New York State Plane East (ft) NAD 83	10/8/09 11:08	Core	SRC-CU003-FR000038-000006	ENV	0	6	in
1670	RLC-CU003	SRN-CU003-038	First Residual	SRC-CU003-FR000038	Sediment Residual Core Location	736216.77	1613636.5	New York State Plane East (ft) NAD 83	10/8/09 11:08	Core	SRC-CU003-FR000038-000006	ENV	0	6	in
1671	RLC-CU003	SRN-CU003-038	First Residual	SRC-CU003-FR000038	Sediment Residual Core Location	736216.77	1613636.5	New York State Plane East (ft) NAD 83	10/8/09 11:08	Core	SRC-CU003-FR000038-BD0001	DUP	0	6	in
1672	RLC-CU003	SRN-CU003-038	First Residual	SRC-CU003-FR000038	Sediment Residual Core Location	736216.77	1613636.5	New York State Plane East (ft) NAD 83	10/8/09 11:08	Core	SRC-CU003-FR000038-BD0001	DUP	0	6	in
1673	RLC-CU003	SRN-CU003-038	First Residual	SRC-CU003-FR000038	Sediment Residual Core Location	736216.77	1613636.5	New York State Plane East (ft) NAD 83	10/8/09 11:08	Core	SRC-CU003-FR000038-BD0001	DUP	0	6	in
1674	RLC-CU003	SRN-CU003-038	First Residual	SRC-CU003-FR000038	Sediment Residual Core Location	736216.77	1613636.5	New York State Plane East (ft) NAD 83	10/8/09 11:08	Core	SRC-CU003-FR000038-BD0001	DUP	0	6	in
1675	RLC-CU003	SRN-CU003-038	First Residual	SRC-CU003-FR000038	Sediment Residual Core Location	736216.77	1613636.5	New York State Plane East (ft) NAD 83	10/8/09 11:08	Core	SRC-CU003-FR000038-BD0001	DUP	0	6	in
1676	RLC-CU003	SRN-CU003-038	First Residual	SRC-CU003-FR000038	Sediment Residual Core Location	736216.77	1613636.5	New York State Plane East (ft) NAD 83	10/8/09 11:08	Core	SRC-CU003-FR000038-BD0001	DUP	0	6	in
1677	RLC-CU003	SRN-CU003-038	First Residual	SRC-CU003-FR000038	Sediment Residual Core Location	736216.77	1613636.5	New York State Plane East (ft) NAD 83	10/8/09 11:08	Core	SRC-CU003-FR000038-BD0001	DUP	0	6	in
1678	RLC-CU003	SRN-CU003-038	First Residual	SRC-CU003-FR000038	Sediment Residual Core Location	736216.77	1613636.5	New York State Plane East (ft) NAD 83	10/8/09 11:08	Core	SRC-CU003-FR000038-BD0001	DUP	0	6	in
1679	RLC-CU003	SRN-CU003-038	First Residual	SRC-CU003-FR000038	Sediment Residual Core Location	736216.77	1613636.5	New York State Plane East (ft) NAD 83	10/8/09 11:08	Core	SRC-CU003-FR000038-BD0001	DUP	0	6	in
1680	RLC-CU003	SRN-CU003-038	First Residual	SRC-CU003-FR000038	Sediment Residual Core Location	736216.77	1613636.5	New York State Plane East (ft) NAD 83	10/8/09 11:08	Core	SRC-CU003-FR000038-BD0001	DUP	0	6	in
1681	RLC-CU003	SRN-CU003-038	Inventory	SRC-CU003-FI000038	Sediment Residual Core Location	736221.17	1613636.58	New York State Plane East (ft) NAD 83	8/14/09 10:35	Core	SRC-CU003-FI000038-000006	ENV	0	6	in
1682	RLC-CU003	SRN-CU003-038	Inventory	SRC-CU003-FI000038	Sediment Residual Core Location	736221.17	1613636.58	New York State Plane East (ft) NAD 83	8/14/09 10:35	Core	SRC-CU003-FI000038-000006	ENV	0	6	in
1683	RLC-CU003	SRN-CU003-038	Inventory	SRC-CU003-FI000038	Sediment Residual Core Location	736221.17	1613636.58	New York State Plane East (ft) NAD 83	8/14/09 10:35	Core	SRC-CU003-FI000038-000006	ENV	0	6	in
1684	RLC-CU003	SRN-CU003-038	Inventory	SRC-CU003-FI000038	Sediment Residual Core Location	736221.17	1613636.58	New York State Plane East (ft) NAD 83	8/14/09 10:35	Core	SRC-CU003-FI000038-000006	ENV	0	6	in
1685	RLC-CU003	SRN-CU003-038	Inventory	SRC-CU003-FI000038	Sediment Residual Core Location	736221.17	1613636.58	New York State Plane East (ft) NAD 83	8/14/09 10:35	Core	SRC-CU003-FI000038-000006	ENV	0	6	in
1686	RLC-CU003	SRN-CU003-038	Inventory	SRC-CU003-FI000038	Sediment Residual Core Location	736221.17	1613636.58	New York State Plane East (ft) NAD 83	8/14/09 10:35	Core	SRC-CU003-FI000038-000006	ENV	0	6	in
1687	RLC-CU003	SRN-CU003-038	Inventory	SRC-CU003-FI000038	Sediment Residual Core Location	736221.17	1613636.58	New York State Plane East (ft) NAD 83	8/14/09 10:35	Core	SRC-CU003-FI000038-000006	ENV	0	6	in
1688	RLC-CU003	SRN-CU003-038	Inventory	SRC-CU003-FI000038	Sediment Residual Core Location	736221.17	1613636.58	New York State Plane East (ft) NAD 83	8/14/09 10:35	Core	SRC-CU003-FI000038-000006	ENV	0	6	in
1689	RLC-CU003	SRN-CU003-038	Inventory	SRC-CU003-FI000038	Sediment Residual Core Location	736221.17	1613636.58	New York State Plane East (ft) NAD 83	8/14/09 10:35	Core	SRC-CU003-FI000038-000006	ENV	0	6	in
1690	RLC-CU003	SRN-CU003-038	Inventory	SRC-CU003-FI000038	Sediment Residual Core Location	736221.17	1613636.58	New York State Plane East (ft) NAD 83	8/14/09 10:35	Core	SRC-CU003-FI000038-000006	ENV	0	6	in

CU-03 Residulal Core Data
(All Dredging Passes)

Row ID	sample_name	dup_parent_sample_name	analyte_name	cas_rn	Lab_Reported_Result	Verified_Result	result_unit	Lab_Reported_MDL	Verified_MDL	Lab_Reported_RL	Verified_RL	limit_unit	Lab_Reported_Qualifier	Verified_Qualifier	Detected	Reportable
1626	SRC-CU003-FI000036-018024	NULL	AROCLOR 1254	11097-69-1	NULL	NULL	mg/kg	0.0083	0.0083	0.02	0.02	mg/kg	U	U	0	1
1627	SRC-CU003-FI000036-018024	NULL	AROCLOR 1260	11096-82-5	NULL	NULL	mg/kg	0.0083	0.0083	0.02	0.02	mg/kg	U	U	0	1
1628	SRC-CU003-FI000036-018024	NULL	Moisture Content	WC002	30	30	%	0.018	0.018	0.018	0.018	%	NULL	NULL	1	1
1629	SRC-CU003-FI000036-018024	NULL	Total PCBs	1336-36-3	0.011	0.011	mg/kg	0.0083	0.0083	0.02	0.02	mg/kg	J	J	1	1
1630	SRC-CU003-FI000036-018024	NULL	Tri+ PCBs	TRI_PLUS_PCB	0.009093	0.009093	mg/kg	0.0083	0.0083	0.0083	0.0083	mg/kg	NULL	NULL	1	1
1631	SRC-CU003-SI000036-000006	NULL	AROCLOR 1016	12674-11-2	NULL	NULL	mg/kg	0.082	0.082	0.2	0.2	mg/kg	U	U	0	1
1632	SRC-CU003-SI000036-000006	NULL	AROCLOR 1221	11104-28-2	4.3	4.3	mg/kg	0.082	0.082	0.2	0.2	mg/kg	NULL	J	1	1
1633	SRC-CU003-SI000036-000006	NULL	AROCLOR 1232	11141-16-5	NULL	NULL	mg/kg	0.082	0.082	0.2	0.2	mg/kg	U	U	0	1
1634	SRC-CU003-SI000036-000006	NULL	AROCLOR 1242	53469-21-9	2	2	mg/kg	0.082	0.082	0.2	0.2	mg/kg	NULL	J	1	1
1635	SRC-CU003-SI000036-000006	NULL	AROCLOR 1248	12672-29-6	NULL	NULL	mg/kg	0.082	0.082	0.2	0.2	mg/kg	U	U	0	1
1636	SRC-CU003-SI000036-000006	NULL	AROCLOR 1254	11097-69-1	NULL	NULL	mg/kg	0.082	0.082	0.2	0.2	mg/kg	U	U	0	1
1637	SRC-CU003-SI000036-000006	NULL	AROCLOR 1260	11096-82-5	NULL	NULL	mg/kg	0.082	0.082	0.2	0.2	mg/kg	U	U	0	1
1638	SRC-CU003-SI000036-000006	NULL	Moisture Content	WC002	50	50	%	0.02	0.02	0.02	0.02	%	NULL	NULL	1	1
1639	SRC-CU003-SI000036-000006	NULL	Total PCBs	1336-36-3	6.3	6.3	mg/kg	0.082	0.082	0.79	0.79	mg/kg	NULL	J	1	1
1640	SRC-CU003-SI000036-000006	NULL	Tri+ PCBs	TRI_PLUS_PCB	2.45931	2.45931	mg/kg	0.082	0.082	0.082	0.082	mg/kg	NULL	NULL	1	1
1641	SRC-CU003-SI000036-BD0001	SRC-CU003-SI000036-000006	AROCLOR 1016	12674-11-2	NULL	NULL	mg/kg	0.066	0.066	0.16	0.16	mg/kg	U	U	0	1
1642	SRC-CU003-SI000036-BD0001	SRC-CU003-SI000036-000006	AROCLOR 1221	11104-28-2	2.8	2.8	mg/kg	0.066	0.066	0.16	0.16	mg/kg	NULL	J	1	1
1643	SRC-CU003-SI000036-BD0001	SRC-CU003-SI000036-000006	AROCLOR 1232	11141-16-5	NULL	NULL	mg/kg	0.066	0.066	0.16	0.16	mg/kg	U	U	0	1
1644	SRC-CU003-SI000036-BD0001	SRC-CU003-SI000036-000006	AROCLOR 1242	53469-21-9	0.86	0.86	mg/kg	0.066	0.066	0.16	0.16	mg/kg	NULL	J	1	1
1645	SRC-CU003-SI000036-BD0001	SRC-CU003-SI000036-000006	AROCLOR 1248	12672-29-6	NULL	NULL	mg/kg	0.066	0.066	0.16	0.16	mg/kg	U	U	0	1
1646	SRC-CU003-SI000036-BD0001	SRC-CU003-SI000036-000006	AROCLOR 1254	11097-69-1	NULL	NULL	mg/kg	0.066	0.066	0.16	0.16	mg/kg	U	U	0	1
1647	SRC-CU003-SI000036-BD0001	SRC-CU003-SI000036-000006	AROCLOR 1260	11096-82-5	NULL	NULL	mg/kg	0.066	0.066	0.16	0.16	mg/kg	U	U	0	1
1648	SRC-CU003-SI000036-BD0001	SRC-CU003-SI000036-000006	Moisture Content	WC002	50	50	%	0.02	0.02	0.02	0.02	%	NULL	NULL	1	1
1649	SRC-CU003-SI000036-BD0001	SRC-CU003-SI000036-000006	Total PCBs	1336-36-3	3.66	3.66	mg/kg	0.066	0.066	0.63	0.63	mg/kg	NULL	J	1	1
1650	SRC-CU003-SI000036-BD0001	SRC-CU003-SI000036-000006	Tri+ PCBs	TRI_PLUS_PCB	1.20463	1.20463	mg/kg	0.066	0.066	0.066	0.066	mg/kg	NULL	NULL	1	1
1651	SRC-CU003-FI000037-000006	NULL	AROCLOR 1016	12674-11-2	NULL	NULL	mg/kg	0.059	0.059	0.14	0.14	mg/kg	U	U	0	1
1652	SRC-CU003-FI000037-000006	NULL	AROCLOR 1221	11104-28-2	5.5	5.5	mg/kg	0.059	0.059	0.14	0.14	mg/kg	B	NULL	1	1
1653	SRC-CU003-FI000037-000006	NULL	AROCLOR 1232	11141-16-5	NULL	NULL	mg/kg	0.059	0.059	0.14	0.14	mg/kg	U	U	0	1
1654	SRC-CU003-FI000037-000006	NULL	AROCLOR 1242	53469-21-9	1.1	1.1	mg/kg	0.059	0.059	0.14	0.14	mg/kg	B	NULL	1	1
1655	SRC-CU003-FI000037-000006	NULL	AROCLOR 1248	12672-29-6	NULL	NULL	mg/kg	0.059	0.059	0.14	0.14	mg/kg	U	U	0	1
1656	SRC-CU003-FI000037-000006	NULL	AROCLOR 1254	11097-69-1	NULL	NULL	mg/kg	0.059	0.059	0.14	0.14	mg/kg	U	U	0	1
1657	SRC-CU003-FI000037-000006	NULL	AROCLOR 1260	11096-82-5	NULL	NULL	mg/kg	0.059	0.059	0.14	0.14	mg/kg	U	U	0	1
1658	SRC-CU003-FI000037-000006	NULL	Moisture Content	WC002	31	31	%	0.019	0.019	0.019	0.019	%	NULL	NULL	1	1
1659	SRC-CU003-FI000037-000006	NULL	Total PCBs	1336-36-3	6.6	6.6	mg/kg	0.059	0.059	0.14	0.14	mg/kg	NULL	NULL	1	1
1660	SRC-CU003-FI000037-000006	NULL	Tri+ PCBs	TRI_PLUS_PCB	1.797845	1.797845	mg/kg	0.059	0.059	0.059	0.059	mg/kg	NULL	NULL	1	1
1661	SRC-CU003-FR000038-000006	NULL	AROCLOR 1016	12674-11-2	NULL	NULL	mg/kg	0.18	0.18	0.42	0.42	mg/kg	U	U	0	1
1662	SRC-CU003-FR000038-000006	NULL	AROCLOR 1221	11104-28-2	11	11	mg/kg	0.18	0.18	0.42	0.42	mg/kg	NULL	J	1	1
1663	SRC-CU003-FR000038-000006	NULL	AROCLOR 1232	11141-16-5	NULL	NULL	mg/kg	0.18	0.18	0.42	0.42	mg/kg	U	U	0	1
1664	SRC-CU003-FR000038-000006	NULL	AROCLOR 1242	53469-21-9	2.3	2.3	mg/kg	0.18	0.18	0.42	0.42	mg/kg	NULL	NULL	1	1
1665	SRC-CU003-FR000038-000006	NULL	AROCLOR 1248	12672-29-6	NULL	NULL	mg/kg	0.18	0.18	0.42	0.42	mg/kg	U	U	0	1
1666	SRC-CU003-FR000038-000006	NULL	AROCLOR 1254	11097-69-1	NULL	NULL	mg/kg	0.18	0.18	0.42	0.42	mg/kg	U	U	0	1
1667	SRC-CU003-FR000038-000006	NULL	AROCLOR 1260	11096-82-5	NULL	NULL	mg/kg	0.18	0.18	0.42	0.42	mg/kg	U	U	0	1
1668	SRC-CU003-FR000038-000006	NULL	Moisture Content	WC002	30	30	%	0.02	0.02	0.02	0.02	%	NULL	NULL	1	1
1669	SRC-CU003-FR000038-000006	NULL	Total PCBs	1336-36-3	13.3	13.3	mg/kg	0.18	0.18	1.7	1.7	mg/kg	NULL	J	1	1
1670	SRC-CU003-FR000038-000006	NULL	Tri+ PCBs	TRI_PLUS_PCB	3.7149	3.7149	mg/kg	0.18	0.18	0.18	0.18	mg/kg	NULL	NULL	1	1
1671	SRC-CU003-FR000038-BD0001	SRC-CU003-FR000038-000006	AROCLOR 1016	12674-11-2	NULL	NULL	mg/kg	0.23	0.23	0.56	0.56	mg/kg	U	U	0	1
1672	SRC-CU003-FR000038-BD0001	SRC-CU003-FR000038-000006	AROCLOR 1221	11104-28-2	17	17	mg/kg	0.23	0.23	0.56	0.56	mg/kg	NULL	J	1	1
1673	SRC-CU003-FR000038-BD0001	SRC-CU003-FR000038-000006	AROCLOR 1232	11141-16-5	NULL	NULL	mg/kg	0.23	0.23	0.56	0.56	mg/kg	U	U	0	1
1674	SRC-CU003-FR000038-BD0001	SRC-CU003-FR000038-000006	AROCLOR 1242	53469-21-9	3.4	3.4	mg/kg	0.23	0.23	0.56	0.56	mg/kg	NULL	NULL	1	1
1675	SRC-CU003-FR000038-BD0001	SRC-CU003-FR000038-000006	AROCLOR 1248	12672-29-6	NULL	NULL	mg/kg	0.23	0.23	0.56	0.56	mg/kg	U	U	0	1
1676	SRC-CU003-FR000038-BD0001	SRC-CU003-FR000038-000006	AROCLOR 1254	11097-69-1	NULL	NULL	mg/kg	0.23	0.23	0.56	0.56	mg/kg	U	U	0	1
1677	SRC-CU003-FR000038-BD0001	SRC-CU003-FR000038-000006	AROCLOR 1260	11096-82-5	NULL	NULL	mg/kg	0.23	0.23	0.56	0.56	mg/kg	U	U	0	1
1678	SRC-CU003-FR000038-BD0001	SRC-CU003-FR000038-000006	Moisture Content	WC002	29	29	%	0.02	0.02	0.02	0.02	%	NULL	NULL	1	1
1679	SRC-CU003-FR000038-BD0001	SRC-CU003-FR000038-000006	Total PCBs	1336-36-3	20.4	20.4	mg/kg	0.23	0.23	2.3	2.3	mg/kg	NULL	J	1	1
1680	SRC-CU003-FR000038-BD0001	SRC-CU003-FR000038-000006	Tri+ PCBs	TRI_PLUS_PCB	5.57865	5.57865	mg/kg	0.23	0.23	0.23	0.23	mg/kg	NULL	NULL	1	1
1681	SRC-CU003-FI000038-000006	NULL	AROCLOR 1016	12674-11-2	NULL	NULL	mg/kg	1.3	1.3	3	3	mg/kg	U	U	0	1
1682	SRC-CU003-FI000038-000006	NULL	AROCLOR 1221	11104-28-2	100	100	mg/kg	1.3	1.3	3	3	mg/kg	B	NULL	1	1
1683	SRC-CU003-FI000038-000006	NULL	AROCLOR 1232	11141-16-5	NULL	NULL	mg/kg	1.3	1.3	3	3	mg/kg	U	U	0	1
1684	SRC-CU003-FI000038-000006	NULL	AROCLOR 1242	53469-21-9	16	16	mg/kg	1.3	1.3	3	3	mg/kg	B	NULL	1	1
1685	SRC-CU003-FI000038-000006	NULL	AROCLOR 1248	12672-29-6	NULL	NULL	mg/kg	1.3	1.3	3	3	mg/kg	U	U	0	1
1686	SRC-CU003-FI000038-000006	NULL	AROCLOR 1254	11097-69-1	NULL	NULL	mg/kg	1.3	1.3	3	3	mg/kg	U	U	0	1
1687	SRC-CU003-FI000038-000006	NULL	AROCLOR 1260	11096-82-5	NULL	NULL	mg/kg	1.3	1.3	3	3	mg/kg	U	U	0	1
1688	SRC-CU003-FI000038-000006	NULL	Moisture Content	WC002	36	36	%	0.019	0.019	0.019	0.019	%	NULL	NULL	1	1
1689	SRC-CU003-FI000038-000006	NULL	Total PCBs	1336-36-3	116	116	mg/kg	1.3	1.3	3	3	mg/kg	NULL	NULL	1	1
1690	SRC-CU003-FI000038-000006	NULL	Tri+ PCBs	TRI_PLUS_PCB	29.1515	29.1515	mg/kg	1.3	1.3	1.3	1.3	mg/kg	NULL	NULL	1	1

CU-03 Residulal Core Data
(All Dredging Passes)

Row ID	cu_id	node_id	dredge_pass	core_id	location_type	x_coord	y_coord	coord_system	sample_dt	collection_method	sample_name	sample_type	start_depth	end_depth	depth_unit
1691	RLC-CU003	SRN-CU003-038	Inventory	SRC-CU003-FI000038	Sediment Residual Core Location	736221.17	1613636.58	New York State Plane East (ft) NAD 83	8/14/09 10:35	Core	SRC-CU003-FI000038-006012	ENV	6	12	in
1692	RLC-CU003	SRN-CU003-038	Inventory	SRC-CU003-FI000038	Sediment Residual Core Location	736221.17	1613636.58	New York State Plane East (ft) NAD 83	8/14/09 10:35	Core	SRC-CU003-FI000038-006012	ENV	6	12	in
1693	RLC-CU003	SRN-CU003-038	Inventory	SRC-CU003-FI000038	Sediment Residual Core Location	736221.17	1613636.58	New York State Plane East (ft) NAD 83	8/14/09 10:35	Core	SRC-CU003-FI000038-006012	ENV	6	12	in
1694	RLC-CU003	SRN-CU003-038	Inventory	SRC-CU003-FI000038	Sediment Residual Core Location	736221.17	1613636.58	New York State Plane East (ft) NAD 83	8/14/09 10:35	Core	SRC-CU003-FI000038-006012	ENV	6	12	in
1695	RLC-CU003	SRN-CU003-038	Inventory	SRC-CU003-FI000038	Sediment Residual Core Location	736221.17	1613636.58	New York State Plane East (ft) NAD 83	8/14/09 10:35	Core	SRC-CU003-FI000038-006012	ENV	6	12	in
1696	RLC-CU003	SRN-CU003-038	Inventory	SRC-CU003-FI000038	Sediment Residual Core Location	736221.17	1613636.58	New York State Plane East (ft) NAD 83	8/14/09 10:35	Core	SRC-CU003-FI000038-006012	ENV	6	12	in
1697	RLC-CU003	SRN-CU003-038	Inventory	SRC-CU003-FI000038	Sediment Residual Core Location	736221.17	1613636.58	New York State Plane East (ft) NAD 83	8/14/09 10:35	Core	SRC-CU003-FI000038-006012	ENV	6	12	in
1698	RLC-CU003	SRN-CU003-038	Inventory	SRC-CU003-FI000038	Sediment Residual Core Location	736221.17	1613636.58	New York State Plane East (ft) NAD 83	8/14/09 10:35	Core	SRC-CU003-FI000038-006012	ENV	6	12	in
1699	RLC-CU003	SRN-CU003-038	Inventory	SRC-CU003-FI000038	Sediment Residual Core Location	736221.17	1613636.58	New York State Plane East (ft) NAD 83	8/14/09 10:35	Core	SRC-CU003-FI000038-006012	ENV	6	12	in
1700	RLC-CU003	SRN-CU003-038	Inventory	SRC-CU003-FI000038	Sediment Residual Core Location	736221.17	1613636.58	New York State Plane East (ft) NAD 83	8/14/09 10:35	Core	SRC-CU003-FI000038-006012	ENV	6	12	in
1701	RLC-CU003	SRN-CU003-038	Inventory	SRC-CU003-FI000038	Sediment Residual Core Location	736221.17	1613636.58	New York State Plane East (ft) NAD 83	8/14/09 10:35	Core	SRC-CU003-FI000038-012018	ENV	12	18	in
1702	RLC-CU003	SRN-CU003-038	Inventory	SRC-CU003-FI000038	Sediment Residual Core Location	736221.17	1613636.58	New York State Plane East (ft) NAD 83	8/14/09 10:35	Core	SRC-CU003-FI000038-012018	ENV	12	18	in
1703	RLC-CU003	SRN-CU003-038	Inventory	SRC-CU003-FI000038	Sediment Residual Core Location	736221.17	1613636.58	New York State Plane East (ft) NAD 83	8/14/09 10:35	Core	SRC-CU003-FI000038-012018	ENV	12	18	in
1704	RLC-CU003	SRN-CU003-038	Inventory	SRC-CU003-FI000038	Sediment Residual Core Location	736221.17	1613636.58	New York State Plane East (ft) NAD 83	8/14/09 10:35	Core	SRC-CU003-FI000038-012018	ENV	12	18	in
1705	RLC-CU003	SRN-CU003-038	Inventory	SRC-CU003-FI000038	Sediment Residual Core Location	736221.17	1613636.58	New York State Plane East (ft) NAD 83	8/14/09 10:35	Core	SRC-CU003-FI000038-012018	ENV	12	18	in
1706	RLC-CU003	SRN-CU003-038	Inventory	SRC-CU003-FI000038	Sediment Residual Core Location	736221.17	1613636.58	New York State Plane East (ft) NAD 83	8/14/09 10:35	Core	SRC-CU003-FI000038-012018	ENV	12	18	in
1707	RLC-CU003	SRN-CU003-038	Inventory	SRC-CU003-FI000038	Sediment Residual Core Location	736221.17	1613636.58	New York State Plane East (ft) NAD 83	8/14/09 10:35	Core	SRC-CU003-FI000038-012018	ENV	12	18	in
1708	RLC-CU003	SRN-CU003-038	Inventory	SRC-CU003-FI000038	Sediment Residual Core Location	736221.17	1613636.58	New York State Plane East (ft) NAD 83	8/14/09 10:35	Core	SRC-CU003-FI000038-012018	ENV	12	18	in
1709	RLC-CU003	SRN-CU003-038	Inventory	SRC-CU003-FI000038	Sediment Residual Core Location	736221.17	1613636.58	New York State Plane East (ft) NAD 83	8/14/09 10:35	Core	SRC-CU003-FI000038-012018	ENV	12	18	in
1710	RLC-CU003	SRN-CU003-038	Inventory	SRC-CU003-FI000038	Sediment Residual Core Location	736221.17	1613636.58	New York State Plane East (ft) NAD 83	8/14/09 10:35	Core	SRC-CU003-FI000038-012018	ENV	12	18	in
1711	RLC-CU003	SRN-CU003-038	Inventory	SRC-CU003-FI000038	Sediment Residual Core Location	736221.17	1613636.58	New York State Plane East (ft) NAD 83	8/14/09 10:35	Core	SRC-CU003-FI000038-018024	ENV	18	24	in
1712	RLC-CU003	SRN-CU003-038	Inventory	SRC-CU003-FI000038	Sediment Residual Core Location	736221.17	1613636.58	New York State Plane East (ft) NAD 83	8/14/09 10:35	Core	SRC-CU003-FI000038-018024	ENV	18	24	in
1713	RLC-CU003	SRN-CU003-038	Inventory	SRC-CU003-FI000038	Sediment Residual Core Location	736221.17	1613636.58	New York State Plane East (ft) NAD 83	8/14/09 10:35	Core	SRC-CU003-FI000038-018024	ENV	18	24	in
1714	RLC-CU003	SRN-CU003-038	Inventory	SRC-CU003-FI000038	Sediment Residual Core Location	736221.17	1613636.58	New York State Plane East (ft) NAD 83	8/14/09 10:35	Core	SRC-CU003-FI000038-018024	ENV	18	24	in
1715	RLC-CU003	SRN-CU003-038	Inventory	SRC-CU003-FI000038	Sediment Residual Core Location	736221.17	1613636.58	New York State Plane East (ft) NAD 83	8/14/09 10:35	Core	SRC-CU003-FI000038-018024	ENV	18	24	in
1716	RLC-CU003	SRN-CU003-038	Inventory	SRC-CU003-FI000038	Sediment Residual Core Location	736221.17	1613636.58	New York State Plane East (ft) NAD 83	8/14/09 10:35	Core	SRC-CU003-FI000038-018024	ENV	18	24	in
1717	RLC-CU003	SRN-CU003-038	Inventory	SRC-CU003-FI000038	Sediment Residual Core Location	736221.17	1613636.58	New York State Plane East (ft) NAD 83	8/14/09 10:35	Core	SRC-CU003-FI000038-018024	ENV	18	24	in
1718	RLC-CU003	SRN-CU003-038	Inventory	SRC-CU003-FI000038	Sediment Residual Core Location	736221.17	1613636.58	New York State Plane East (ft) NAD 83	8/14/09 10:35	Core	SRC-CU003-FI000038-018024	ENV	18	24	in
1719	RLC-CU003	SRN-CU003-038	Inventory	SRC-CU003-FI000038	Sediment Residual Core Location	736221.17	1613636.58	New York State Plane East (ft) NAD 83	8/14/09 10:35	Core	SRC-CU003-FI000038-018024	ENV	18	24	in
1720	RLC-CU003	SRN-CU003-038	Inventory	SRC-CU003-FI000038	Sediment Residual Core Location	736221.17	1613636.58	New York State Plane East (ft) NAD 83	8/14/09 10:35	Core	SRC-CU003-FI000038-018024	ENV	18	24	in
1721	RLC-CU003	SRN-CU003-038	Second Inventory	SRC-CU003-SI000038	Sediment Residual Core Location	736219.52	1613647.13	New York State Plane East (ft) NAD 83	9/19/09 14:36	Core	SRC-CU003-SI000038-000006	ENV	0	6	in
1722	RLC-CU003	SRN-CU003-038	Second Inventory	SRC-CU003-SI000038	Sediment Residual Core Location	736219.52	1613647.13	New York State Plane East (ft) NAD 83	9/19/09 14:36	Core	SRC-CU003-SI000038-000006	ENV	0	6	in
1723	RLC-CU003	SRN-CU003-038	Second Inventory	SRC-CU003-SI000038	Sediment Residual Core Location	736219.52	1613647.13	New York State Plane East (ft) NAD 83	9/19/09 14:36	Core	SRC-CU003-SI000038-000006	ENV	0	6	in
1724	RLC-CU003	SRN-CU003-038	Second Inventory	SRC-CU003-SI000038	Sediment Residual Core Location	736219.52	1613647.13	New York State Plane East (ft) NAD 83	9/19/09 14:36	Core	SRC-CU003-SI000038-000006	ENV	0	6	in
1725	RLC-CU003	SRN-CU003-038	Second Inventory	SRC-CU003-SI000038	Sediment Residual Core Location	736219.52	1613647.13	New York State Plane East (ft) NAD 83	9/19/09 14:36	Core	SRC-CU003-SI000038-000006	ENV	0	6	in
1726	RLC-CU003	SRN-CU003-038	Second Inventory	SRC-CU003-SI000038	Sediment Residual Core Location	736219.52	1613647.13	New York State Plane East (ft) NAD 83	9/19/09 14:36	Core	SRC-CU003-SI000038-000006	ENV	0	6	in
1727	RLC-CU003	SRN-CU003-038	Second Inventory	SRC-CU003-SI000038	Sediment Residual Core Location	736219.52	1613647.13	New York State Plane East (ft) NAD 83	9/19/09 14:36	Core	SRC-CU003-SI000038-000006	ENV	0	6	in
1728	RLC-CU003	SRN-CU003-038	Second Inventory	SRC-CU003-SI000038	Sediment Residual Core Location	736219.52	1613647.13	New York State Plane East (ft) NAD 83	9/19/09 14:36	Core	SRC-CU003-SI000038-000006	ENV	0	6	in
1729	RLC-CU003	SRN-CU003-038	Second Inventory	SRC-CU003-SI000038	Sediment Residual Core Location	736219.52	1613647.13	New York State Plane East (ft) NAD 83	9/19/09 14:36	Core	SRC-CU003-SI000038-000006	ENV	0	6	in
1730	RLC-CU003	SRN-CU003-038	Second Inventory	SRC-CU003-SI000038	Sediment Residual Core Location	736219.52	1613647.13	New York State Plane East (ft) NAD 83	9/19/09 14:36	Core	SRC-CU003-SI000038-000006	ENV	0	6	in
1731	RLC-CU003	SRN-CU003-038	Second Inventory	SRC-CU003-SI000038	Sediment Residual Core Location	736219.52	1613647.13	New York State Plane East (ft) NAD 83	9/19/09 14:36	Core	SRC-CU003-SI000038-006012	ENV	6	12	in
1732	RLC-CU003	SRN-CU003-038	Second Inventory	SRC-CU003-SI000038	Sediment Residual Core Location	736219.52	1613647.13	New York State Plane East (ft) NAD 83	9/19/09 14:36	Core	SRC-CU003-SI000038-006012	ENV	6	12	in
1733	RLC-CU003	SRN-CU003-038	Second Inventory	SRC-CU003-SI000038	Sediment Residual Core Location	736219.52	1613647.13	New York State Plane East (ft) NAD 83	9/19/09 14:36	Core	SRC-CU003-SI000038-006012	ENV	6	12	in
1734	RLC-CU003	SRN-CU003-038	Second Inventory	SRC-CU003-SI000038	Sediment Residual Core Location	736219.52	1613647.13	New York State Plane East (ft) NAD 83	9/19/09 14:36	Core	SRC-CU003-SI000038-006012	ENV	6	12	in
1735	RLC-CU003	SRN-CU003-038	Second Inventory	SRC-CU003-SI000038	Sediment Residual Core Location	736219.52	1613647.13	New York State Plane East (ft) NAD 83	9/19/09 14:36	Core	SRC-CU003-SI000038-006012	ENV	6	12	in
1736	RLC-CU003	SRN-CU003-038	Second Inventory	SRC-CU003-SI000038	Sediment Residual Core Location	736219.52	1613647.13	New York State Plane East (ft) NAD 83	9/19/09 14:36	Core	SRC-CU003-SI000038-006012	ENV	6	12	in
1737	RLC-CU003	SRN-CU003-038	Second Inventory	SRC-CU003-SI000038	Sediment Residual Core Location	736219.52	1613647.13	New York State Plane East (ft) NAD 83	9/19/09 14:36	Core	SRC-CU003-SI000038-006012	ENV	6	12	in
1738	RLC-CU003	SRN-CU003-038	Second Inventory	SRC-CU003-SI000038	Sediment Residual Core Location	736219.52	1613647.13	New York State Plane East (ft) NAD 83	9/19/09 14:36	Core	SRC-CU003-SI000038-006012	ENV	6	12	in
1739	RLC-CU003	SRN-CU003-038	Second Inventory	SRC-CU003-SI000038	Sediment Residual Core Location	736219.52	1613647.13	New York State Plane East (ft) NAD 83	9/19/09 14:36	Core	SRC-CU003-SI000038-006012	ENV	6	12	in
1740	RLC-CU003	SRN-CU003-038	Second Inventory	SRC-CU003-SI000038	Sediment Residual Core Location	736219.52	1613647.13	New York State Plane East (ft) NAD 83	9/19/09 14:36	Core	SRC-CU003-SI000038-006012	ENV	6	12	in
1741	RLC-CU003	SRN-CU003-038	Second Inventory	SRC-CU003-SI000038	Sediment Residual Core Location	736219.52	1613647.13	New York State Plane East (ft) NAD 83	9/19/09 14:36	Core	SRC-CU003-SI000038-012018	ENV	12	18	in
1742	RLC-CU003	SRN-CU003-038	Second Inventory	SRC-CU003-SI000038	Sediment Residual Core Location	736219.52	1613647.13	New York State Plane East (ft) NAD 83	9/19/09 14:36	Core	SRC-CU003-SI000038-012018	ENV	12	18	in
1743	RLC-CU003	SRN-CU003-038	Second Inventory	SRC-CU003-SI000038	Sediment Residual Core Location	736219.52	1613647.13	New York State Plane East (ft) NAD 83	9/19/09 14:36	Core	SRC-CU003-SI000038-012018	ENV	12	18	in
1744	RLC-CU003	SRN-CU003-038	Second Inventory	SRC-CU003-SI000038	Sediment Residual Core Location	736219.52	1613647.13	New York State Plane East (ft) NAD 83	9/19/09 14:36	Core	SRC-CU003-SI000038-012018	ENV	12	18	in
1745	RLC-CU003	SRN-CU003-038	Second Inventory	SRC-CU003-SI000038	Sediment Residual Core Location	736219.52	1613647.13	New York State Plane East (ft) NAD 83	9/19/09 14:36	Core	SRC-CU003-SI000038-012018	ENV	12	18	in
1746	RLC-CU003	SRN-CU003-038	Second Inventory	SRC-CU003-SI000038	Sediment Residual Core Location	736219.52	1613647.13	New York State Plane East (ft) NAD 83	9/19/09 14:36	Core	SRC-CU003-SI000038-012018	ENV	12	18	in
1747	RLC-CU003	SRN-CU003-038	Second Inventory	SRC-CU003-SI000038	Sediment Residual Core Location	736219.52	1613647.13	New York State Plane East (ft) NAD 83	9/19/09 14:36	Core	SRC-CU003-SI000038-012018	ENV	12	18	in
1748	RLC-CU003	SRN-CU003-038	Second Inventory	SRC-CU003-SI000038	Sediment Residual Core Location	736219.52	1613647.13	New York State Plane East (ft) NAD 83	9/19/09 14:36	Core	SRC-CU003-SI000038-012018	ENV	12	18	in
1749	RLC-CU003	SRN-CU003-038	Second Inventory	SRC-CU003-SI000038	Sediment Residual Core Location	736219.52	1613647.13	New York State Plane East (ft) NAD 83	9/19/09 14:36	Core	SRC-CU003-SI000038-012018	ENV	12	18	in
1750	RLC-CU003	SRN-CU003-038	Second Inventory	SRC-CU003-SI000038	Sediment Residual Core Location	736219.52	1613647.13	New York State Plane East (ft) NAD 83	9/19/09 14:36	Core	SRC-CU003-SI000038-012018	ENV	12	18	in
1751	RLC-CU003	SRN-CU003-038	Second Inventory	SRC-CU003-SI000038	Sediment Residual Core Location	736219.52	1613647.13	New York State Plane East (ft) NAD 83	9/19/09 14:36	Core	SRC-CU003-SI000038-018024	ENV	18	24	in
1752	RLC-CU003	SRN-CU003-038	Second Inventory	SRC-CU003-SI000038	Sediment Residual Core Location	736219.52	1613647.13	New York State Plane East (ft) NAD 83	9/19/09 14:36	Core	SRC-CU003-SI000038-018024	ENV	18	24	in
1753	RLC-CU003	SRN-CU003-038	Second Inventory	SRC-CU003-SI000038	Sediment Residual Core Location	736219.52	1613647.13	New York State Plane East (ft) NAD 83	9/19/09 14:36	Core	SRC-CU003-SI000038-018024	ENV	18	24	in
1754	RLC-CU003	SRN-CU003-038	Second Inventory	SRC-CU003-SI000038	Sediment Residual Core Location	736219.52	1613647.13	New York State Plane East (ft) NAD 83	9/19/09 14:36	Core	SRC-CU003-SI000038-018024	ENV	18	24	in
1755	RLC-CU003	SRN-CU003-038	Second Inventory	SRC-CU003-SI000038	Sediment Residual Core Location	736219.52	1613647.13	New York State Plane East (ft) NAD 83	9/19/09 14:36	Core	SRC-CU003-SI000038-018024	ENV	18	24	in

CU-03 Residulal Core Data
(All Dredging Passes)

Row ID	sample_name	dup_parent_sample_name	analyte_name	cas_rn	Lab_Reported_Result	Verified_Result	result_unit	Lab_Reported_MDL	Verified_MDL	Lab_Reported_RL	Verified_RL	limit_unit	Lab_Reported_Qualifier	Verified_Qualifier	Detected	Reportable
1691	SRC-CU003-FI000038-006012	NULL	AROCLOR 1016	12674-11-2	NULL	NULL	mg/kg	0.33	0.33	0.8	0.8	mg/kg	U	U	0	1
1692	SRC-CU003-FI000038-006012	NULL	AROCLOR 1221	11104-28-2	12	12	mg/kg	0.33	0.33	0.8	0.8	mg/kg	NULL	NULL	1	1
1693	SRC-CU003-FI000038-006012	NULL	AROCLOR 1232	11141-16-5	NULL	NULL	mg/kg	0.33	0.33	0.8	0.8	mg/kg	U	U	0	1
1694	SRC-CU003-FI000038-006012	NULL	AROCLOR 1242	53469-21-9	2.7	2.7	mg/kg	0.33	0.33	0.8	0.8	mg/kg	NULL	NULL	1	1
1695	SRC-CU003-FI000038-006012	NULL	AROCLOR 1248	12672-29-6	NULL	NULL	mg/kg	0.33	0.33	0.8	0.8	mg/kg	U	U	0	1
1696	SRC-CU003-FI000038-006012	NULL	AROCLOR 1254	11097-69-1	NULL	NULL	mg/kg	0.33	0.33	0.8	0.8	mg/kg	U	U	0	1
1697	SRC-CU003-FI000038-006012	NULL	AROCLOR 1260	11096-82-5	NULL	NULL	mg/kg	0.33	0.33	0.8	0.8	mg/kg	U	U	0	1
1698	SRC-CU003-FI000038-006012	NULL	Moisture Content	WC002	21	21	%	0.019	0.019	0.019	0.019	%	NULL	NULL	1	1
1699	SRC-CU003-FI000038-006012	NULL	Total PCBs	1336-36-3	14.7	14.7	mg/kg	0.33	0.33	0.8	0.8	mg/kg	NULL	NULL	1	1
1700	SRC-CU003-FI000038-006012	NULL	Tri+ PCBs	TRI_PLUS_PCB	4.28715	4.28715	mg/kg	0.33	0.33	0.33	0.33	mg/kg	NULL	NULL	1	1
1701	SRC-CU003-FI000038-012018	NULL	AROCLOR 1016	12674-11-2	NULL	NULL	mg/kg	0.25	0.25	0.6	0.6	mg/kg	U	U	0	1
1702	SRC-CU003-FI000038-012018	NULL	AROCLOR 1221	11104-28-2	9.3	9.3	mg/kg	0.25	0.25	0.6	0.6	mg/kg	NULL	NULL	1	1
1703	SRC-CU003-FI000038-012018	NULL	AROCLOR 1232	11141-16-5	NULL	NULL	mg/kg	0.25	0.25	0.6	0.6	mg/kg	U	U	0	1
1704	SRC-CU003-FI000038-012018	NULL	AROCLOR 1242	53469-21-9	2.6	2.6	mg/kg	0.25	0.25	0.6	0.6	mg/kg	NULL	NULL	1	1
1705	SRC-CU003-FI000038-012018	NULL	AROCLOR 1248	12672-29-6	NULL	NULL	mg/kg	0.25	0.25	0.6	0.6	mg/kg	U	U	0	1
1706	SRC-CU003-FI000038-012018	NULL	AROCLOR 1254	11097-69-1	NULL	NULL	mg/kg	0.25	0.25	0.6	0.6	mg/kg	U	U	0	1
1707	SRC-CU003-FI000038-012018	NULL	AROCLOR 1260	11096-82-5	NULL	NULL	mg/kg	0.25	0.25	0.6	0.6	mg/kg	U	U	0	1
1708	SRC-CU003-FI000038-012018	NULL	Moisture Content	WC002	37	37	%	0.018	0.018	0.018	0.018	%	NULL	NULL	1	1
1709	SRC-CU003-FI000038-012018	NULL	Total PCBs	1336-36-3	11.9	11.9	mg/kg	0.25	0.25	0.6	0.6	mg/kg	NULL	NULL	1	1
1710	SRC-CU003-FI000038-012018	NULL	Tri+ PCBs	TRI_PLUS_PCB	3.78175	3.78175	mg/kg	0.25	0.25	0.25	0.25	mg/kg	NULL	NULL	1	1
1711	SRC-CU003-FI000038-018024	NULL	AROCLOR 1016	12674-11-2	NULL	NULL	mg/kg	0.017	0.017	0.04	0.04	mg/kg	U	U	0	1
1712	SRC-CU003-FI000038-018024	NULL	AROCLOR 1221	11104-28-2	0.61	0.61	mg/kg	0.017	0.017	0.04	0.04	mg/kg	NULL	NULL	1	1
1713	SRC-CU003-FI000038-018024	NULL	AROCLOR 1232	11141-16-5	NULL	NULL	mg/kg	0.017	0.017	0.04	0.04	mg/kg	U	U	0	1
1714	SRC-CU003-FI000038-018024	NULL	AROCLOR 1242	53469-21-9	0.14	0.14	mg/kg	0.017	0.017	0.04	0.04	mg/kg	NULL	NULL	1	1
1715	SRC-CU003-FI000038-018024	NULL	AROCLOR 1248	12672-29-6	NULL	NULL	mg/kg	0.017	0.017	0.04	0.04	mg/kg	U	U	0	1
1716	SRC-CU003-FI000038-018024	NULL	AROCLOR 1254	11097-69-1	NULL	NULL	mg/kg	0.017	0.017	0.04	0.04	mg/kg	U	U	0	1
1717	SRC-CU003-FI000038-018024	NULL	AROCLOR 1260	11096-82-5	NULL	NULL	mg/kg	0.017	0.017	0.04	0.04	mg/kg	U	U	0	1
1718	SRC-CU003-FI000038-018024	NULL	Moisture Content	WC002	39	39	%	0.02	0.02	0.02	0.02	%	NULL	NULL	1	1
1719	SRC-CU003-FI000038-018024	NULL	Total PCBs	1336-36-3	0.75	0.75	mg/kg	0.017	0.017	0.04	0.04	mg/kg	NULL	NULL	1	1
1720	SRC-CU003-FI000038-018024	NULL	Tri+ PCBs	TRI_PLUS_PCB	0.220535	0.220535	mg/kg	0.017	0.017	0.017	0.017	mg/kg	NULL	NULL	1	1
1721	SRC-CU003-SI000038-000006	NULL	AROCLOR 1016	12674-11-2	NULL	NULL	mg/kg	0.49	0.49	1.2	1.2	mg/kg	U	U	0	1
1722	SRC-CU003-SI000038-000006	NULL	AROCLOR 1221	11104-28-2	30	30	mg/kg	0.49	0.49	1.2	1.2	mg/kg	NULL	NULL	1	1
1723	SRC-CU003-SI000038-000006	NULL	AROCLOR 1232	11141-16-5	NULL	NULL	mg/kg	0.49	0.49	1.2	1.2	mg/kg	U	U	0	1
1724	SRC-CU003-SI000038-000006	NULL	AROCLOR 1242	53469-21-9	7.6	7.6	mg/kg	0.49	0.49	1.2	1.2	mg/kg	NULL	NULL	1	1
1725	SRC-CU003-SI000038-000006	NULL	AROCLOR 1248	12672-29-6	NULL	NULL	mg/kg	0.49	0.49	1.2	1.2	mg/kg	U	U	0	1
1726	SRC-CU003-SI000038-000006	NULL	AROCLOR 1254	11097-69-1	NULL	NULL	mg/kg	0.49	0.49	1.2	1.2	mg/kg	U	U	0	1
1727	SRC-CU003-SI000038-000006	NULL	AROCLOR 1260	11096-82-5	NULL	NULL	mg/kg	0.49	0.49	1.2	1.2	mg/kg	U	U	0	1
1728	SRC-CU003-SI000038-000006	NULL	Moisture Content	WC002	33	33	%	0.02	0.02	0.02	0.02	%	NULL	NULL	1	1
1729	SRC-CU003-SI000038-000006	NULL	Total PCBs	1336-36-3	37.6	37.6	mg/kg	0.49	0.49	4.7	4.7	mg/kg	NULL	J	1	1
1730	SRC-CU003-SI000038-000006	NULL	Tri+ PCBs	TRI_PLUS_PCB	11.33895	11.33895	mg/kg	0.49	0.49	0.49	0.49	mg/kg	NULL	NULL	1	1
1731	SRC-CU003-SI000038-006012	NULL	AROCLOR 1016	12674-11-2	NULL	NULL	mg/kg	0.06	0.06	0.23	0.23	mg/kg	U	U	0	1
1732	SRC-CU003-SI000038-006012	NULL	AROCLOR 1221	11104-28-2	2.9	2.9	mg/kg	0.06	0.06	0.23	0.23	mg/kg	NULL	NULL	1	1
1733	SRC-CU003-SI000038-006012	NULL	AROCLOR 1232	11141-16-5	NULL	NULL	mg/kg	0.06	0.06	0.23	0.23	mg/kg	U	U	0	1
1734	SRC-CU003-SI000038-006012	NULL	AROCLOR 1242	53469-21-9	NULL	NULL	mg/kg	0.06	0.06	0.23	0.23	mg/kg	U	U	0	1
1735	SRC-CU003-SI000038-006012	NULL	AROCLOR 1248	12672-29-6	NULL	NULL	mg/kg	0.06	0.06	0.23	0.23	mg/kg	U	U	0	1
1736	SRC-CU003-SI000038-006012	NULL	AROCLOR 1254	11097-69-1	NULL	NULL	mg/kg	0.06	0.06	0.23	0.23	mg/kg	U	U	0	1
1737	SRC-CU003-SI000038-006012	NULL	AROCLOR 1260	11096-82-5	NULL	NULL	mg/kg	0.06	0.06	0.23	0.23	mg/kg	U	U	0	1
1738	SRC-CU003-SI000038-006012	NULL	Moisture Content	WC002	56.4	56.4	%	1	1	1	1	%	NULL	NULL	1	1
1739	SRC-CU003-SI000038-006012	NULL	Total PCBs	1336-36-3	2.9	2.9	mg/kg	0.06	0.06	0.92	0.92	mg/kg	NULL	NULL	1	1
1740	SRC-CU003-SI000038-006012	NULL	Tri+ PCBs	TRI_PLUS_PCB	0.4606	0.4606	mg/kg	0.06	0.06	0.06	0.06	mg/kg	NULL	NULL	1	1
1741	SRC-CU003-SI000038-012018	NULL	AROCLOR 1016	12674-11-2	NULL	NULL	mg/kg	0.0037	0.0037	0.014	0.014	mg/kg	U	U	0	1
1742	SRC-CU003-SI000038-012018	NULL	AROCLOR 1221	11104-28-2	0.048	0.048	mg/kg	0.0037	0.0037	0.014	0.014	mg/kg	NULL	NULL	1	1
1743	SRC-CU003-SI000038-012018	NULL	AROCLOR 1232	11141-16-5	NULL	NULL	mg/kg	0.0037	0.0037	0.014	0.014	mg/kg	U	U	0	1
1744	SRC-CU003-SI000038-012018	NULL	AROCLOR 1242	53469-21-9	NULL	NULL	mg/kg	0.0037	0.0037	0.014	0.014	mg/kg	U	U	0	1
1745	SRC-CU003-SI000038-012018	NULL	AROCLOR 1248	12672-29-6	NULL	NULL	mg/kg	0.0037	0.0037	0.014	0.014	mg/kg	U	U	0	1
1746	SRC-CU003-SI000038-012018	NULL	AROCLOR 1254	11097-69-1	NULL	NULL	mg/kg	0.0037	0.0037	0.014	0.014	mg/kg	U	U	0	1
1747	SRC-CU003-SI000038-012018	NULL	AROCLOR 1260	11096-82-5	NULL	NULL	mg/kg	0.0037	0.0037	0.014	0.014	mg/kg	U	U	0	1
1748	SRC-CU003-SI000038-012018	NULL	Moisture Content	WC002	30.4	30.4	%	1	1	1	1	%	NULL	NULL	1	1
1749	SRC-CU003-SI000038-012018	NULL	Total PCBs	1336-36-3	0.048	0.048	mg/kg	0.0037	0.0037	0.057	0.057	mg/kg	J	J	1	1
1750	SRC-CU003-SI000038-012018	NULL	Tri+ PCBs	TRI_PLUS_PCB	0.010087	0.010087	mg/kg	0.0037	0.0037	0.0037	0.0037	mg/kg	NULL	NULL	1	1
1751	SRC-CU003-SI000038-018024	NULL	AROCLOR 1016	12674-11-2	NULL	NULL	mg/kg	0.0036	0.0036	0.014	0.014	mg/kg	U	U	0	1
1752	SRC-CU003-SI000038-018024	NULL	AROCLOR 1221	11104-28-2	NULL	NULL	mg/kg	0.0036	0.0036	0.014	0.014	mg/kg	U	U	0	1
1753	SRC-CU003-SI000038-018024	NULL	AROCLOR 1232	11141-16-5	NULL	NULL	mg/kg	0.0036	0.0036	0.014	0.014	mg/kg	U	U	0	1
1754	SRC-CU003-SI000038-018024	NULL	AROCLOR 1242	53469-21-9	NULL	NULL	mg/kg	0.0036	0.0036	0.014	0.014	mg/kg	U	U	0	1
1755	SRC-CU003-SI000038-018024	NULL	AROCLOR 1248	12672-29-6	NULL	NULL	mg/kg	0.0036	0.0036	0.014	0.014	mg/kg	U	U	0	1

CU-03 Residulal Core Data
(All Dredging Passes)

Row ID	cu_id	node_id	dredge_pass	core_id	location_type	x_coord	y_coord	coord_system	sample_dt	collection_method	sample_name	sample_type	start_depth	end_depth	depth_unit
1756	RLC-CU003	SRN-CU003-038	Second Inventory	SRC-CU003-SI000038	Sediment Residual Core Location	736219.52	1613647.13	New York State Plane East (ft) NAD 83	9/19/09 14:36	Core	SRC-CU003-SI000038-018024	ENV	18	24	in
1757	RLC-CU003	SRN-CU003-038	Second Inventory	SRC-CU003-SI000038	Sediment Residual Core Location	736219.52	1613647.13	New York State Plane East (ft) NAD 83	9/19/09 14:36	Core	SRC-CU003-SI000038-018024	ENV	18	24	in
1758	RLC-CU003	SRN-CU003-038	Second Inventory	SRC-CU003-SI000038	Sediment Residual Core Location	736219.52	1613647.13	New York State Plane East (ft) NAD 83	9/19/09 14:36	Core	SRC-CU003-SI000038-018024	ENV	18	24	in
1759	RLC-CU003	SRN-CU003-038	Second Inventory	SRC-CU003-SI000038	Sediment Residual Core Location	736219.52	1613647.13	New York State Plane East (ft) NAD 83	9/19/09 14:36	Core	SRC-CU003-SI000038-018024	ENV	18	24	in
1760	RLC-CU003	SRN-CU003-038	Second Inventory	SRC-CU003-SI000038	Sediment Residual Core Location	736219.52	1613647.13	New York State Plane East (ft) NAD 83	9/19/09 14:36	Core	SRC-CU003-SI000038-018024	ENV	18	24	in
1761	RLC-CU003	SRN-CU003-039	Inventory	SRC-CU003-FI000039	Sediment Residual Core Location	736298.06	1613636.72	New York State Plane East (ft) NAD 83	8/14/09 10:54	Core	SRC-CU003-FI000039-000006	ENV	0	6	in
1762	RLC-CU003	SRN-CU003-039	Inventory	SRC-CU003-FI000039	Sediment Residual Core Location	736298.06	1613636.72	New York State Plane East (ft) NAD 83	8/14/09 10:54	Core	SRC-CU003-FI000039-000006	ENV	0	6	in
1763	RLC-CU003	SRN-CU003-039	Inventory	SRC-CU003-FI000039	Sediment Residual Core Location	736298.06	1613636.72	New York State Plane East (ft) NAD 83	8/14/09 10:54	Core	SRC-CU003-FI000039-000006	ENV	0	6	in
1764	RLC-CU003	SRN-CU003-039	Inventory	SRC-CU003-FI000039	Sediment Residual Core Location	736298.06	1613636.72	New York State Plane East (ft) NAD 83	8/14/09 10:54	Core	SRC-CU003-FI000039-000006	ENV	0	6	in
1765	RLC-CU003	SRN-CU003-039	Inventory	SRC-CU003-FI000039	Sediment Residual Core Location	736298.06	1613636.72	New York State Plane East (ft) NAD 83	8/14/09 10:54	Core	SRC-CU003-FI000039-000006	ENV	0	6	in
1766	RLC-CU003	SRN-CU003-039	Inventory	SRC-CU003-FI000039	Sediment Residual Core Location	736298.06	1613636.72	New York State Plane East (ft) NAD 83	8/14/09 10:54	Core	SRC-CU003-FI000039-000006	ENV	0	6	in
1767	RLC-CU003	SRN-CU003-039	Inventory	SRC-CU003-FI000039	Sediment Residual Core Location	736298.06	1613636.72	New York State Plane East (ft) NAD 83	8/14/09 10:54	Core	SRC-CU003-FI000039-000006	ENV	0	6	in
1768	RLC-CU003	SRN-CU003-039	Inventory	SRC-CU003-FI000039	Sediment Residual Core Location	736298.06	1613636.72	New York State Plane East (ft) NAD 83	8/14/09 10:54	Core	SRC-CU003-FI000039-000006	ENV	0	6	in
1769	RLC-CU003	SRN-CU003-039	Inventory	SRC-CU003-FI000039	Sediment Residual Core Location	736298.06	1613636.72	New York State Plane East (ft) NAD 83	8/14/09 10:54	Core	SRC-CU003-FI000039-000006	ENV	0	6	in
1770	RLC-CU003	SRN-CU003-039	Inventory	SRC-CU003-FI000039	Sediment Residual Core Location	736298.06	1613636.72	New York State Plane East (ft) NAD 83	8/14/09 10:54	Core	SRC-CU003-FI000039-000006	ENV	0	6	in
1771	RLC-CU003	SRN-CU003-039	Inventory	SRC-CU003-FI000039	Sediment Residual Core Location	736298.06	1613636.72	New York State Plane East (ft) NAD 83	8/14/09 10:54	Core	SRC-CU003-FI000039-006012	ENV	6	12	in
1772	RLC-CU003	SRN-CU003-039	Inventory	SRC-CU003-FI000039	Sediment Residual Core Location	736298.06	1613636.72	New York State Plane East (ft) NAD 83	8/14/09 10:54	Core	SRC-CU003-FI000039-006012	ENV	6	12	in
1773	RLC-CU003	SRN-CU003-039	Inventory	SRC-CU003-FI000039	Sediment Residual Core Location	736298.06	1613636.72	New York State Plane East (ft) NAD 83	8/14/09 10:54	Core	SRC-CU003-FI000039-006012	ENV	6	12	in
1774	RLC-CU003	SRN-CU003-039	Inventory	SRC-CU003-FI000039	Sediment Residual Core Location	736298.06	1613636.72	New York State Plane East (ft) NAD 83	8/14/09 10:54	Core	SRC-CU003-FI000039-006012	ENV	6	12	in
1775	RLC-CU003	SRN-CU003-039	Inventory	SRC-CU003-FI000039	Sediment Residual Core Location	736298.06	1613636.72	New York State Plane East (ft) NAD 83	8/14/09 10:54	Core	SRC-CU003-FI000039-006012	ENV	6	12	in
1776	RLC-CU003	SRN-CU003-039	Inventory	SRC-CU003-FI000039	Sediment Residual Core Location	736298.06	1613636.72	New York State Plane East (ft) NAD 83	8/14/09 10:54	Core	SRC-CU003-FI000039-006012	ENV	6	12	in
1777	RLC-CU003	SRN-CU003-039	Inventory	SRC-CU003-FI000039	Sediment Residual Core Location	736298.06	1613636.72	New York State Plane East (ft) NAD 83	8/14/09 10:54	Core	SRC-CU003-FI000039-006012	ENV	6	12	in
1778	RLC-CU003	SRN-CU003-039	Inventory	SRC-CU003-FI000039	Sediment Residual Core Location	736298.06	1613636.72	New York State Plane East (ft) NAD 83	8/14/09 10:54	Core	SRC-CU003-FI000039-006012	ENV	6	12	in
1779	RLC-CU003	SRN-CU003-039	Inventory	SRC-CU003-FI000039	Sediment Residual Core Location	736298.06	1613636.72	New York State Plane East (ft) NAD 83	8/14/09 10:54	Core	SRC-CU003-FI000039-006012	ENV	6	12	in
1780	RLC-CU003	SRN-CU003-039	Inventory	SRC-CU003-FI000039	Sediment Residual Core Location	736298.06	1613636.72	New York State Plane East (ft) NAD 83	8/14/09 10:54	Core	SRC-CU003-FI000039-006012	ENV	6	12	in
1781	RLC-CU003	SRN-CU003-039	Inventory	SRC-CU003-FI000039	Sediment Residual Core Location	736298.06	1613636.72	New York State Plane East (ft) NAD 83	8/14/09 10:54	Core	SRC-CU003-FI000039-012018	ENV	12	18	in
1782	RLC-CU003	SRN-CU003-039	Inventory	SRC-CU003-FI000039	Sediment Residual Core Location	736298.06	1613636.72	New York State Plane East (ft) NAD 83	8/14/09 10:54	Core	SRC-CU003-FI000039-012018	ENV	12	18	in
1783	RLC-CU003	SRN-CU003-039	Inventory	SRC-CU003-FI000039	Sediment Residual Core Location	736298.06	1613636.72	New York State Plane East (ft) NAD 83	8/14/09 10:54	Core	SRC-CU003-FI000039-012018	ENV	12	18	in
1784	RLC-CU003	SRN-CU003-039	Inventory	SRC-CU003-FI000039	Sediment Residual Core Location	736298.06	1613636.72	New York State Plane East (ft) NAD 83	8/14/09 10:54	Core	SRC-CU003-FI000039-012018	ENV	12	18	in
1785	RLC-CU003	SRN-CU003-039	Inventory	SRC-CU003-FI000039	Sediment Residual Core Location	736298.06	1613636.72	New York State Plane East (ft) NAD 83	8/14/09 10:54	Core	SRC-CU003-FI000039-012018	ENV	12	18	in
1786	RLC-CU003	SRN-CU003-039	Inventory	SRC-CU003-FI000039	Sediment Residual Core Location	736298.06	1613636.72	New York State Plane East (ft) NAD 83	8/14/09 10:54	Core	SRC-CU003-FI000039-012018	ENV	12	18	in
1787	RLC-CU003	SRN-CU003-039	Inventory	SRC-CU003-FI000039	Sediment Residual Core Location	736298.06	1613636.72	New York State Plane East (ft) NAD 83	8/14/09 10:54	Core	SRC-CU003-FI000039-012018	ENV	12	18	in
1788	RLC-CU003	SRN-CU003-039	Inventory	SRC-CU003-FI000039	Sediment Residual Core Location	736298.06	1613636.72	New York State Plane East (ft) NAD 83	8/14/09 10:54	Core	SRC-CU003-FI000039-012018	ENV	12	18	in
1789	RLC-CU003	SRN-CU003-039	Inventory	SRC-CU003-FI000039	Sediment Residual Core Location	736298.06	1613636.72	New York State Plane East (ft) NAD 83	8/14/09 10:54	Core	SRC-CU003-FI000039-012018	ENV	12	18	in
1790	RLC-CU003	SRN-CU003-039	Inventory	SRC-CU003-FI000039	Sediment Residual Core Location	736298.06	1613636.72	New York State Plane East (ft) NAD 83	8/14/09 10:54	Core	SRC-CU003-FI000039-012018	ENV	12	18	in
1791	RLC-CU003	SRN-CU003-039	Inventory	SRC-CU003-FI000039	Sediment Residual Core Location	736298.06	1613636.72	New York State Plane East (ft) NAD 83	8/14/09 10:54	Core	SRC-CU003-FI000039-018024	ENV	18	24	in
1792	RLC-CU003	SRN-CU003-039	Inventory	SRC-CU003-FI000039	Sediment Residual Core Location	736298.06	1613636.72	New York State Plane East (ft) NAD 83	8/14/09 10:54	Core	SRC-CU003-FI000039-018024	ENV	18	24	in
1793	RLC-CU003	SRN-CU003-039	Inventory	SRC-CU003-FI000039	Sediment Residual Core Location	736298.06	1613636.72	New York State Plane East (ft) NAD 83	8/14/09 10:54	Core	SRC-CU003-FI000039-018024	ENV	18	24	in
1794	RLC-CU003	SRN-CU003-039	Inventory	SRC-CU003-FI000039	Sediment Residual Core Location	736298.06	1613636.72	New York State Plane East (ft) NAD 83	8/14/09 10:54	Core	SRC-CU003-FI000039-018024	ENV	18	24	in
1795	RLC-CU003	SRN-CU003-039	Inventory	SRC-CU003-FI000039	Sediment Residual Core Location	736298.06	1613636.72	New York State Plane East (ft) NAD 83	8/14/09 10:54	Core	SRC-CU003-FI000039-018024	ENV	18	24	in
1796	RLC-CU003	SRN-CU003-039	Inventory	SRC-CU003-FI000039	Sediment Residual Core Location	736298.06	1613636.72	New York State Plane East (ft) NAD 83	8/14/09 10:54	Core	SRC-CU003-FI000039-018024	ENV	18	24	in
1797	RLC-CU003	SRN-CU003-039	Inventory	SRC-CU003-FI000039	Sediment Residual Core Location	736298.06	1613636.72	New York State Plane East (ft) NAD 83	8/14/09 10:54	Core	SRC-CU003-FI000039-018024	ENV	18	24	in
1798	RLC-CU003	SRN-CU003-039	Inventory	SRC-CU003-FI000039	Sediment Residual Core Location	736298.06	1613636.72	New York State Plane East (ft) NAD 83	8/14/09 10:54	Core	SRC-CU003-FI000039-018024	ENV	18	24	in
1799	RLC-CU003	SRN-CU003-039	Inventory	SRC-CU003-FI000039	Sediment Residual Core Location	736298.06	1613636.72	New York State Plane East (ft) NAD 83	8/14/09 10:54	Core	SRC-CU003-FI000039-018024	ENV	18	24	in
1800	RLC-CU003	SRN-CU003-039	Inventory	SRC-CU003-FI000039	Sediment Residual Core Location	736298.06	1613636.72	New York State Plane East (ft) NAD 83	8/14/09 10:54	Core	SRC-CU003-FI000039-018024	ENV	18	24	in
1801	RLC-CU003	SRN-CU003-040	Inventory	SRC-CU003-FI000040	Sediment Residual Core Location	736383.16	1613638.04	New York State Plane East (ft) NAD 83	8/14/09 11:12	Core	SRC-CU003-FI000040-000006	ENV	0	6	in
1802	RLC-CU003	SRN-CU003-040	Inventory	SRC-CU003-FI000040	Sediment Residual Core Location	736383.16	1613638.04	New York State Plane East (ft) NAD 83	8/14/09 11:12	Core	SRC-CU003-FI000040-000006	ENV	0	6	in
1803	RLC-CU003	SRN-CU003-040	Inventory	SRC-CU003-FI000040	Sediment Residual Core Location	736383.16	1613638.04	New York State Plane East (ft) NAD 83	8/14/09 11:12	Core	SRC-CU003-FI000040-000006	ENV	0	6	in
1804	RLC-CU003	SRN-CU003-040	Inventory	SRC-CU003-FI000040	Sediment Residual Core Location	736383.16	1613638.04	New York State Plane East (ft) NAD 83	8/14/09 11:12	Core	SRC-CU003-FI000040-000006	ENV	0	6	in
1805	RLC-CU003	SRN-CU003-040	Inventory	SRC-CU003-FI000040	Sediment Residual Core Location	736383.16	1613638.04	New York State Plane East (ft) NAD 83	8/14/09 11:12	Core	SRC-CU003-FI000040-000006	ENV	0	6	in
1806	RLC-CU003	SRN-CU003-040	Inventory	SRC-CU003-FI000040	Sediment Residual Core Location	736383.16	1613638.04	New York State Plane East (ft) NAD 83	8/14/09 11:12	Core	SRC-CU003-FI000040-000006	ENV	0	6	in
1807	RLC-CU003	SRN-CU003-040	Inventory	SRC-CU003-FI000040	Sediment Residual Core Location	736383.16	1613638.04	New York State Plane East (ft) NAD 83	8/14/09 11:12	Core	SRC-CU003-FI000040-000006	ENV	0	6	in
1808	RLC-CU003	SRN-CU003-040	Inventory	SRC-CU003-FI000040	Sediment Residual Core Location	736383.16	1613638.04	New York State Plane East (ft) NAD 83	8/14/09 11:12	Core	SRC-CU003-FI000040-000006	ENV	0	6	in
1809	RLC-CU003	SRN-CU003-040	Inventory	SRC-CU003-FI000040	Sediment Residual Core Location	736383.16	1613638.04	New York State Plane East (ft) NAD 83	8/14/09 11:12	Core	SRC-CU003-FI000040-000006	ENV	0	6	in
1810	RLC-CU003	SRN-CU003-040	Inventory	SRC-CU003-FI000040	Sediment Residual Core Location	736383.16	1613638.04	New York State Plane East (ft) NAD 83	8/14/09 11:12	Core	SRC-CU003-FI000040-000006	ENV	0	6	in
1811	RLC-CU003	SRN-CU003-040	Inventory	SRC-CU003-FI000040	Sediment Residual Core Location	736383.16	1613638.04	New York State Plane East (ft) NAD 83	8/14/09 11:12	Core	SRC-CU003-FI000040-006012	ENV	6	12	in
1812	RLC-CU003	SRN-CU003-040	Inventory	SRC-CU003-FI000040	Sediment Residual Core Location	736383.16	1613638.04	New York State Plane East (ft) NAD 83	8/14/09 11:12	Core	SRC-CU003-FI000040-006012	ENV	6	12	in
1813	RLC-CU003	SRN-CU003-040	Inventory	SRC-CU003-FI000040	Sediment Residual Core Location	736383.16	1613638.04	New York State Plane East (ft) NAD 83	8/14/09 11:12	Core	SRC-CU003-FI000040-006012	ENV	6	12	in
1814	RLC-CU003	SRN-CU003-040	Inventory	SRC-CU003-FI000040	Sediment Residual Core Location	736383.16	1613638.04	New York State Plane East (ft) NAD 83	8/14/09 11:12	Core	SRC-CU003-FI000040-006012	ENV	6	12	in
1815	RLC-CU003	SRN-CU003-040	Inventory	SRC-CU003-FI000040	Sediment Residual Core Location	736383.16	1613638.04	New York State Plane East (ft) NAD 83	8/14/09 11:12	Core	SRC-CU003-FI000040-006012	ENV	6	12	in
1816	RLC-CU003	SRN-CU003-040	Inventory	SRC-CU003-FI000040	Sediment Residual Core Location	736383.16	1613638.04	New York State Plane East (ft) NAD 83	8/14/09 11:12	Core	SRC-CU003-FI000040-006012	ENV	6	12	in
1817	RLC-CU003	SRN-CU003-040	Inventory	SRC-CU003-FI000040	Sediment Residual Core Location	736383.16	1613638.04	New York State Plane East (ft) NAD 83	8/14/09 11:12	Core	SRC-CU003-FI000040-006012	ENV	6	12	in
1818	RLC-CU003	SRN-CU003-040	Inventory	SRC-CU003-FI000040	Sediment Residual Core Location	736383.16	1613638.04	New York State Plane East (ft) NAD 83	8/14/09 11:12	Core	SRC-CU003-FI000040-006012	ENV	6	12	in
1819	RLC-CU003	SRN-CU003-040	Inventory	SRC-CU003-FI000040	Sediment Residual Core Location	736383.16	1613638.04	New York State Plane East (ft) NAD 83	8/14/09 11:12	Core	SRC-CU003-FI000040-006012	ENV	6	12	in
1820	RLC-CU003	SRN-CU003-040	Inventory	SRC-CU003-FI000040	Sediment Residual Core Location	736383.16	1613638.04	New York State Plane East (ft) NAD 83	8/14/09 11:12	Core	SRC-CU003-FI000040-006012	ENV	6	12	in

CU-03 Residulal Core Data
(All Dredging Passes)

Row ID	sample_name	dup_parent_sample_name	analyte_name	cas_rn	Lab_Reported_Result	Verified_Result	result_unit	Lab_Reported_MDL	Verified_MDL	Lab_Reported_RL	Verified_RL	limit_unit	Lab_Reported_Qualifier	Verified_Qualifier	Detected	Reportable
1756	SRC-CU003-SI000038-018024	NULL	AROCLOR 1254	11097-69-1	NULL	NULL	mg/kg	0.0036	0.0036	0.014	0.014	mg/kg	U	U	0	1
1757	SRC-CU003-SI000038-018024	NULL	AROCLOR 1260	11096-82-5	NULL	NULL	mg/kg	0.0036	0.0036	0.014	0.014	mg/kg	U	U	0	1
1758	SRC-CU003-SI000038-018024	NULL	Moisture Content	WC002	27.4	27.4	%	1	1	1	1	%	NULL	NULL	1	1
1759	SRC-CU003-SI000038-018024	NULL	Total PCBs	1336-36-3	NULL	NULL	mg/kg	0.0036	0.0036	0.055	0.055	mg/kg	U	U	0	1
1760	SRC-CU003-SI000038-018024	NULL	Tri+ PCBs	TRI_PLUS_PCB	0.003528	0.003528	mg/kg	0.0036	0.0036	0.0036	0.0036	mg/kg	NULL	U	0	1
1761	SRC-CU003-FI000039-000006	NULL	AROCLOR 1016	12674-11-2	NULL	NULL	mg/kg	0.062	0.062	0.15	0.15	mg/kg	U	U	0	1
1762	SRC-CU003-FI000039-000006	NULL	AROCLOR 1221	11104-28-2	6.7	6.7	mg/kg	0.062	0.062	0.15	0.15	mg/kg	B	NULL	1	1
1763	SRC-CU003-FI000039-000006	NULL	AROCLOR 1232	11141-16-5	NULL	NULL	mg/kg	0.062	0.062	0.15	0.15	mg/kg	U	U	0	1
1764	SRC-CU003-FI000039-000006	NULL	AROCLOR 1242	53469-21-9	3.6	3.6	mg/kg	0.062	0.062	0.15	0.15	mg/kg	B	NULL	1	1
1765	SRC-CU003-FI000039-000006	NULL	AROCLOR 1248	12672-29-6	NULL	NULL	mg/kg	0.062	0.062	0.15	0.15	mg/kg	U	U	0	1
1766	SRC-CU003-FI000039-000006	NULL	AROCLOR 1254	11097-69-1	NULL	NULL	mg/kg	0.062	0.062	0.15	0.15	mg/kg	U	U	0	1
1767	SRC-CU003-FI000039-000006	NULL	AROCLOR 1260	11096-82-5	NULL	NULL	mg/kg	0.062	0.062	0.15	0.15	mg/kg	U	U	0	1
1768	SRC-CU003-FI000039-000006	NULL	Moisture Content	WC002	35	35	%	0.019	0.019	0.019	0.019	%	NULL	NULL	1	1
1769	SRC-CU003-FI000039-000006	NULL	Total PCBs	1336-36-3	10.3	10.3	mg/kg	0.062	0.062	0.15	0.15	mg/kg	NULL	NULL	1	1
1770	SRC-CU003-FI000039-000006	NULL	Tri+ PCBs	TRI_PLUS_PCB	4.24221	4.24221	mg/kg	0.062	0.062	0.062	0.062	mg/kg	NULL	NULL	1	1
1771	SRC-CU003-FI000039-006012	NULL	AROCLOR 1016	12674-11-2	NULL	NULL	mg/kg	0.05	0.05	0.12	0.12	mg/kg	U	U	0	1
1772	SRC-CU003-FI000039-006012	NULL	AROCLOR 1221	11104-28-2	1.4	1.4	mg/kg	0.05	0.05	0.12	0.12	mg/kg	NULL	NULL	1	1
1773	SRC-CU003-FI000039-006012	NULL	AROCLOR 1232	11141-16-5	NULL	NULL	mg/kg	0.05	0.05	0.12	0.12	mg/kg	U	U	0	1
1774	SRC-CU003-FI000039-006012	NULL	AROCLOR 1242	53469-21-9	0.62	0.62	mg/kg	0.05	0.05	0.12	0.12	mg/kg	NULL	NULL	1	1
1775	SRC-CU003-FI000039-006012	NULL	AROCLOR 1248	12672-29-6	NULL	NULL	mg/kg	0.05	0.05	0.12	0.12	mg/kg	U	U	0	1
1776	SRC-CU003-FI000039-006012	NULL	AROCLOR 1254	11097-69-1	NULL	NULL	mg/kg	0.05	0.05	0.12	0.12	mg/kg	U	U	0	1
1777	SRC-CU003-FI000039-006012	NULL	AROCLOR 1260	11096-82-5	NULL	NULL	mg/kg	0.05	0.05	0.12	0.12	mg/kg	U	U	0	1
1778	SRC-CU003-FI000039-006012	NULL	Moisture Content	WC002	29	29	%	0.019	0.019	0.019	0.019	%	NULL	NULL	1	1
1779	SRC-CU003-FI000039-006012	NULL	Total PCBs	1336-36-3	2.02	2.02	mg/kg	0.05	0.05	0.12	0.12	mg/kg	NULL	NULL	1	1
1780	SRC-CU003-FI000039-006012	NULL	Tri+ PCBs	TRI_PLUS_PCB	0.78295	0.78295	mg/kg	0.05	0.05	0.05	0.05	mg/kg	NULL	NULL	1	1
1781	SRC-CU003-FI000039-012018	NULL	AROCLOR 1016	12674-11-2	NULL	NULL	mg/kg	0.0083	0.0083	0.02	0.02	mg/kg	U	U	0	1
1782	SRC-CU003-FI000039-012018	NULL	AROCLOR 1221	11104-28-2	0.021	0.021	mg/kg	0.0083	0.0083	0.02	0.02	mg/kg	NULL	NULL	1	1
1783	SRC-CU003-FI000039-012018	NULL	AROCLOR 1232	11141-16-5	NULL	NULL	mg/kg	0.0083	0.0083	0.02	0.02	mg/kg	U	U	0	1
1784	SRC-CU003-FI000039-012018	NULL	AROCLOR 1242	53469-21-9	NULL	NULL	mg/kg	0.0083	0.0083	0.02	0.02	mg/kg	U	U	0	1
1785	SRC-CU003-FI000039-012018	NULL	AROCLOR 1248	12672-29-6	NULL	NULL	mg/kg	0.0083	0.0083	0.02	0.02	mg/kg	U	U	0	1
1786	SRC-CU003-FI000039-012018	NULL	AROCLOR 1254	11097-69-1	NULL	NULL	mg/kg	0.0083	0.0083	0.02	0.02	mg/kg	U	U	0	1
1787	SRC-CU003-FI000039-012018	NULL	AROCLOR 1260	11096-82-5	NULL	NULL	mg/kg	0.0083	0.0083	0.02	0.02	mg/kg	U	U	0	1
1788	SRC-CU003-FI000039-012018	NULL	Moisture Content	WC002	34	34	%	0.02	0.02	0.02	0.02	%	NULL	NULL	1	1
1789	SRC-CU003-FI000039-012018	NULL	Total PCBs	1336-36-3	0.021	0.021	mg/kg	0.0083	0.0083	0.02	0.02	mg/kg	NULL	NULL	1	1
1790	SRC-CU003-FI000039-012018	NULL	Tri+ PCBs	TRI_PLUS_PCB	0.010493	0.010493	mg/kg	0.0083	0.0083	0.0083	0.0083	mg/kg	NULL	NULL	1	1
1791	SRC-CU003-FI000039-018024	NULL	AROCLOR 1016	12674-11-2	NULL	NULL	mg/kg	0.0083	0.0083	0.02	0.02	mg/kg	U	U	0	1
1792	SRC-CU003-FI000039-018024	NULL	AROCLOR 1221	11104-28-2	NULL	NULL	mg/kg	0.0083	0.0083	0.02	0.02	mg/kg	U	U	0	1
1793	SRC-CU003-FI000039-018024	NULL	AROCLOR 1232	11141-16-5	NULL	NULL	mg/kg	0.0083	0.0083	0.02	0.02	mg/kg	U	U	0	1
1794	SRC-CU003-FI000039-018024	NULL	AROCLOR 1242	53469-21-9	NULL	NULL	mg/kg	0.0083	0.0083	0.02	0.02	mg/kg	U	U	0	1
1795	SRC-CU003-FI000039-018024	NULL	AROCLOR 1248	12672-29-6	NULL	NULL	mg/kg	0.0083	0.0083	0.02	0.02	mg/kg	U	U	0	1
1796	SRC-CU003-FI000039-018024	NULL	AROCLOR 1254	11097-69-1	NULL	NULL	mg/kg	0.0083	0.0083	0.02	0.02	mg/kg	U	U	0	1
1797	SRC-CU003-FI000039-018024	NULL	AROCLOR 1260	11096-82-5	NULL	NULL	mg/kg	0.0083	0.0083	0.02	0.02	mg/kg	U	U	0	1
1798	SRC-CU003-FI000039-018024	NULL	Moisture Content	WC002	39	39	%	0.018	0.018	0.018	0.018	%	NULL	NULL	1	1
1799	SRC-CU003-FI000039-018024	NULL	Total PCBs	1336-36-3	NULL	NULL	mg/kg	0.0083	0.0083	0.02	0.02	mg/kg	U	U	0	1
1800	SRC-CU003-FI000039-018024	NULL	Tri+ PCBs	TRI_PLUS_PCB	0.008134	0.008134	mg/kg	0.0083	0.0083	0.0083	0.0083	mg/kg	NULL	U	0	1
1801	SRC-CU003-FI000040-000006	NULL	AROCLOR 1016	12674-11-2	NULL	NULL	mg/kg	0.52	0.52	1.3	1.3	mg/kg	U	U	0	1
1802	SRC-CU003-FI000040-000006	NULL	AROCLOR 1221	11104-28-2	54	54	mg/kg	0.52	0.52	1.3	1.3	mg/kg	B	NULL	1	1
1803	SRC-CU003-FI000040-000006	NULL	AROCLOR 1232	11141-16-5	NULL	NULL	mg/kg	0.52	0.52	1.3	1.3	mg/kg	U	U	0	1
1804	SRC-CU003-FI000040-000006	NULL	AROCLOR 1242	53469-21-9	6	6	mg/kg	0.52	0.52	1.3	1.3	mg/kg	B	NULL	1	1
1805	SRC-CU003-FI000040-000006	NULL	AROCLOR 1248	12672-29-6	NULL	NULL	mg/kg	0.52	0.52	1.3	1.3	mg/kg	U	U	0	1
1806	SRC-CU003-FI000040-000006	NULL	AROCLOR 1254	11097-69-1	NULL	NULL	mg/kg	0.52	0.52	1.3	1.3	mg/kg	U	U	0	1
1807	SRC-CU003-FI000040-000006	NULL	AROCLOR 1260	11096-82-5	NULL	NULL	mg/kg	0.52	0.52	1.3	1.3	mg/kg	U	U	0	1
1808	SRC-CU003-FI000040-000006	NULL	Moisture Content	WC002	23	23	%	0.019	0.019	0.019	0.019	%	NULL	NULL	1	1
1809	SRC-CU003-FI000040-000006	NULL	Total PCBs	1336-36-3	60	60	mg/kg	0.52	0.52	1.3	1.3	mg/kg	NULL	NULL	1	1
1810	SRC-CU003-FI000040-000006	NULL	Tri+ PCBs	TRI_PLUS_PCB	13.2566	13.2566	mg/kg	0.52	0.52	0.52	0.52	mg/kg	NULL	NULL	1	1
1811	SRC-CU003-FI000040-006012	NULL	AROCLOR 1016	12674-11-2	NULL	NULL	mg/kg	0.025	0.025	0.06	0.06	mg/kg	U	U	0	1
1812	SRC-CU003-FI000040-006012	NULL	AROCLOR 1221	11104-28-2	NULL	NULL	mg/kg	0.025	0.025	0.06	0.06	mg/kg	U	U	0	1
1813	SRC-CU003-FI000040-006012	NULL	AROCLOR 1232	11141-16-5	NULL	NULL	mg/kg	0.025	0.025	0.06	0.06	mg/kg	U	U	0	1
1814	SRC-CU003-FI000040-006012	NULL	AROCLOR 1242	53469-21-9	NULL	NULL	mg/kg	0.025	0.025	0.06	0.06	mg/kg	U	U	0	1
1815	SRC-CU003-FI000040-006012	NULL	AROCLOR 1248	12672-29-6	NULL	NULL	mg/kg	0.025	0.025	0.06	0.06	mg/kg	U	U	0	1
1816	SRC-CU003-FI000040-006012	NULL	AROCLOR 1254	11097-69-1	NULL	NULL	mg/kg	0.025	0.025	0.06	0.06	mg/kg	U	U	0	1
1817	SRC-CU003-FI000040-006012	NULL	AROCLOR 1260	11096-82-5	NULL	NULL	mg/kg	0.025	0.025	0.06	0.06	mg/kg	U	U	0	1
1818	SRC-CU003-FI000040-006012	NULL	Moisture Content	WC002	17	17	%	0.019	0.019	0.019	0.019	%	NULL	NULL	1	1
1819	SRC-CU003-FI000040-006012	NULL	Total PCBs	1336-36-3	NULL	NULL	mg/kg	0.025	0.025	0.06	0.06	mg/kg	U	U	0	1
1820	SRC-CU003-FI000040-006012	NULL	Tri+ PCBs	TRI_PLUS_PCB	0.0245	0.0245	mg/kg	0.025	0.025	0.025	0.025	mg/kg	NULL	U	0	1

CU-03 Residulal Core Data
(All Dredging Passes)

Row ID	cu_id	node_id	dredge_pass	core_id	location_type	x_coord	y_coord	coord_system	sample_dt	collection_method	sample_name	sample_type	start_depth	end_depth	depth_unit
1821	RLC-CU003	SRN-CU003-040	Inventory	SRC-CU003-FI000040	Sediment Residual Core Location	736383.16	1613638.04	New York State Plane East (ft) NAD 83	8/14/09 11:12	Core	SRC-CU003-FI000040-012018	ENV	12	18	in
1822	RLC-CU003	SRN-CU003-040	Inventory	SRC-CU003-FI000040	Sediment Residual Core Location	736383.16	1613638.04	New York State Plane East (ft) NAD 83	8/14/09 11:12	Core	SRC-CU003-FI000040-012018	ENV	12	18	in
1823	RLC-CU003	SRN-CU003-040	Inventory	SRC-CU003-FI000040	Sediment Residual Core Location	736383.16	1613638.04	New York State Plane East (ft) NAD 83	8/14/09 11:12	Core	SRC-CU003-FI000040-012018	ENV	12	18	in
1824	RLC-CU003	SRN-CU003-040	Inventory	SRC-CU003-FI000040	Sediment Residual Core Location	736383.16	1613638.04	New York State Plane East (ft) NAD 83	8/14/09 11:12	Core	SRC-CU003-FI000040-012018	ENV	12	18	in
1825	RLC-CU003	SRN-CU003-040	Inventory	SRC-CU003-FI000040	Sediment Residual Core Location	736383.16	1613638.04	New York State Plane East (ft) NAD 83	8/14/09 11:12	Core	SRC-CU003-FI000040-012018	ENV	12	18	in
1826	RLC-CU003	SRN-CU003-040	Inventory	SRC-CU003-FI000040	Sediment Residual Core Location	736383.16	1613638.04	New York State Plane East (ft) NAD 83	8/14/09 11:12	Core	SRC-CU003-FI000040-012018	ENV	12	18	in
1827	RLC-CU003	SRN-CU003-040	Inventory	SRC-CU003-FI000040	Sediment Residual Core Location	736383.16	1613638.04	New York State Plane East (ft) NAD 83	8/14/09 11:12	Core	SRC-CU003-FI000040-012018	ENV	12	18	in
1828	RLC-CU003	SRN-CU003-040	Inventory	SRC-CU003-FI000040	Sediment Residual Core Location	736383.16	1613638.04	New York State Plane East (ft) NAD 83	8/14/09 11:12	Core	SRC-CU003-FI000040-012018	ENV	12	18	in
1829	RLC-CU003	SRN-CU003-040	Inventory	SRC-CU003-FI000040	Sediment Residual Core Location	736383.16	1613638.04	New York State Plane East (ft) NAD 83	8/14/09 11:12	Core	SRC-CU003-FI000040-012018	ENV	12	18	in
1830	RLC-CU003	SRN-CU003-040	Inventory	SRC-CU003-FI000040	Sediment Residual Core Location	736383.16	1613638.04	New York State Plane East (ft) NAD 83	8/14/09 11:12	Core	SRC-CU003-FI000040-012018	ENV	12	18	in
1831	RLC-CU003	SRN-CU003-040	Inventory	SRC-CU003-FI000040	Sediment Residual Core Location	736383.16	1613638.04	New York State Plane East (ft) NAD 83	8/14/09 11:12	Core	SRC-CU003-FI000040-018024	ENV	18	24	in
1832	RLC-CU003	SRN-CU003-040	Inventory	SRC-CU003-FI000040	Sediment Residual Core Location	736383.16	1613638.04	New York State Plane East (ft) NAD 83	8/14/09 11:12	Core	SRC-CU003-FI000040-018024	ENV	18	24	in
1833	RLC-CU003	SRN-CU003-040	Inventory	SRC-CU003-FI000040	Sediment Residual Core Location	736383.16	1613638.04	New York State Plane East (ft) NAD 83	8/14/09 11:12	Core	SRC-CU003-FI000040-018024	ENV	18	24	in
1834	RLC-CU003	SRN-CU003-040	Inventory	SRC-CU003-FI000040	Sediment Residual Core Location	736383.16	1613638.04	New York State Plane East (ft) NAD 83	8/14/09 11:12	Core	SRC-CU003-FI000040-018024	ENV	18	24	in
1835	RLC-CU003	SRN-CU003-040	Inventory	SRC-CU003-FI000040	Sediment Residual Core Location	736383.16	1613638.04	New York State Plane East (ft) NAD 83	8/14/09 11:12	Core	SRC-CU003-FI000040-018024	ENV	18	24	in
1836	RLC-CU003	SRN-CU003-040	Inventory	SRC-CU003-FI000040	Sediment Residual Core Location	736383.16	1613638.04	New York State Plane East (ft) NAD 83	8/14/09 11:12	Core	SRC-CU003-FI000040-018024	ENV	18	24	in
1837	RLC-CU003	SRN-CU003-040	Inventory	SRC-CU003-FI000040	Sediment Residual Core Location	736383.16	1613638.04	New York State Plane East (ft) NAD 83	8/14/09 11:12	Core	SRC-CU003-FI000040-018024	ENV	18	24	in
1838	RLC-CU003	SRN-CU003-040	Inventory	SRC-CU003-FI000040	Sediment Residual Core Location	736383.16	1613638.04	New York State Plane East (ft) NAD 83	8/14/09 11:12	Core	SRC-CU003-FI000040-018024	ENV	18	24	in
1839	RLC-CU003	SRN-CU003-040	Inventory	SRC-CU003-FI000040	Sediment Residual Core Location	736383.16	1613638.04	New York State Plane East (ft) NAD 83	8/14/09 11:12	Core	SRC-CU003-FI000040-018024	ENV	18	24	in
1840	RLC-CU003	SRN-CU003-040	Inventory	SRC-CU003-FI000040	Sediment Residual Core Location	736383.16	1613638.04	New York State Plane East (ft) NAD 83	8/14/09 11:12	Core	SRC-CU003-FI000040-018024	ENV	18	24	in
1841	RLC-CU003	SRN-CU003-040	Second Inventory	SRC-CU003-SI000040	Sediment Residual Core Location	736390.89	1613640.14	New York State Plane East (ft) NAD 83	9/19/09 14:27	Core	SRC-CU003-SI000040-000006	ENV	0	6	in
1842	RLC-CU003	SRN-CU003-040	Second Inventory	SRC-CU003-SI000040	Sediment Residual Core Location	736390.89	1613640.14	New York State Plane East (ft) NAD 83	9/19/09 14:27	Core	SRC-CU003-SI000040-000006	ENV	0	6	in
1843	RLC-CU003	SRN-CU003-040	Second Inventory	SRC-CU003-SI000040	Sediment Residual Core Location	736390.89	1613640.14	New York State Plane East (ft) NAD 83	9/19/09 14:27	Core	SRC-CU003-SI000040-000006	ENV	0	6	in
1844	RLC-CU003	SRN-CU003-040	Second Inventory	SRC-CU003-SI000040	Sediment Residual Core Location	736390.89	1613640.14	New York State Plane East (ft) NAD 83	9/19/09 14:27	Core	SRC-CU003-SI000040-000006	ENV	0	6	in
1845	RLC-CU003	SRN-CU003-040	Second Inventory	SRC-CU003-SI000040	Sediment Residual Core Location	736390.89	1613640.14	New York State Plane East (ft) NAD 83	9/19/09 14:27	Core	SRC-CU003-SI000040-000006	ENV	0	6	in
1846	RLC-CU003	SRN-CU003-040	Second Inventory	SRC-CU003-SI000040	Sediment Residual Core Location	736390.89	1613640.14	New York State Plane East (ft) NAD 83	9/19/09 14:27	Core	SRC-CU003-SI000040-000006	ENV	0	6	in
1847	RLC-CU003	SRN-CU003-040	Second Inventory	SRC-CU003-SI000040	Sediment Residual Core Location	736390.89	1613640.14	New York State Plane East (ft) NAD 83	9/19/09 14:27	Core	SRC-CU003-SI000040-000006	ENV	0	6	in
1848	RLC-CU003	SRN-CU003-040	Second Inventory	SRC-CU003-SI000040	Sediment Residual Core Location	736390.89	1613640.14	New York State Plane East (ft) NAD 83	9/19/09 14:27	Core	SRC-CU003-SI000040-000006	ENV	0	6	in
1849	RLC-CU003	SRN-CU003-040	Second Inventory	SRC-CU003-SI000040	Sediment Residual Core Location	736390.89	1613640.14	New York State Plane East (ft) NAD 83	9/19/09 14:27	Core	SRC-CU003-SI000040-000006	ENV	0	6	in
1850	RLC-CU003	SRN-CU003-040	Second Inventory	SRC-CU003-SI000040	Sediment Residual Core Location	736390.89	1613640.14	New York State Plane East (ft) NAD 83	9/19/09 14:27	Core	SRC-CU003-SI000040-000006	ENV	0	6	in
1851	RLC-CU003	SRN-CU003-041	Inventory	SLC-CU003-FI000001	Shoreline Core Location	736328.63	1614424.57	New York State Plane East (ft) NAD 83	8/17/09 13:15	Core	SLC-CU003-FI000001-000006	ENV	0	6	in
1852	RLC-CU003	SRN-CU003-041	Inventory	SLC-CU003-FI000001	Shoreline Core Location	736328.63	1614424.57	New York State Plane East (ft) NAD 83	8/17/09 13:15	Core	SLC-CU003-FI000001-000006	ENV	0	6	in
1853	RLC-CU003	SRN-CU003-041	Inventory	SLC-CU003-FI000001	Shoreline Core Location	736328.63	1614424.57	New York State Plane East (ft) NAD 83	8/17/09 13:15	Core	SLC-CU003-FI000001-000006	ENV	0	6	in
1854	RLC-CU003	SRN-CU003-041	Inventory	SLC-CU003-FI000001	Shoreline Core Location	736328.63	1614424.57	New York State Plane East (ft) NAD 83	8/17/09 13:15	Core	SLC-CU003-FI000001-000006	ENV	0	6	in
1855	RLC-CU003	SRN-CU003-041	Inventory	SLC-CU003-FI000001	Shoreline Core Location	736328.63	1614424.57	New York State Plane East (ft) NAD 83	8/17/09 13:15	Core	SLC-CU003-FI000001-000006	ENV	0	6	in
1856	RLC-CU003	SRN-CU003-041	Inventory	SLC-CU003-FI000001	Shoreline Core Location	736328.63	1614424.57	New York State Plane East (ft) NAD 83	8/17/09 13:15	Core	SLC-CU003-FI000001-000006	ENV	0	6	in
1857	RLC-CU003	SRN-CU003-041	Inventory	SLC-CU003-FI000001	Shoreline Core Location	736328.63	1614424.57	New York State Plane East (ft) NAD 83	8/17/09 13:15	Core	SLC-CU003-FI000001-000006	ENV	0	6	in
1858	RLC-CU003	SRN-CU003-041	Inventory	SLC-CU003-FI000001	Shoreline Core Location	736328.63	1614424.57	New York State Plane East (ft) NAD 83	8/17/09 13:15	Core	SLC-CU003-FI000001-000006	ENV	0	6	in
1859	RLC-CU003	SRN-CU003-041	Inventory	SLC-CU003-FI000001	Shoreline Core Location	736328.63	1614424.57	New York State Plane East (ft) NAD 83	8/17/09 13:15	Core	SLC-CU003-FI000001-000006	ENV	0	6	in
1860	RLC-CU003	SRN-CU003-041	Inventory	SLC-CU003-FI000001	Shoreline Core Location	736328.63	1614424.57	New York State Plane East (ft) NAD 83	8/17/09 13:15	Core	SLC-CU003-FI000001-000006	ENV	0	6	in
1861	RLC-CU003	SRN-CU003-042	Inventory	SLC-CU003-FI000002	Shoreline Core Location	736074.82	1614361.04	New York State Plane East (ft) NAD 83	8/17/09 14:16	Core	SLC-CU003-FI000002-000006	ENV	0	6	in
1862	RLC-CU003	SRN-CU003-042	Inventory	SLC-CU003-FI000002	Shoreline Core Location	736074.82	1614361.04	New York State Plane East (ft) NAD 83	8/17/09 14:16	Core	SLC-CU003-FI000002-000006	ENV	0	6	in
1863	RLC-CU003	SRN-CU003-042	Inventory	SLC-CU003-FI000002	Shoreline Core Location	736074.82	1614361.04	New York State Plane East (ft) NAD 83	8/17/09 14:16	Core	SLC-CU003-FI000002-000006	ENV	0	6	in
1864	RLC-CU003	SRN-CU003-042	Inventory	SLC-CU003-FI000002	Shoreline Core Location	736074.82	1614361.04	New York State Plane East (ft) NAD 83	8/17/09 14:16	Core	SLC-CU003-FI000002-000006	ENV	0	6	in
1865	RLC-CU003	SRN-CU003-042	Inventory	SLC-CU003-FI000002	Shoreline Core Location	736074.82	1614361.04	New York State Plane East (ft) NAD 83	8/17/09 14:16	Core	SLC-CU003-FI000002-000006	ENV	0	6	in
1866	RLC-CU003	SRN-CU003-042	Inventory	SLC-CU003-FI000002	Shoreline Core Location	736074.82	1614361.04	New York State Plane East (ft) NAD 83	8/17/09 14:16	Core	SLC-CU003-FI000002-000006	ENV	0	6	in
1867	RLC-CU003	SRN-CU003-042	Inventory	SLC-CU003-FI000002	Shoreline Core Location	736074.82	1614361.04	New York State Plane East (ft) NAD 83	8/17/09 14:16	Core	SLC-CU003-FI000002-000006	ENV	0	6	in
1868	RLC-CU003	SRN-CU003-042	Inventory	SLC-CU003-FI000002	Shoreline Core Location	736074.82	1614361.04	New York State Plane East (ft) NAD 83	8/17/09 14:16	Core	SLC-CU003-FI000002-000006	ENV	0	6	in
1869	RLC-CU003	SRN-CU003-042	Inventory	SLC-CU003-FI000002	Shoreline Core Location	736074.82	1614361.04	New York State Plane East (ft) NAD 83	8/17/09 14:16	Core	SLC-CU003-FI000002-000006	ENV	0	6	in
1870	RLC-CU003	SRN-CU003-042	Inventory	SLC-CU003-FI000002	Shoreline Core Location	736074.82	1614361.04	New York State Plane East (ft) NAD 83	8/17/09 14:16	Core	SLC-CU003-FI000002-000006	ENV	0	6	in
1871	RLC-CU003	SRN-CU003-043	Inventory	SLC-CU003-FI000003	Shoreline Core Location	736332.65	1614347.73	New York State Plane East (ft) NAD 83	8/17/09 12:58	Core	SLC-CU003-FI000003-000006	ENV	0	6	in
1872	RLC-CU003	SRN-CU003-043	Inventory	SLC-CU003-FI000003	Shoreline Core Location	736332.65	1614347.73	New York State Plane East (ft) NAD 83	8/17/09 12:58	Core	SLC-CU003-FI000003-000006	ENV	0	6	in
1873	RLC-CU003	SRN-CU003-043	Inventory	SLC-CU003-FI000003	Shoreline Core Location	736332.65	1614347.73	New York State Plane East (ft) NAD 83	8/17/09 12:58	Core	SLC-CU003-FI000003-000006	ENV	0	6	in
1874	RLC-CU003	SRN-CU003-043	Inventory	SLC-CU003-FI000003	Shoreline Core Location	736332.65	1614347.73	New York State Plane East (ft) NAD 83	8/17/09 12:58	Core	SLC-CU003-FI000003-000006	ENV	0	6	in
1875	RLC-CU003	SRN-CU003-043	Inventory	SLC-CU003-FI000003	Shoreline Core Location	736332.65	1614347.73	New York State Plane East (ft) NAD 83	8/17/09 12:58	Core	SLC-CU003-FI000003-000006	ENV	0	6	in
1876	RLC-CU003	SRN-CU003-043	Inventory	SLC-CU003-FI000003	Shoreline Core Location	736332.65	1614347.73	New York State Plane East (ft) NAD 83	8/17/09 12:58	Core	SLC-CU003-FI000003-000006	ENV	0	6	in
1877	RLC-CU003	SRN-CU003-043	Inventory	SLC-CU003-FI000003	Shoreline Core Location	736332.65	1614347.73	New York State Plane East (ft) NAD 83	8/17/09 12:58	Core	SLC-CU003-FI000003-000006	ENV	0	6	in
1878	RLC-CU003	SRN-CU003-043	Inventory	SLC-CU003-FI000003	Shoreline Core Location	736332.65	1614347.73	New York State Plane East (ft) NAD 83	8/17/09 12:58	Core	SLC-CU003-FI000003-000006	ENV	0	6	in
1879	RLC-CU003	SRN-CU003-043	Inventory	SLC-CU003-FI000003	Shoreline Core Location	736332.65	1614347.73	New York State Plane East (ft) NAD 83	8/17/09 12:58	Core	SLC-CU003-FI000003-000006	ENV	0	6	in
1880	RLC-CU003	SRN-CU003-043	Inventory	SLC-CU003-FI000003	Shoreline Core Location	736332.65	1614347.73	New York State Plane East (ft) NAD 83	8/17/09 12:58	Core	SLC-CU003-FI000003-000006	ENV	0	6	in
1881	RLC-CU003	SRN-CU003-044	Inventory	SLC-CU003-FI000004	Shoreline Core Location	736085.56	1614286.04	New York State Plane East (ft) NAD 83	8/17/09 14:00	Core	SLC-CU003-FI000004-000006	ENV	0	6	in
1882	RLC-CU003	SRN-CU003-044	Inventory	SLC-CU003-FI000004	Shoreline Core Location	736085.56	1614286.04	New York State Plane East (ft) NAD 83	8/17/09 14:00	Core	SLC-CU003-FI000004-000006	ENV	0	6	in
1883	RLC-CU003	SRN-CU003-044	Inventory	SLC-CU003-FI000004	Shoreline Core Location	736085.56	1614286.04	New York State Plane East (ft) NAD 83	8/17/09 14:00	Core	SLC-CU003-FI000004-000006	ENV	0	6	in
1884	RLC-CU003	SRN-CU003-044	Inventory	SLC-CU003-FI000004	Shoreline Core Location	736085.56	1614286.04	New York State Plane East (ft) NAD 83	8/17/09 14:00	Core	SLC-CU003-FI000004-000006	ENV	0	6	in
1885	RLC-CU003	SRN-CU003-044	Inventory	SLC-CU003-FI000004	Shoreline Core Location	736085.56	1614286.04	New York State Plane East (ft) NAD 83	8/17/09 14:00	Core	SLC-CU003-FI000004-000006	ENV	0	6	in

CU-03 Residulal Core Data
(All Dredging Passes)

Row ID	sample_name	dup_parent_sample_name	analyte_name	cas_rn	Lab_Reported_Result	Verified_Result	result_unit	Lab_Reported_MDL	Verified_MDL	Lab_Reported_RL	Verified_RL	limit_unit	Lab_Reported_Qualifier	Verified_Qualifier	Detected	Reportable
1821	SRC-CU003-FI000040-012018	NULL	AROCLOR 1016	12674-11-2	NULL	NULL	mg/kg	0.017	0.017	0.04	0.04	mg/kg	U	U	0	1
1822	SRC-CU003-FI000040-012018	NULL	AROCLOR 1221	11104-28-2	NULL	NULL	mg/kg	0.017	0.017	0.04	0.04	mg/kg	U	U	0	1
1823	SRC-CU003-FI000040-012018	NULL	AROCLOR 1232	11141-16-5	NULL	NULL	mg/kg	0.017	0.017	0.04	0.04	mg/kg	U	U	0	1
1824	SRC-CU003-FI000040-012018	NULL	AROCLOR 1242	53469-21-9	NULL	NULL	mg/kg	0.017	0.017	0.04	0.04	mg/kg	U	U	0	1
1825	SRC-CU003-FI000040-012018	NULL	AROCLOR 1248	12672-29-6	NULL	NULL	mg/kg	0.017	0.017	0.04	0.04	mg/kg	U	U	0	1
1826	SRC-CU003-FI000040-012018	NULL	AROCLOR 1254	11097-69-1	NULL	NULL	mg/kg	0.017	0.017	0.04	0.04	mg/kg	U	U	0	1
1827	SRC-CU003-FI000040-012018	NULL	AROCLOR 1260	11096-82-5	NULL	NULL	mg/kg	0.017	0.017	0.04	0.04	mg/kg	U	U	0	1
1828	SRC-CU003-FI000040-012018	NULL	Moisture Content	WC002	18	18	%	0.02	0.02	0.02	0.02	%	NULL	NULL	1	1
1829	SRC-CU003-FI000040-012018	NULL	Total PCBs	1336-36-3	NULL	NULL	mg/kg	0.017	0.017	0.04	0.04	mg/kg	U	U	0	1
1830	SRC-CU003-FI000040-012018	NULL	Tri+ PCBs	TRI_PLUS_PCB	0.01666	0.01666	mg/kg	0.017	0.017	0.017	0.017	mg/kg	NULL	U	0	1
1831	SRC-CU003-FI000040-018024	NULL	AROCLOR 1016	12674-11-2	NULL	NULL	mg/kg	0.017	0.017	0.04	0.04	mg/kg	U	U	0	1
1832	SRC-CU003-FI000040-018024	NULL	AROCLOR 1221	11104-28-2	NULL	NULL	mg/kg	0.017	0.017	0.04	0.04	mg/kg	U	U	0	1
1833	SRC-CU003-FI000040-018024	NULL	AROCLOR 1232	11141-16-5	NULL	NULL	mg/kg	0.017	0.017	0.04	0.04	mg/kg	U	U	0	1
1834	SRC-CU003-FI000040-018024	NULL	AROCLOR 1242	53469-21-9	NULL	NULL	mg/kg	0.017	0.017	0.04	0.04	mg/kg	U	U	0	1
1835	SRC-CU003-FI000040-018024	NULL	AROCLOR 1248	12672-29-6	NULL	NULL	mg/kg	0.017	0.017	0.04	0.04	mg/kg	U	U	0	1
1836	SRC-CU003-FI000040-018024	NULL	AROCLOR 1254	11097-69-1	NULL	NULL	mg/kg	0.017	0.017	0.04	0.04	mg/kg	U	U	0	1
1837	SRC-CU003-FI000040-018024	NULL	AROCLOR 1260	11096-82-5	NULL	NULL	mg/kg	0.017	0.017	0.04	0.04	mg/kg	U	U	0	1
1838	SRC-CU003-FI000040-018024	NULL	Moisture Content	WC002	22	22	%	0.02	0.02	0.02	0.02	%	NULL	NULL	1	1
1839	SRC-CU003-FI000040-018024	NULL	Total PCBs	1336-36-3	NULL	NULL	mg/kg	0.017	0.017	0.04	0.04	mg/kg	U	U	0	1
1840	SRC-CU003-FI000040-018024	NULL	Tri+ PCBs	TRI_PLUS_PCB	0.01666	0.01666	mg/kg	0.017	0.017	0.017	0.017	mg/kg	NULL	U	0	1
1841	SRC-CU003-SI000040-000006	NULL	AROCLOR 1016	12674-11-2	NULL	NULL	mg/kg	0.052	0.052	0.12	0.12	mg/kg	U	U	0	1
1842	SRC-CU003-SI000040-000006	NULL	AROCLOR 1221	11104-28-2	3	3	mg/kg	0.052	0.052	0.12	0.12	mg/kg	NULL	NULL	1	1
1843	SRC-CU003-SI000040-000006	NULL	AROCLOR 1232	11141-16-5	NULL	NULL	mg/kg	0.052	0.052	0.12	0.12	mg/kg	U	U	0	1
1844	SRC-CU003-SI000040-000006	NULL	AROCLOR 1242	53469-21-9	0.57	0.57	mg/kg	0.052	0.052	0.12	0.12	mg/kg	NULL	NULL	1	1
1845	SRC-CU003-SI000040-000006	NULL	AROCLOR 1248	12672-29-6	NULL	NULL	mg/kg	0.052	0.052	0.12	0.12	mg/kg	U	U	0	1
1846	SRC-CU003-SI000040-000006	NULL	AROCLOR 1254	11097-69-1	NULL	NULL	mg/kg	0.052	0.052	0.12	0.12	mg/kg	U	U	0	1
1847	SRC-CU003-SI000040-000006	NULL	AROCLOR 1260	11096-82-5	NULL	NULL	mg/kg	0.052	0.052	0.12	0.12	mg/kg	U	U	0	1
1848	SRC-CU003-SI000040-000006	NULL	Moisture Content	WC002	21	21	%	0.02	0.02	0.02	0.02	%	NULL	NULL	1	1
1849	SRC-CU003-SI000040-000006	NULL	Total PCBs	1336-36-3	3.57	3.57	mg/kg	0.052	0.052	0.5	0.5	mg/kg	NULL	J	1	1
1850	SRC-CU003-SI000040-000006	NULL	Tri+ PCBs	TRI_PLUS_PCB	0.96236	0.96236	mg/kg	0.052	0.052	0.052	0.052	mg/kg	NULL	NULL	1	1
1851	SLC-CU003-FI000001-000006	NULL	AROCLOR 1016	12674-11-2	NULL	NULL	mg/kg	0.0083	0.0083	0.02	0.02	mg/kg	U	U	0	1
1852	SLC-CU003-FI000001-000006	NULL	AROCLOR 1221	11104-28-2	0.012	0.012	mg/kg	0.0083	0.0083	0.02	0.02	mg/kg	J	J	1	1
1853	SLC-CU003-FI000001-000006	NULL	AROCLOR 1232	11141-16-5	NULL	NULL	mg/kg	0.0083	0.0083	0.02	0.02	mg/kg	U	U	0	1
1854	SLC-CU003-FI000001-000006	NULL	AROCLOR 1242	53469-21-9	0.0086	0.0086	mg/kg	0.0083	0.0083	0.02	0.02	mg/kg	J	J	1	1
1855	SLC-CU003-FI000001-000006	NULL	AROCLOR 1248	12672-29-6	NULL	NULL	mg/kg	0.0083	0.0083	0.02	0.02	mg/kg	U	U	0	1
1856	SLC-CU003-FI000001-000006	NULL	AROCLOR 1254	11097-69-1	NULL	NULL	mg/kg	0.0083	0.0083	0.02	0.02	mg/kg	U	U	0	1
1857	SLC-CU003-FI000001-000006	NULL	AROCLOR 1260	11096-82-5	NULL	NULL	mg/kg	0.0083	0.0083	0.02	0.02	mg/kg	U	U	0	1
1858	SLC-CU003-FI000001-000006	NULL	Moisture Content	WC002	34	34	%	0.019	0.019	0.019	0.019	%	NULL	NULL	1	1
1859	SLC-CU003-FI000001-000006	NULL	Total PCBs	1336-36-3	0.0206	0.0206	mg/kg	0.0083	0.0083	0.02	0.02	mg/kg	NULL	NULL	1	1
1860	SLC-CU003-FI000001-000006	NULL	Tri+ PCBs	TRI_PLUS_PCB	0.0132825	0.0132825	mg/kg	0.0083	0.0083	0.0083	0.0083	mg/kg	NULL	NULL	1	1
1861	SLC-CU003-FI000002-000006	NULL	AROCLOR 1016	12674-11-2	NULL	NULL	mg/kg	0.033	0.033	0.08	0.08	mg/kg	U	U	0	1
1862	SLC-CU003-FI000002-000006	NULL	AROCLOR 1221	11104-28-2	0.96	0.96	mg/kg	0.033	0.033	0.08	0.08	mg/kg	NULL	NULL	1	1
1863	SLC-CU003-FI000002-000006	NULL	AROCLOR 1232	11141-16-5	NULL	NULL	mg/kg	0.033	0.033	0.08	0.08	mg/kg	U	U	0	1
1864	SLC-CU003-FI000002-000006	NULL	AROCLOR 1242	53469-21-9	0.69	0.69	mg/kg	0.033	0.033	0.08	0.08	mg/kg	NULL	NULL	1	1
1865	SLC-CU003-FI000002-000006	NULL	AROCLOR 1248	12672-29-6	NULL	NULL	mg/kg	0.033	0.033	0.08	0.08	mg/kg	U	U	0	1
1866	SLC-CU003-FI000002-000006	NULL	AROCLOR 1254	11097-69-1	0.23	0.23	mg/kg	0.033	0.033	0.08	0.08	mg/kg	NULL	NULL	1	1
1867	SLC-CU003-FI000002-000006	NULL	AROCLOR 1260	11096-82-5	NULL	NULL	mg/kg	0.033	0.033	0.08	0.08	mg/kg	U	U	0	1
1868	SLC-CU003-FI000002-000006	NULL	Moisture Content	WC002	30	30	%	0.019	0.019	0.019	0.019	%	NULL	NULL	1	1
1869	SLC-CU003-FI000002-000006	NULL	Total PCBs	1336-36-3	1.88	1.88	mg/kg	0.033	0.033	0.08	0.08	mg/kg	NULL	NULL	1	1
1870	SLC-CU003-FI000002-000006	NULL	Tri+ PCBs	TRI_PLUS_PCB	0.9716	0.9716	mg/kg	0.033	0.033	0.033	0.033	mg/kg	NULL	NULL	1	1
1871	SLC-CU003-FI000003-000006	NULL	AROCLOR 1016	12674-11-2	NULL	NULL	mg/kg	0.083	0.083	0.2	0.2	mg/kg	U	U	0	1
1872	SLC-CU003-FI000003-000006	NULL	AROCLOR 1221	11104-28-2	3.1	3.1	mg/kg	0.083	0.083	0.2	0.2	mg/kg	NULL	NULL	1	1
1873	SLC-CU003-FI000003-000006	NULL	AROCLOR 1232	11141-16-5	NULL	NULL	mg/kg	0.083	0.083	0.2	0.2	mg/kg	U	U	0	1
1874	SLC-CU003-FI000003-000006	NULL	AROCLOR 1242	53469-21-9	0.34	0.34	mg/kg	0.083	0.083	0.2	0.2	mg/kg	NULL	NULL	1	1
1875	SLC-CU003-FI000003-000006	NULL	AROCLOR 1248	12672-29-6	NULL	NULL	mg/kg	0.083	0.083	0.2	0.2	mg/kg	U	U	0	1
1876	SLC-CU003-FI000003-000006	NULL	AROCLOR 1254	11097-69-1	NULL	NULL	mg/kg	0.083	0.083	0.2	0.2	mg/kg	U	U	0	1
1877	SLC-CU003-FI000003-000006	NULL	AROCLOR 1260	11096-82-5	NULL	NULL	mg/kg	0.083	0.083	0.2	0.2	mg/kg	U	U	0	1
1878	SLC-CU003-FI000003-000006	NULL	Moisture Content	WC002	20	20	%	0.019	0.019	0.019	0.019	%	NULL	NULL	1	1
1879	SLC-CU003-FI000003-000006	NULL	Total PCBs	1336-36-3	3.44	3.44	mg/kg	0.083	0.083	0.2	0.2	mg/kg	NULL	NULL	1	1
1880	SLC-CU003-FI000003-000006	NULL	Tri+ PCBs	TRI_PLUS_PCB	0.781165	0.781165	mg/kg	0.083	0.083	0.083	0.083	mg/kg	NULL	NULL	1	1
1881	SLC-CU003-FI000004-000006	NULL	AROCLOR 1016	12674-11-2	NULL	NULL	mg/kg	0.0096	0.0096	0.023	0.023	mg/kg	U	U	0	1
1882	SLC-CU003-FI000004-000006	NULL	AROCLOR 1221	11104-28-2	0.26	0.26	mg/kg	0.0096	0.0096	0.023	0.023	mg/kg	NULL	NULL	1	1
1883	SLC-CU003-FI000004-000006	NULL	AROCLOR 1232	11141-16-5	NULL	NULL	mg/kg	0.0096	0.0096	0.023	0.023	mg/kg	U	U	0	1
1884	SLC-CU003-FI000004-000006	NULL	AROCLOR 1242	53469-21-9	0.14	0.14	mg/kg	0.0096	0.0096	0.023	0.023	mg/kg	NULL	NULL	1	1
1885	SLC-CU003-FI000004-000006	NULL	AROCLOR 1248	12672-29-6	NULL	NULL	mg/kg	0.0096	0.0096	0.023	0.023	mg/kg	U	U	0	1

CU-03 Residulal Core Data
(All Dredging Passes)

Row ID	cu_id	node_id	dredge_pass	core_id	location_type	x_coord	y_coord	coord_system	sample_dt	collection_method	sample_name	sample_type	start_depth	end_depth	depth_unit
1886	RLC-CU003	SRN-CU003-044	Inventory	SLC-CU003-FI000004	Shoreline Core Location	736085.56	1614286.04	New York State Plane East (ft) NAD 83	8/17/09 14:00	Core	SLC-CU003-FI000004-000006	ENV	0	6	in
1887	RLC-CU003	SRN-CU003-044	Inventory	SLC-CU003-FI000004	Shoreline Core Location	736085.56	1614286.04	New York State Plane East (ft) NAD 83	8/17/09 14:00	Core	SLC-CU003-FI000004-000006	ENV	0	6	in
1888	RLC-CU003	SRN-CU003-044	Inventory	SLC-CU003-FI000004	Shoreline Core Location	736085.56	1614286.04	New York State Plane East (ft) NAD 83	8/17/09 14:00	Core	SLC-CU003-FI000004-000006	ENV	0	6	in
1889	RLC-CU003	SRN-CU003-044	Inventory	SLC-CU003-FI000004	Shoreline Core Location	736085.56	1614286.04	New York State Plane East (ft) NAD 83	8/17/09 14:00	Core	SLC-CU003-FI000004-000006	ENV	0	6	in
1890	RLC-CU003	SRN-CU003-044	Inventory	SLC-CU003-FI000004	Shoreline Core Location	736085.56	1614286.04	New York State Plane East (ft) NAD 83	8/17/09 14:00	Core	SLC-CU003-FI000004-000006	ENV	0	6	in
1891	RLC-CU003	SRN-CU003-045	Inventory	SLC-CU003-FI000005	Shoreline Core Location	736344.93	1614270.49	New York State Plane East (ft) NAD 83	8/17/09 12:39	Core	SLC-CU003-FI000005-000006	ENV	0	6	in
1892	RLC-CU003	SRN-CU003-045	Inventory	SLC-CU003-FI000005	Shoreline Core Location	736344.93	1614270.49	New York State Plane East (ft) NAD 83	8/17/09 12:39	Core	SLC-CU003-FI000005-000006	ENV	0	6	in
1893	RLC-CU003	SRN-CU003-045	Inventory	SLC-CU003-FI000005	Shoreline Core Location	736344.93	1614270.49	New York State Plane East (ft) NAD 83	8/17/09 12:39	Core	SLC-CU003-FI000005-000006	ENV	0	6	in
1894	RLC-CU003	SRN-CU003-045	Inventory	SLC-CU003-FI000005	Shoreline Core Location	736344.93	1614270.49	New York State Plane East (ft) NAD 83	8/17/09 12:39	Core	SLC-CU003-FI000005-000006	ENV	0	6	in
1895	RLC-CU003	SRN-CU003-045	Inventory	SLC-CU003-FI000005	Shoreline Core Location	736344.93	1614270.49	New York State Plane East (ft) NAD 83	8/17/09 12:39	Core	SLC-CU003-FI000005-000006	ENV	0	6	in
1896	RLC-CU003	SRN-CU003-045	Inventory	SLC-CU003-FI000005	Shoreline Core Location	736344.93	1614270.49	New York State Plane East (ft) NAD 83	8/17/09 12:39	Core	SLC-CU003-FI000005-000006	ENV	0	6	in
1897	RLC-CU003	SRN-CU003-045	Inventory	SLC-CU003-FI000005	Shoreline Core Location	736344.93	1614270.49	New York State Plane East (ft) NAD 83	8/17/09 12:39	Core	SLC-CU003-FI000005-000006	ENV	0	6	in
1898	RLC-CU003	SRN-CU003-045	Inventory	SLC-CU003-FI000005	Shoreline Core Location	736344.93	1614270.49	New York State Plane East (ft) NAD 83	8/17/09 12:39	Core	SLC-CU003-FI000005-000006	ENV	0	6	in
1899	RLC-CU003	SRN-CU003-045	Inventory	SLC-CU003-FI000005	Shoreline Core Location	736344.93	1614270.49	New York State Plane East (ft) NAD 83	8/17/09 12:39	Core	SLC-CU003-FI000005-000006	ENV	0	6	in
1900	RLC-CU003	SRN-CU003-045	Inventory	SLC-CU003-FI000005	Shoreline Core Location	736344.93	1614270.49	New York State Plane East (ft) NAD 83	8/17/09 12:39	Core	SLC-CU003-FI000005-000006	ENV	0	6	in
1901	RLC-CU003	SRN-CU003-045	Inventory	SLC-CU003-FI000005	Shoreline Core Location	736344.93	1614270.49	New York State Plane East (ft) NAD 83	8/17/09 12:39	Core	SLC-CU003-FI000005-006012	ENV	6	12	in
1902	RLC-CU003	SRN-CU003-045	Inventory	SLC-CU003-FI000005	Shoreline Core Location	736344.93	1614270.49	New York State Plane East (ft) NAD 83	8/17/09 12:39	Core	SLC-CU003-FI000005-006012	ENV	6	12	in
1903	RLC-CU003	SRN-CU003-045	Inventory	SLC-CU003-FI000005	Shoreline Core Location	736344.93	1614270.49	New York State Plane East (ft) NAD 83	8/17/09 12:39	Core	SLC-CU003-FI000005-006012	ENV	6	12	in
1904	RLC-CU003	SRN-CU003-045	Inventory	SLC-CU003-FI000005	Shoreline Core Location	736344.93	1614270.49	New York State Plane East (ft) NAD 83	8/17/09 12:39	Core	SLC-CU003-FI000005-006012	ENV	6	12	in
1905	RLC-CU003	SRN-CU003-045	Inventory	SLC-CU003-FI000005	Shoreline Core Location	736344.93	1614270.49	New York State Plane East (ft) NAD 83	8/17/09 12:39	Core	SLC-CU003-FI000005-006012	ENV	6	12	in
1906	RLC-CU003	SRN-CU003-045	Inventory	SLC-CU003-FI000005	Shoreline Core Location	736344.93	1614270.49	New York State Plane East (ft) NAD 83	8/17/09 12:39	Core	SLC-CU003-FI000005-006012	ENV	6	12	in
1907	RLC-CU003	SRN-CU003-045	Inventory	SLC-CU003-FI000005	Shoreline Core Location	736344.93	1614270.49	New York State Plane East (ft) NAD 83	8/17/09 12:39	Core	SLC-CU003-FI000005-006012	ENV	6	12	in
1908	RLC-CU003	SRN-CU003-045	Inventory	SLC-CU003-FI000005	Shoreline Core Location	736344.93	1614270.49	New York State Plane East (ft) NAD 83	8/17/09 12:39	Core	SLC-CU003-FI000005-006012	ENV	6	12	in
1909	RLC-CU003	SRN-CU003-045	Inventory	SLC-CU003-FI000005	Shoreline Core Location	736344.93	1614270.49	New York State Plane East (ft) NAD 83	8/17/09 12:39	Core	SLC-CU003-FI000005-006012	ENV	6	12	in
1910	RLC-CU003	SRN-CU003-045	Inventory	SLC-CU003-FI000005	Shoreline Core Location	736344.93	1614270.49	New York State Plane East (ft) NAD 83	8/17/09 12:39	Core	SLC-CU003-FI000005-006012	ENV	6	12	in
1911	RLC-CU003	SRN-CU003-045	Inventory	SLC-CU003-FI000005	Shoreline Core Location	736344.93	1614270.49	New York State Plane East (ft) NAD 83	8/17/09 12:39	Core	SLC-CU003-FI000005-012018	ENV	12	18	in
1912	RLC-CU003	SRN-CU003-045	Inventory	SLC-CU003-FI000005	Shoreline Core Location	736344.93	1614270.49	New York State Plane East (ft) NAD 83	8/17/09 12:39	Core	SLC-CU003-FI000005-012018	ENV	12	18	in
1913	RLC-CU003	SRN-CU003-045	Inventory	SLC-CU003-FI000005	Shoreline Core Location	736344.93	1614270.49	New York State Plane East (ft) NAD 83	8/17/09 12:39	Core	SLC-CU003-FI000005-012018	ENV	12	18	in
1914	RLC-CU003	SRN-CU003-045	Inventory	SLC-CU003-FI000005	Shoreline Core Location	736344.93	1614270.49	New York State Plane East (ft) NAD 83	8/17/09 12:39	Core	SLC-CU003-FI000005-012018	ENV	12	18	in
1915	RLC-CU003	SRN-CU003-045	Inventory	SLC-CU003-FI000005	Shoreline Core Location	736344.93	1614270.49	New York State Plane East (ft) NAD 83	8/17/09 12:39	Core	SLC-CU003-FI000005-012018	ENV	12	18	in
1916	RLC-CU003	SRN-CU003-045	Inventory	SLC-CU003-FI000005	Shoreline Core Location	736344.93	1614270.49	New York State Plane East (ft) NAD 83	8/17/09 12:39	Core	SLC-CU003-FI000005-012018	ENV	12	18	in
1917	RLC-CU003	SRN-CU003-045	Inventory	SLC-CU003-FI000005	Shoreline Core Location	736344.93	1614270.49	New York State Plane East (ft) NAD 83	8/17/09 12:39	Core	SLC-CU003-FI000005-012018	ENV	12	18	in
1918	RLC-CU003	SRN-CU003-045	Inventory	SLC-CU003-FI000005	Shoreline Core Location	736344.93	1614270.49	New York State Plane East (ft) NAD 83	8/17/09 12:39	Core	SLC-CU003-FI000005-012018	ENV	12	18	in
1919	RLC-CU003	SRN-CU003-045	Inventory	SLC-CU003-FI000005	Shoreline Core Location	736344.93	1614270.49	New York State Plane East (ft) NAD 83	8/17/09 12:39	Core	SLC-CU003-FI000005-012018	ENV	12	18	in
1920	RLC-CU003	SRN-CU003-045	Inventory	SLC-CU003-FI000005	Shoreline Core Location	736344.93	1614270.49	New York State Plane East (ft) NAD 83	8/17/09 12:39	Core	SLC-CU003-FI000005-012018	ENV	12	18	in
1921	RLC-CU003	SRN-CU003-045	Inventory	SLC-CU003-FI000005	Shoreline Core Location	736344.93	1614270.49	New York State Plane East (ft) NAD 83	8/17/09 12:39	Core	SLC-CU003-FI000005-018024	ENV	18	24	in
1922	RLC-CU003	SRN-CU003-045	Inventory	SLC-CU003-FI000005	Shoreline Core Location	736344.93	1614270.49	New York State Plane East (ft) NAD 83	8/17/09 12:39	Core	SLC-CU003-FI000005-018024	ENV	18	24	in
1923	RLC-CU003	SRN-CU003-045	Inventory	SLC-CU003-FI000005	Shoreline Core Location	736344.93	1614270.49	New York State Plane East (ft) NAD 83	8/17/09 12:39	Core	SLC-CU003-FI000005-018024	ENV	18	24	in
1924	RLC-CU003	SRN-CU003-045	Inventory	SLC-CU003-FI000005	Shoreline Core Location	736344.93	1614270.49	New York State Plane East (ft) NAD 83	8/17/09 12:39	Core	SLC-CU003-FI000005-018024	ENV	18	24	in
1925	RLC-CU003	SRN-CU003-045	Inventory	SLC-CU003-FI000005	Shoreline Core Location	736344.93	1614270.49	New York State Plane East (ft) NAD 83	8/17/09 12:39	Core	SLC-CU003-FI000005-018024	ENV	18	24	in
1926	RLC-CU003	SRN-CU003-045	Inventory	SLC-CU003-FI000005	Shoreline Core Location	736344.93	1614270.49	New York State Plane East (ft) NAD 83	8/17/09 12:39	Core	SLC-CU003-FI000005-018024	ENV	18	24	in
1927	RLC-CU003	SRN-CU003-045	Inventory	SLC-CU003-FI000005	Shoreline Core Location	736344.93	1614270.49	New York State Plane East (ft) NAD 83	8/17/09 12:39	Core	SLC-CU003-FI000005-018024	ENV	18	24	in
1928	RLC-CU003	SRN-CU003-045	Inventory	SLC-CU003-FI000005	Shoreline Core Location	736344.93	1614270.49	New York State Plane East (ft) NAD 83	8/17/09 12:39	Core	SLC-CU003-FI000005-018024	ENV	18	24	in
1929	RLC-CU003	SRN-CU003-045	Inventory	SLC-CU003-FI000005	Shoreline Core Location	736344.93	1614270.49	New York State Plane East (ft) NAD 83	8/17/09 12:39	Core	SLC-CU003-FI000005-018024	ENV	18	24	in
1930	RLC-CU003	SRN-CU003-045	Inventory	SLC-CU003-FI000005	Shoreline Core Location	736344.93	1614270.49	New York State Plane East (ft) NAD 83	8/17/09 12:39	Core	SLC-CU003-FI000005-018024	ENV	18	24	in
1931	RLC-CU003	SRN-CU003-045	Second Inventory	SLC-CU003-SI000005	Shoreline Core Location	736347.07	1614269.91	New York State Plane East (ft) NAD 83	9/20/09 12:38	Core	SLC-CU003-SI000005-000006	ENV	0	6	in
1932	RLC-CU003	SRN-CU003-045	Second Inventory	SLC-CU003-SI000005	Shoreline Core Location	736347.07	1614269.91	New York State Plane East (ft) NAD 83	9/20/09 12:38	Core	SLC-CU003-SI000005-000006	ENV	0	6	in
1933	RLC-CU003	SRN-CU003-045	Second Inventory	SLC-CU003-SI000005	Shoreline Core Location	736347.07	1614269.91	New York State Plane East (ft) NAD 83	9/20/09 12:38	Core	SLC-CU003-SI000005-000006	ENV	0	6	in
1934	RLC-CU003	SRN-CU003-045	Second Inventory	SLC-CU003-SI000005	Shoreline Core Location	736347.07	1614269.91	New York State Plane East (ft) NAD 83	9/20/09 12:38	Core	SLC-CU003-SI000005-000006	ENV	0	6	in
1935	RLC-CU003	SRN-CU003-045	Second Inventory	SLC-CU003-SI000005	Shoreline Core Location	736347.07	1614269.91	New York State Plane East (ft) NAD 83	9/20/09 12:38	Core	SLC-CU003-SI000005-000006	ENV	0	6	in
1936	RLC-CU003	SRN-CU003-045	Second Inventory	SLC-CU003-SI000005	Shoreline Core Location	736347.07	1614269.91	New York State Plane East (ft) NAD 83	9/20/09 12:38	Core	SLC-CU003-SI000005-000006	ENV	0	6	in
1937	RLC-CU003	SRN-CU003-045	Second Inventory	SLC-CU003-SI000005	Shoreline Core Location	736347.07	1614269.91	New York State Plane East (ft) NAD 83	9/20/09 12:38	Core	SLC-CU003-SI000005-000006	ENV	0	6	in
1938	RLC-CU003	SRN-CU003-045	Second Inventory	SLC-CU003-SI000005	Shoreline Core Location	736347.07	1614269.91	New York State Plane East (ft) NAD 83	9/20/09 12:38	Core	SLC-CU003-SI000005-000006	ENV	0	6	in
1939	RLC-CU003	SRN-CU003-045	Second Inventory	SLC-CU003-SI000005	Shoreline Core Location	736347.07	1614269.91	New York State Plane East (ft) NAD 83	9/20/09 12:38	Core	SLC-CU003-SI000005-000006	ENV	0	6	in
1940	RLC-CU003	SRN-CU003-045	Second Inventory	SLC-CU003-SI000005	Shoreline Core Location	736347.07	1614269.91	New York State Plane East (ft) NAD 83	9/20/09 12:38	Core	SLC-CU003-SI000005-000006	ENV	0	6	in
1941	RLC-CU003	SRN-CU003-046	Inventory	SLC-CU003-FI000006	Shoreline Core Location	736363.21	1614189.52	New York State Plane East (ft) NAD 83	8/17/09 12:16	Core	SLC-CU003-FI000006-000006	ENV	0	6	in
1942	RLC-CU003	SRN-CU003-046	Inventory	SLC-CU003-FI000006	Shoreline Core Location	736363.21	1614189.52	New York State Plane East (ft) NAD 83	8/17/09 12:16	Core	SLC-CU003-FI000006-000006	ENV	0	6	in
1943	RLC-CU003	SRN-CU003-046	Inventory	SLC-CU003-FI000006	Shoreline Core Location	736363.21	1614189.52	New York State Plane East (ft) NAD 83	8/17/09 12:16	Core	SLC-CU003-FI000006-000006	ENV	0	6	in
1944	RLC-CU003	SRN-CU003-046	Inventory	SLC-CU003-FI000006	Shoreline Core Location	736363.21	1614189.52	New York State Plane East (ft) NAD 83	8/17/09 12:16	Core	SLC-CU003-FI000006-000006	ENV	0	6	in
1945	RLC-CU003	SRN-CU003-046	Inventory	SLC-CU003-FI000006	Shoreline Core Location	736363.21	1614189.52	New York State Plane East (ft) NAD 83	8/17/09 12:16	Core	SLC-CU003-FI000006-000006	ENV	0	6	in
1946	RLC-CU003	SRN-CU003-046	Inventory	SLC-CU003-FI000006	Shoreline Core Location	736363.21	1614189.52	New York State Plane East (ft) NAD 83	8/17/09 12:16	Core	SLC-CU003-FI000006-000006	ENV	0	6	in
1947	RLC-CU003	SRN-CU003-046	Inventory	SLC-CU003-FI000006	Shoreline Core Location	736363.21	1614189.52	New York State Plane East (ft) NAD 83	8/17/09 12:16	Core	SLC-CU003-FI000006-000006	ENV	0	6	in
1948	RLC-CU003	SRN-CU003-046	Inventory	SLC-CU003-FI000006	Shoreline Core Location	736363.21	1614189.52	New York State Plane East (ft) NAD 83	8/17/09 12:16	Core	SLC-CU003-FI000006-000006	ENV	0	6	in
1949	RLC-CU003	SRN-CU003-046	Inventory	SLC-CU003-FI000006	Shoreline Core Location	736363.21	1614189.52	New York State Plane East (ft) NAD 83	8/17/09 12:16	Core	SLC-CU003-FI000006-000006	ENV	0	6	in
1950	RLC-CU003	SRN-CU003-046	Inventory	SLC-CU003-FI000006	Shoreline Core Location	736363.21	1614189.52	New York State Plane East (ft) NAD 83	8/17/09 12:16	Core	SLC-CU003-FI000006-000006	ENV	0	6	in

CU-03 Residulal Core Data
(All Dredging Passes)

Row ID	sample_name	dup_parent_sample_name	analyte_name	cas_rn	Lab_Reported_Result	Verified_Result	result_unit	Lab_Reported_MDL	Verified_MDL	Lab_Reported_RL	Verified_RL	limit_unit	Lab_Reported_Qualifier	Verified_Qualifier	Detected	Reportable
1886	SLC-CU003-FI000004-000006	NULL	AROCLOR 1254	11097-69-1	NULL	NULL	mg/kg	0.0096	0.0096	0.023	0.023	mg/kg	U	U	0	1
1887	SLC-CU003-FI000004-000006	NULL	AROCLOR 1260	11096-82-5	NULL	NULL	mg/kg	0.0096	0.0096	0.023	0.023	mg/kg	U	U	0	1
1888	SLC-CU003-FI000004-000006	NULL	Moisture Content	WC002	57	57	%	0.018	0.018	0.018	0.018	%	NULL	NULL	1	1
1889	SLC-CU003-FI000004-000006	NULL	Total PCBs	1336-36-3	0.4	0.4	mg/kg	0.0096	0.0096	0.023	0.023	mg/kg	NULL	NULL	1	1
1890	SLC-CU003-FI000004-000006	NULL	Tri+ PCBs	TRI_PLUS_PCB	0.168168	0.168168	mg/kg	0.0096	0.0096	0.0096	0.0096	mg/kg	NULL	NULL	1	1
1891	SLC-CU003-FI000005-000006	NULL	AROCLOR 1016	12674-11-2	NULL	NULL	mg/kg	5	5	12	12	mg/kg	U	U	0	1
1892	SLC-CU003-FI000005-000006	NULL	AROCLOR 1221	11104-28-2	340	340	mg/kg	5	5	12	12	mg/kg	NULL	NULL	1	1
1893	SLC-CU003-FI000005-000006	NULL	AROCLOR 1232	11141-16-5	NULL	NULL	mg/kg	5	5	12	12	mg/kg	U	U	0	1
1894	SLC-CU003-FI000005-000006	NULL	AROCLOR 1242	53469-21-9	25	25	mg/kg	5	5	12	12	mg/kg	NULL	NULL	1	1
1895	SLC-CU003-FI000005-000006	NULL	AROCLOR 1248	12672-29-6	NULL	NULL	mg/kg	5	5	12	12	mg/kg	U	U	0	1
1896	SLC-CU003-FI000005-000006	NULL	AROCLOR 1254	11097-69-1	NULL	NULL	mg/kg	5	5	12	12	mg/kg	U	U	0	1
1897	SLC-CU003-FI000005-000006	NULL	AROCLOR 1260	11096-82-5	NULL	NULL	mg/kg	5	5	12	12	mg/kg	U	U	0	1
1898	SLC-CU003-FI000005-000006	NULL	Moisture Content	WC002	48	48	%	0.018	0.018	0.018	0.018	%	NULL	NULL	1	1
1899	SLC-CU003-FI000005-000006	NULL	Total PCBs	1336-36-3	365	365	mg/kg	5	5	12	12	mg/kg	NULL	NULL	1	1
1900	SLC-CU003-FI000005-000006	NULL	Tri+ PCBs	TRI_PLUS_PCB	72.625	72.625	mg/kg	5	5	5	5	mg/kg	NULL	NULL	1	1
1901	SLC-CU003-FI000005-006012	NULL	AROCLOR 1016	12674-11-2	NULL	NULL	mg/kg	0.033	0.033	0.08	0.08	mg/kg	U	U	0	1
1902	SLC-CU003-FI000005-006012	NULL	AROCLOR 1221	11104-28-2	1.3	1.3	mg/kg	0.033	0.033	0.08	0.08	mg/kg	NULL	NULL	1	1
1903	SLC-CU003-FI000005-006012	NULL	AROCLOR 1232	11141-16-5	NULL	NULL	mg/kg	0.033	0.033	0.08	0.08	mg/kg	U	U	0	1
1904	SLC-CU003-FI000005-006012	NULL	AROCLOR 1242	53469-21-9	0.13	0.13	mg/kg	0.033	0.033	0.08	0.08	mg/kg	NULL	NULL	1	1
1905	SLC-CU003-FI000005-006012	NULL	AROCLOR 1248	12672-29-6	NULL	NULL	mg/kg	0.033	0.033	0.08	0.08	mg/kg	U	U	0	1
1906	SLC-CU003-FI000005-006012	NULL	AROCLOR 1254	11097-69-1	NULL	NULL	mg/kg	0.033	0.033	0.08	0.08	mg/kg	U	U	0	1
1907	SLC-CU003-FI000005-006012	NULL	AROCLOR 1260	11096-82-5	NULL	NULL	mg/kg	0.033	0.033	0.08	0.08	mg/kg	U	U	0	1
1908	SLC-CU003-FI000005-006012	NULL	Moisture Content	WC002	25	25	%	0.02	0.02	0.02	0.02	%	NULL	NULL	1	1
1909	SLC-CU003-FI000005-006012	NULL	Total PCBs	1336-36-3	1.43	1.43	mg/kg	0.033	0.033	0.08	0.08	mg/kg	NULL	NULL	1	1
1910	SLC-CU003-FI000005-006012	NULL	Tri+ PCBs	TRI_PLUS_PCB	0.315315	0.315315	mg/kg	0.033	0.033	0.033	0.033	mg/kg	NULL	NULL	1	1
1911	SLC-CU003-FI000005-012018	NULL	AROCLOR 1016	12674-11-2	NULL	NULL	mg/kg	0.0083	0.0083	0.02	0.02	mg/kg	U	U	0	1
1912	SLC-CU003-FI000005-012018	NULL	AROCLOR 1221	11104-28-2	0.073	0.073	mg/kg	0.0083	0.0083	0.02	0.02	mg/kg	NULL	NULL	1	1
1913	SLC-CU003-FI000005-012018	NULL	AROCLOR 1232	11141-16-5	NULL	NULL	mg/kg	0.0083	0.0083	0.02	0.02	mg/kg	U	U	0	1
1914	SLC-CU003-FI000005-012018	NULL	AROCLOR 1242	53469-21-9	0.0083	0.0083	mg/kg	0.0083	0.0083	0.02	0.02	mg/kg	J	J	1	1
1915	SLC-CU003-FI000005-012018	NULL	AROCLOR 1248	12672-29-6	NULL	NULL	mg/kg	0.0083	0.0083	0.02	0.02	mg/kg	U	U	0	1
1916	SLC-CU003-FI000005-012018	NULL	AROCLOR 1254	11097-69-1	NULL	NULL	mg/kg	0.0083	0.0083	0.02	0.02	mg/kg	U	U	0	1
1917	SLC-CU003-FI000005-012018	NULL	AROCLOR 1260	11096-82-5	NULL	NULL	mg/kg	0.0083	0.0083	0.02	0.02	mg/kg	U	U	0	1
1918	SLC-CU003-FI000005-012018	NULL	Moisture Content	WC002	18	18	%	0.019	0.019	0.019	0.019	%	NULL	NULL	1	1
1919	SLC-CU003-FI000005-012018	NULL	Total PCBs	1336-36-3	0.0813	0.0813	mg/kg	0.0083	0.0083	0.02	0.02	mg/kg	NULL	NULL	1	1
1920	SLC-CU003-FI000005-012018	NULL	Tri+ PCBs	TRI_PLUS_PCB	0.0215495	0.0215495	mg/kg	0.0083	0.0083	0.0083	0.0083	mg/kg	NULL	NULL	1	1
1921	SLC-CU003-FI000005-018024	NULL	AROCLOR 1016	12674-11-2	NULL	NULL	mg/kg	0.0083	0.0083	0.02	0.02	mg/kg	U	U	0	1
1922	SLC-CU003-FI000005-018024	NULL	AROCLOR 1221	11104-28-2	NULL	NULL	mg/kg	0.0083	0.0083	0.02	0.02	mg/kg	U	U	0	1
1923	SLC-CU003-FI000005-018024	NULL	AROCLOR 1232	11141-16-5	NULL	NULL	mg/kg	0.0083	0.0083	0.02	0.02	mg/kg	U	U	0	1
1924	SLC-CU003-FI000005-018024	NULL	AROCLOR 1242	53469-21-9	NULL	NULL	mg/kg	0.0083	0.0083	0.02	0.02	mg/kg	U	U	0	1
1925	SLC-CU003-FI000005-018024	NULL	AROCLOR 1248	12672-29-6	NULL	NULL	mg/kg	0.0083	0.0083	0.02	0.02	mg/kg	U	U	0	1
1926	SLC-CU003-FI000005-018024	NULL	AROCLOR 1254	11097-69-1	NULL	NULL	mg/kg	0.0083	0.0083	0.02	0.02	mg/kg	U	U	0	1
1927	SLC-CU003-FI000005-018024	NULL	AROCLOR 1260	11096-82-5	NULL	NULL	mg/kg	0.0083	0.0083	0.02	0.02	mg/kg	U	U	0	1
1928	SLC-CU003-FI000005-018024	NULL	Moisture Content	WC002	14	14	%	0.02	0.02	0.02	0.02	%	NULL	NULL	1	1
1929	SLC-CU003-FI000005-018024	NULL	Total PCBs	1336-36-3	NULL	NULL	mg/kg	0.0083	0.0083	0.02	0.02	mg/kg	U	U	0	1
1930	SLC-CU003-FI000005-018024	NULL	Tri+ PCBs	TRI_PLUS_PCB	0.008134	0.008134	mg/kg	0.0083	0.0083	0.0083	0.0083	mg/kg	NULL	U	0	1
1931	SLC-CU003-SI000005-000006	NULL	AROCLOR 1016	12674-11-2	NULL	NULL	mg/kg	0.11	0.11	0.25	0.25	mg/kg	U	U	0	1
1932	SLC-CU003-SI000005-000006	NULL	AROCLOR 1221	11104-28-2	7	7	mg/kg	0.11	0.11	0.25	0.25	mg/kg	NULL	NULL	1	1
1933	SLC-CU003-SI000005-000006	NULL	AROCLOR 1232	11141-16-5	NULL	NULL	mg/kg	0.11	0.11	0.25	0.25	mg/kg	U	U	0	1
1934	SLC-CU003-SI000005-000006	NULL	AROCLOR 1242	53469-21-9	2.8	2.8	mg/kg	0.11	0.11	0.25	0.25	mg/kg	NULL	NULL	1	1
1935	SLC-CU003-SI000005-000006	NULL	AROCLOR 1248	12672-29-6	NULL	NULL	mg/kg	0.11	0.11	0.25	0.25	mg/kg	U	U	0	1
1936	SLC-CU003-SI000005-000006	NULL	AROCLOR 1254	11097-69-1	NULL	NULL	mg/kg	0.11	0.11	0.25	0.25	mg/kg	U	U	0	1
1937	SLC-CU003-SI000005-000006	NULL	AROCLOR 1260	11096-82-5	NULL	NULL	mg/kg	0.11	0.11	0.25	0.25	mg/kg	U	U	0	1
1938	SLC-CU003-SI000005-000006	NULL	Moisture Content	WC002	22	22	%	0.02	0.02	0.02	0.02	%	NULL	NULL	1	1
1939	SLC-CU003-SI000005-000006	NULL	Total PCBs	1336-36-3	9.8	9.8	mg/kg	0.11	0.11	1	1	mg/kg	NULL	NULL	1	1
1940	SLC-CU003-SI000005-000006	NULL	Tri+ PCBs	TRI_PLUS_PCB	3.57805	3.57805	mg/kg	0.11	0.11	0.11	0.11	mg/kg	NULL	NULL	1	1
1941	SLC-CU003-FI000006-000006	NULL	AROCLOR 1016	12674-11-2	NULL	NULL	mg/kg	0.0083	0.0083	0.02	0.02	mg/kg	U	U	0	1
1942	SLC-CU003-FI000006-000006	NULL	AROCLOR 1221	11104-28-2	0.023	0.023	mg/kg	0.0083	0.0083	0.02	0.02	mg/kg	NULL	NULL	1	1
1943	SLC-CU003-FI000006-000006	NULL	AROCLOR 1232	11141-16-5	NULL	NULL	mg/kg	0.0083	0.0083	0.02	0.02	mg/kg	U	U	0	1
1944	SLC-CU003-FI000006-000006	NULL	AROCLOR 1242	53469-21-9	0.024	0.024	mg/kg	0.0083	0.0083	0.02	0.02	mg/kg	NULL	NULL	1	1
1945	SLC-CU003-FI000006-000006	NULL	AROCLOR 1248	12672-29-6	NULL	NULL	mg/kg	0.0083	0.0083	0.02	0.02	mg/kg	U	U	0	1
1946	SLC-CU003-FI000006-000006	NULL	AROCLOR 1254	11097-69-1	NULL	NULL	mg/kg	0.0083	0.0083	0.02	0.02	mg/kg	U	U	0	1
1947	SLC-CU003-FI000006-000006	NULL	AROCLOR 1260	11096-82-5	NULL	NULL	mg/kg	0.0083	0.0083	0.02	0.02	mg/kg	U	U	0	1
1948	SLC-CU003-FI000006-000006	NULL	Moisture Content	WC002	24	24	%	0.018	0.018	0.018	0.018	%	NULL	NULL	1	1
1949	SLC-CU003-FI000006-000006	NULL	Total PCBs	1336-36-3	0.047	0.047	mg/kg	0.0083	0.0083	0.02	0.02	mg/kg	NULL	NULL	1	1
1950	SLC-CU003-FI000006-000006	NULL	Tri+ PCBs	TRI_PLUS_PCB	0.0288365	0.0288365	mg/kg	0.0083	0.0083	0.0083	0.0083	mg/kg	NULL	NULL	1	1

CU-03 Residulal Core Data
(All Dredging Passes)

Row ID	cu_id	node_id	dredge_pass	core_id	location_type	x_coord	y_coord	coord_system	sample_dt	collection_method	sample_name	sample_type	start_depth	end_depth	depth_unit
1951	RLC-CU003	SRN-CU003-047	Inventory	SLC-CU003-FI000007	Shoreline Core Location	736372.14	1614110.87	New York State Plane East (ft) NAD 83	8/17/09 12:10	Core	SLC-CU003-FI000007-000006	ENV	0	6	in
1952	RLC-CU003	SRN-CU003-047	Inventory	SLC-CU003-FI000007	Shoreline Core Location	736372.14	1614110.87	New York State Plane East (ft) NAD 83	8/17/09 12:10	Core	SLC-CU003-FI000007-000006	ENV	0	6	in
1953	RLC-CU003	SRN-CU003-047	Inventory	SLC-CU003-FI000007	Shoreline Core Location	736372.14	1614110.87	New York State Plane East (ft) NAD 83	8/17/09 12:10	Core	SLC-CU003-FI000007-000006	ENV	0	6	in
1954	RLC-CU003	SRN-CU003-047	Inventory	SLC-CU003-FI000007	Shoreline Core Location	736372.14	1614110.87	New York State Plane East (ft) NAD 83	8/17/09 12:10	Core	SLC-CU003-FI000007-000006	ENV	0	6	in
1955	RLC-CU003	SRN-CU003-047	Inventory	SLC-CU003-FI000007	Shoreline Core Location	736372.14	1614110.87	New York State Plane East (ft) NAD 83	8/17/09 12:10	Core	SLC-CU003-FI000007-000006	ENV	0	6	in
1956	RLC-CU003	SRN-CU003-047	Inventory	SLC-CU003-FI000007	Shoreline Core Location	736372.14	1614110.87	New York State Plane East (ft) NAD 83	8/17/09 12:10	Core	SLC-CU003-FI000007-000006	ENV	0	6	in
1957	RLC-CU003	SRN-CU003-047	Inventory	SLC-CU003-FI000007	Shoreline Core Location	736372.14	1614110.87	New York State Plane East (ft) NAD 83	8/17/09 12:10	Core	SLC-CU003-FI000007-000006	ENV	0	6	in
1958	RLC-CU003	SRN-CU003-047	Inventory	SLC-CU003-FI000007	Shoreline Core Location	736372.14	1614110.87	New York State Plane East (ft) NAD 83	8/17/09 12:10	Core	SLC-CU003-FI000007-000006	ENV	0	6	in
1959	RLC-CU003	SRN-CU003-047	Inventory	SLC-CU003-FI000007	Shoreline Core Location	736372.14	1614110.87	New York State Plane East (ft) NAD 83	8/17/09 12:10	Core	SLC-CU003-FI000007-000006	ENV	0	6	in
1960	RLC-CU003	SRN-CU003-047	Inventory	SLC-CU003-FI000007	Shoreline Core Location	736372.14	1614110.87	New York State Plane East (ft) NAD 83	8/17/09 12:10	Core	SLC-CU003-FI000007-000006	ENV	0	6	in
1961	RLC-CU003	SRN-CU003-047	Inventory	SLC-CU003-FI000007	Shoreline Core Location	736372.14	1614110.87	New York State Plane East (ft) NAD 83	8/17/09 12:10	Core	SLC-CU003-FI000007-006012	ENV	6	12	in
1962	RLC-CU003	SRN-CU003-047	Inventory	SLC-CU003-FI000007	Shoreline Core Location	736372.14	1614110.87	New York State Plane East (ft) NAD 83	8/17/09 12:10	Core	SLC-CU003-FI000007-006012	ENV	6	12	in
1963	RLC-CU003	SRN-CU003-047	Inventory	SLC-CU003-FI000007	Shoreline Core Location	736372.14	1614110.87	New York State Plane East (ft) NAD 83	8/17/09 12:10	Core	SLC-CU003-FI000007-006012	ENV	6	12	in
1964	RLC-CU003	SRN-CU003-047	Inventory	SLC-CU003-FI000007	Shoreline Core Location	736372.14	1614110.87	New York State Plane East (ft) NAD 83	8/17/09 12:10	Core	SLC-CU003-FI000007-006012	ENV	6	12	in
1965	RLC-CU003	SRN-CU003-047	Inventory	SLC-CU003-FI000007	Shoreline Core Location	736372.14	1614110.87	New York State Plane East (ft) NAD 83	8/17/09 12:10	Core	SLC-CU003-FI000007-006012	ENV	6	12	in
1966	RLC-CU003	SRN-CU003-047	Inventory	SLC-CU003-FI000007	Shoreline Core Location	736372.14	1614110.87	New York State Plane East (ft) NAD 83	8/17/09 12:10	Core	SLC-CU003-FI000007-006012	ENV	6	12	in
1967	RLC-CU003	SRN-CU003-047	Inventory	SLC-CU003-FI000007	Shoreline Core Location	736372.14	1614110.87	New York State Plane East (ft) NAD 83	8/17/09 12:10	Core	SLC-CU003-FI000007-006012	ENV	6	12	in
1968	RLC-CU003	SRN-CU003-047	Inventory	SLC-CU003-FI000007	Shoreline Core Location	736372.14	1614110.87	New York State Plane East (ft) NAD 83	8/17/09 12:10	Core	SLC-CU003-FI000007-006012	ENV	6	12	in
1969	RLC-CU003	SRN-CU003-047	Inventory	SLC-CU003-FI000007	Shoreline Core Location	736372.14	1614110.87	New York State Plane East (ft) NAD 83	8/17/09 12:10	Core	SLC-CU003-FI000007-006012	ENV	6	12	in
1970	RLC-CU003	SRN-CU003-047	Inventory	SLC-CU003-FI000007	Shoreline Core Location	736372.14	1614110.87	New York State Plane East (ft) NAD 83	8/17/09 12:10	Core	SLC-CU003-FI000007-006012	ENV	6	12	in
1971	RLC-CU003	SRN-CU003-047	Inventory	SLC-CU003-FI000007	Shoreline Core Location	736372.14	1614110.87	New York State Plane East (ft) NAD 83	8/17/09 12:10	Core	SLC-CU003-FI000007-012018	ENV	12	18	in
1972	RLC-CU003	SRN-CU003-047	Inventory	SLC-CU003-FI000007	Shoreline Core Location	736372.14	1614110.87	New York State Plane East (ft) NAD 83	8/17/09 12:10	Core	SLC-CU003-FI000007-012018	ENV	12	18	in
1973	RLC-CU003	SRN-CU003-047	Inventory	SLC-CU003-FI000007	Shoreline Core Location	736372.14	1614110.87	New York State Plane East (ft) NAD 83	8/17/09 12:10	Core	SLC-CU003-FI000007-012018	ENV	12	18	in
1974	RLC-CU003	SRN-CU003-047	Inventory	SLC-CU003-FI000007	Shoreline Core Location	736372.14	1614110.87	New York State Plane East (ft) NAD 83	8/17/09 12:10	Core	SLC-CU003-FI000007-012018	ENV	12	18	in
1975	RLC-CU003	SRN-CU003-047	Inventory	SLC-CU003-FI000007	Shoreline Core Location	736372.14	1614110.87	New York State Plane East (ft) NAD 83	8/17/09 12:10	Core	SLC-CU003-FI000007-012018	ENV	12	18	in
1976	RLC-CU003	SRN-CU003-047	Inventory	SLC-CU003-FI000007	Shoreline Core Location	736372.14	1614110.87	New York State Plane East (ft) NAD 83	8/17/09 12:10	Core	SLC-CU003-FI000007-012018	ENV	12	18	in
1977	RLC-CU003	SRN-CU003-047	Inventory	SLC-CU003-FI000007	Shoreline Core Location	736372.14	1614110.87	New York State Plane East (ft) NAD 83	8/17/09 12:10	Core	SLC-CU003-FI000007-012018	ENV	12	18	in
1978	RLC-CU003	SRN-CU003-047	Inventory	SLC-CU003-FI000007	Shoreline Core Location	736372.14	1614110.87	New York State Plane East (ft) NAD 83	8/17/09 12:10	Core	SLC-CU003-FI000007-012018	ENV	12	18	in
1979	RLC-CU003	SRN-CU003-047	Inventory	SLC-CU003-FI000007	Shoreline Core Location	736372.14	1614110.87	New York State Plane East (ft) NAD 83	8/17/09 12:10	Core	SLC-CU003-FI000007-012018	ENV	12	18	in
1980	RLC-CU003	SRN-CU003-047	Inventory	SLC-CU003-FI000007	Shoreline Core Location	736372.14	1614110.87	New York State Plane East (ft) NAD 83	8/17/09 12:10	Core	SLC-CU003-FI000007-012018	ENV	12	18	in
1981	RLC-CU003	SRN-CU003-047	Inventory	SLC-CU003-FI000007	Shoreline Core Location	736372.14	1614110.87	New York State Plane East (ft) NAD 83	8/17/09 12:10	Core	SLC-CU003-FI000007-018024	ENV	18	24	in
1982	RLC-CU003	SRN-CU003-047	Inventory	SLC-CU003-FI000007	Shoreline Core Location	736372.14	1614110.87	New York State Plane East (ft) NAD 83	8/17/09 12:10	Core	SLC-CU003-FI000007-018024	ENV	18	24	in
1983	RLC-CU003	SRN-CU003-047	Inventory	SLC-CU003-FI000007	Shoreline Core Location	736372.14	1614110.87	New York State Plane East (ft) NAD 83	8/17/09 12:10	Core	SLC-CU003-FI000007-018024	ENV	18	24	in
1984	RLC-CU003	SRN-CU003-047	Inventory	SLC-CU003-FI000007	Shoreline Core Location	736372.14	1614110.87	New York State Plane East (ft) NAD 83	8/17/09 12:10	Core	SLC-CU003-FI000007-018024	ENV	18	24	in
1985	RLC-CU003	SRN-CU003-047	Inventory	SLC-CU003-FI000007	Shoreline Core Location	736372.14	1614110.87	New York State Plane East (ft) NAD 83	8/17/09 12:10	Core	SLC-CU003-FI000007-018024	ENV	18	24	in
1986	RLC-CU003	SRN-CU003-047	Inventory	SLC-CU003-FI000007	Shoreline Core Location	736372.14	1614110.87	New York State Plane East (ft) NAD 83	8/17/09 12:10	Core	SLC-CU003-FI000007-018024	ENV	18	24	in
1987	RLC-CU003	SRN-CU003-047	Inventory	SLC-CU003-FI000007	Shoreline Core Location	736372.14	1614110.87	New York State Plane East (ft) NAD 83	8/17/09 12:10	Core	SLC-CU003-FI000007-018024	ENV	18	24	in
1988	RLC-CU003	SRN-CU003-047	Inventory	SLC-CU003-FI000007	Shoreline Core Location	736372.14	1614110.87	New York State Plane East (ft) NAD 83	8/17/09 12:10	Core	SLC-CU003-FI000007-018024	ENV	18	24	in
1989	RLC-CU003	SRN-CU003-047	Inventory	SLC-CU003-FI000007	Shoreline Core Location	736372.14	1614110.87	New York State Plane East (ft) NAD 83	8/17/09 12:10	Core	SLC-CU003-FI000007-018024	ENV	18	24	in
1990	RLC-CU003	SRN-CU003-047	Inventory	SLC-CU003-FI000007	Shoreline Core Location	736372.14	1614110.87	New York State Plane East (ft) NAD 83	8/17/09 12:10	Core	SLC-CU003-FI000007-018024	ENV	18	24	in
1991	RLC-CU003	SRN-CU003-047	Second Inventory	SLC-CU003-SI000007	Shoreline Core Location	736368.77	1614113.75	New York State Plane East (ft) NAD 83	9/20/09 12:49	Core	SLC-CU003-SI000007-000006	ENV	0	6	in
1992	RLC-CU003	SRN-CU003-047	Second Inventory	SLC-CU003-SI000007	Shoreline Core Location	736368.77	1614113.75	New York State Plane East (ft) NAD 83	9/20/09 12:49	Core	SLC-CU003-SI000007-000006	ENV	0	6	in
1993	RLC-CU003	SRN-CU003-047	Second Inventory	SLC-CU003-SI000007	Shoreline Core Location	736368.77	1614113.75	New York State Plane East (ft) NAD 83	9/20/09 12:49	Core	SLC-CU003-SI000007-000006	ENV	0	6	in
1994	RLC-CU003	SRN-CU003-047	Second Inventory	SLC-CU003-SI000007	Shoreline Core Location	736368.77	1614113.75	New York State Plane East (ft) NAD 83	9/20/09 12:49	Core	SLC-CU003-SI000007-000006	ENV	0	6	in
1995	RLC-CU003	SRN-CU003-047	Second Inventory	SLC-CU003-SI000007	Shoreline Core Location	736368.77	1614113.75	New York State Plane East (ft) NAD 83	9/20/09 12:49	Core	SLC-CU003-SI000007-000006	ENV	0	6	in
1996	RLC-CU003	SRN-CU003-047	Second Inventory	SLC-CU003-SI000007	Shoreline Core Location	736368.77	1614113.75	New York State Plane East (ft) NAD 83	9/20/09 12:49	Core	SLC-CU003-SI000007-000006	ENV	0	6	in
1997	RLC-CU003	SRN-CU003-047	Second Inventory	SLC-CU003-SI000007	Shoreline Core Location	736368.77	1614113.75	New York State Plane East (ft) NAD 83	9/20/09 12:49	Core	SLC-CU003-SI000007-000006	ENV	0	6	in
1998	RLC-CU003	SRN-CU003-047	Second Inventory	SLC-CU003-SI000007	Shoreline Core Location	736368.77	1614113.75	New York State Plane East (ft) NAD 83	9/20/09 12:49	Core	SLC-CU003-SI000007-000006	ENV	0	6	in
1999	RLC-CU003	SRN-CU003-047	Second Inventory	SLC-CU003-SI000007	Shoreline Core Location	736368.77	1614113.75	New York State Plane East (ft) NAD 83	9/20/09 12:49	Core	SLC-CU003-SI000007-000006	ENV	0	6	in
2000	RLC-CU003	SRN-CU003-047	Second Inventory	SLC-CU003-SI000007	Shoreline Core Location	736368.77	1614113.75	New York State Plane East (ft) NAD 83	9/20/09 12:49	Core	SLC-CU003-SI000007-000006	ENV	0	6	in
2001	RLC-CU003	SRN-CU003-049	Inventory	SLC-CU003-FI000009	Shoreline Core Location	736154.31	1613909.1	New York State Plane East (ft) NAD 83	8/13/09 13:33	Core	SLC-CU003-FI000009-000006	ENV	0	6	in
2002	RLC-CU003	SRN-CU003-049	Inventory	SLC-CU003-FI000009	Shoreline Core Location	736154.31	1613909.1	New York State Plane East (ft) NAD 83	8/13/09 13:33	Core	SLC-CU003-FI000009-000006	ENV	0	6	in
2003	RLC-CU003	SRN-CU003-049	Inventory	SLC-CU003-FI000009	Shoreline Core Location	736154.31	1613909.1	New York State Plane East (ft) NAD 83	8/13/09 13:33	Core	SLC-CU003-FI000009-000006	ENV	0	6	in
2004	RLC-CU003	SRN-CU003-049	Inventory	SLC-CU003-FI000009	Shoreline Core Location	736154.31	1613909.1	New York State Plane East (ft) NAD 83	8/13/09 13:33	Core	SLC-CU003-FI000009-000006	ENV	0	6	in
2005	RLC-CU003	SRN-CU003-049	Inventory	SLC-CU003-FI000009	Shoreline Core Location	736154.31	1613909.1	New York State Plane East (ft) NAD 83	8/13/09 13:33	Core	SLC-CU003-FI000009-000006	ENV	0	6	in
2006	RLC-CU003	SRN-CU003-049	Inventory	SLC-CU003-FI000009	Shoreline Core Location	736154.31	1613909.1	New York State Plane East (ft) NAD 83	8/13/09 13:33	Core	SLC-CU003-FI000009-000006	ENV	0	6	in
2007	RLC-CU003	SRN-CU003-049	Inventory	SLC-CU003-FI000009	Shoreline Core Location	736154.31	1613909.1	New York State Plane East (ft) NAD 83	8/13/09 13:33	Core	SLC-CU003-FI000009-000006	ENV	0	6	in
2008	RLC-CU003	SRN-CU003-049	Inventory	SLC-CU003-FI000009	Shoreline Core Location	736154.31	1613909.1	New York State Plane East (ft) NAD 83	8/13/09 13:33	Core	SLC-CU003-FI000009-000006	ENV	0	6	in
2009	RLC-CU003	SRN-CU003-049	Inventory	SLC-CU003-FI000009	Shoreline Core Location	736154.31	1613909.1	New York State Plane East (ft) NAD 83	8/13/09 13:33	Core	SLC-CU003-FI000009-000006	ENV	0	6	in
2010	RLC-CU003	SRN-CU003-049	Inventory	SLC-CU003-FI000009	Shoreline Core Location	736154.31	1613909.1	New York State Plane East (ft) NAD 83	8/13/09 13:33	Core	SLC-CU003-FI000009-000006	ENV	0	6	in

CU-03 Residulal Core Data
(All Dredging Passes)

Row ID	sample_name	dup_parent_sample_name	analyte_name	cas_rn	Lab_Reported_Result	Verified_Result	result_unit	Lab_Reported_MDL	Verified_MDL	Lab_Reported_RL	Verified_RL	limit_unit	Lab_Reported_Qualifier	Verified_Qualifier	Detected	Reportable
1951	SLC-CU003-FI000007-000006	NULL	AROCLOR 1016	12674-11-2	NULL	NULL	mg/kg	1.7	1.7	4	4	mg/kg	U	U	0	1
1952	SLC-CU003-FI000007-000006	NULL	AROCLOR 1221	11104-28-2	49	49	mg/kg	1.7	1.7	4	4	mg/kg	NULL	NULL	1	1
1953	SLC-CU003-FI000007-000006	NULL	AROCLOR 1232	11141-16-5	NULL	NULL	mg/kg	1.7	1.7	4	4	mg/kg	U	U	0	1
1954	SLC-CU003-FI000007-000006	NULL	AROCLOR 1242	53469-21-9	4.3	4.3	mg/kg	1.7	1.7	4	4	mg/kg	NULL	NULL	1	1
1955	SLC-CU003-FI000007-000006	NULL	AROCLOR 1248	12672-29-6	NULL	NULL	mg/kg	1.7	1.7	4	4	mg/kg	U	U	0	1
1956	SLC-CU003-FI000007-000006	NULL	AROCLOR 1254	11097-69-1	NULL	NULL	mg/kg	1.7	1.7	4	4	mg/kg	U	U	0	1
1957	SLC-CU003-FI000007-000006	NULL	AROCLOR 1260	11096-82-5	NULL	NULL	mg/kg	1.7	1.7	4	4	mg/kg	U	U	0	1
1958	SLC-CU003-FI000007-000006	NULL	Moisture Content	WC002	23	23	%	0.018	0.018	0.018	0.018	%	NULL	NULL	1	1
1959	SLC-CU003-FI000007-000006	NULL	Total PCBs	1336-36-3	53.3	53.3	mg/kg	1.7	1.7	4	4	mg/kg	NULL	NULL	1	1
1960	SLC-CU003-FI000007-000006	NULL	Tri+ PCBs	TRI_PLUS_PCB	11.5465	11.5465	mg/kg	1.7	1.7	1.7	1.7	mg/kg	NULL	NULL	1	1
1961	SLC-CU003-FI000007-006012	NULL	AROCLOR 1016	12674-11-2	NULL	NULL	mg/kg	0.033	0.033	0.08	0.08	mg/kg	U	U	0	1
1962	SLC-CU003-FI000007-006012	NULL	AROCLOR 1221	11104-28-2	1.3	1.3	mg/kg	0.033	0.033	0.08	0.08	mg/kg	NULL	NULL	1	1
1963	SLC-CU003-FI000007-006012	NULL	AROCLOR 1232	11141-16-5	NULL	NULL	mg/kg	0.033	0.033	0.08	0.08	mg/kg	U	U	0	1
1964	SLC-CU003-FI000007-006012	NULL	AROCLOR 1242	53469-21-9	0.082	0.082	mg/kg	0.033	0.033	0.08	0.08	mg/kg	NULL	NULL	1	1
1965	SLC-CU003-FI000007-006012	NULL	AROCLOR 1248	12672-29-6	NULL	NULL	mg/kg	0.033	0.033	0.08	0.08	mg/kg	U	U	0	1
1966	SLC-CU003-FI000007-006012	NULL	AROCLOR 1254	11097-69-1	NULL	NULL	mg/kg	0.033	0.033	0.08	0.08	mg/kg	U	U	0	1
1967	SLC-CU003-FI000007-006012	NULL	AROCLOR 1260	11096-82-5	NULL	NULL	mg/kg	0.033	0.033	0.08	0.08	mg/kg	U	U	0	1
1968	SLC-CU003-FI000007-006012	NULL	Moisture Content	WC002	32	32	%	0.019	0.019	0.019	0.019	%	NULL	NULL	1	1
1969	SLC-CU003-FI000007-006012	NULL	Total PCBs	1336-36-3	1.382	1.382	mg/kg	0.033	0.033	0.08	0.08	mg/kg	NULL	NULL	1	1
1970	SLC-CU003-FI000007-006012	NULL	Tri+ PCBs	TRI_PLUS_PCB	0.271635	0.271635	mg/kg	0.033	0.033	0.033	0.033	mg/kg	NULL	NULL	1	1
1971	SLC-CU003-FI000007-012018	NULL	AROCLOR 1016	12674-11-2	NULL	NULL	mg/kg	0.0083	0.0083	0.02	0.02	mg/kg	U	U	0	1
1972	SLC-CU003-FI000007-012018	NULL	AROCLOR 1221	11104-28-2	NULL	NULL	mg/kg	0.0083	0.0083	0.02	0.02	mg/kg	U	U	0	1
1973	SLC-CU003-FI000007-012018	NULL	AROCLOR 1232	11141-16-5	NULL	NULL	mg/kg	0.0083	0.0083	0.02	0.02	mg/kg	U	U	0	1
1974	SLC-CU003-FI000007-012018	NULL	AROCLOR 1242	53469-21-9	NULL	NULL	mg/kg	0.0083	0.0083	0.02	0.02	mg/kg	U	U	0	1
1975	SLC-CU003-FI000007-012018	NULL	AROCLOR 1248	12672-29-6	NULL	NULL	mg/kg	0.0083	0.0083	0.02	0.02	mg/kg	U	U	0	1
1976	SLC-CU003-FI000007-012018	NULL	AROCLOR 1254	11097-69-1	NULL	NULL	mg/kg	0.0083	0.0083	0.02	0.02	mg/kg	U	U	0	1
1977	SLC-CU003-FI000007-012018	NULL	AROCLOR 1260	11096-82-5	NULL	NULL	mg/kg	0.0083	0.0083	0.02	0.02	mg/kg	U	U	0	1
1978	SLC-CU003-FI000007-012018	NULL	Moisture Content	WC002	23	23	%	0.02	0.02	0.02	0.02	%	NULL	NULL	1	1
1979	SLC-CU003-FI000007-012018	NULL	Total PCBs	1336-36-3	NULL	NULL	mg/kg	0.0083	0.0083	0.02	0.02	mg/kg	U	U	0	1
1980	SLC-CU003-FI000007-012018	NULL	Tri+ PCBs	TRI_PLUS_PCB	0.008134	0.008134	mg/kg	0.0083	0.0083	0.0083	0.0083	mg/kg	NULL	U	0	1
1981	SLC-CU003-FI000007-018024	NULL	AROCLOR 1016	12674-11-2	NULL	NULL	mg/kg	0.0083	0.0083	0.02	0.02	mg/kg	U	UJ	0	1
1982	SLC-CU003-FI000007-018024	NULL	AROCLOR 1221	11104-28-2	NULL	NULL	mg/kg	0.0083	0.0083	0.02	0.02	mg/kg	U	UJ	0	1
1983	SLC-CU003-FI000007-018024	NULL	AROCLOR 1232	11141-16-5	NULL	NULL	mg/kg	0.0083	0.0083	0.02	0.02	mg/kg	U	UJ	0	1
1984	SLC-CU003-FI000007-018024	NULL	AROCLOR 1242	53469-21-9	NULL	NULL	mg/kg	0.0083	0.0083	0.02	0.02	mg/kg	U	UJ	0	1
1985	SLC-CU003-FI000007-018024	NULL	AROCLOR 1248	12672-29-6	NULL	NULL	mg/kg	0.0083	0.0083	0.02	0.02	mg/kg	U	UJ	0	1
1986	SLC-CU003-FI000007-018024	NULL	AROCLOR 1254	11097-69-1	NULL	NULL	mg/kg	0.0083	0.0083	0.02	0.02	mg/kg	U	UJ	0	1
1987	SLC-CU003-FI000007-018024	NULL	AROCLOR 1260	11096-82-5	NULL	NULL	mg/kg	0.0083	0.0083	0.02	0.02	mg/kg	U	UJ	0	1
1988	SLC-CU003-FI000007-018024	NULL	Moisture Content	WC002	21	21	%	0.019	0.019	0.019	0.019	%	NULL	NULL	1	1
1989	SLC-CU003-FI000007-018024	NULL	Total PCBs	1336-36-3	NULL	NULL	mg/kg	0.0083	0.0083	0.02	0.02	mg/kg	U	UJ	0	1
1990	SLC-CU003-FI000007-018024	NULL	Tri+ PCBs	TRI_PLUS_PCB	0.008134	0.008134	mg/kg	0.0083	0.0083	0.0083	0.0083	mg/kg	NULL	U	0	1
1991	SLC-CU003-SI000007-000006	NULL	AROCLOR 1016	12674-11-2	NULL	NULL	mg/kg	0.049	0.049	0.12	0.12	mg/kg	U	U	0	1
1992	SLC-CU003-SI000007-000006	NULL	AROCLOR 1221	11104-28-2	2.9	2.9	mg/kg	0.049	0.049	0.12	0.12	mg/kg	NULL	NULL	1	1
1993	SLC-CU003-SI000007-000006	NULL	AROCLOR 1232	11141-16-5	NULL	NULL	mg/kg	0.049	0.049	0.12	0.12	mg/kg	U	U	0	1
1994	SLC-CU003-SI000007-000006	NULL	AROCLOR 1242	53469-21-9	0.35	0.35	mg/kg	0.049	0.049	0.12	0.12	mg/kg	NULL	NULL	1	1
1995	SLC-CU003-SI000007-000006	NULL	AROCLOR 1248	12672-29-6	NULL	NULL	mg/kg	0.049	0.049	0.12	0.12	mg/kg	U	U	0	1
1996	SLC-CU003-SI000007-000006	NULL	AROCLOR 1254	11097-69-1	NULL	NULL	mg/kg	0.049	0.049	0.12	0.12	mg/kg	U	U	0	1
1997	SLC-CU003-SI000007-000006	NULL	AROCLOR 1260	11096-82-5	NULL	NULL	mg/kg	0.049	0.049	0.12	0.12	mg/kg	U	U	0	1
1998	SLC-CU003-SI000007-000006	NULL	Moisture Content	WC002	26	26	%	0.019	0.019	0.019	0.019	%	NULL	NULL	1	1
1999	SLC-CU003-SI000007-000006	NULL	Total PCBs	1336-36-3	3.25	3.25	mg/kg	0.049	0.049	0.47	0.47	mg/kg	NULL	NULL	1	1
2000	SLC-CU003-SI000007-000006	NULL	Tri+ PCBs	TRI_PLUS_PCB	0.746795	0.746795	mg/kg	0.049	0.049	0.049	0.049	mg/kg	NULL	NULL	1	1
2001	SLC-CU003-FI000009-000006	NULL	AROCLOR 1016	12674-11-2	NULL	NULL	mg/kg	0.0045	0.0045	0.011	0.011	mg/kg	U	U	0	1
2002	SLC-CU003-FI000009-000006	NULL	AROCLOR 1221	11104-28-2	0.2	0.2	mg/kg	0.0045	0.0045	0.011	0.011	mg/kg	NULL	NULL	1	1
2003	SLC-CU003-FI000009-000006	NULL	AROCLOR 1232	11141-16-5	NULL	NULL	mg/kg	0.0045	0.0045	0.011	0.011	mg/kg	U	U	0	1
2004	SLC-CU003-FI000009-000006	NULL	AROCLOR 1242	53469-21-9	0.087	0.087	mg/kg	0.0045	0.0045	0.011	0.011	mg/kg	NULL	NULL	1	1
2005	SLC-CU003-FI000009-000006	NULL	AROCLOR 1248	12672-29-6	NULL	NULL	mg/kg	0.0045	0.0045	0.011	0.011	mg/kg	U	U	0	1
2006	SLC-CU003-FI000009-000006	NULL	AROCLOR 1254	11097-69-1	0.027	0.027	mg/kg	0.0045	0.0045	0.011	0.011	mg/kg	NULL	NULL	1	1
2007	SLC-CU003-FI000009-000006	NULL	AROCLOR 1260	11096-82-5	NULL	NULL	mg/kg	0.0045	0.0045	0.011	0.011	mg/kg	U	U	0	1
2008	SLC-CU003-FI000009-000006	NULL	Moisture Content	WC002	9.6	9.6	%	0.019	0.019	0.019	0.019	%	NULL	NULL	1	1
2009	SLC-CU003-FI000009-000006	NULL	Total PCBs	1336-36-3	0.314	0.314	mg/kg	0.0045	0.0045	0.011	0.011	mg/kg	NULL	NULL	1	1
2010	SLC-CU003-FI000009-000006	NULL	Tri+ PCBs	TRI_PLUS_PCB	0.13174	0.13174	mg/kg	0.0045	0.0045	0.0045	0.0045	mg/kg	NULL	NULL	1	1

Photolog

80 Glen Street, Suite 2
Glens Falls, New York 12801
Phone 518.792.3709
Fax 518.792.3719

Representative Photos for CU 03.

Photos taken during processing by ARCADIS.
Catalogued by Anchor QEA.

80 Glen Street, Suite 2
Glens Falls, New York 12801
Phone 518.792.3709
Fax 518.792.3719

Representative Core from First Inventory Pass:
SRCFI000015(0-24 inches)



Representative Core from First Inventory Pass:
SRCFI000024(0-12 inches)

80 Glen Street, Suite 2
Glens Falls, New York 12801
Phone 518.792.3709
Fax 518.792.3719

Representative Core from First Inventory Pass:
SRCFI000026(24-40 inches)

Representative Core from First Inventory Pass:
SRCFI000034(GRAB)

80 Glen Street, Suite 2
Glens Falls, New York 12801
Phone 518.792.3709
Fax 518.792.3719

Representative Core from Second Inventory Pass:
SRCSI000011(0-18 inches)



Representative Core from Second Inventory Pass:
SRCSI0000240(0-24 inches)

ANCHOR QEA
80 Glen Street, Suite 2
Glens Falls, New York 12801
Phone 518.792.3709
Fax 518.792.3719

Representative Core from First Residual Pass:
SRCFR000003(0-24 inches)

Representative Core from First Residual Pass:
SRCFR000034(0-30 inches)

Correspondence

(Letters and E-mails)

Galbraith, Michael

From: Inglis, Andrew A (GE, Corporate) [andrew.inglis@ge.com]
Sent: Thursday, September 10, 2009 2:42 PM
To: king.david@epamail.epa.gov
Cc: timothy.kruppenbacher@ge.com; conetta.benny@epa.gov; Gibson, Bob (GE, Corporate); Rosoff.David@epamail.epa.gov; Blaha, Scott R (GE, Corporate); Galbraith, Michael; Raghav Narayanan; GKlawinski@ene.com; MJohnson@PIRNIE.com; USACE_HRFO@roadrunner.com
Subject: Decisions made at 4pm meeting

Dave,
Follows is a summary of decisions made at the last two 4pm meetings:

9/8/09
CU4
In recognition that we have exhausted the supply of lower conecntration material in CU4 with which to balance the high concentration material found in that CU, EPA agreed to allow GE to load barges to a draft of 7' using high concentration material. The existing BMPs e.g. water cover on barges, leaving 5' of free board and immedeate transport to processing facility for offloading will remain in place.

CU3
EPA requested that GE top-off high concentration material loaded into barges in this CU with lower concentration material, similar to the process used in CU4. GE agreed to this approach.

CU6
EPA agreed that GE had met the required elevations in CU6 for the 2nd inventory dredging pass and that coring could commence.

9/9/09
CU2
After reviewing the required action map of CU2 it was agreed that the 3rd dredging pass in that CU would be classified as inventory removal.

Please let me know if this is incorrect.

Thanks,

Andrew A. Inglis
Dredging Task Leader
GE

T +1 518-746-5256

381 Broadway
Building 40-2
Fort Edward, NY 12828
GE Corporate Environmental Programs

GE Imagination at Work

Galbraith, Michael

From: Inglis, Andrew A (GE, Corporate) [andrew.inglis@ge.com]
Sent: Saturday, October 10, 2009 8:36 PM
To: king.david@epamail.epa.gov
Cc: timothy.kruppenbacher@ge.com; egarvey@louisberger.com; GKlawinski@ene.com; MJohnson@louisberger.com; USACE_HRFO@roadrunner.com; mtraynor@louisberger.com; Galbraith, Michael; Raghav Narayanan; David Tromp
Subject: Today's 4pm meeting

Dave,
Follows is a summary of decisions made at today's 4pm meeting:

CU2
Based on a review of the proposed backfill / cap plan it was decided to use type 2 backfill at the mouth of bond creek instead of type 1 backfill as shown in the design. This decision was based on the shared view of the group that the type 2 backfill would be more stable and would support the rfw to be constructed deeper in the mouth of bond creek.
It was also agreed that, based on the experience of placing type 1 nearshore backfill in CU17, in type1 nearshore backfill areas, type 2 backfill will be placed to elevation 116.5' then type 1 backfill will be placed to original bathymetry on the bench.
Lastly it was agreed that 15% backfill will not be placed in CU2 until it is better understood what the extent of 15% backfill would be placed in CUs 3, 7 and 8.
A draft CU acceptance package was provided to EPA for review.

CU3
Based on a review of the required action map it was decided that due to its position in the nav channel and the shallower depths at that location, node SRC 0026 will not be capped. In its place, node SRC 0005 will be capped with a Type A cap. The area of influence (AOI) for node SRC 0005 was discussed and it was agreed that the southern boundary of the node's AOI will be determined by nodes SRC 0009 and SRC 0010;and the northern boundary will be determined by nodes SRC 0002 and SLC 0002. The western boundary is proposed by GE to be the 106' elevation which represents the toe of slope at that location. Three compliant nodes are on that slope, which is also very steep. It was agreed that EPA will review the proposed western boundary and provide GE with feedback.
Otherwise, it was agreed that nodes SRC 0003, 0006, 0011 and 0038 will be capped with a Type A cap.

CU8
The core locations around the sand bar in CU8 were discussed. GE proposed to move two core locations such that they were inside the perimeter of the sandbar so that results for that location will be known. EPA agreed to review those locations and provide any comments to GE by tomorrow morning.

Thanks,

Andrew A. Inglis
Dredging Task Leader
GE

T +1 518-746-5256

381 Broadway
Building 40-2
Fort Edward, NY 12828
GE Corporate Environmental Programs

GE Imagination at Work

Galbraith, Michael

From: Inglis, Andrew A (GE, Corporate) [andrew.inglis@ge.com]
Sent: Saturday, October 10, 2009 8:38 PM
To: king.david@epamail.epa.gov
Cc: Kruppenbacher, Timothy A (GE, Corporate); egarvey@louisberger.com; GKlawinski@ene.com; MJohnson@louisberger.com; USACE_HRFO@roadrunner.com; mtraynor@louisberger.com; Galbraith, Michael; Raghav Narayanan; David Tromp
Subject: CU3 Final Action Map for review
Attachments: 101009_CU003_Final_Action_ARD1.pdf

Correction to my last email, the 105' contour was used for the western boundary for SRC 0005 AOI.

thanks,

Andrew

From: Inglis, Andrew A (GE, Corporate)
Sent: Saturday, October 10, 2009 8:36 PM
To: king.david@epamail.epa.gov
Cc: timothy.kruppenbacher@ge.com; Edward A. Garvey (egarvey@louisberger.com); GKlawinski@ene.com; MJohnson@louisberger.com; Bryan Miner (USACE_HRFO@roadrunner.com); Mike Traynor (mtraynor@louisberger.com); michael.galbraith@parsons.com; Raghav Narayanan; David Tromp
Subject: Today's 4pm meeting

Dave,
Follows is a summary of decisions made at today's 4pm meeting:

CU2
Based on a review of the proposed backfill / cap plan it was decided to use type 2 backfill at the mouth of bond creek instead of type 1 backfill as shown in the design. This decision was based on the shared view of the group that the type 2 backfill would be more stable and would support the rfw to be constructed deeper in the mouth of bond creek.
It was also agreed that, based on the experience of placing type 1 nearshore backfill in CU17, in type1 nearshore backfill areas, type 2 backfill will be placed to elevation 116.5' then type 1 backfill will be placed to original bathymetry on the bench.
Lastly it was agreed that 15% backfill will not be placed in CU2 until it is better understood what the extent of 15% backfill would be placed in CUs 3, 7 and 8.
A draft CU acceptance package was provided to EPA for review.

CU3
Based on a review of the required action map it was decided that due to its position in the nav channel and the shallower depths at that location, node SRC 0026 will not be capped. In its place, node SRC 0005 will be capped with a Type A cap. The area of influence (AOI) for node SRC 0005 was discussed and it was agreed that the southern boundary of the node's AOI will be determined by nodes SRC 0009 and SRC 0010;and the northern boundary will be determined by nodes SRC 0002 and SLC 0002. The western boundary is proposed by GE to be the 106' elevation which represents the toe of slope at that location. Three compliant nodes are on that slope, which is also very steep. It was agreed that EPA will review the proposed western boundary and provide GE with feedback.
Otherwise, it was agreed that nodes SRC 0003, 0006, 0011 and 0038 will be capped with a Type A cap.

CU8
The core locations around the sand bar in CU8 were discussed. GE proposed to move two core locations such that they were inside the perimeter of the sandbar so that results for that location will be known. EPA agreed to review those locations and provide any comments to GE by tomorrow morning.

Thanks,

Andrew A. Inglis
Dredging Task Leader
GE

T +1 518-746-5256

381 Broadway
Building 40-2
Fort Edward, NY 12828
GE Corporate Environmental Programs

GE Imagination at Work

Galbraith, Michael

From: Inglis, Andrew A (GE, Corporate) [andrew.inglis@ge.com]
Sent: Sunday, October 11, 2009 11:22 PM
To: king.david@epamail.epa.gov
Cc: Kruppenbacher, Timothy A (GE, Corporate); egarvey@louisberger.com; GKlawinski@ene.com; MJohnson@louisberger.com; USACE_HRFO@roadrunner.com; mtraynor@louisberger.com; Galbraith, Michael; Raghav Narayanan; David Tromp; rdavis@qeallc.com; Adam.Ayers@corporate.ge.com; Blaha, Scott R (GE, Corporate); Gibson, Bob (GE, Corporate); conetta.benny@epa.gov
Subject: CU3 Backfill / Cap plan and today's discussion on 15% backfill
Attachments: 101109_CU3 Backfill Cap Plan.pdf; 20091004 15% backfill.pdf

Dave,
Attached is the CU3 backfill / cap plan that we reviewed this afternoon at the 4pm meeting.

We discussed that the design calls for type 1 backfill to be used in the 15% area, however GE is concerned that the type 1 will be unable to hold a 3:1 slope. We discussed using type 2 backfill instead of type 1 backfill for the 15% areas. We agreed to review the issue tomorrow with the team's habitat experts then make a decision at tomorrow's 4pm meeting.

Also attached is the latest 15% volume estimate updated using the 10/4 weekly survey.

Thanks,

Andrew A. Inglis
Dredging Task Leader
GE

T +1 518-746-5256

381 Broadway
Building 40-2
Fort Edward, NY 12828
GE Corporate Environmental Programs

GE Imagination at Work

CU-04

Form 1

CU Certification of Completion

CU DREDGING COMPLETION APPROVAL - FORM 1

Reporting Date	11/2/2009	**Dredging Start Date**	7/16/2009	**End Date**	10/26/2009
CU Number	4				
Approximate CU Centroid	**Northing**	1613166	**Easting**	736118	NY State NAD 83
CU Size	4.51	Acres			
No of Dredge Attempts	3	→	2	**Inventory**	1 **Redredge**

Data collected/calculated after dredging pass for:

(Note if additional inventory re-dredging attempts are necessary, an additional form will be attached)

	Initial Dredge	Inventory Re-dredge	1st Residual Re-	2nd Residual Re-dredge
Number of Nodes Sampled	42	42	8	NA
Average Tri+ PCBs Concentration	28	16	6	NA
Median Tri+ PCBs Concentration	11	3	1	NA
Nodes ≥ 15 mg/kg Tri+ PCBs	19	12	5	NA
Nodes ≥ 27 mg/kg Tri+ PCBs	17	7	2	NA

All data are for this CU only

In Navigation Channel? _x_Yes __No

CU Checklist	**Indicate one of the following**		**Reviewer Initial Acceptance**			
Item	**Attached**	**Not Applicable**	**GE**		**EPA**	
Drawing of Target and Post-Dredge Mudline Elevations	x					
Drawing of Confirmatory Sampling Locations,	x					
Resulting Tri + PCB data, and Identification of Non-Compliant Nodes	x					
Sediment Imaging (If performed)	x					
20 Acre Area Option Calculation Sheet (if performed)		x				
Drawing of Areas to be Backfilled	x					
Drawing of Areas to be Capped	x					

Indicate all that apply:

_x__Residual target met, approved for backfill

___Residual target met, no backfill required due to_____

_x__Residual target not met, approved for capping

___ Residual target not met, approved for special cap in navigation channel

___Inventory remaining, approved for capping

Comments:

Refer to attached Narrative Summary of Depth of Cut for Each Dredging Attempt, Sediment Types Encountered, Backfill Summary Statistics and Summary of non-compliant nodes for further information

Upon signing this document, GE certifies that the sediment removal for the aforementioned CU is complete and that no additional dredging is necessary. This document also serves to certify that removal activities are complete and that the CU can be backfilled or capped as indicated. EPA accepts this certification and the CU can be backfilled or capped as indicated.

Signature of GE Representative	**Signature of EPA Representative**
Signature	Signature
Name	Name
Date	Date

CU DREDGING COMPLETION APPROVAL - FORM 1

Information to be included on drawings or on calculation sheets:

Drawing of Post-dredging Mudline Elevations

Initial target elevations
Target elevations and horizontal extent of missed inventory and of first and second residual dredging passes (if attempted)
Mudline elevations following each dredging pass
Navigation channel boundaries
Description of sediment type(s) encountered
Discussion of any contingency actions taken

Drawing of Confirmatory Sampling Locations, Resulting Tri+ PCB Data, and Identification of Non-Compliant Nodes
Narrative summary explaining the depth of cut for each dredging attempt
Shows the number of samples locations per CU is in compliance with the PSCP

Sample locations (coordinates), depths, Aroclor and Tri+ PCB concentrations collected after each dredging attempt including analytical data, field observations, [in database format or equivalent] of the data will be provided); results of data verification/validation
Integration of EPA split samples (if available within time to be used in decision-making.

Non-compliant nodes locations and concentrations at each node and the non-compliant area to be re-dredged or capped
Table of summary statistics
Horizontal extent of areas to be redredged, backfilled or capped with associated summary statistics
Locations of sediment image collection points, if performed

Sediment Imaging (If performed)
Photographs of sediment images collected from each location and associated interpretation

20 Acre Area Option Calculation Sheet (if performed)
Table of sample nodes used in calculations and associated Tri+ PCB data
Reference to appropriate CU Certification of Completion Forms contributing CUs
Table of summary statistics

Drawing of Areas to be Backfilled (with specifications and appropriate section details)
Horizontal extent of areas to be backfilled
Predicted change in original bottom elevation, after backfilling
Reference to appropriate backfill material specifications and applicable design information
Backfill material specifications and/or cross-section details, if variance from reference documents necessary
Navigation channel boundaries

Drawing of Non-Compliant Areas to be Capped (with specifications and appropriate section details)
Horizontal extent of areas to be capped, for each cap type (inventory or Residual)
Predicted change in original bottom elevation, after capping
Reference to appropriate cap material and specifications and applicable design information
Reference to appropriate cap cross-section
Cap material specifications and/or cross-section details, if variance from reference documents necessary
Navigation channel boundaries

Narrative

CU4 – Narrative Summary of Depth of Cut for Each Dredging Attempt

Sediment Types Encountered, Backfill Summary Statistics and
Summary of non-compliant nodes

1.0 Summary of Depth of Cut for Each Dredging Attempt

First Inventory Pass (AID1)

The first inventory pass in CU4-1 dredge cuts ranged from 1 to 7 feet. Clay was encountered in 15% of CU4-1. In addition, bucket refusal was encountered in approximately 15% of the subunit.

In CU4-2, dredge cuts ranged from 0.5 to 6 feet. Rock and clay were encountered in very limited areas (less than 5% by area).

In CU4-3 dredge cuts ranged from 0.5 to 4 feet. Clay was encountered in approximately 5% of CU4-3.

In CU4-4 dredge cuts ranged from 1 to 4.5 feet. Clay was not encountered in CU4-4 and bucket refusal was encountered in limited areas.

In CU4-5 dredge cuts ranged from 0.5 to 4 feet. Clay was encountered in approximately 10% of CU4-5, primarily in the southern portion of the subunit.

Second Inventory Pass (AID2)

Dredging in CU 4 for AID2 was completed per the attached Re-dredge Areas by Thickness of Cut Map, dated October 5, 2009. Both clay and bucket refusal were encountered in CU 4 during the AID2 dredge pass.

First Residual Pass (ARD1)

Dredging in CU 4 for ARD1 was completed per the attached Re-dredge Areas by Thickness of Cut Map, dated October 26, 2009. Bucket refusal was encountered in significant areas during the ARD1 pass.

2.0 Sediment Types Encountered

The sediment types encountered during dredging in CU 4 are shown in the table below.

Dredge Pass	Wood Debris	Other Debris	Clay	Silt	Sand	Gravel	Cobble	Boulder	Other
AID1	**X**		**X**	**X**	**X**	**X**			**Rock / Shale**
AID2	**X**		**X**	**X**	**X**				**Rock / Shale**
ARD1	**X**		**X**	**X**	**X**				**Rock / Shale**

3.0 Backfill and Cap Summary Statistics

CU 4		
Next Action	**Area (acres)**	**Comments**
Backfill	0.95	Refer to Backfill and Capping Plan for further details on backfill types, dated November 3, 2009.
Cap	3.56*	Refer to Backfill and Capping Plan for further details on cap types, dated November 3, 2009.
Total	4.51	

1. Cap area includes 5 ft offset from non-compliant polygon nodes, per drawing C-0038. Extent of cap without offset would be 3.39 acres.

4.0 Summary of Non-compliant Nodes

Node ID	Core ID	X Coordinate	Y Coordinate	Tri+ PCBs (mg/kg)	Total PCBs (mg/kg)	Action	Area (acres)
SRN-CU004-006	SRC-CU004-SI000006	736308	1613503	14.61	54	CAPPING	0.23
SRN-CU004-003	SRC-CU004-SI000003	736259	1613566	7.69	32	CAPPING	0.26
SRN-CU004-028	SRC-CU004-SI000028	736100	1613017	35.36	97	CAPPING	0.11
SRN-CU004-020	SRC-CU004-SI000020	736215	1613225	14.52	39	CAPPING	0.69
SRN-CU004-033	SRC-CU004-SI000033	735974	1612947	7.54	24	CAPPING	0.01
SRN-CU004-026	SRC-CU004-SI000026	736062	1613082	9.05	38	CAPPING	0.43
SRN-CU004-030	SRC-CU004-SI000030	736021	1613011	14.23	61	CAPPING	0.27
SRN-CU004-035	SRC-CU004-SI000035	735946	1612873	9.24	23	CAPPING	0.43
SRN-CU004-037	SRC-CU004-SI000037	735822	1612805	17.10	73	CAPPING	0.38
SRN-CU004-032	SRC-CU004-FR00032a	735900	1612943	39.7	188	CAPPING	0.17
SRN-CU004-010	SRC-CU004-FR000010	736261	1613433	13.84	49	CAPPING	0.41

The total area of noncompliant nodes is 3.39 acres. The 5 ft offset from this boundary comprises a total cap area of 3.56 acres.

5.0 EPA Field Agreements Specific to CU 4

The EPA field agreements specific to CU 4 are:

1. During the 4:00 pm meeting on September 24, 2009 EPA requested that GE establish a 10' offset around the historic wooden beams thought to relate to the former boat building industries on the southeast shoreline of Roger's Island in CU 4.

2. During the 4:00 pm meeting on October 2, 2009 GE provided EPA with at-depth residual sediment sample results. Based on the discussions during this meeting it was agreed that GE would design a dredge prism with a 6" depth of cut along the shoreline and northern channel areas of CU4 but a deeper depth of cut in the remaining channel areas that would be based on digging to compliant segment elevations if known. In locations where the

elevation of compliant segments was not known it was agreed that GE would establish the depth of cut by reviewing elevations of compliant segments of adjacent nodes. On October 3, 2009, GE provided EPA with a final action map for CU4 (Total PCBs at Depth; AID1 Final Action, dated October 3, 2009) that reflected these agreements.

3. GE met with EPA on October 22, 2009 to review the Surface Tri+ PCBs Required Action Map from the second dredge pass. GE requested permission to cap non-compliant areas in the CU. EPA stated that based on the surface tri+ results, capping of non-compliant areas would not be possible. It was agreed that GE would review the ability to take a third dredge pass from a resource and schedule perspective. Based on this review, GE developed a third dredge pass in CU4 as shown in the Re-dredge Areas by Thickness of Cut Map, dated October 26, 2009. It was discussed with EPA at the 4:00 pm meeting on October 23, 2009 that the dredging contractor had been instructed to optimize the bucket bites for the third dredge pass so that the maximum amount of material possible was removed with the minimum number of bucket bites. Accordingly, it was expected that the dredging contractor would remove between 6 and 18" of material in the third dredge pass.

4. During the 4:00 pm meeting on October 29, 2009 GE presented a Surface Tri+ PCBs Required Action Map for the third dredge pass. During the meeting GE described to EPA that the residual sample at location SRC 032a had been taken after the second dredge pass but was taken on a slope area that had not been dredged due to side slope engineering considerations. To provide a more representative sample, GE took a second sample (SRC 032b) in the adjacent area that had been dredged during the second dredge pass, both sample results were shared with EPA. During this meeting GE and EPA agreed that all cap areas will be a Type "A" cap, except for the polygons surrounding nodes SRC 028 and SRC 032a, which due to their Tri+ PCB concentrations being greater than 27 ppm Tri+ PCBs, will have a Type "B" cap. EPA representatives requested changes to the required action map, including extending cap polygons to include small areas that the PSCP area of influence formula did not include. GE agreed to this change. These changes were summarized in the attached e-mail dated October 29, 2009, identified as Email-1.

5. In addition, during the 4:00 pm meeting on October 29, 2009, EPA agreed that 15% backfill material would be placed along the eastern side of CU4, as shown on the attached CU4 Backfill and Cap Plan, dated November 3, 2009.

6. On October 30, 2009 GE received additional comments from EPA regarding the Final Action Map that had been provided to EPA on October 29, 2009 (refer to attached e-mail and redlined drawing, dated October 29, 2009, identified as Email-2). GE integrated the changes into the Final Action Map, dated October 30, 2009.

Tables

Certification Unit Acceptance Core Data Summary Table

Certification Unit: 04

Dredge Pass: First Inventory Pass

Table Date 10/02/2009

Core ID	Type	Pass	Core Segment PCB concentration (mg/kg)																Lab Recovery Length(in.)	Penetration Depth (in.)	Probing Depth (in.)	Disturbed Residual Depth(in.)	Sediment Type
			0 to 6"		6 to 12"		12 to 18"		18 to 24"		24 to 30"		30 to 36"		36 to 42"		42 to 48"						
			PCB3+	TPCB	PCB3+	TPCB	PCB3+	TPCB	PCB3+	TPCB	PCB3+	TPCB	PCB3+	TPCB	PCB3+	TPCB	PCB3+	TPCB					
SLC-CU004-FI000001	C	IN1	4	9	0.8	3	0.1	0.5											19	24	48	1.0	SAND GRAVEL OVER STIFF BOTTOM
SLC-CU004-FI000002	C	IN1	0.1	0.3	0.002	0.002	0.002	0.002	0.002	0.002	0.003	0.003							28	36	36		SAND AND SILT OVER STIFF BOTTOM
SRC-CU004-FI000001	C	IN1	3	13	0.02	0.04	0.002	0.002	0.002	0.002	0.002	0.002	0.002	0.002	0.002	0.002			42	48	48	0.50	SAND GRAVEL STIFF BOTTOM
SRC-CU004-FI000002	C	IN1	3	9	0.08/0.008	0.1/0.04	0.002	0.002											47	48	48	0.25	SAND GRAVEL OVER SANDY CLAY
SRC-CU004-FI000003	C	IN1	36	133	0.1	0.5	0.02	0.08	0.002	0.002	0.003	0.003	0.003	0.003	0.003	0.003	0.003	0.003	45	48	36		SAND GRAVEL SANDY CLAY
SRC-CU004-FI000004	C	IN1	2	8	0.002	0.002	0.03	0.08	0.002	0.002	0.003	0.003	0.003	0.003	0.003	0.003	0.003	0.003	54	52	48	0.25	SAND AND GRAVEL OVER SANDY CLAY
SRC-CU004-FI000005	C	IN1	77	246	0.002	0.002	0.002	0.002	0.001	0.001									23	36	48		SAND GRAVEL WOOD
SRC-CU004-FI000006	C	IN1	34	121	0.002	0.002	0.002	0.002	0.002	0.002									23	24	24	0.50	SAND GRAVEL OVER STIFF BOTTOM
SRC-CU004-FI000007	C	IN1	0.3	0.7	0.004	0.004	0.003	0.003	1	2	0.003	0.003	0.002	0.002	0.003	0.003			38	48	48		SAND GRAVEL STIFF BOTTOM
SRC-CU004-FI000008	C	IN1	67	244	0.1	0.3	0.007	0.02	0.002	0.002									23	24	48		SAND GRAVEL WOOD
SRC-CU004-FI000009	C	IN1	26	113	0.002	0.002	4	15	0.02	0.05	0.003	0.003	0.003	0.003	0.003	0.003	0.003	0.003	52	53	48		SAND GRAVEL WOOD
SRC-CU004-FI000010	C	IN1	11	40	0.008	0.04	0.2	0.6	0.007	0.03	0.003	0.003							37	48	48	0.25	SAND GRAVEL WOOD
SRC-CU004-FI000011	C	IN1	21	74	0.02	0.07	0.003	0.003	0.003	0.003	0.007	0.02	0.005	0.007					32	48	48		SAND GRAVEL WEOOD
SRC-CU004-FI000012	C	IN1	145	636	0.003	0.003	0.08	0.3	0.006	0.02	0.002	0.002	0.002	0.002					32	48	48		SAND GRAVEL WOOD
SRC-CU004-FI000013	C	IN1	48	223	0.002	0.002													13	18	48	0.50	SAND GRAVEL WOOD
SRC-CU004-FI000014	C	IN1	4	21	0.002	0.002	0.002	0.002	0.002	0.002									24	36	48	1.0	SAND GRAVEL WOOD
SRC-CU004-FI000015	C	IN1	6	17	0.1	0.5	0.002	0.002	0.005	0.02	0.003	0.003							28	48	48	0.50	SAND GRAVEL WOOD
SRC-CU004-FI000016	C	IN1	1	3	0.02	0.04	0.004	0.006	0.002	0.002	0.05	0.09	0.02	0.06					37	48	54	0.50	SAND AND GRAVEL OVER STIFF BOTTOM
SRC-CU004-FI000017	C	IN1	84	297	120	380	11	38											19	48	50		SAND AND GRAVEL OVER HARD BOTTOM
SRC-CU004-FI000018	C	IN1	55	290	62	290													13	24	24		SAND GRAVEL WOOD
SRC-CU004-FI000019	C	IN1	34	81	18	70	63	290	187	890	174	762	145	653					34	48	72		SILTY SANDS OVER STIFF BOTTOM
SRC-CU004-FI000020	C	IN1	14	37	4	8	17	36											19	36	40		SAND GRAVEL WOOD
SRC-CU004-FI000021	C	IN1	0.5	1	0.002	0.002	0.002	0.002	0.002	0.002	0.002	0.002	0.002	0.002					35	48	64	0.25	SAND AND GRAVEL OVER STIFF BOTTOM
SRC-CU004-FI000022	C	IN1	3	8	0.1	0.2	0.003	0.003	0.003	0.003	0.03	0.05	0.02	0.05	0.09	0.4			41	48	72		SAND GRAVEL WOOD STIFF BOTTOM
SRC-CU004-FI000023	C	IN1	123	257	58	170	119	300											18	48	60		SILT SAND GRAVEL WOOD
SRC-CU004-FI000024	C	IN1	10	22	0.6	1													12	18	48		SAND GRAVEL WOOD
SRC-CU004-FI000025	C	IN1	0.09	0.3	0.002	0.002	0.002	0.002	0.002	0.002	0.02	0.1							30	48	60		SAND AND GRAVEL OVER STIFF BOTTOM
SRC-CU004-FI000026	C	IN1	62	196	518	2400	36	120	0.1	0.3									21	36	48		SAND GRAVEL WOOD
SRC-CU004-FI000027	C	IN1	6	23	0.7	2	0.010	0.04	0.002	0.002	0.003	0.003							27	48	36	1.0	SAND GRAVEL STIFF BOTTOM
SRC-CU004-FI000028	C	IN1	0.5	1	0.005	0.01	0.003	0.007	0.003	0.003	0.002	0.002	0.002	0.002					37	48	48	0.50	SAND GRAVEL STIFF BOTTOM
SRC-CU004-FI000029	C	IN1	0.6	2	0.002	0.002	0.002	0.002	0.002	0.002	0.003	0.003	0.002	0.002	0.002	0.002			41	48	48		SAND GRAVEL STIFF BOTTOM
SRC-CU004-FI000030	C	IN1	28	68	10	20	0.06	0.1	0.002	0.002	0.003	0.003							46	48	48		SAND GRAVEL STIFF BOTTOM
SRC-CU004-FI000031	C	IN1	2	6	0.03	0.06	0.003	0.005	0.004	0.007	0.005	0.006							29	48	48	0.50	SAND GRAVEL STIFF BOTTOM
SRC-CU004-FI000032	C	IN1	40	197	71	370	29	110	24	94	7/0.3	23/1	0.009	0.03					48	48	48	1.0	SAND GRAVEL STIFF BOTTOM
SRC-CU004-FI000033	C	IN1	39	97	47	130	0.5	0.9	0.03/0.006	0.04/0.01	0.010	0.04							33	48	48	1.0	SAND GRAVEL STIFF BOTTOM
SRC-CU004-FI000034	C	IN1	58	285	89	460	118	560	253	1000	48	197	0.4/0.01	1/0.05	0.02	0.02			45	48	48	2	SAND AND SILT
SRC-CU004-FI000035	C	IN1	58	126	14	39	1	3											18	24	30	1.0	SAND AND GRAVEL OVER ROCK;BEDROCK ENCOUNTERED
SRC-CU004-FI000036	C	IN1	6	15	0.6	1	0.04	0.10	0.004	0.01	0.01	0.02							31	48	48		SAND AND GRAVEL OVER ROCKS
SRC-CU004-FI000037	C	IN1	39	179	86	330	70	250	1.0	3	0.03	0.10							27	48	48	1.0	SAND AND SILT OVER STIFF BOTTOM
SRC-CU004-FI000038	C	IN1	6	16	1	3	0.06	0.1											14	48	48	1.0	SAND GRAVEL ROCKS
SRC-CU004-FI000039	C	IN1	4	7	0.03	0.08													11	48	36		SAND AND GRAVEL OVER ROCK;BEDROCK ENCOUNTERED
SRC-CU004-FI000040	C	IN1	4	8	0.04	0.07	0.002	0.002											18	48	48	0.50	SAND AND GRAVEL OVER ROCK

Note: Some cores may not be segmented in 6 inch intervals. Individual segment length may vary by up to 2 inches. For 6 inch intervals that were split into two slices, both values are shown. A = Abandoned, C= Core, G = Grab.
Nodes scheduled but not yet sampled are indicated by italic fonts

■ First Inventory ■ Second Inventory ■ First Residual ■ Second Resudal ■ After Backfill

BW - R:\Maps\ArcGIS8_maps\GEN_RAS\Code\cudata__update_node_status_pretty_table.pro
Fri Oct 02 14:12:56 2009

Certification Unit Acceptance Core Data Summary Table

Certification Unit: 04

Dredge Pass: Second Inventory Pass

Table Date 10/25/2009

Core ID	Type	Pass	Core Segment PCB concentration (mg/kg)																Lab Recovery Length(in.)	Penetration Depth (in.)	Probing Depth (in.)	Disturbed Residual Depth(in.)	Sediment Type
			0 to 6"		6 to 12"		12 to 18"		18 to 24"		24 to 30"		30 to 36"		36 to 42"		42 to 48"						
			PCB3+	TPCB	PCB3+	TPCB	PCB3+	TPCB	PCB3+	TPCB	PCB3+	TPCB	PCB3+	TPCB	PCB3+	TPCB	PCB3+	TPCB					
SLC-CU004-SI000001	C	IN2	1	4															33	48	50	0.50	SAND GRAVEL ROCKS
SLC-CU004-SI000002	C	IN2	0.003	0.003															42	48	48		SAND GRAVEL STIFF BOTTOM
SRC-CU004-SI000001	C	IN2	1	5															32	48	18	0.50	SAND GRAVEL WOOD
SRC-CU004-SI000002	C	IN2	1	3															31	48	48		SAND AND GRAVEL OVER CLAY
SRC-CU004-SI000003	C	IN2	8	32	0.03	0.1	0.07	0.3	0.002	0.002									58	58	24		SAND GRAVEL CLAY
SRC-CU004-SI000004	C	IN2	4	11															52	52	72		CLAY
SRC-CU004-SI000005	C	IN2	102	376	17	39	0.02	0.08	0.003	0.003									32	48	48		SAND AND GRAVEL OVER CLAY
SRC-CU004-SI000006	C	IN2	15	54	0.007	0.03													34	48	48		SAND GRAVEL CLAY
SRC-CU004-SI000007	C	IN2	0.2	0.8															36	48	66		SAND AND GRAVEL OVER CLAY
SRC-CU004-SI000008	C	IN2	0.5	2															40	48	42		SAND GRAVEL WOOD
SRC-CU004-SI000009	C	IN2	4	13															51	50	48		SAND GRAVEL CLAY
SRC-CU004-SI000010	C	IN2	23	89	0.3	1.	0.007	0.03											19	36	24		SAND AND GRAVEL OVER WOOD
SRC-CU004-SI000011	C	IN2	1	4															34	48	66	0.50	SAND GRAVEL WOOD
SRC-CU004-SI000012	C	IN2	153	594	16	58	2	6	0.004	0.004									36	48	36		SAND GRAVEL WOOD
SRC-CU004-SI000013	C	IN2	28	105	0.3	0.6	0.1	0.2	0.1	0.3									24	24	12		SAND GRAVEL STIFF BOTTOM
SRC-CU004-SI000014	C	IN2	0.06	0.2															24	36	48	0.25	SAND AND GRAVEL STIFF BOTTOM
SRC-CU004-SI000015	C	IN2	0.007	0.02															31	48	42		SAND AND GRAVEL STIFF BOTTOM
SRC-CU004-SI000016	C	IN2	0.08	0.2															23	36	66	0.25	SAND AND GRAVEL OVER STIFF BOTTOM
SRC-CU004-SI000017	A	IN2																			30		GRAVEL SOME SAND
SRC-CU004-SI000018	C	IN2	16	53	0.002	0.002	0.002	0.002	0.05	0.2									22	36	30		SAND GRAVEL WOOD
SRC-CU004-SI000019	C	IN2	29	125	12	43	1	5	0.02	0.09									21	36	24		SAND AND GRAVEL STIFF BOTTOM
SRC-CU004-SI000020	C	IN2	15	39	0.005	0.01	0.006	0.02	0.002	0.002									30	48	18		SAND GRAVEL STIFF BOTTOM
SRC-CU004-SI000021	C	IN2	0.2	0.6															31	48	36	0.25	SAND GRAVEL STIFF BOTTOM
SRC-CU004-SI000022	C	IN2	0.7	3															24	36	18		SAND GRAVEL WOOD
SRC-CU004-SI000023	C	IN2	95	428	27	100	2	6	0.9	3									25	36	36		SAND GRAVEL STIFF BOTTOM
SRC-CU004-SI000024	C	IN2	3	10															42	48	36		SAND AND GRAVEL STIFF BOTTOM
SRC-CU004-SI000025	C	IN2	0.1	0.2															35	48	36		SAND AND GRAVEL OVER STIFF BOTTOM
SRC-CU004-SI000026	C	IN2	9	38	1	3	0.002	0.002	0.002	0.002									50	49	48		SAND GRAVEL WOOD CLAY
SRC-CU004-SI000027	C	IN2	0.06	0.2															21	36	36		SAND GRAVEL STIFF BOTTOM
SRC-CU004-SI000028	C	IN2	35	97	0.07	0.2	0.02	0.05											15	24	36	0.25	SAND GRAVEL WOOD
SRC-CU004-SI000029	C	IN2	0.1	0.6															33	48	42	0.25	SAND GRAVEL STIFF BOTTOM
SRC-CU004-SI000030	C	IN2	14	61	0.08	0.3	0.002	0.002	0.002	0.002									59	55	32		SAND GRAVEL STIFF BOTTOM
SRC-CU004-SI000031	C	IN2	5	14															27	36	49	0.50	SAND GRAVEL STIFF BOTTOM
SRC-CU004-SI00032a	C	IN2	40	188	22	110	50	240	127	660									46	48	42		SAND GRAVEL STIFF BOTTOM
SRC-CU004-SI000033	C	IN2	8	24	3/0.05	6/0.1	0.01	0.03											36	48	48		SAND GRAVEL STIFF BOTTOM
SRC-CU004-SI000034	C	IN2	2	8	0.007	0.03													49	48	48		CLAY
SRC-CU004-SI000035	C	IN2	9	23	0.002	0.002													50	50	36		SAND GRAVEL CLAY
SRC-CU004-SI000036	C	IN2	0.2	0.8	0.02	0.07	0.01	0.04	0.002	0.002									33	48	42		SAND GRAVEL OVER HARD BOTTOM
SRC-CU004-SI000037	C	IN2	17	73	0.002	0.002	0.002	0.002	0.002	0.002									45	48	48	0.25	SAND GRAVEL STIFF BOTTOM
SRC-CU004-SI000038	C	IN2	1	4	0.08	0.2	0.001	0.001	0.003	0.005									28	48	36	0.50	SAND GRAVEL STIFF BOTTOM
SRC-CU004-SI000039	C	IN2	0.3	1															25	36	12	0.50	SAND GRAVEL
SRC-CU004-SI000040	G	IN2	2	4																	36		SAND AND GRAVEL STIFF BOTTOM

Note: Some cores may not be segmented in 6 inch intervals. Individual segment length may vary by up to 2 inches. For 6 inch intervals that were split into two slices, both values are shown. A = Abandoned, C= Core, G = Grab.
Nodes scheduled but not yet sampled are indicated by italic fonts

■ First Inventory ■ Second Inventory ■ First Residual ■ Second Resudal ■ After Backfill

BW - R:\Maps\ArcGIS8_maps\GEN_RAS\Code\cudata__update_node_status_pretty_table.pro
Sun Oct 25 14:38:41 2009

Certification Unit Acceptance Core Data Summary Table

Certification Unit: 04

Dredge Pass: First Residual Redredge Pass

Table Date 10/29/2009

Core ID	Type	Pass	Core Segment PCB concentration (mg/kg)																Lab Recovery Length(in.)	Penetration Depth (in.)	Probing Depth (in.)	Disturbed Residual Depth(in.)	Sediment Type
			0 to 6"		6 to 12"		12 to 18"		18 to 24"		24 to 30"		30 to 36"		36 to 42"		42 to 48"						
			PCB3+	TPCB	PCB3+	TPCB	PCB3+	TPCB	PCB3+	TPCB	PCB3+	TPCB	PCB3+	TPCB	PCB3+	TPCB	PCB3+	TPCB					
SLC-CU004-SI000001	C	IN2	1	4															33	48	50	0.50	SAND GRAVEL ROCKS
SLC-CU004-SI000002	C	IN2	0.003	0.003															42	48	48		SAND GRAVEL STIFF BOTTOM
SRC-CU004-FR000005	A	RE1																			5		SAND GRAVEL WOOD
SRC-CU004-FR000010	C	RE1	14	49															42	48	24	0.25	SAND GRAVEL ROCK WOOD
SRC-CU004-FR000012	A	RE1																			24		SAND GRAVEL WOOD
SRC-CU004-FR000013	C	RE1	4	12															12	48	24		SAND GRAVEL ROCK
SRC-CU004-FR000018	A	RE1																			5		SAND AND GRAVEL OVER ROCK
SRC-CU004-FR000019	A	RE1																			24		SAND GRAVEL ROCK
SRC-CU004-FR000023	A	RE1																			4		SAND GRAVEL WOOD ROCK
SRC-CU004-FR00032b	C	RE1	1	5															40	48	48	0.25	SAND CLAY
SRC-CU004-SI000001	C	IN2	1	5															32	48	18	0.50	SAND GRAVEL WOOD
SRC-CU004-SI000002	C	IN2	1	3															31	48	48		SAND AND GRAVEL OVER CLAY
SRC-CU004-SI000003	C	IN2	8	32	0.03	0.1	0.07	0.3	0.002	0.002									58	58	24		SAND GRAVEL CLAY
SRC-CU004-SI000004	C	IN2	4	11															52	52	72		CLAY
SRC-CU004-SI000006	C	IN2	15	54	0.007	0.03													34	48	48		SAND GRAVEL CLAY
SRC-CU004-SI000007	C	IN2	0.2	0.8															36	48	66		SAND AND GRAVEL OVER CLAY
SRC-CU004-SI000008	C	IN2	0.5	2															40	48	42		SAND GRAVEL WOOD
SRC-CU004-SI000009	C	IN2	4	13															51	50	48		SAND GRAVEL CLAY
SRC-CU004-SI000011	C	IN2	1	4															34	48	66	0.50	SAND GRAVEL WOOD
SRC-CU004-SI000014	C	IN2	0.06	0.2															24	36	48	0.25	SAND AND GRAVEL STIFF BOTTOM
SRC-CU004-SI000015	C	IN2	0.007	0.02															31	48	42		SAND AND GRAVEL STIFF BOTTOM
SRC-CU004-SI000016	C	IN2	0.08	0.2															23	36	66	0.25	SAND AND GRAVEL OVER STIFF BOTTOM
SRC-CU004-SI000017	A	IN2																			30		GRAVEL SOME SAND
SRC-CU004-SI000020	C	IN2	15	39	0.005	0.01	0.006	0.02	0.002	0.002									30	48	18		SAND GRAVEL STIFF BOTTOM
SRC-CU004-SI000021	C	IN2	0.2	0.6															31	48	36	0.25	SAND GRAVEL STIFF BOTTOM
SRC-CU004-SI000022	C	IN2	0.7	3															24	36	18		SAND GRAVEL WOOD
SRC-CU004-SI000024	C	IN2	3	10															42	48	36		SAND AND GRAVEL STIFF BOTTOM
SRC-CU004-SI000025	C	IN2	0.1	0.2															35	48	36		SAND AND GRAVEL OVER STIFF BOTTOM
SRC-CU004-SI000026	C	IN2	9	38	1	3	0.002	0.002	0.002	0.002									50	49	48		SAND GRAVEL WOOD CLAY
SRC-CU004-SI000027	C	IN2	0.06	0.2															21	36	36		SAND GRAVEL STIFF BOTTOM
SRC-CU004-SI000028	C	IN2	35	97	0.07	0.2	0.02	0.05											15	24	36	0.25	SAND GRAVEL WOOD
SRC-CU004-SI000029	C	IN2	0.1	0.6															33	48	42	0.25	SAND GRAVEL STIFF BOTTOM
SRC-CU004-SI000030	C	IN2	14	61	0.08	0.3	0.002	0.002	0.002	0.002									59	55	32		SAND GRAVEL STIFF BOTTOM
SRC-CU004-SI000031	C	IN2	5	14															27	36	49	0.50	SAND GRAVEL STIFF BOTTOM
SRC-CU004-SI000033	C	IN2	8	24	3/0.05	6/0.1	0.01	0.03											36	48	48		SAND GRAVEL STIFF BOTTOM
SRC-CU004-SI000034	C	IN2	2	8	0.007	0.03													49	48	48		CLAY
SRC-CU004-SI000035	C	IN2	9	23	0.002	0.002													50	50	36		SAND GRAVEL CLAY
SRC-CU004-SI000036	C	IN2	0.2	0.8	0.02	0.07	0.01	0.04	0.002	0.002									33	48	42		SAND GRAVEL OVER HARD BOTTOM
SRC-CU004-SI000037	C	IN2	17	73	0.002	0.002	0.002	0.002	0.002	0.002									45	48	48	0.25	SAND GRAVEL STIFF BOTTOM
SRC-CU004-SI000038	C	IN2	1	4	0.08	0.2	0.001	0.001	0.003	0.005									28	48	36	0.50	SAND GRAVEL STIFF BOTTOM
SRC-CU004-SI000039	C	IN2	0.3	1															25	36	12	0.50	SAND GRAVEL
SRC-CU004-SI000040	G	IN2	2	4																	36		SAND AND GRAVEL STIFF BOTTOM

Note: Some cores may not be segmented in 6 inch intervals. Individual segment length may vary by up to 2 inches. For 6 inch intervals that were split into two slices, both values are shown. A = Abandoned, C= Core, G = Grab.
Nodes scheduled but not yet sampled are indicated by italic fonts. For statistics, SRC-CU004-SI00032a referred to in the Second Inventory Core Data Summary Table was used instead of SRC-CU004-FR00032b.

■ First Inventory ■ Second Inventory ■ First Residual ■ Second Residual ■ After Backfill

BW - R:\Maps\ArcGIS8_maps\GEN_RAS\Code\cudata__update_node_status_pretty_table.pro
Thu Oct 29 08:51:51 2009

Figures

Certification Unit 04
Surface Tri+ PCBs; ARD1
Final Action
Oct 29 2009

Green Areas to be Added to Cap

Cores to be Capped
SRC-CU004-SI000003
SRC-CU004-SI000006
SRC-CU004-FR000010
SRC-CU004-SI000020
SRC-CU004-SI000026
SRC-CU004-SI000028
SRC-CU004-SI000030
SRC-CU004-FR000032
SRC-CU004-SI000033
SRC-CU004-SI000035
SRC-CU004-SI000037

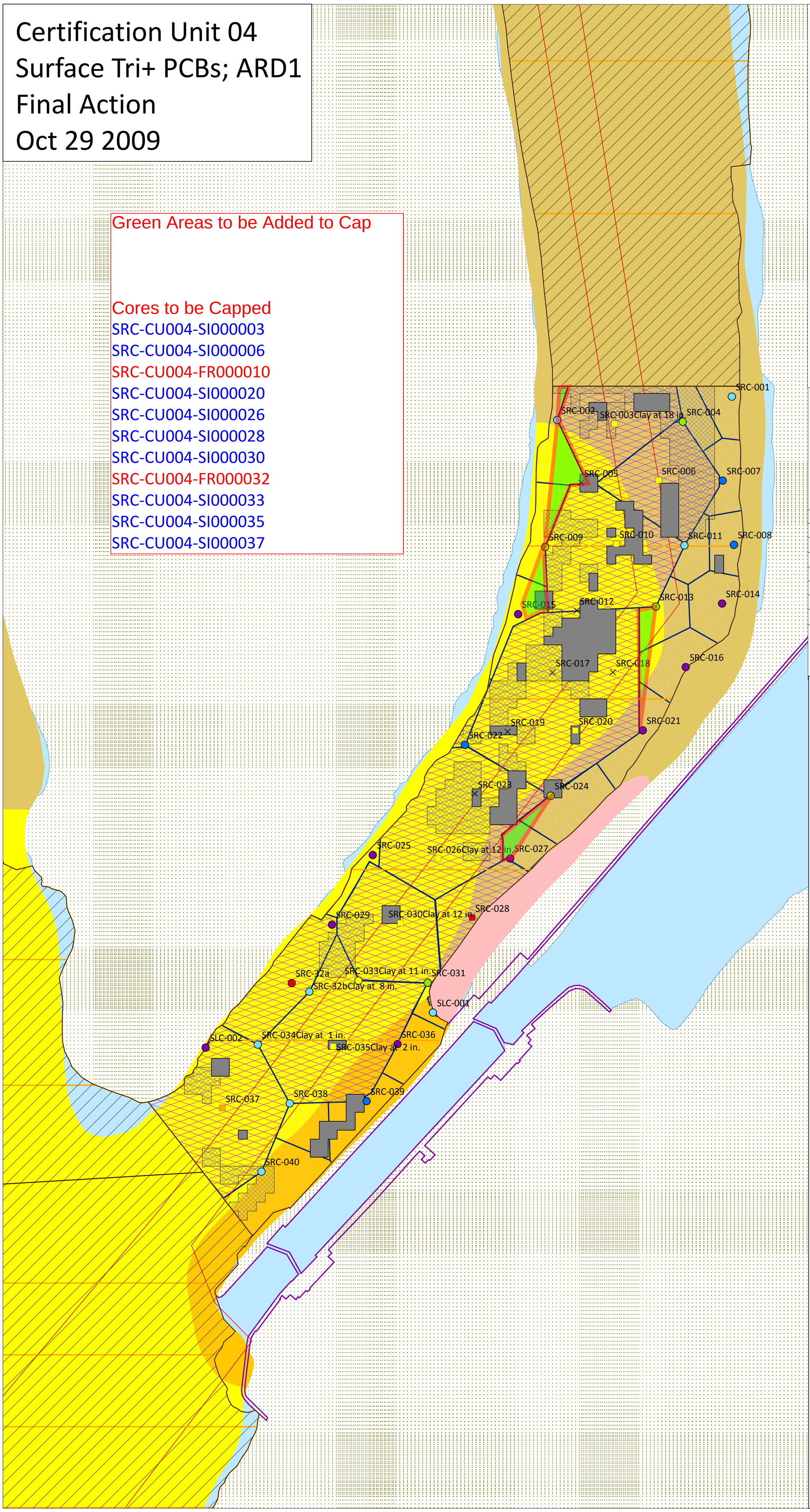

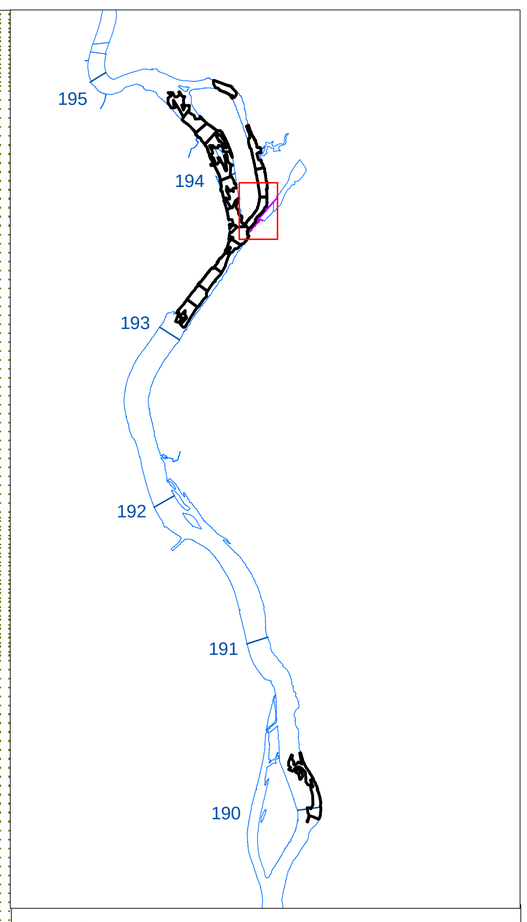

NOTES:
Residual cores show Tri+ PCB concentration (mg/kg) in the 0-6 inch segment.
Overall compliance/non-compliance cannot be fully determined until all nodes in the CU have been analyzed.

Dredge Pass: ARD1	
Action Case	H
Stability locations present	Yes
Mean Tri+ PCB (mg/kg)	1 (1.48)
Median Tri+ PCB (mg/kg)	1 (1.06)
15.0 (mg/kg) <= n < 27.0 (mg/kg)	3
n >= 27.0 (mg/kg)	1
Cores recovered	36 (42)

Note: Mean and median calculations included shoreline nodes.

Legend
- Certification Units
- CU Sub-units
- Clay
- Navigation Channel
- Shoreline
- Bridges
- Dams and Locks
- Bucket Refusal Boundary
- Compliant Residual Node
- Non-Compliant Residual Node
- Abandoned Residual Node

Tri+ PCB Concentration (mg/kg)
- 0.00 - 0.24
- 0.25 - 1.00
- 1.01 - 3.00
- 3.01 - 6.00
- 6.01 - 15.00
- 15.01 - 26.99
- 27.0 - 49.99
- 50.00+
- Node Area of Influence

Action
- Backfill
- Cap
- Compliant
- Re-dredge

SSS Sediment Types
- Fine Grained/Silty
- Sandy
- Gravel/Cobbles
- Variable/Transitional
- Rocky

R:\Maps\ArcGIS8_maps\GEN_RAS\Universal_Locator_Map\TriPlus_surface_full_paths.mxd

ANCHOR QEA

Feet
0 100

Certification Unit 04
Surface Tri+ PCBs; ARD1
General Electric Company/GEN-RAS

Certification Unit 04
Surface Tri+ PCBs; ARD1
Final Action
Oct 30 2009

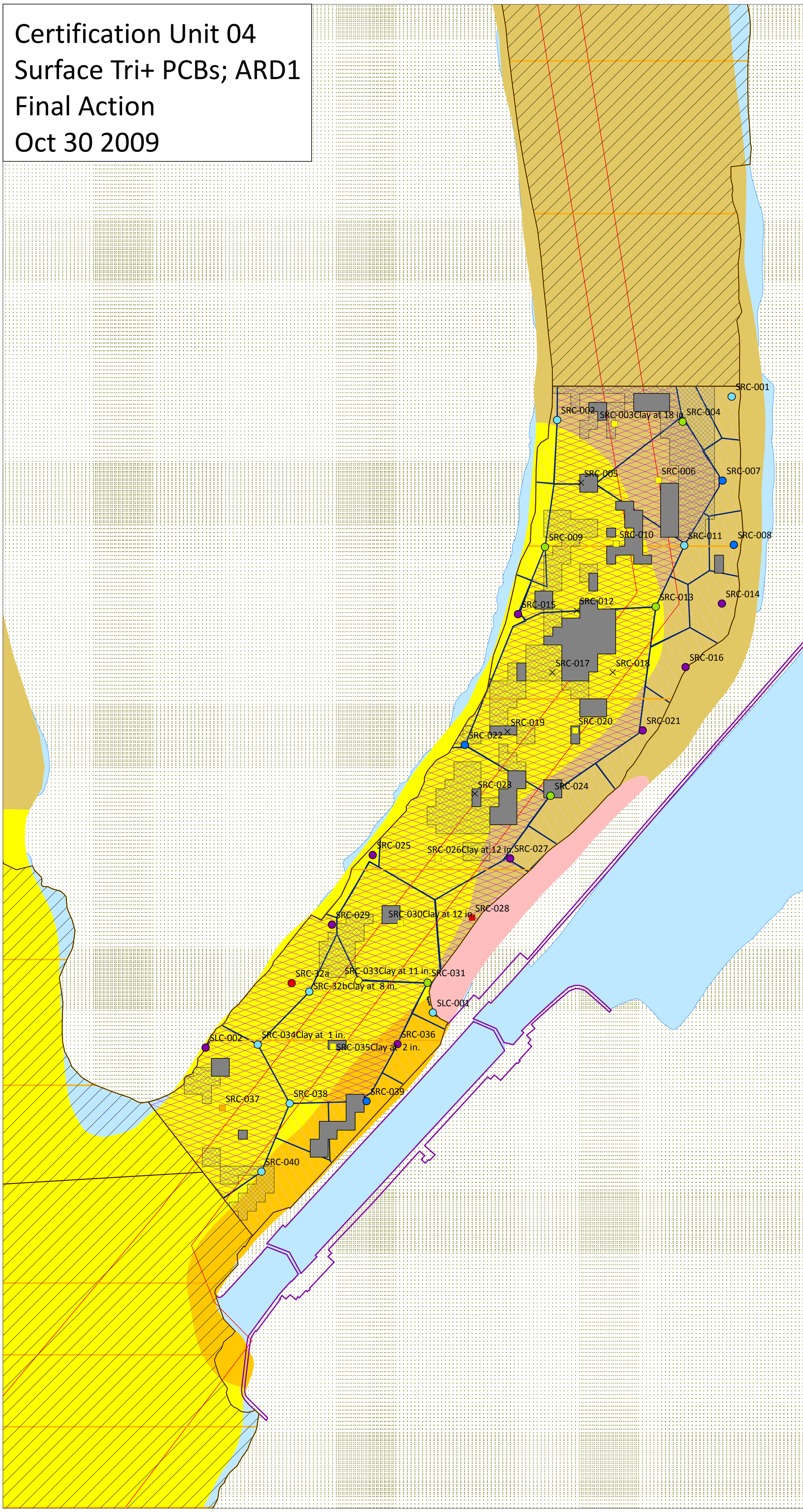

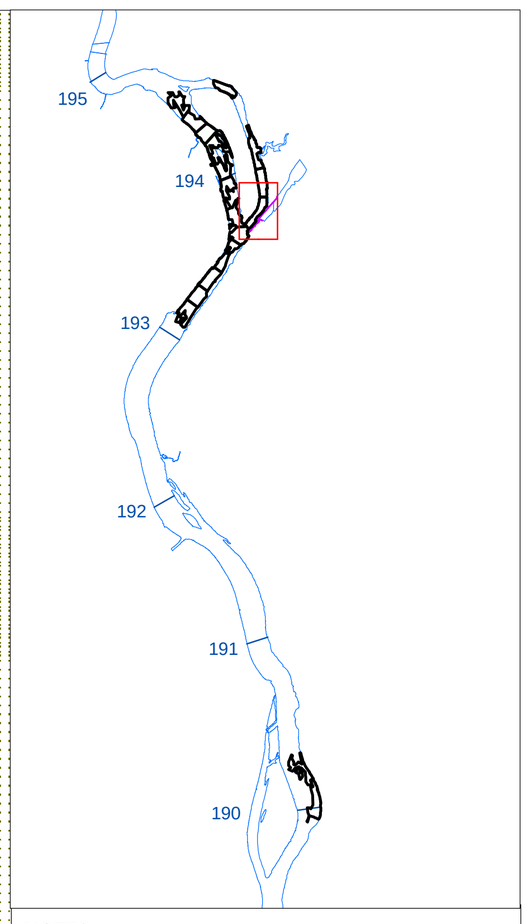

NOTES:
Residual cores show Tri+ PCB concentration (mg/kg) in the 0-6 inch segment.
Overall compliance/non-compliance cannot be fully determined until all nodes in the CU have been analyzed.

Dredge Pass: ARD1	
Action Case	H
Stability locations present	Yes
Mean Tri+ PCB (mg/kg)	1 (1.25)
Median Tri+ PCB (mg/kg)	1 (1.06)
15.0 (mg/kg) <= n < 27.0 (mg/kg)	0
n >= 27.0 (mg/kg)	0
Cores recovered	36 (42)

Note: Mean and median calculations included shoreline nodes.

Legend

- Certification Units
- CU Sub-units
- Clay
- Navigation Channel
- Shoreline
- Bridges
- Dams and Locks
- Bucket Refusal Boundary
- Compliant Residual Node
- Non-Compliant Residual Node
- Abandoned Residual Node

Tri+ PCB Concentration (mg/kg)

- 0.00 - 0.24
- 0.25 - 1.00
- 1.01 - 3.00
- 3.01 - 6.00
- 6.01 - 15.00
- 15.01 - 26.99
- 27.0 - 49.99
- 50.00+
- Node Area of Influence

Action

- Backfill
- Cap
- Compliant
- Re-dredge

SSS Sediment Types

- Fine Grained/Silty
- Sandy
- Gravel/Cobbles
- Variable/Transitional
- Rocky

R:\Maps\ArcGIS8_maps\GEN_RAS\Universal_Locator_Map\TriPlus_surface_full_paths.mxd

ANCHOR QEA

Feet
0 100

Certification Unit 04
Surface Tri+ PCBs; ARD1
General Electric Company/GEN-RAS

TYPICAL SECTION VIEW

DETAIL 1 - TYPE "B" LOW VELOCITY CAP CU4

NOT TO SCALE

TYPICAL SECTION VIEW

DETAIL 2 - TYPE "B" MEDIUM VELOCITY CAP CU4

NOT TO SCALE

TYPICAL SECTION VIEW

DETAIL 3 - TYPE "B" HIGH VELOCITY CAP CU4

NOT TO SCALE

TYPICAL SECTION VIEW

DETAIL 4 - TYPE "A" MEDIUM TO HIGH VELOCITY CAP CU4

NOT TO SCALE

TYPICAL SECTION VIEW

DETAIL 5 - TYPE "A" LOW VELOCITY CAP CU4

NOT TO SCALE

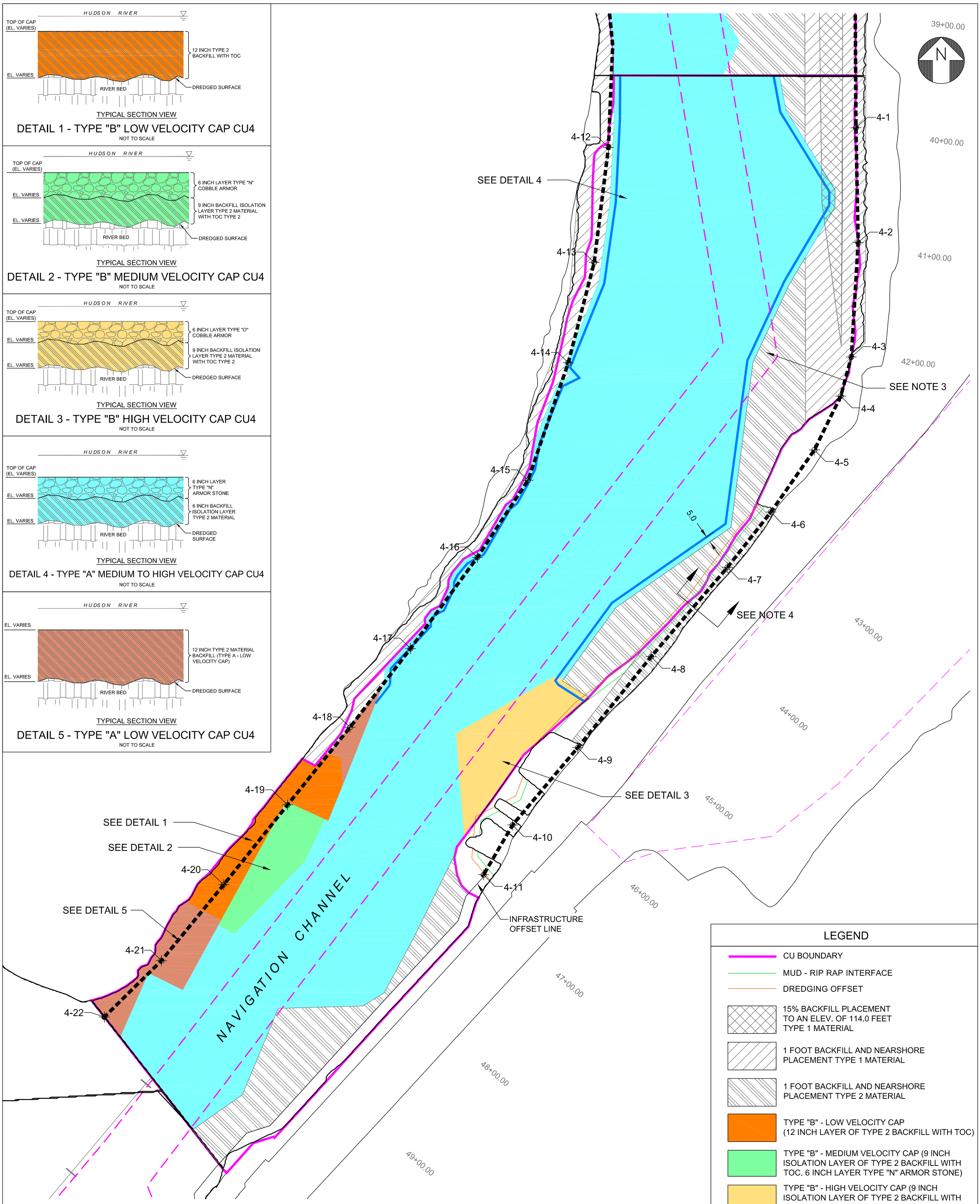

LEGEND

- CU BOUNDARY
- MUD - RIP RAP INTERFACE
- DREDGING OFFSET
- 15% BACKFILL PLACEMENT TO AN ELEV. OF 114.0 FEET TYPE 1 MATERIAL
- 1 FOOT BACKFILL AND NEARSHORE PLACEMENT TYPE 1 MATERIAL
- 1 FOOT BACKFILL AND NEARSHORE PLACEMENT TYPE 2 MATERIAL
- TYPE "B" - LOW VELOCITY CAP (12 INCH LAYER OF TYPE 2 BACKFILL WITH TOC)
- TYPE "B" - MEDIUM VELOCITY CAP (9 INCH ISOLATION LAYER OF TYPE 2 BACKFILL WITH TOC. 6 INCH LAYER TYPE "N" ARMOR STONE)
- TYPE "B" - HIGH VELOCITY CAP (9 INCH ISOLATION LAYER OF TYPE 2 BACKFILL WITH TOC. 6 INCH LAYER TYPE "O" COBBLE ARMOR)
- TYPE "A" - MEDIUM TO HIGH VELOCITY CAP (6" LAYER OF TYPE 2 BACKFILL & 6" LAYER OF TYPE "N" STONE)
- TYPE "A" - LOW VELOCITY CAP (12" TYPE 2 BACKFILL)
- 4-1 NEARSHORE BORDER SET POINT
- NEARSHORE BORDER (117.5 FEET)
- LIMIT OF NON-COMPLIANT NODE POLYGONS
- SHORELINE BOUNDARY ELEV. 119'

NOTES:

1. BACKFILL TO BE PLACED IN ACCORDANCE WITH SECTION 13720 AND DESIGN DRAWINGS B-0021-SK1 AND B-0020-SK1.
2. CAP MATERIALS TO BE PLACED IN ACCORDANCE WITH SECTION 13720 AND DESIGN DRAWING C-0038.
3. BACKFILL WILL NOT BE PLACED IN NAVIGATION CHANNEL WHERE EXISTING BATHYMETRY IS 103' OR GREATER.
4. PLACEMENT OF NEARSHORE BACKFILL IN TYPE 1 AREAS TO CONSIST OF TYPE 2 BACKFILL TO EL 116.5', THEN TYPE 1 BACKFILL FROM EL 116.5' TO 119'. (SEE SKETCH CU4-BF-CO1)
5. TOTAL CAP AREA INCLUDES 5' HORIZONTAL OFFSET INTO COMPLIANT AREA, AS PER CONTRACT DRAWING C-0038.
6. THE TOP OF CAP CAN NOT BE ABOVE ELEVATION 105' IN THE NAVIGABLE CHANNEL.

0 40' 80'

REV	DATE	DRN BY	DRAWING DESCRIPTION	PM
1	11/03/09	JHG	ADDRESS EPA COMMENTS; ISSUE FOR USE	MG
0	11/02/09	JHG	ISSUED FOR EPA REVIEW	MG

PARSONS
COMMERCIAL TECHNOLOGY GROUP
GE COMPANY – PARSONS PROJECT OFFICE
BUILDING 40–1, 381 BROADWAY
FORT EDWARD, N.Y. 12828 (518) 746–5311

DRAWING TITLE: CU4 BACKFILL AND CAP PLAN

DRAWN BY	CHECKED BY	DRAWING NO.	VERSION	SCALE
JHG	MG	CU4–BC–1	D	AS SHOWN
DATE 11/03/09	APPROVED BY MG			JOB 442209.01401

FILE NAME: E:\FORT EDWARD\PARSONS\OSI–BACKFILL CAP\CU4–BC–1–D.DWG
PLOT DATE: 11/3/2009 1:23 PM PLOTTED BY: 48606

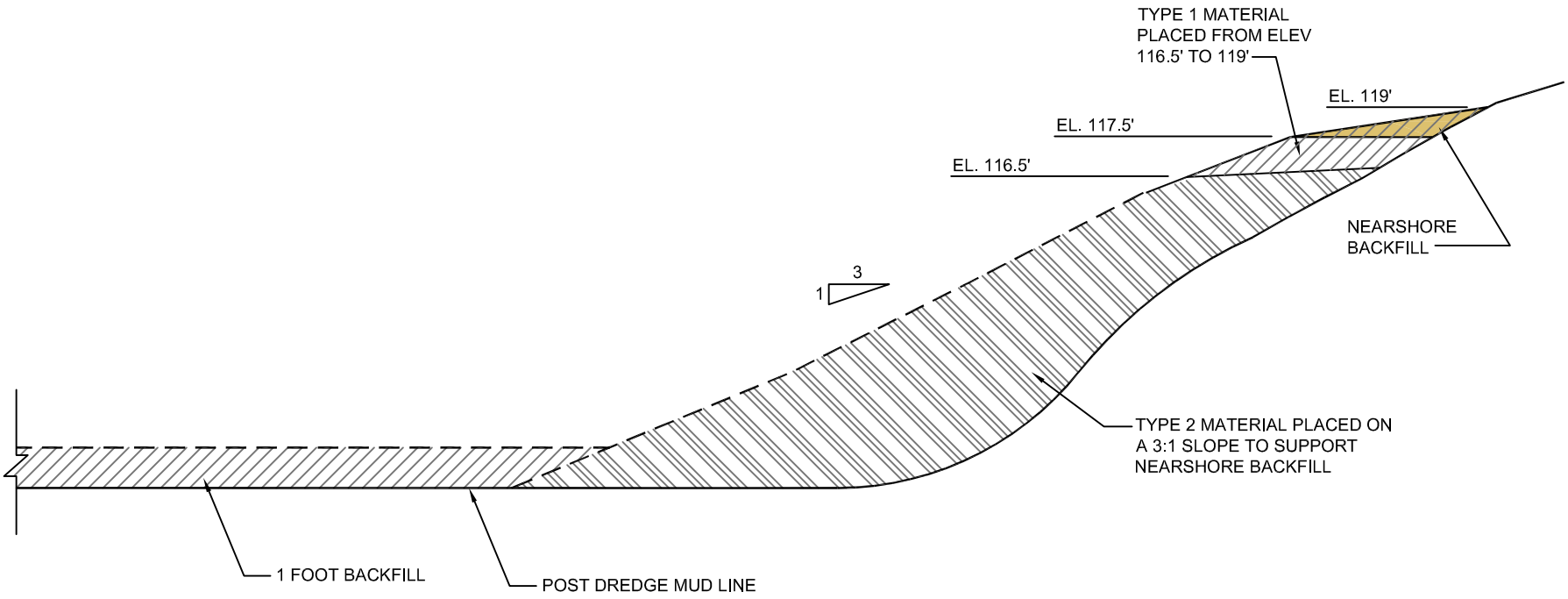

NEAR SHORE BACKFILL PLACEMENT DETAIL

TYPICAL SECTION NOT TO SCALE

PARSONS COMMERCIAL TECHNOLOGY GROUP GE COMPANY – PARSONS PROJECT OFFICE BUILDING 40–1, 381 BROADWAY FORT EDWARD, N.Y. 12828 (518) 746–5311		DRAWING TITLE CU4 NEAR SHORE BACKFILL PLACEMENT DETAIL	
DRAWN BY JHG	CHECKED BY MG	DRAWING NO. C04–BF–C01	SCALE NOT TO SCALE
DATE 11/03/09	APPROVED BY MG		JOB 442209

FILE NAME: E:\FORT EDWARD\PARSONS\OSI–BACKFILL CAP\CU4–BC–1–D.DWG
PLOT DATE: 11/3/2009 1:26 PM PLOTTED BY: 48606

Residual Core Data

(All Dredging Passes)

CU-04 Residuals Core Data
(All Dredging Passes)

Row ID	cu_id	node_id	dredge_pass	core_id	location_type	x_coord	y_coord	coord_system	sample_dt	collection_method	sample_name	sample_type	start_depth	end_depth	depth_unit
1	RLC-CU004	SRN-CU004-001	Inventory	SRC-CU004-FI000001	Sediment Residual Core Location	736387.16	1613590.42	New York State Plane East (ft) NAD 83	9/26/09 12:35	Core	SRC-CU004-FI000001-000006	ENV	0	6	in
2	RLC-CU004	SRN-CU004-001	Inventory	SRC-CU004-FI000001	Sediment Residual Core Location	736387.16	1613590.42	New York State Plane East (ft) NAD 83	9/26/09 12:35	Core	SRC-CU004-FI000001-000006	ENV	0	6	in
3	RLC-CU004	SRN-CU004-001	Inventory	SRC-CU004-FI000001	Sediment Residual Core Location	736387.16	1613590.42	New York State Plane East (ft) NAD 83	9/26/09 12:35	Core	SRC-CU004-FI000001-000006	ENV	0	6	in
4	RLC-CU004	SRN-CU004-001	Inventory	SRC-CU004-FI000001	Sediment Residual Core Location	736387.16	1613590.42	New York State Plane East (ft) NAD 83	9/26/09 12:35	Core	SRC-CU004-FI000001-000006	ENV	0	6	in
5	RLC-CU004	SRN-CU004-001	Inventory	SRC-CU004-FI000001	Sediment Residual Core Location	736387.16	1613590.42	New York State Plane East (ft) NAD 83	9/26/09 12:35	Core	SRC-CU004-FI000001-000006	ENV	0	6	in
6	RLC-CU004	SRN-CU004-001	Inventory	SRC-CU004-FI000001	Sediment Residual Core Location	736387.16	1613590.42	New York State Plane East (ft) NAD 83	9/26/09 12:35	Core	SRC-CU004-FI000001-000006	ENV	0	6	in
7	RLC-CU004	SRN-CU004-001	Inventory	SRC-CU004-FI000001	Sediment Residual Core Location	736387.16	1613590.42	New York State Plane East (ft) NAD 83	9/26/09 12:35	Core	SRC-CU004-FI000001-000006	ENV	0	6	in
8	RLC-CU004	SRN-CU004-001	Inventory	SRC-CU004-FI000001	Sediment Residual Core Location	736387.16	1613590.42	New York State Plane East (ft) NAD 83	9/26/09 12:35	Core	SRC-CU004-FI000001-000006	ENV	0	6	in
9	RLC-CU004	SRN-CU004-001	Inventory	SRC-CU004-FI000001	Sediment Residual Core Location	736387.16	1613590.42	New York State Plane East (ft) NAD 83	9/26/09 12:35	Core	SRC-CU004-FI000001-000006	ENV	0	6	in
10	RLC-CU004	SRN-CU004-001	Inventory	SRC-CU004-FI000001	Sediment Residual Core Location	736387.16	1613590.42	New York State Plane East (ft) NAD 83	9/26/09 12:35	Core	SRC-CU004-FI000001-000006	ENV	0	6	in
11	RLC-CU004	SRN-CU004-001	Inventory	SRC-CU004-FI000001	Sediment Residual Core Location	736387.16	1613590.42	New York State Plane East (ft) NAD 83	9/26/09 12:35	Core	SRC-CU004-FI000001-006012	ENV	6	12	in
12	RLC-CU004	SRN-CU004-001	Inventory	SRC-CU004-FI000001	Sediment Residual Core Location	736387.16	1613590.42	New York State Plane East (ft) NAD 83	9/26/09 12:35	Core	SRC-CU004-FI000001-006012	ENV	6	12	in
13	RLC-CU004	SRN-CU004-001	Inventory	SRC-CU004-FI000001	Sediment Residual Core Location	736387.16	1613590.42	New York State Plane East (ft) NAD 83	9/26/09 12:35	Core	SRC-CU004-FI000001-006012	ENV	6	12	in
14	RLC-CU004	SRN-CU004-001	Inventory	SRC-CU004-FI000001	Sediment Residual Core Location	736387.16	1613590.42	New York State Plane East (ft) NAD 83	9/26/09 12:35	Core	SRC-CU004-FI000001-006012	ENV	6	12	in
15	RLC-CU004	SRN-CU004-001	Inventory	SRC-CU004-FI000001	Sediment Residual Core Location	736387.16	1613590.42	New York State Plane East (ft) NAD 83	9/26/09 12:35	Core	SRC-CU004-FI000001-006012	ENV	6	12	in
16	RLC-CU004	SRN-CU004-001	Inventory	SRC-CU004-FI000001	Sediment Residual Core Location	736387.16	1613590.42	New York State Plane East (ft) NAD 83	9/26/09 12:35	Core	SRC-CU004-FI000001-006012	ENV	6	12	in
17	RLC-CU004	SRN-CU004-001	Inventory	SRC-CU004-FI000001	Sediment Residual Core Location	736387.16	1613590.42	New York State Plane East (ft) NAD 83	9/26/09 12:35	Core	SRC-CU004-FI000001-006012	ENV	6	12	in
18	RLC-CU004	SRN-CU004-001	Inventory	SRC-CU004-FI000001	Sediment Residual Core Location	736387.16	1613590.42	New York State Plane East (ft) NAD 83	9/26/09 12:35	Core	SRC-CU004-FI000001-006012	ENV	6	12	in
19	RLC-CU004	SRN-CU004-001	Inventory	SRC-CU004-FI000001	Sediment Residual Core Location	736387.16	1613590.42	New York State Plane East (ft) NAD 83	9/26/09 12:35	Core	SRC-CU004-FI000001-006012	ENV	6	12	in
20	RLC-CU004	SRN-CU004-001	Inventory	SRC-CU004-FI000001	Sediment Residual Core Location	736387.16	1613590.42	New York State Plane East (ft) NAD 83	9/26/09 12:35	Core	SRC-CU004-FI000001-006012	ENV	6	12	in
21	RLC-CU004	SRN-CU004-001	Inventory	SRC-CU004-FI000001	Sediment Residual Core Location	736387.16	1613590.42	New York State Plane East (ft) NAD 83	9/26/09 12:35	Core	SRC-CU004-FI000001-012018	ENV	12	18	in
22	RLC-CU004	SRN-CU004-001	Inventory	SRC-CU004-FI000001	Sediment Residual Core Location	736387.16	1613590.42	New York State Plane East (ft) NAD 83	9/26/09 12:35	Core	SRC-CU004-FI000001-012018	ENV	12	18	in
23	RLC-CU004	SRN-CU004-001	Inventory	SRC-CU004-FI000001	Sediment Residual Core Location	736387.16	1613590.42	New York State Plane East (ft) NAD 83	9/26/09 12:35	Core	SRC-CU004-FI000001-012018	ENV	12	18	in
24	RLC-CU004	SRN-CU004-001	Inventory	SRC-CU004-FI000001	Sediment Residual Core Location	736387.16	1613590.42	New York State Plane East (ft) NAD 83	9/26/09 12:35	Core	SRC-CU004-FI000001-012018	ENV	12	18	in
25	RLC-CU004	SRN-CU004-001	Inventory	SRC-CU004-FI000001	Sediment Residual Core Location	736387.16	1613590.42	New York State Plane East (ft) NAD 83	9/26/09 12:35	Core	SRC-CU004-FI000001-012018	ENV	12	18	in
26	RLC-CU004	SRN-CU004-001	Inventory	SRC-CU004-FI000001	Sediment Residual Core Location	736387.16	1613590.42	New York State Plane East (ft) NAD 83	9/26/09 12:35	Core	SRC-CU004-FI000001-012018	ENV	12	18	in
27	RLC-CU004	SRN-CU004-001	Inventory	SRC-CU004-FI000001	Sediment Residual Core Location	736387.16	1613590.42	New York State Plane East (ft) NAD 83	9/26/09 12:35	Core	SRC-CU004-FI000001-012018	ENV	12	18	in
28	RLC-CU004	SRN-CU004-001	Inventory	SRC-CU004-FI000001	Sediment Residual Core Location	736387.16	1613590.42	New York State Plane East (ft) NAD 83	9/26/09 12:35	Core	SRC-CU004-FI000001-012018	ENV	12	18	in
29	RLC-CU004	SRN-CU004-001	Inventory	SRC-CU004-FI000001	Sediment Residual Core Location	736387.16	1613590.42	New York State Plane East (ft) NAD 83	9/26/09 12:35	Core	SRC-CU004-FI000001-012018	ENV	12	18	in
30	RLC-CU004	SRN-CU004-001	Inventory	SRC-CU004-FI000001	Sediment Residual Core Location	736387.16	1613590.42	New York State Plane East (ft) NAD 83	9/26/09 12:35	Core	SRC-CU004-FI000001-012018	ENV	12	18	in
31	RLC-CU004	SRN-CU004-001	Inventory	SRC-CU004-FI000001	Sediment Residual Core Location	736387.16	1613590.42	New York State Plane East (ft) NAD 83	9/26/09 12:35	Core	SRC-CU004-FI000001-018024	ENV	18	24	in
32	RLC-CU004	SRN-CU004-001	Inventory	SRC-CU004-FI000001	Sediment Residual Core Location	736387.16	1613590.42	New York State Plane East (ft) NAD 83	9/26/09 12:35	Core	SRC-CU004-FI000001-018024	ENV	18	24	in
33	RLC-CU004	SRN-CU004-001	Inventory	SRC-CU004-FI000001	Sediment Residual Core Location	736387.16	1613590.42	New York State Plane East (ft) NAD 83	9/26/09 12:35	Core	SRC-CU004-FI000001-018024	ENV	18	24	in
34	RLC-CU004	SRN-CU004-001	Inventory	SRC-CU004-FI000001	Sediment Residual Core Location	736387.16	1613590.42	New York State Plane East (ft) NAD 83	9/26/09 12:35	Core	SRC-CU004-FI000001-018024	ENV	18	24	in
35	RLC-CU004	SRN-CU004-001	Inventory	SRC-CU004-FI000001	Sediment Residual Core Location	736387.16	1613590.42	New York State Plane East (ft) NAD 83	9/26/09 12:35	Core	SRC-CU004-FI000001-018024	ENV	18	24	in
36	RLC-CU004	SRN-CU004-001	Inventory	SRC-CU004-FI000001	Sediment Residual Core Location	736387.16	1613590.42	New York State Plane East (ft) NAD 83	9/26/09 12:35	Core	SRC-CU004-FI000001-018024	ENV	18	24	in
37	RLC-CU004	SRN-CU004-001	Inventory	SRC-CU004-FI000001	Sediment Residual Core Location	736387.16	1613590.42	New York State Plane East (ft) NAD 83	9/26/09 12:35	Core	SRC-CU004-FI000001-018024	ENV	18	24	in
38	RLC-CU004	SRN-CU004-001	Inventory	SRC-CU004-FI000001	Sediment Residual Core Location	736387.16	1613590.42	New York State Plane East (ft) NAD 83	9/26/09 12:35	Core	SRC-CU004-FI000001-018024	ENV	18	24	in
39	RLC-CU004	SRN-CU004-001	Inventory	SRC-CU004-FI000001	Sediment Residual Core Location	736387.16	1613590.42	New York State Plane East (ft) NAD 83	9/26/09 12:35	Core	SRC-CU004-FI000001-018024	ENV	18	24	in
40	RLC-CU004	SRN-CU004-001	Inventory	SRC-CU004-FI000001	Sediment Residual Core Location	736387.16	1613590.42	New York State Plane East (ft) NAD 83	9/26/09 12:35	Core	SRC-CU004-FI000001-018024	ENV	18	24	in
41	RLC-CU004	SRN-CU004-001	Inventory	SRC-CU004-FI000001	Sediment Residual Core Location	736387.16	1613590.42	New York State Plane East (ft) NAD 83	9/26/09 12:35	Core	SRC-CU004-FI000001-024030	ENV	24	30	in
42	RLC-CU004	SRN-CU004-001	Inventory	SRC-CU004-FI000001	Sediment Residual Core Location	736387.16	1613590.42	New York State Plane East (ft) NAD 83	9/26/09 12:35	Core	SRC-CU004-FI000001-024030	ENV	24	30	in
43	RLC-CU004	SRN-CU004-001	Inventory	SRC-CU004-FI000001	Sediment Residual Core Location	736387.16	1613590.42	New York State Plane East (ft) NAD 83	9/26/09 12:35	Core	SRC-CU004-FI000001-024030	ENV	24	30	in
44	RLC-CU004	SRN-CU004-001	Inventory	SRC-CU004-FI000001	Sediment Residual Core Location	736387.16	1613590.42	New York State Plane East (ft) NAD 83	9/26/09 12:35	Core	SRC-CU004-FI000001-024030	ENV	24	30	in
45	RLC-CU004	SRN-CU004-001	Inventory	SRC-CU004-FI000001	Sediment Residual Core Location	736387.16	1613590.42	New York State Plane East (ft) NAD 83	9/26/09 12:35	Core	SRC-CU004-FI000001-024030	ENV	24	30	in
46	RLC-CU004	SRN-CU004-001	Inventory	SRC-CU004-FI000001	Sediment Residual Core Location	736387.16	1613590.42	New York State Plane East (ft) NAD 83	9/26/09 12:35	Core	SRC-CU004-FI000001-024030	ENV	24	30	in
47	RLC-CU004	SRN-CU004-001	Inventory	SRC-CU004-FI000001	Sediment Residual Core Location	736387.16	1613590.42	New York State Plane East (ft) NAD 83	9/26/09 12:35	Core	SRC-CU004-FI000001-024030	ENV	24	30	in
48	RLC-CU004	SRN-CU004-001	Inventory	SRC-CU004-FI000001	Sediment Residual Core Location	736387.16	1613590.42	New York State Plane East (ft) NAD 83	9/26/09 12:35	Core	SRC-CU004-FI000001-024030	ENV	24	30	in
49	RLC-CU004	SRN-CU004-001	Inventory	SRC-CU004-FI000001	Sediment Residual Core Location	736387.16	1613590.42	New York State Plane East (ft) NAD 83	9/26/09 12:35	Core	SRC-CU004-FI000001-024030	ENV	24	30	in
50	RLC-CU004	SRN-CU004-001	Inventory	SRC-CU004-FI000001	Sediment Residual Core Location	736387.16	1613590.42	New York State Plane East (ft) NAD 83	9/26/09 12:35	Core	SRC-CU004-FI000001-024030	ENV	24	30	in
51	RLC-CU004	SRN-CU004-001	Inventory	SRC-CU004-FI000001	Sediment Residual Core Location	736387.16	1613590.42	New York State Plane East (ft) NAD 83	9/26/09 12:35	Core	SRC-CU004-FI000001-030036	ENV	30	36	in
52	RLC-CU004	SRN-CU004-001	Inventory	SRC-CU004-FI000001	Sediment Residual Core Location	736387.16	1613590.42	New York State Plane East (ft) NAD 83	9/26/09 12:35	Core	SRC-CU004-FI000001-030036	ENV	30	36	in
53	RLC-CU004	SRN-CU004-001	Inventory	SRC-CU004-FI000001	Sediment Residual Core Location	736387.16	1613590.42	New York State Plane East (ft) NAD 83	9/26/09 12:35	Core	SRC-CU004-FI000001-030036	ENV	30	36	in
54	RLC-CU004	SRN-CU004-001	Inventory	SRC-CU004-FI000001	Sediment Residual Core Location	736387.16	1613590.42	New York State Plane East (ft) NAD 83	9/26/09 12:35	Core	SRC-CU004-FI000001-030036	ENV	30	36	in
55	RLC-CU004	SRN-CU004-001	Inventory	SRC-CU004-FI000001	Sediment Residual Core Location	736387.16	1613590.42	New York State Plane East (ft) NAD 83	9/26/09 12:35	Core	SRC-CU004-FI000001-030036	ENV	30	36	in
56	RLC-CU004	SRN-CU004-001	Inventory	SRC-CU004-FI000001	Sediment Residual Core Location	736387.16	1613590.42	New York State Plane East (ft) NAD 83	9/26/09 12:35	Core	SRC-CU004-FI000001-030036	ENV	30	36	in
57	RLC-CU004	SRN-CU004-001	Inventory	SRC-CU004-FI000001	Sediment Residual Core Location	736387.16	1613590.42	New York State Plane East (ft) NAD 83	9/26/09 12:35	Core	SRC-CU004-FI000001-030036	ENV	30	36	in
58	RLC-CU004	SRN-CU004-001	Inventory	SRC-CU004-FI000001	Sediment Residual Core Location	736387.16	1613590.42	New York State Plane East (ft) NAD 83	9/26/09 12:35	Core	SRC-CU004-FI000001-030036	ENV	30	36	in
59	RLC-CU004	SRN-CU004-001	Inventory	SRC-CU004-FI000001	Sediment Residual Core Location	736387.16	1613590.42	New York State Plane East (ft) NAD 83	9/26/09 12:35	Core	SRC-CU004-FI000001-030036	ENV	30	36	in
60	RLC-CU004	SRN-CU004-001	Inventory	SRC-CU004-FI000001	Sediment Residual Core Location	736387.16	1613590.42	New York State Plane East (ft) NAD 83	9/26/09 12:35	Core	SRC-CU004-FI000001-030036	ENV	30	36	in
61	RLC-CU004	SRN-CU004-001	Inventory	SRC-CU004-FI000001	Sediment Residual Core Location	736387.16	1613590.42	New York State Plane East (ft) NAD 83	9/26/09 12:35	Core	SRC-CU004-FI000001-036042	ENV	36	42	in
62	RLC-CU004	SRN-CU004-001	Inventory	SRC-CU004-FI000001	Sediment Residual Core Location	736387.16	1613590.42	New York State Plane East (ft) NAD 83	9/26/09 12:35	Core	SRC-CU004-FI000001-036042	ENV	36	42	in
63	RLC-CU004	SRN-CU004-001	Inventory	SRC-CU004-FI000001	Sediment Residual Core Location	736387.16	1613590.42	New York State Plane East (ft) NAD 83	9/26/09 12:35	Core	SRC-CU004-FI000001-036042	ENV	36	42	in
64	RLC-CU004	SRN-CU004-001	Inventory	SRC-CU004-FI000001	Sediment Residual Core Location	736387.16	1613590.42	New York State Plane East (ft) NAD 83	9/26/09 12:35	Core	SRC-CU004-FI000001-036042	ENV	36	42	in
65	RLC-CU004	SRN-CU004-001	Inventory	SRC-CU004-FI000001	Sediment Residual Core Location	736387.16	1613590.42	New York State Plane East (ft) NAD 83	9/26/09 12:35	Core	SRC-CU004-FI000001-036042	ENV	36	42	in

CU-04 Residuals Core Data
(All Dredging Passes)

Row ID	sample_name	dup_parent_sample_name	analyte_name	cas_rn	Lab_Reported_Result	Verified_Result	result_unit	Lab_Reported_MDL	Verified_MDL	Lab_Reported_RL	Verified_RL	limit_unit	Lab_Reported_Qualifier	Verified_Qualifier	Detected	Reportable
1	SRC-CU004-FI000001-000006	NULL	AROCLOR 1016	12674-11-2	NULL	NULL	mg/kg	0.16	0.16	0.4	0.4	mg/kg	U	U	0	1
2	SRC-CU004-FI000001-000006	NULL	AROCLOR 1221	11104-28-2	11	11	mg/kg	0.16	0.16	0.4	0.4	mg/kg	NULL	NULL	1	1
3	SRC-CU004-FI000001-000006	NULL	AROCLOR 1232	11141-16-5	NULL	NULL	mg/kg	0.16	0.16	0.4	0.4	mg/kg	U	U	0	1
4	SRC-CU004-FI000001-000006	NULL	AROCLOR 1242	53469-21-9	1.6	1.6	mg/kg	0.16	0.16	0.4	0.4	mg/kg	NULL	NULL	1	1
5	SRC-CU004-FI000001-000006	NULL	AROCLOR 1248	12672-29-6	NULL	NULL	mg/kg	0.16	0.16	0.4	0.4	mg/kg	U	U	0	1
6	SRC-CU004-FI000001-000006	NULL	AROCLOR 1254	11097-69-1	NULL	NULL	mg/kg	0.16	0.16	0.4	0.4	mg/kg	U	U	0	1
7	SRC-CU004-FI000001-000006	NULL	AROCLOR 1260	11096-82-5	NULL	NULL	mg/kg	0.16	0.16	0.4	0.4	mg/kg	U	U	0	1
8	SRC-CU004-FI000001-000006	NULL	Moisture Content	WC002	49	49	%	0.02	0.02	0.02	0.02	%	NULL	NULL	1	1
9	SRC-CU004-FI000001-000006	NULL	Total PCBs	1336-36-3	12.6	12.6	mg/kg	0.16	0.16	1.6	1.6	mg/kg	NULL	NULL	1	1
10	SRC-CU004-FI000001-000006	NULL	Tri+ PCBs	TRI_PLUS_PCB	2.9666	2.9666	mg/kg	0.16	0.16	0.16	0.16	mg/kg	NULL	NULL	1	1
11	SRC-CU004-FI000001-006012	NULL	AROCLOR 1016	12674-11-2	NULL	NULL	mg/kg	0.003	0.003	0.012	0.012	mg/kg	U	U	0	1
12	SRC-CU004-FI000001-006012	NULL	AROCLOR 1221	11104-28-2	0.023	0.023	mg/kg	0.003	0.003	0.012	0.012	mg/kg	NULL	NULL	1	1
13	SRC-CU004-FI000001-006012	NULL	AROCLOR 1232	11141-16-5	NULL	NULL	mg/kg	0.003	0.003	0.012	0.012	mg/kg	U	U	0	1
14	SRC-CU004-FI000001-006012	NULL	AROCLOR 1242	53469-21-9	0.014	0.014	mg/kg	0.003	0.003	0.012	0.012	mg/kg	NULL	NULL	1	1
15	SRC-CU004-FI000001-006012	NULL	AROCLOR 1248	12672-29-6	NULL	NULL	mg/kg	0.003	0.003	0.012	0.012	mg/kg	U	U	0	1
16	SRC-CU004-FI000001-006012	NULL	AROCLOR 1254	11097-69-1	NULL	NULL	mg/kg	0.003	0.003	0.012	0.012	mg/kg	U	U	0	1
17	SRC-CU004-FI000001-006012	NULL	AROCLOR 1260	11096-82-5	NULL	NULL	mg/kg	0.003	0.003	0.012	0.012	mg/kg	U	U	0	1
18	SRC-CU004-FI000001-006012	NULL	Moisture Content	WC002	13.2	13.2	%	1	1	1	1	%	NULL	NULL	1	1
19	SRC-CU004-FI000001-006012	NULL	Total PCBs	1336-36-3	0.036	0.036	mg/kg	0.003	0.003	0.046	0.046	mg/kg	J	J	1	1
20	SRC-CU004-FI000001-006012	NULL	Tri+ PCBs	TRI_PLUS_PCB	0.0169315	0.0169315	mg/kg	0.003	0.003	0.003	0.003	mg/kg	NULL	NULL	1	1
21	SRC-CU004-FI000001-012018	NULL	AROCLOR 1016	12674-11-2	NULL	NULL	mg/kg	0.003	0.003	0.012	0.012	mg/kg	U	U	0	1
22	SRC-CU004-FI000001-012018	NULL	AROCLOR 1221	11104-28-2	NULL	NULL	mg/kg	0.003	0.003	0.012	0.012	mg/kg	U	U	0	1
23	SRC-CU004-FI000001-012018	NULL	AROCLOR 1232	11141-16-5	NULL	NULL	mg/kg	0.003	0.003	0.012	0.012	mg/kg	U	U	0	1
24	SRC-CU004-FI000001-012018	NULL	AROCLOR 1242	53469-21-9	NULL	NULL	mg/kg	0.003	0.003	0.012	0.012	mg/kg	U	U	0	1
25	SRC-CU004-FI000001-012018	NULL	AROCLOR 1248	12672-29-6	NULL	NULL	mg/kg	0.003	0.003	0.012	0.012	mg/kg	U	U	0	1
26	SRC-CU004-FI000001-012018	NULL	AROCLOR 1254	11097-69-1	NULL	NULL	mg/kg	0.003	0.003	0.012	0.012	mg/kg	U	U	0	1
27	SRC-CU004-FI000001-012018	NULL	AROCLOR 1260	11096-82-5	NULL	NULL	mg/kg	0.003	0.003	0.012	0.012	mg/kg	U	U	0	1
28	SRC-CU004-FI000001-012018	NULL	Moisture Content	WC002	13.3	13.3	%	1	1	1	1	%	NULL	NULL	1	1
29	SRC-CU004-FI000001-012018	NULL	Total PCBs	1336-36-3	NULL	NULL	mg/kg	0.003	0.003	0.046	0.046	mg/kg	U	U	0	1
30	SRC-CU004-FI000001-012018	NULL	Tri+ PCBs	TRI_PLUS_PCB	0.0028845	0.0028845	mg/kg	0.003	0.003	0.003	0.003	mg/kg	NULL	U	0	1
31	SRC-CU004-FI000001-018024	NULL	AROCLOR 1016	12674-11-2	NULL	NULL	mg/kg	0.003	0.003	0.012	0.012	mg/kg	U	U	0	1
32	SRC-CU004-FI000001-018024	NULL	AROCLOR 1221	11104-28-2	NULL	NULL	mg/kg	0.003	0.003	0.012	0.012	mg/kg	U	U	0	1
33	SRC-CU004-FI000001-018024	NULL	AROCLOR 1232	11141-16-5	NULL	NULL	mg/kg	0.003	0.003	0.012	0.012	mg/kg	U	U	0	1
34	SRC-CU004-FI000001-018024	NULL	AROCLOR 1242	53469-21-9	NULL	NULL	mg/kg	0.003	0.003	0.012	0.012	mg/kg	U	U	0	1
35	SRC-CU004-FI000001-018024	NULL	AROCLOR 1248	12672-29-6	NULL	NULL	mg/kg	0.003	0.003	0.012	0.012	mg/kg	U	U	0	1
36	SRC-CU004-FI000001-018024	NULL	AROCLOR 1254	11097-69-1	NULL	NULL	mg/kg	0.003	0.003	0.012	0.012	mg/kg	U	U	0	1
37	SRC-CU004-FI000001-018024	NULL	AROCLOR 1260	11096-82-5	NULL	NULL	mg/kg	0.003	0.003	0.012	0.012	mg/kg	U	U	0	1
38	SRC-CU004-FI000001-018024	NULL	Moisture Content	WC002	13.2	13.2	%	1	1	1	1	%	NULL	NULL	1	1
39	SRC-CU004-FI000001-018024	NULL	Total PCBs	1336-36-3	NULL	NULL	mg/kg	0.003	0.003	0.046	0.046	mg/kg	U	U	0	1
40	SRC-CU004-FI000001-018024	NULL	Tri+ PCBs	TRI_PLUS_PCB	0.0028845	0.0028845	mg/kg	0.003	0.003	0.003	0.003	mg/kg	NULL	U	0	1
41	SRC-CU004-FI000001-024030	NULL	AROCLOR 1016	12674-11-2	NULL	NULL	mg/kg	0.0046	0.0046	0.011	0.011	mg/kg	U	U	0	1
42	SRC-CU004-FI000001-024030	NULL	AROCLOR 1221	11104-28-2	NULL	NULL	mg/kg	0.0046	0.0046	0.011	0.011	mg/kg	U	U	0	1
43	SRC-CU004-FI000001-024030	NULL	AROCLOR 1232	11141-16-5	NULL	NULL	mg/kg	0.0046	0.0046	0.011	0.011	mg/kg	U	U	0	1
44	SRC-CU004-FI000001-024030	NULL	AROCLOR 1242	53469-21-9	NULL	NULL	mg/kg	0.0046	0.0046	0.011	0.011	mg/kg	U	U	0	1
45	SRC-CU004-FI000001-024030	NULL	AROCLOR 1248	12672-29-6	NULL	NULL	mg/kg	0.0046	0.0046	0.011	0.011	mg/kg	U	U	0	1
46	SRC-CU004-FI000001-024030	NULL	AROCLOR 1254	11097-69-1	NULL	NULL	mg/kg	0.0046	0.0046	0.011	0.011	mg/kg	U	U	0	1
47	SRC-CU004-FI000001-024030	NULL	AROCLOR 1260	11096-82-5	NULL	NULL	mg/kg	0.0046	0.0046	0.011	0.011	mg/kg	U	U	0	1
48	SRC-CU004-FI000001-024030	NULL	Moisture Content	WC002	11	11	%	0.019	0.019	0.019	0.019	%	NULL	NULL	1	1
49	SRC-CU004-FI000001-024030	NULL	Total PCBs	1336-36-3	NULL	NULL	mg/kg	0.0046	0.0046	0.045	0.045	mg/kg	U	U	0	1
50	SRC-CU004-FI000001-024030	NULL	Tri+ PCBs	TRI_PLUS_PCB	0.0044229	0.0044229	mg/kg	0.0046	0.0046	0.0046	0.0046	mg/kg	NULL	U	0	1
51	SRC-CU004-FI000001-030036	NULL	AROCLOR 1016	12674-11-2	NULL	NULL	mg/kg	0.0047	0.0047	0.011	0.011	mg/kg	U	U	0	1
52	SRC-CU004-FI000001-030036	NULL	AROCLOR 1221	11104-28-2	NULL	NULL	mg/kg	0.0047	0.0047	0.011	0.011	mg/kg	U	U	0	1
53	SRC-CU004-FI000001-030036	NULL	AROCLOR 1232	11141-16-5	NULL	NULL	mg/kg	0.0047	0.0047	0.011	0.011	mg/kg	U	U	0	1
54	SRC-CU004-FI000001-030036	NULL	AROCLOR 1242	53469-21-9	NULL	NULL	mg/kg	0.0047	0.0047	0.011	0.011	mg/kg	U	U	0	1
55	SRC-CU004-FI000001-030036	NULL	AROCLOR 1248	12672-29-6	NULL	NULL	mg/kg	0.0047	0.0047	0.011	0.011	mg/kg	U	U	0	1
56	SRC-CU004-FI000001-030036	NULL	AROCLOR 1254	11097-69-1	NULL	NULL	mg/kg	0.0047	0.0047	0.011	0.011	mg/kg	U	U	0	1
57	SRC-CU004-FI000001-030036	NULL	AROCLOR 1260	11096-82-5	NULL	NULL	mg/kg	0.0047	0.0047	0.011	0.011	mg/kg	U	U	0	1
58	SRC-CU004-FI000001-030036	NULL	Moisture Content	WC002	11	11	%	0.02	0.02	0.02	0.02	%	NULL	NULL	1	1
59	SRC-CU004-FI000001-030036	NULL	Total PCBs	1336-36-3	NULL	NULL	mg/kg	0.0047	0.0047	0.045	0.045	mg/kg	U	U	0	1
60	SRC-CU004-FI000001-030036	NULL	Tri+ PCBs	TRI_PLUS_PCB	0.00451905	0.00451905	mg/kg	0.0047	0.0047	0.0047	0.0047	mg/kg	NULL	U	0	1
61	SRC-CU004-FI000001-036042	NULL	AROCLOR 1016	12674-11-2	NULL	NULL	mg/kg	0.0048	0.0048	0.012	0.012	mg/kg	U	U	0	1
62	SRC-CU004-FI000001-036042	NULL	AROCLOR 1221	11104-28-2	NULL	NULL	mg/kg	0.0048	0.0048	0.012	0.012	mg/kg	U	U	0	1
63	SRC-CU004-FI000001-036042	NULL	AROCLOR 1232	11141-16-5	NULL	NULL	mg/kg	0.0048	0.0048	0.012	0.012	mg/kg	U	U	0	1
64	SRC-CU004-FI000001-036042	NULL	AROCLOR 1242	53469-21-9	NULL	NULL	mg/kg	0.0048	0.0048	0.012	0.012	mg/kg	U	U	0	1
65	SRC-CU004-FI000001-036042	NULL	AROCLOR 1248	12672-29-6	NULL	NULL	mg/kg	0.0048	0.0048	0.012	0.012	mg/kg	U	U	0	1

Row ID	cu_id	node_id	dredge_pass	core_id	location_type	x_coord	y_coord	coord_system	sample_dt	collection_method	sample_name	sample_type	start_depth	end_depth	depth_unit
66	RLC-CU004	SRN-CU004-001	Inventory	SRC-CU004-FI000001	Sediment Residual Core Location	736387.16	1613590.42	New York State Plane East (ft) NAD 83	9/26/09 12:35	Core	SRC-CU004-FI000001-036042	ENV	36	42	in
67	RLC-CU004	SRN-CU004-001	Inventory	SRC-CU004-FI000001	Sediment Residual Core Location	736387.16	1613590.42	New York State Plane East (ft) NAD 83	9/26/09 12:35	Core	SRC-CU004-FI000001-036042	ENV	36	42	in
68	RLC-CU004	SRN-CU004-001	Inventory	SRC-CU004-FI000001	Sediment Residual Core Location	736387.16	1613590.42	New York State Plane East (ft) NAD 83	9/26/09 12:35	Core	SRC-CU004-FI000001-036042	ENV	36	42	in
69	RLC-CU004	SRN-CU004-001	Inventory	SRC-CU004-FI000001	Sediment Residual Core Location	736387.16	1613590.42	New York State Plane East (ft) NAD 83	9/26/09 12:35	Core	SRC-CU004-FI000001-036042	ENV	36	42	in
70	RLC-CU004	SRN-CU004-001	Inventory	SRC-CU004-FI000001	Sediment Residual Core Location	736387.16	1613590.42	New York State Plane East (ft) NAD 83	9/26/09 12:35	Core	SRC-CU004-FI000001-036042	ENV	36	42	in
71	RLC-CU004	SRN-CU004-001	Second Inventory	SRC-CU004-SI000001	Sediment Residual Core Location	736389.14	1613596.28	New York State Plane East (ft) NAD 83	10/14/09 10:29	Core	SRC-CU004-SI000001-000006	ENV	0	6	in
72	RLC-CU004	SRN-CU004-001	Second Inventory	SRC-CU004-SI000001	Sediment Residual Core Location	736389.14	1613596.28	New York State Plane East (ft) NAD 83	10/14/09 10:29	Core	SRC-CU004-SI000001-000006	ENV	0	6	in
73	RLC-CU004	SRN-CU004-001	Second Inventory	SRC-CU004-SI000001	Sediment Residual Core Location	736389.14	1613596.28	New York State Plane East (ft) NAD 83	10/14/09 10:29	Core	SRC-CU004-SI000001-000006	ENV	0	6	in
74	RLC-CU004	SRN-CU004-001	Second Inventory	SRC-CU004-SI000001	Sediment Residual Core Location	736389.14	1613596.28	New York State Plane East (ft) NAD 83	10/14/09 10:29	Core	SRC-CU004-SI000001-000006	ENV	0	6	in
75	RLC-CU004	SRN-CU004-001	Second Inventory	SRC-CU004-SI000001	Sediment Residual Core Location	736389.14	1613596.28	New York State Plane East (ft) NAD 83	10/14/09 10:29	Core	SRC-CU004-SI000001-000006	ENV	0	6	in
76	RLC-CU004	SRN-CU004-001	Second Inventory	SRC-CU004-SI000001	Sediment Residual Core Location	736389.14	1613596.28	New York State Plane East (ft) NAD 83	10/14/09 10:29	Core	SRC-CU004-SI000001-000006	ENV	0	6	in
77	RLC-CU004	SRN-CU004-001	Second Inventory	SRC-CU004-SI000001	Sediment Residual Core Location	736389.14	1613596.28	New York State Plane East (ft) NAD 83	10/14/09 10:29	Core	SRC-CU004-SI000001-000006	ENV	0	6	in
78	RLC-CU004	SRN-CU004-001	Second Inventory	SRC-CU004-SI000001	Sediment Residual Core Location	736389.14	1613596.28	New York State Plane East (ft) NAD 83	10/14/09 10:29	Core	SRC-CU004-SI000001-000006	ENV	0	6	in
79	RLC-CU004	SRN-CU004-001	Second Inventory	SRC-CU004-SI000001	Sediment Residual Core Location	736389.14	1613596.28	New York State Plane East (ft) NAD 83	10/14/09 10:29	Core	SRC-CU004-SI000001-000006	ENV	0	6	in
80	RLC-CU004	SRN-CU004-001	Second Inventory	SRC-CU004-SI000001	Sediment Residual Core Location	736389.14	1613596.28	New York State Plane East (ft) NAD 83	10/14/09 10:29	Core	SRC-CU004-SI000001-000006	ENV	0	6	in
81	RLC-CU004	SRN-CU004-002	Inventory	SRC-CU004-FI000002	Sediment Residual Core Location	736198.15	1613569.02	New York State Plane East (ft) NAD 83	9/26/09 12:52	Core	SRC-CU004-FI000002-000006	ENV	0	6	in
82	RLC-CU004	SRN-CU004-002	Inventory	SRC-CU004-FI000002	Sediment Residual Core Location	736198.15	1613569.02	New York State Plane East (ft) NAD 83	9/26/09 12:52	Core	SRC-CU004-FI000002-000006	ENV	0	6	in
83	RLC-CU004	SRN-CU004-002	Inventory	SRC-CU004-FI000002	Sediment Residual Core Location	736198.15	1613569.02	New York State Plane East (ft) NAD 83	9/26/09 12:52	Core	SRC-CU004-FI000002-000006	ENV	0	6	in
84	RLC-CU004	SRN-CU004-002	Inventory	SRC-CU004-FI000002	Sediment Residual Core Location	736198.15	1613569.02	New York State Plane East (ft) NAD 83	9/26/09 12:52	Core	SRC-CU004-FI000002-000006	ENV	0	6	in
85	RLC-CU004	SRN-CU004-002	Inventory	SRC-CU004-FI000002	Sediment Residual Core Location	736198.15	1613569.02	New York State Plane East (ft) NAD 83	9/26/09 12:52	Core	SRC-CU004-FI000002-000006	ENV	0	6	in
86	RLC-CU004	SRN-CU004-002	Inventory	SRC-CU004-FI000002	Sediment Residual Core Location	736198.15	1613569.02	New York State Plane East (ft) NAD 83	9/26/09 12:52	Core	SRC-CU004-FI000002-000006	ENV	0	6	in
87	RLC-CU004	SRN-CU004-002	Inventory	SRC-CU004-FI000002	Sediment Residual Core Location	736198.15	1613569.02	New York State Plane East (ft) NAD 83	9/26/09 12:52	Core	SRC-CU004-FI000002-000006	ENV	0	6	in
88	RLC-CU004	SRN-CU004-002	Inventory	SRC-CU004-FI000002	Sediment Residual Core Location	736198.15	1613569.02	New York State Plane East (ft) NAD 83	9/26/09 12:52	Core	SRC-CU004-FI000002-000006	ENV	0	6	in
89	RLC-CU004	SRN-CU004-002	Inventory	SRC-CU004-FI000002	Sediment Residual Core Location	736198.15	1613569.02	New York State Plane East (ft) NAD 83	9/26/09 12:52	Core	SRC-CU004-FI000002-000006	ENV	0	6	in
90	RLC-CU004	SRN-CU004-002	Inventory	SRC-CU004-FI000002	Sediment Residual Core Location	736198.15	1613569.02	New York State Plane East (ft) NAD 83	9/26/09 12:52	Core	SRC-CU004-FI000002-000006	ENV	0	6	in
91	RLC-CU004	SRN-CU004-002	Inventory	SRC-CU004-FI000002	Sediment Residual Core Location	736198.15	1613569.02	New York State Plane East (ft) NAD 83	9/26/09 12:52	Core	SRC-CU004-FI000002-006010	ENV	6	10	in
92	RLC-CU004	SRN-CU004-002	Inventory	SRC-CU004-FI000002	Sediment Residual Core Location	736198.15	1613569.02	New York State Plane East (ft) NAD 83	9/26/09 12:52	Core	SRC-CU004-FI000002-006010	ENV	6	10	in
93	RLC-CU004	SRN-CU004-002	Inventory	SRC-CU004-FI000002	Sediment Residual Core Location	736198.15	1613569.02	New York State Plane East (ft) NAD 83	9/26/09 12:52	Core	SRC-CU004-FI000002-006010	ENV	6	10	in
94	RLC-CU004	SRN-CU004-002	Inventory	SRC-CU004-FI000002	Sediment Residual Core Location	736198.15	1613569.02	New York State Plane East (ft) NAD 83	9/26/09 12:52	Core	SRC-CU004-FI000002-006010	ENV	6	10	in
95	RLC-CU004	SRN-CU004-002	Inventory	SRC-CU004-FI000002	Sediment Residual Core Location	736198.15	1613569.02	New York State Plane East (ft) NAD 83	9/26/09 12:52	Core	SRC-CU004-FI000002-006010	ENV	6	10	in
96	RLC-CU004	SRN-CU004-002	Inventory	SRC-CU004-FI000002	Sediment Residual Core Location	736198.15	1613569.02	New York State Plane East (ft) NAD 83	9/26/09 12:52	Core	SRC-CU004-FI000002-006010	ENV	6	10	in
97	RLC-CU004	SRN-CU004-002	Inventory	SRC-CU004-FI000002	Sediment Residual Core Location	736198.15	1613569.02	New York State Plane East (ft) NAD 83	9/26/09 12:52	Core	SRC-CU004-FI000002-006010	ENV	6	10	in
98	RLC-CU004	SRN-CU004-002	Inventory	SRC-CU004-FI000002	Sediment Residual Core Location	736198.15	1613569.02	New York State Plane East (ft) NAD 83	9/26/09 12:52	Core	SRC-CU004-FI000002-006010	ENV	6	10	in
99	RLC-CU004	SRN-CU004-002	Inventory	SRC-CU004-FI000002	Sediment Residual Core Location	736198.15	1613569.02	New York State Plane East (ft) NAD 83	9/26/09 12:52	Core	SRC-CU004-FI000002-006010	ENV	6	10	in
100	RLC-CU004	SRN-CU004-002	Inventory	SRC-CU004-FI000002	Sediment Residual Core Location	736198.15	1613569.02	New York State Plane East (ft) NAD 83	9/26/09 12:52	Core	SRC-CU004-FI000002-006010	ENV	6	10	in
101	RLC-CU004	SRN-CU004-002	Inventory	SRC-CU004-FI000002	Sediment Residual Core Location	736198.15	1613569.02	New York State Plane East (ft) NAD 83	9/26/09 12:52	Core	SRC-CU004-FI000002-010012	ENV	10	12	in
102	RLC-CU004	SRN-CU004-002	Inventory	SRC-CU004-FI000002	Sediment Residual Core Location	736198.15	1613569.02	New York State Plane East (ft) NAD 83	9/26/09 12:52	Core	SRC-CU004-FI000002-010012	ENV	10	12	in
103	RLC-CU004	SRN-CU004-002	Inventory	SRC-CU004-FI000002	Sediment Residual Core Location	736198.15	1613569.02	New York State Plane East (ft) NAD 83	9/26/09 12:52	Core	SRC-CU004-FI000002-010012	ENV	10	12	in
104	RLC-CU004	SRN-CU004-002	Inventory	SRC-CU004-FI000002	Sediment Residual Core Location	736198.15	1613569.02	New York State Plane East (ft) NAD 83	9/26/09 12:52	Core	SRC-CU004-FI000002-010012	ENV	10	12	in
105	RLC-CU004	SRN-CU004-002	Inventory	SRC-CU004-FI000002	Sediment Residual Core Location	736198.15	1613569.02	New York State Plane East (ft) NAD 83	9/26/09 12:52	Core	SRC-CU004-FI000002-010012	ENV	10	12	in
106	RLC-CU004	SRN-CU004-002	Inventory	SRC-CU004-FI000002	Sediment Residual Core Location	736198.15	1613569.02	New York State Plane East (ft) NAD 83	9/26/09 12:52	Core	SRC-CU004-FI000002-010012	ENV	10	12	in
107	RLC-CU004	SRN-CU004-002	Inventory	SRC-CU004-FI000002	Sediment Residual Core Location	736198.15	1613569.02	New York State Plane East (ft) NAD 83	9/26/09 12:52	Core	SRC-CU004-FI000002-010012	ENV	10	12	in
108	RLC-CU004	SRN-CU004-002	Inventory	SRC-CU004-FI000002	Sediment Residual Core Location	736198.15	1613569.02	New York State Plane East (ft) NAD 83	9/26/09 12:52	Core	SRC-CU004-FI000002-010012	ENV	10	12	in
109	RLC-CU004	SRN-CU004-002	Inventory	SRC-CU004-FI000002	Sediment Residual Core Location	736198.15	1613569.02	New York State Plane East (ft) NAD 83	9/26/09 12:52	Core	SRC-CU004-FI000002-010012	ENV	10	12	in
110	RLC-CU004	SRN-CU004-002	Inventory	SRC-CU004-FI000002	Sediment Residual Core Location	736198.15	1613569.02	New York State Plane East (ft) NAD 83	9/26/09 12:52	Core	SRC-CU004-FI000002-010012	ENV	10	12	in
111	RLC-CU004	SRN-CU004-002	Inventory	SRC-CU004-FI000002	Sediment Residual Core Location	736198.15	1613569.02	New York State Plane East (ft) NAD 83	9/26/09 12:52	Core	SRC-CU004-FI000002-012018	ENV	12	18	in
112	RLC-CU004	SRN-CU004-002	Inventory	SRC-CU004-FI000002	Sediment Residual Core Location	736198.15	1613569.02	New York State Plane East (ft) NAD 83	9/26/09 12:52	Core	SRC-CU004-FI000002-012018	ENV	12	18	in
113	RLC-CU004	SRN-CU004-002	Inventory	SRC-CU004-FI000002	Sediment Residual Core Location	736198.15	1613569.02	New York State Plane East (ft) NAD 83	9/26/09 12:52	Core	SRC-CU004-FI000002-012018	ENV	12	18	in
114	RLC-CU004	SRN-CU004-002	Inventory	SRC-CU004-FI000002	Sediment Residual Core Location	736198.15	1613569.02	New York State Plane East (ft) NAD 83	9/26/09 12:52	Core	SRC-CU004-FI000002-012018	ENV	12	18	in
115	RLC-CU004	SRN-CU004-002	Inventory	SRC-CU004-FI000002	Sediment Residual Core Location	736198.15	1613569.02	New York State Plane East (ft) NAD 83	9/26/09 12:52	Core	SRC-CU004-FI000002-012018	ENV	12	18	in
116	RLC-CU004	SRN-CU004-002	Inventory	SRC-CU004-FI000002	Sediment Residual Core Location	736198.15	1613569.02	New York State Plane East (ft) NAD 83	9/26/09 12:52	Core	SRC-CU004-FI000002-012018	ENV	12	18	in
117	RLC-CU004	SRN-CU004-002	Inventory	SRC-CU004-FI000002	Sediment Residual Core Location	736198.15	1613569.02	New York State Plane East (ft) NAD 83	9/26/09 12:52	Core	SRC-CU004-FI000002-012018	ENV	12	18	in
118	RLC-CU004	SRN-CU004-002	Inventory	SRC-CU004-FI000002	Sediment Residual Core Location	736198.15	1613569.02	New York State Plane East (ft) NAD 83	9/26/09 12:52	Core	SRC-CU004-FI000002-012018	ENV	12	18	in
119	RLC-CU004	SRN-CU004-002	Inventory	SRC-CU004-FI000002	Sediment Residual Core Location	736198.15	1613569.02	New York State Plane East (ft) NAD 83	9/26/09 12:52	Core	SRC-CU004-FI000002-012018	ENV	12	18	in
120	RLC-CU004	SRN-CU004-002	Inventory	SRC-CU004-FI000002	Sediment Residual Core Location	736198.15	1613569.02	New York State Plane East (ft) NAD 83	9/26/09 12:52	Core	SRC-CU004-FI000002-012018	ENV	12	18	in
121	RLC-CU004	SRN-CU004-002	Inventory	SRC-CU004-FI000002	Sediment Residual Core Location	736198.15	1613569.02	New York State Plane East (ft) NAD 83	9/26/09 12:52	Core	SRC-CU004-FI000002-BD0001	DUP	0	6	in
122	RLC-CU004	SRN-CU004-002	Inventory	SRC-CU004-FI000002	Sediment Residual Core Location	736198.15	1613569.02	New York State Plane East (ft) NAD 83	9/26/09 12:52	Core	SRC-CU004-FI000002-BD0001	DUP	0	6	in
123	RLC-CU004	SRN-CU004-002	Inventory	SRC-CU004-FI000002	Sediment Residual Core Location	736198.15	1613569.02	New York State Plane East (ft) NAD 83	9/26/09 12:52	Core	SRC-CU004-FI000002-BD0001	DUP	0	6	in
124	RLC-CU004	SRN-CU004-002	Inventory	SRC-CU004-FI000002	Sediment Residual Core Location	736198.15	1613569.02	New York State Plane East (ft) NAD 83	9/26/09 12:52	Core	SRC-CU004-FI000002-BD0001	DUP	0	6	in
125	RLC-CU004	SRN-CU004-002	Inventory	SRC-CU004-FI000002	Sediment Residual Core Location	736198.15	1613569.02	New York State Plane East (ft) NAD 83	9/26/09 12:52	Core	SRC-CU004-FI000002-BD0001	DUP	0	6	in
126	RLC-CU004	SRN-CU004-002	Inventory	SRC-CU004-FI000002	Sediment Residual Core Location	736198.15	1613569.02	New York State Plane East (ft) NAD 83	9/26/09 12:52	Core	SRC-CU004-FI000002-BD0001	DUP	0	6	in
127	RLC-CU004	SRN-CU004-002	Inventory	SRC-CU004-FI000002	Sediment Residual Core Location	736198.15	1613569.02	New York State Plane East (ft) NAD 83	9/26/09 12:52	Core	SRC-CU004-FI000002-BD0001	DUP	0	6	in
128	RLC-CU004	SRN-CU004-002	Inventory	SRC-CU004-FI000002	Sediment Residual Core Location	736198.15	1613569.02	New York State Plane East (ft) NAD 83	9/26/09 12:52	Core	SRC-CU004-FI000002-BD0001	DUP	0	6	in
129	RLC-CU004	SRN-CU004-002	Inventory	SRC-CU004-FI000002	Sediment Residual Core Location	736198.15	1613569.02	New York State Plane East (ft) NAD 83	9/26/09 12:52	Core	SRC-CU004-FI000002-BD0001	DUP	0	6	in
130	RLC-CU004	SRN-CU004-002	Inventory	SRC-CU004-FI000002	Sediment Residual Core Location	736198.15	1613569.02	New York State Plane East (ft) NAD 83	9/26/09 12:52	Core	SRC-CU004-FI000002-BD0001	DUP	0	6	in

CU-04 Residuals Core Data
(All Dredging Passes)

Row ID	sample_name	dup_parent_sample_name	analyte_name	cas_rn	Lab_Reported_Result	Verified_Result	result_unit	Lab_Reported_MDL	Verified_MDL	Lab_Reported_RL	Verified_RL	limit_unit	Lab_Reported_Qualifier	Verified_Qualifier	Detected	Reportable
66	SRC-CU004-FI000001-036042	NULL	AROCLOR 1254	11097-69-1	NULL	NULL	mg/kg	0.0048	0.0048	0.012	0.012	mg/kg	U	U	0	1
67	SRC-CU004-FI000001-036042	NULL	AROCLOR 1260	11096-82-5	NULL	NULL	mg/kg	0.0048	0.0048	0.012	0.012	mg/kg	U	U	0	1
68	SRC-CU004-FI000001-036042	NULL	Moisture Content	WC002	16	16	%	0.019	0.019	0.019	0.019	%	NULL	NULL	1	1
69	SRC-CU004-FI000001-036042	NULL	Total PCBs	1336-36-3	NULL	NULL	mg/kg	0.0048	0.0048	0.047	0.047	mg/kg	U	U	0	1
70	SRC-CU004-FI000001-036042	NULL	Tri+ PCBs	TRI_PLUS_PCB	0.0046152	0.0046152	mg/kg	0.0048	0.0048	0.0048	0.0048	mg/kg	NULL	U	0	1
71	SRC-CU004-SI000001-000006	NULL	AROCLOR 1016	12674-11-2	NULL	NULL	mg/kg	0.1	0.1	0.25	0.25	mg/kg	U	U	0	1
72	SRC-CU004-SI000001-000006	NULL	AROCLOR 1221	11104-28-2	4.7	4.7	mg/kg	0.1	0.1	0.25	0.25	mg/kg	NULL	NULL	1	1
73	SRC-CU004-SI000001-000006	NULL	AROCLOR 1232	11141-16-5	NULL	NULL	mg/kg	0.1	0.1	0.25	0.25	mg/kg	U	U	0	1
74	SRC-CU004-SI000001-000006	NULL	AROCLOR 1242	53469-21-9	0.59	0.59	mg/kg	0.1	0.1	0.25	0.25	mg/kg	NULL	NULL	1	1
75	SRC-CU004-SI000001-000006	NULL	AROCLOR 1248	12672-29-6	NULL	NULL	mg/kg	0.1	0.1	0.25	0.25	mg/kg	U	U	0	1
76	SRC-CU004-SI000001-000006	NULL	AROCLOR 1254	11097-69-1	NULL	NULL	mg/kg	0.1	0.1	0.25	0.25	mg/kg	U	U	0	1
77	SRC-CU004-SI000001-000006	NULL	AROCLOR 1260	11096-82-5	NULL	NULL	mg/kg	0.1	0.1	0.25	0.25	mg/kg	U	U	0	1
78	SRC-CU004-SI000001-000006	NULL	Moisture Content	WC002	19	19	%	0.02	0.02	0.02	0.02	%	NULL	NULL	1	1
79	SRC-CU004-SI000001-000006	NULL	Total PCBs	1336-36-3	5.29	5.29	mg/kg	0.1	0.1	0.98	0.98	mg/kg	NULL	NULL	1	1
80	SRC-CU004-SI000001-000006	NULL	Tri+ PCBs	TRI_PLUS_PCB	1.1979	1.1979	mg/kg	0.1	0.1	0.1	0.1	mg/kg	NULL	NULL	1	1
81	SRC-CU004-FI000002-000006	NULL	AROCLOR 1016	12674-11-2	NULL	NULL	mg/kg	0.13	0.13	0.3	0.3	mg/kg	U	U	0	1
82	SRC-CU004-FI000002-000006	NULL	AROCLOR 1221	11104-28-2	7.1	7.1	mg/kg	0.13	0.13	0.3	0.3	mg/kg	NULL	J	1	1
83	SRC-CU004-FI000002-000006	NULL	AROCLOR 1232	11141-16-5	NULL	NULL	mg/kg	0.13	0.13	0.3	0.3	mg/kg	U	U	0	1
84	SRC-CU004-FI000002-000006	NULL	AROCLOR 1242	53469-21-9	1.7	1.7	mg/kg	0.13	0.13	0.3	0.3	mg/kg	NULL	J	1	1
85	SRC-CU004-FI000002-000006	NULL	AROCLOR 1248	12672-29-6	NULL	NULL	mg/kg	0.13	0.13	0.3	0.3	mg/kg	U	U	0	1
86	SRC-CU004-FI000002-000006	NULL	AROCLOR 1254	11097-69-1	NULL	NULL	mg/kg	0.13	0.13	0.3	0.3	mg/kg	U	U	0	1
87	SRC-CU004-FI000002-000006	NULL	AROCLOR 1260	11096-82-5	NULL	NULL	mg/kg	0.13	0.13	0.3	0.3	mg/kg	U	U	0	1
88	SRC-CU004-FI000002-000006	NULL	Moisture Content	WC002	35	35	%	0.019	0.019	0.019	0.019	%	NULL	J	1	1
89	SRC-CU004-FI000002-000006	NULL	Total PCBs	1336-36-3	8.8	8.8	mg/kg	0.13	0.13	1.2	1.2	mg/kg	NULL	J	1	1
90	SRC-CU004-FI000002-000006	NULL	Tri+ PCBs	TRI_PLUS_PCB	2.523975	2.523975	mg/kg	0.13	0.13	0.13	0.13	mg/kg	NULL	NULL	1	1
91	SRC-CU004-FI000002-006010	NULL	AROCLOR 1016	12674-11-2	NULL	NULL	mg/kg	0.0031	0.0031	0.012	0.012	mg/kg	U	U	0	1
92	SRC-CU004-FI000002-006010	NULL	AROCLOR 1221	11104-28-2	0.058	0.058	mg/kg	0.0031	0.0031	0.012	0.012	mg/kg	NULL	NULL	1	1
93	SRC-CU004-FI000002-006010	NULL	AROCLOR 1232	11141-16-5	NULL	NULL	mg/kg	0.0031	0.0031	0.012	0.012	mg/kg	U	U	0	1
94	SRC-CU004-FI000002-006010	NULL	AROCLOR 1242	53469-21-9	0.067	0.067	mg/kg	0.0031	0.0031	0.012	0.012	mg/kg	NULL	NULL	1	1
95	SRC-CU004-FI000002-006010	NULL	AROCLOR 1248	12672-29-6	NULL	NULL	mg/kg	0.0031	0.0031	0.012	0.012	mg/kg	U	U	0	1
96	SRC-CU004-FI000002-006010	NULL	AROCLOR 1254	11097-69-1	0.018	0.018	mg/kg	0.0031	0.0031	0.012	0.012	mg/kg	NULL	NULL	1	1
97	SRC-CU004-FI000002-006010	NULL	AROCLOR 1260	11096-82-5	NULL	NULL	mg/kg	0.0031	0.0031	0.012	0.012	mg/kg	U	U	0	1
98	SRC-CU004-FI000002-006010	NULL	Moisture Content	WC002	14.9	14.9	%	1	1	1	1	%	NULL	NULL	1	1
99	SRC-CU004-FI000002-006010	NULL	Total PCBs	1336-36-3	0.14	0.14	mg/kg	0.0031	0.0031	0.047	0.047	mg/kg	NULL	NULL	1	1
100	SRC-CU004-FI000002-006010	NULL	Tri+ PCBs	TRI_PLUS_PCB	0.083789	0.083789	mg/kg	0.0031	0.0031	0.0031	0.0031	mg/kg	NULL	NULL	1	1
101	SRC-CU004-FI000002-010012	NULL	AROCLOR 1016	12674-11-2	NULL	NULL	mg/kg	0.0034	0.0034	0.013	0.013	mg/kg	U	U	0	1
102	SRC-CU004-FI000002-010012	NULL	AROCLOR 1221	11104-28-2	0.039	0.039	mg/kg	0.0034	0.0034	0.013	0.013	mg/kg	NULL	NULL	1	1
103	SRC-CU004-FI000002-010012	NULL	AROCLOR 1232	11141-16-5	NULL	NULL	mg/kg	0.0034	0.0034	0.013	0.013	mg/kg	U	U	0	1
104	SRC-CU004-FI000002-010012	NULL	AROCLOR 1242	53469-21-9	NULL	NULL	mg/kg	0.0034	0.0034	0.013	0.013	mg/kg	U	U	0	1
105	SRC-CU004-FI000002-010012	NULL	AROCLOR 1248	12672-29-6	NULL	NULL	mg/kg	0.0034	0.0034	0.013	0.013	mg/kg	U	U	0	1
106	SRC-CU004-FI000002-010012	NULL	AROCLOR 1254	11097-69-1	NULL	NULL	mg/kg	0.0034	0.0034	0.013	0.013	mg/kg	U	U	0	1
107	SRC-CU004-FI000002-010012	NULL	AROCLOR 1260	11096-82-5	NULL	NULL	mg/kg	0.0034	0.0034	0.013	0.013	mg/kg	U	U	0	1
108	SRC-CU004-FI000002-010012	NULL	Moisture Content	WC002	24	24	%	1	1	1	1	%	NULL	NULL	1	1
109	SRC-CU004-FI000002-010012	NULL	Total PCBs	1336-36-3	0.039	0.039	mg/kg	0.0034	0.0034	0.053	0.053	mg/kg	J	J	1	1
110	SRC-CU004-FI000002-010012	NULL	Tri+ PCBs	TRI_PLUS_PCB	0.00823	0.00823	mg/kg	0.0034	0.0034	0.0034	0.0034	mg/kg	NULL	NULL	1	1
111	SRC-CU004-FI000002-012018	NULL	AROCLOR 1016	12674-11-2	NULL	NULL	mg/kg	0.0035	0.0035	0.013	0.013	mg/kg	U	U	0	1
112	SRC-CU004-FI000002-012018	NULL	AROCLOR 1221	11104-28-2	NULL	NULL	mg/kg	0.0035	0.0035	0.013	0.013	mg/kg	U	U	0	1
113	SRC-CU004-FI000002-012018	NULL	AROCLOR 1232	11141-16-5	NULL	NULL	mg/kg	0.0035	0.0035	0.013	0.013	mg/kg	U	U	0	1
114	SRC-CU004-FI000002-012018	NULL	AROCLOR 1242	53469-21-9	NULL	NULL	mg/kg	0.0035	0.0035	0.013	0.013	mg/kg	U	U	0	1
115	SRC-CU004-FI000002-012018	NULL	AROCLOR 1248	12672-29-6	NULL	NULL	mg/kg	0.0035	0.0035	0.013	0.013	mg/kg	U	U	0	1
116	SRC-CU004-FI000002-012018	NULL	AROCLOR 1254	11097-69-1	NULL	NULL	mg/kg	0.0035	0.0035	0.013	0.013	mg/kg	U	U	0	1
117	SRC-CU004-FI000002-012018	NULL	AROCLOR 1260	11096-82-5	NULL	NULL	mg/kg	0.0035	0.0035	0.013	0.013	mg/kg	U	U	0	1
118	SRC-CU004-FI000002-012018	NULL	Moisture Content	WC002	25.1	25.1	%	1	1	1	1	%	NULL	NULL	1	1
119	SRC-CU004-FI000002-012018	NULL	Total PCBs	1336-36-3	NULL	NULL	mg/kg	0.0035	0.0035	0.053	0.053	mg/kg	U	U	0	1
120	SRC-CU004-FI000002-012018	NULL	Tri+ PCBs	TRI_PLUS_PCB	0.00336525	0.00336525	mg/kg	0.0035	0.0035	0.0035	0.0035	mg/kg	NULL	U	0	1
121	SRC-CU004-FI000002-BD0001	SRC-CU004-FI000002-000006	AROCLOR 1016	12674-11-2	NULL	NULL	mg/kg	0.05	0.05	0.12	0.12	mg/kg	U	U	0	1
122	SRC-CU004-FI000002-BD0001	SRC-CU004-FI000002-000006	AROCLOR 1221	11104-28-2	3.2	3.2	mg/kg	0.05	0.05	0.12	0.12	mg/kg	NULL	J	1	1
123	SRC-CU004-FI000002-BD0001	SRC-CU004-FI000002-000006	AROCLOR 1232	11141-16-5	NULL	NULL	mg/kg	0.05	0.05	0.12	0.12	mg/kg	U	U	0	1
124	SRC-CU004-FI000002-BD0001	SRC-CU004-FI000002-000006	AROCLOR 1242	53469-21-9	0.85	0.85	mg/kg	0.05	0.05	0.12	0.12	mg/kg	NULL	J	1	1
125	SRC-CU004-FI000002-BD0001	SRC-CU004-FI000002-000006	AROCLOR 1248	12672-29-6	NULL	NULL	mg/kg	0.05	0.05	0.12	0.12	mg/kg	U	U	0	1
126	SRC-CU004-FI000002-BD0001	SRC-CU004-FI000002-000006	AROCLOR 1254	11097-69-1	NULL	NULL	mg/kg	0.05	0.05	0.12	0.12	mg/kg	U	U	0	1
127	SRC-CU004-FI000002-BD0001	SRC-CU004-FI000002-000006	AROCLOR 1260	11096-82-5	NULL	NULL	mg/kg	0.05	0.05	0.12	0.12	mg/kg	U	U	0	1
128	SRC-CU004-FI000002-BD0001	SRC-CU004-FI000002-000006	Moisture Content	WC002	17	17	%	0.021	0.021	0.021	0.021	%	NULL	J	1	1
129	SRC-CU004-FI000002-BD0001	SRC-CU004-FI000002-000006	Total PCBs	1336-36-3	4.05	4.05	mg/kg	0.05	0.05	0.48	0.48	mg/kg	NULL	J	1	1
130	SRC-CU004-FI000002-BD0001	SRC-CU004-FI000002-000006	Tri+ PCBs	TRI_PLUS_PCB	1.208725	1.208725	mg/kg	0.05	0.05	0.05	0.05	mg/kg	NULL	NULL	1	1

Row ID	cu_id	node_id	dredge_pass	core_id	location_type	x_coord	y_coord	coord_system	sample_dt	collection_method	sample_name	sample_type	start_depth	end_depth	depth_unit
131	RLC-CU004	SRN-CU004-002	Second Inventory	SRC-CU004-SI000002	Sediment Residual Core Location	736194.95	1613570.16	New York State Plane East (ft) NAD 83	10/19/09 15:15	Core	SRC-CU004-SI000002-000006	ENV	0	6	in
132	RLC-CU004	SRN-CU004-002	Second Inventory	SRC-CU004-SI000002	Sediment Residual Core Location	736194.95	1613570.16	New York State Plane East (ft) NAD 83	10/19/09 15:15	Core	SRC-CU004-SI000002-000006	ENV	0	6	in
133	RLC-CU004	SRN-CU004-002	Second Inventory	SRC-CU004-SI000002	Sediment Residual Core Location	736194.95	1613570.16	New York State Plane East (ft) NAD 83	10/19/09 15:15	Core	SRC-CU004-SI000002-000006	ENV	0	6	in
134	RLC-CU004	SRN-CU004-002	Second Inventory	SRC-CU004-SI000002	Sediment Residual Core Location	736194.95	1613570.16	New York State Plane East (ft) NAD 83	10/19/09 15:15	Core	SRC-CU004-SI000002-000006	ENV	0	6	in
135	RLC-CU004	SRN-CU004-002	Second Inventory	SRC-CU004-SI000002	Sediment Residual Core Location	736194.95	1613570.16	New York State Plane East (ft) NAD 83	10/19/09 15:15	Core	SRC-CU004-SI000002-000006	ENV	0	6	in
136	RLC-CU004	SRN-CU004-002	Second Inventory	SRC-CU004-SI000002	Sediment Residual Core Location	736194.95	1613570.16	New York State Plane East (ft) NAD 83	10/19/09 15:15	Core	SRC-CU004-SI000002-000006	ENV	0	6	in
137	RLC-CU004	SRN-CU004-002	Second Inventory	SRC-CU004-SI000002	Sediment Residual Core Location	736194.95	1613570.16	New York State Plane East (ft) NAD 83	10/19/09 15:15	Core	SRC-CU004-SI000002-000006	ENV	0	6	in
138	RLC-CU004	SRN-CU004-002	Second Inventory	SRC-CU004-SI000002	Sediment Residual Core Location	736194.95	1613570.16	New York State Plane East (ft) NAD 83	10/19/09 15:15	Core	SRC-CU004-SI000002-000006	ENV	0	6	in
139	RLC-CU004	SRN-CU004-002	Second Inventory	SRC-CU004-SI000002	Sediment Residual Core Location	736194.95	1613570.16	New York State Plane East (ft) NAD 83	10/19/09 15:15	Core	SRC-CU004-SI000002-000006	ENV	0	6	in
140	RLC-CU004	SRN-CU004-002	Second Inventory	SRC-CU004-SI000002	Sediment Residual Core Location	736194.95	1613570.16	New York State Plane East (ft) NAD 83	10/19/09 15:15	Core	SRC-CU004-SI000002-000006	ENV	0	6	in
141	RLC-CU004	SRN-CU004-003	Inventory	SRC-CU004-FI000003	Sediment Residual Core Location	736260.08	1613566.91	New York State Plane East (ft) NAD 83	9/26/09 12:41	Core	SRC-CU004-FI000003-000006	ENV	0	6	in
142	RLC-CU004	SRN-CU004-003	Inventory	SRC-CU004-FI000003	Sediment Residual Core Location	736260.08	1613566.91	New York State Plane East (ft) NAD 83	9/26/09 12:41	Core	SRC-CU004-FI000003-000006	ENV	0	6	in
143	RLC-CU004	SRN-CU004-003	Inventory	SRC-CU004-FI000003	Sediment Residual Core Location	736260.08	1613566.91	New York State Plane East (ft) NAD 83	9/26/09 12:41	Core	SRC-CU004-FI000003-000006	ENV	0	6	in
144	RLC-CU004	SRN-CU004-003	Inventory	SRC-CU004-FI000003	Sediment Residual Core Location	736260.08	1613566.91	New York State Plane East (ft) NAD 83	9/26/09 12:41	Core	SRC-CU004-FI000003-000006	ENV	0	6	in
145	RLC-CU004	SRN-CU004-003	Inventory	SRC-CU004-FI000003	Sediment Residual Core Location	736260.08	1613566.91	New York State Plane East (ft) NAD 83	9/26/09 12:41	Core	SRC-CU004-FI000003-000006	ENV	0	6	in
146	RLC-CU004	SRN-CU004-003	Inventory	SRC-CU004-FI000003	Sediment Residual Core Location	736260.08	1613566.91	New York State Plane East (ft) NAD 83	9/26/09 12:41	Core	SRC-CU004-FI000003-000006	ENV	0	6	in
147	RLC-CU004	SRN-CU004-003	Inventory	SRC-CU004-FI000003	Sediment Residual Core Location	736260.08	1613566.91	New York State Plane East (ft) NAD 83	9/26/09 12:41	Core	SRC-CU004-FI000003-000006	ENV	0	6	in
148	RLC-CU004	SRN-CU004-003	Inventory	SRC-CU004-FI000003	Sediment Residual Core Location	736260.08	1613566.91	New York State Plane East (ft) NAD 83	9/26/09 12:41	Core	SRC-CU004-FI000003-000006	ENV	0	6	in
149	RLC-CU004	SRN-CU004-003	Inventory	SRC-CU004-FI000003	Sediment Residual Core Location	736260.08	1613566.91	New York State Plane East (ft) NAD 83	9/26/09 12:41	Core	SRC-CU004-FI000003-000006	ENV	0	6	in
150	RLC-CU004	SRN-CU004-003	Inventory	SRC-CU004-FI000003	Sediment Residual Core Location	736260.08	1613566.91	New York State Plane East (ft) NAD 83	9/26/09 12:41	Core	SRC-CU004-FI000003-000006	ENV	0	6	in
151	RLC-CU004	SRN-CU004-003	Inventory	SRC-CU004-FI000003	Sediment Residual Core Location	736260.08	1613566.91	New York State Plane East (ft) NAD 83	9/26/09 12:41	Core	SRC-CU004-FI000003-006012	ENV	6	12	in
152	RLC-CU004	SRN-CU004-003	Inventory	SRC-CU004-FI000003	Sediment Residual Core Location	736260.08	1613566.91	New York State Plane East (ft) NAD 83	9/26/09 12:41	Core	SRC-CU004-FI000003-006012	ENV	6	12	in
153	RLC-CU004	SRN-CU004-003	Inventory	SRC-CU004-FI000003	Sediment Residual Core Location	736260.08	1613566.91	New York State Plane East (ft) NAD 83	9/26/09 12:41	Core	SRC-CU004-FI000003-006012	ENV	6	12	in
154	RLC-CU004	SRN-CU004-003	Inventory	SRC-CU004-FI000003	Sediment Residual Core Location	736260.08	1613566.91	New York State Plane East (ft) NAD 83	9/26/09 12:41	Core	SRC-CU004-FI000003-006012	ENV	6	12	in
155	RLC-CU004	SRN-CU004-003	Inventory	SRC-CU004-FI000003	Sediment Residual Core Location	736260.08	1613566.91	New York State Plane East (ft) NAD 83	9/26/09 12:41	Core	SRC-CU004-FI000003-006012	ENV	6	12	in
156	RLC-CU004	SRN-CU004-003	Inventory	SRC-CU004-FI000003	Sediment Residual Core Location	736260.08	1613566.91	New York State Plane East (ft) NAD 83	9/26/09 12:41	Core	SRC-CU004-FI000003-006012	ENV	6	12	in
157	RLC-CU004	SRN-CU004-003	Inventory	SRC-CU004-FI000003	Sediment Residual Core Location	736260.08	1613566.91	New York State Plane East (ft) NAD 83	9/26/09 12:41	Core	SRC-CU004-FI000003-006012	ENV	6	12	in
158	RLC-CU004	SRN-CU004-003	Inventory	SRC-CU004-FI000003	Sediment Residual Core Location	736260.08	1613566.91	New York State Plane East (ft) NAD 83	9/26/09 12:41	Core	SRC-CU004-FI000003-006012	ENV	6	12	in
159	RLC-CU004	SRN-CU004-003	Inventory	SRC-CU004-FI000003	Sediment Residual Core Location	736260.08	1613566.91	New York State Plane East (ft) NAD 83	9/26/09 12:41	Core	SRC-CU004-FI000003-006012	ENV	6	12	in
160	RLC-CU004	SRN-CU004-003	Inventory	SRC-CU004-FI000003	Sediment Residual Core Location	736260.08	1613566.91	New York State Plane East (ft) NAD 83	9/26/09 12:41	Core	SRC-CU004-FI000003-006012	ENV	6	12	in
161	RLC-CU004	SRN-CU004-003	Inventory	SRC-CU004-FI000003	Sediment Residual Core Location	736260.08	1613566.91	New York State Plane East (ft) NAD 83	9/26/09 12:41	Core	SRC-CU004-FI000003-012018	ENV	12	18	in
162	RLC-CU004	SRN-CU004-003	Inventory	SRC-CU004-FI000003	Sediment Residual Core Location	736260.08	1613566.91	New York State Plane East (ft) NAD 83	9/26/09 12:41	Core	SRC-CU004-FI000003-012018	ENV	12	18	in
163	RLC-CU004	SRN-CU004-003	Inventory	SRC-CU004-FI000003	Sediment Residual Core Location	736260.08	1613566.91	New York State Plane East (ft) NAD 83	9/26/09 12:41	Core	SRC-CU004-FI000003-012018	ENV	12	18	in
164	RLC-CU004	SRN-CU004-003	Inventory	SRC-CU004-FI000003	Sediment Residual Core Location	736260.08	1613566.91	New York State Plane East (ft) NAD 83	9/26/09 12:41	Core	SRC-CU004-FI000003-012018	ENV	12	18	in
165	RLC-CU004	SRN-CU004-003	Inventory	SRC-CU004-FI000003	Sediment Residual Core Location	736260.08	1613566.91	New York State Plane East (ft) NAD 83	9/26/09 12:41	Core	SRC-CU004-FI000003-012018	ENV	12	18	in
166	RLC-CU004	SRN-CU004-003	Inventory	SRC-CU004-FI000003	Sediment Residual Core Location	736260.08	1613566.91	New York State Plane East (ft) NAD 83	9/26/09 12:41	Core	SRC-CU004-FI000003-012018	ENV	12	18	in
167	RLC-CU004	SRN-CU004-003	Inventory	SRC-CU004-FI000003	Sediment Residual Core Location	736260.08	1613566.91	New York State Plane East (ft) NAD 83	9/26/09 12:41	Core	SRC-CU004-FI000003-012018	ENV	12	18	in
168	RLC-CU004	SRN-CU004-003	Inventory	SRC-CU004-FI000003	Sediment Residual Core Location	736260.08	1613566.91	New York State Plane East (ft) NAD 83	9/26/09 12:41	Core	SRC-CU004-FI000003-012018	ENV	12	18	in
169	RLC-CU004	SRN-CU004-003	Inventory	SRC-CU004-FI000003	Sediment Residual Core Location	736260.08	1613566.91	New York State Plane East (ft) NAD 83	9/26/09 12:41	Core	SRC-CU004-FI000003-012018	ENV	12	18	in
170	RLC-CU004	SRN-CU004-003	Inventory	SRC-CU004-FI000003	Sediment Residual Core Location	736260.08	1613566.91	New York State Plane East (ft) NAD 83	9/26/09 12:41	Core	SRC-CU004-FI000003-012018	ENV	12	18	in
171	RLC-CU004	SRN-CU004-003	Inventory	SRC-CU004-FI000003	Sediment Residual Core Location	736260.08	1613566.91	New York State Plane East (ft) NAD 83	9/26/09 12:41	Core	SRC-CU004-FI000003-018024	ENV	18	24	in
172	RLC-CU004	SRN-CU004-003	Inventory	SRC-CU004-FI000003	Sediment Residual Core Location	736260.08	1613566.91	New York State Plane East (ft) NAD 83	9/26/09 12:41	Core	SRC-CU004-FI000003-018024	ENV	18	24	in
173	RLC-CU004	SRN-CU004-003	Inventory	SRC-CU004-FI000003	Sediment Residual Core Location	736260.08	1613566.91	New York State Plane East (ft) NAD 83	9/26/09 12:41	Core	SRC-CU004-FI000003-018024	ENV	18	24	in
174	RLC-CU004	SRN-CU004-003	Inventory	SRC-CU004-FI000003	Sediment Residual Core Location	736260.08	1613566.91	New York State Plane East (ft) NAD 83	9/26/09 12:41	Core	SRC-CU004-FI000003-018024	ENV	18	24	in
175	RLC-CU004	SRN-CU004-003	Inventory	SRC-CU004-FI000003	Sediment Residual Core Location	736260.08	1613566.91	New York State Plane East (ft) NAD 83	9/26/09 12:41	Core	SRC-CU004-FI000003-018024	ENV	18	24	in
176	RLC-CU004	SRN-CU004-003	Inventory	SRC-CU004-FI000003	Sediment Residual Core Location	736260.08	1613566.91	New York State Plane East (ft) NAD 83	9/26/09 12:41	Core	SRC-CU004-FI000003-018024	ENV	18	24	in
177	RLC-CU004	SRN-CU004-003	Inventory	SRC-CU004-FI000003	Sediment Residual Core Location	736260.08	1613566.91	New York State Plane East (ft) NAD 83	9/26/09 12:41	Core	SRC-CU004-FI000003-018024	ENV	18	24	in
178	RLC-CU004	SRN-CU004-003	Inventory	SRC-CU004-FI000003	Sediment Residual Core Location	736260.08	1613566.91	New York State Plane East (ft) NAD 83	9/26/09 12:41	Core	SRC-CU004-FI000003-018024	ENV	18	24	in
179	RLC-CU004	SRN-CU004-003	Inventory	SRC-CU004-FI000003	Sediment Residual Core Location	736260.08	1613566.91	New York State Plane East (ft) NAD 83	9/26/09 12:41	Core	SRC-CU004-FI000003-018024	ENV	18	24	in
180	RLC-CU004	SRN-CU004-003	Inventory	SRC-CU004-FI000003	Sediment Residual Core Location	736260.08	1613566.91	New York State Plane East (ft) NAD 83	9/26/09 12:41	Core	SRC-CU004-FI000003-018024	ENV	18	24	in
181	RLC-CU004	SRN-CU004-003	Inventory	SRC-CU004-FI000003	Sediment Residual Core Location	736260.08	1613566.91	New York State Plane East (ft) NAD 83	9/26/09 12:41	Core	SRC-CU004-FI000003-024030	ENV	24	30	in
182	RLC-CU004	SRN-CU004-003	Inventory	SRC-CU004-FI000003	Sediment Residual Core Location	736260.08	1613566.91	New York State Plane East (ft) NAD 83	9/26/09 12:41	Core	SRC-CU004-FI000003-024030	ENV	24	30	in
183	RLC-CU004	SRN-CU004-003	Inventory	SRC-CU004-FI000003	Sediment Residual Core Location	736260.08	1613566.91	New York State Plane East (ft) NAD 83	9/26/09 12:41	Core	SRC-CU004-FI000003-024030	ENV	24	30	in
184	RLC-CU004	SRN-CU004-003	Inventory	SRC-CU004-FI000003	Sediment Residual Core Location	736260.08	1613566.91	New York State Plane East (ft) NAD 83	9/26/09 12:41	Core	SRC-CU004-FI000003-024030	ENV	24	30	in
185	RLC-CU004	SRN-CU004-003	Inventory	SRC-CU004-FI000003	Sediment Residual Core Location	736260.08	1613566.91	New York State Plane East (ft) NAD 83	9/26/09 12:41	Core	SRC-CU004-FI000003-024030	ENV	24	30	in
186	RLC-CU004	SRN-CU004-003	Inventory	SRC-CU004-FI000003	Sediment Residual Core Location	736260.08	1613566.91	New York State Plane East (ft) NAD 83	9/26/09 12:41	Core	SRC-CU004-FI000003-024030	ENV	24	30	in
187	RLC-CU004	SRN-CU004-003	Inventory	SRC-CU004-FI000003	Sediment Residual Core Location	736260.08	1613566.91	New York State Plane East (ft) NAD 83	9/26/09 12:41	Core	SRC-CU004-FI000003-024030	ENV	24	30	in
188	RLC-CU004	SRN-CU004-003	Inventory	SRC-CU004-FI000003	Sediment Residual Core Location	736260.08	1613566.91	New York State Plane East (ft) NAD 83	9/26/09 12:41	Core	SRC-CU004-FI000003-024030	ENV	24	30	in
189	RLC-CU004	SRN-CU004-003	Inventory	SRC-CU004-FI000003	Sediment Residual Core Location	736260.08	1613566.91	New York State Plane East (ft) NAD 83	9/26/09 12:41	Core	SRC-CU004-FI000003-024030	ENV	24	30	in
190	RLC-CU004	SRN-CU004-003	Inventory	SRC-CU004-FI000003	Sediment Residual Core Location	736260.08	1613566.91	New York State Plane East (ft) NAD 83	9/26/09 12:41	Core	SRC-CU004-FI000003-024030	ENV	24	30	in
191	RLC-CU004	SRN-CU004-003	Inventory	SRC-CU004-FI000003	Sediment Residual Core Location	736260.08	1613566.91	New York State Plane East (ft) NAD 83	9/26/09 12:41	Core	SRC-CU004-FI000003-030036	ENV	30	36	in
192	RLC-CU004	SRN-CU004-003	Inventory	SRC-CU004-FI000003	Sediment Residual Core Location	736260.08	1613566.91	New York State Plane East (ft) NAD 83	9/26/09 12:41	Core	SRC-CU004-FI000003-030036	ENV	30	36	in
193	RLC-CU004	SRN-CU004-003	Inventory	SRC-CU004-FI000003	Sediment Residual Core Location	736260.08	1613566.91	New York State Plane East (ft) NAD 83	9/26/09 12:41	Core	SRC-CU004-FI000003-030036	ENV	30	36	in
194	RLC-CU004	SRN-CU004-003	Inventory	SRC-CU004-FI000003	Sediment Residual Core Location	736260.08	1613566.91	New York State Plane East (ft) NAD 83	9/26/09 12:41	Core	SRC-CU004-FI000003-030036	ENV	30	36	in
195	RLC-CU004	SRN-CU004-003	Inventory	SRC-CU004-FI000003	Sediment Residual Core Location	736260.08	1613566.91	New York State Plane East (ft) NAD 83	9/26/09 12:41	Core	SRC-CU004-FI000003-030036	ENV	30	36	in

Row ID	sample_name	dup_parent_sample_name	analyte_name	cas_rn	Lab_Reported_Result	Verified_Result	result_unit	Lab_Reported_MDL	Verified_MDL	Lab_Reported_RL	Verified_RL	limit_unit	Lab_Reported_Qualifier	Verified_Qualifier	Detected	Reportable
131	SRC-CU004-SI000002-000006	NULL	AROCLOR 1016	12674-11-2	NULL	NULL	mg/kg	0.053	0.053	0.13	0.13	mg/kg	U	U	0	1
132	SRC-CU004-SI000002-000006	NULL	AROCLOR 1221	11104-28-2	2.7	2.7	mg/kg	0.053	0.053	0.13	0.13	mg/kg	NULL	NULL	1	1
133	SRC-CU004-SI000002-000006	NULL	AROCLOR 1232	11141-16-5	NULL	NULL	mg/kg	0.053	0.053	0.13	0.13	mg/kg	U	U	0	1
134	SRC-CU004-SI000002-000006	NULL	AROCLOR 1242	53469-21-9	0.76	0.76	mg/kg	0.053	0.053	0.13	0.13	mg/kg	NULL	NULL	1	1
135	SRC-CU004-SI000002-000006	NULL	AROCLOR 1248	12672-29-6	NULL	NULL	mg/kg	0.053	0.053	0.13	0.13	mg/kg	U	U	0	1
136	SRC-CU004-SI000002-000006	NULL	AROCLOR 1254	11097-69-1	NULL	NULL	mg/kg	0.053	0.053	0.13	0.13	mg/kg	U	U	0	1
137	SRC-CU004-SI000002-000006	NULL	AROCLOR 1260	11096-82-5	NULL	NULL	mg/kg	0.053	0.053	0.13	0.13	mg/kg	U	U	0	1
138	SRC-CU004-SI000002-000006	NULL	Moisture Content	WC002	21	21	%	0.018	0.018	0.018	0.018	%	NULL	NULL	1	1
139	SRC-CU004-SI000002-000006	NULL	Total PCBs	1336-36-3	3.46	3.46	mg/kg	0.053	0.053	0.51	0.51	mg/kg	NULL	NULL	1	1
140	SRC-CU004-SI000002-000006	NULL	Tri+ PCBs	TRI_PLUS_PCB	1.063017	1.063017	mg/kg	0.053	0.053	0.053	0.053	mg/kg	NULL	NULL	1	1
141	SRC-CU004-FI000003-000006	NULL	AROCLOR 1016	12674-11-2	NULL	NULL	mg/kg	0.95	0.95	2.3	2.3	mg/kg	U	U	0	1
142	SRC-CU004-FI000003-000006	NULL	AROCLOR 1221	11104-28-2	110	110	mg/kg	0.95	0.95	2.3	2.3	mg/kg	NULL	NULL	1	1
143	SRC-CU004-FI000003-000006	NULL	AROCLOR 1232	11141-16-5	NULL	NULL	mg/kg	0.95	0.95	2.3	2.3	mg/kg	U	U	0	1
144	SRC-CU004-FI000003-000006	NULL	AROCLOR 1242	53469-21-9	23	23	mg/kg	0.95	0.95	2.3	2.3	mg/kg	NULL	NULL	1	1
145	SRC-CU004-FI000003-000006	NULL	AROCLOR 1248	12672-29-6	NULL	NULL	mg/kg	0.95	0.95	2.3	2.3	mg/kg	U	U	0	1
146	SRC-CU004-FI000003-000006	NULL	AROCLOR 1254	11097-69-1	NULL	NULL	mg/kg	0.95	0.95	2.3	2.3	mg/kg	U	U	0	1
147	SRC-CU004-FI000003-000006	NULL	AROCLOR 1260	11096-82-5	NULL	NULL	mg/kg	0.95	0.95	2.3	2.3	mg/kg	U	U	0	1
148	SRC-CU004-FI000003-000006	NULL	Moisture Content	WC002	57	57	%	0.021	0.021	0.021	0.021	%	NULL	NULL	1	1
149	SRC-CU004-FI000003-000006	NULL	Total PCBs	1336-36-3	133	133	mg/kg	0.95	0.95	9.2	9.2	mg/kg	NULL	J	1	1
150	SRC-CU004-FI000003-000006	NULL	Tri+ PCBs	TRI_PLUS_PCB	35.64013	35.64013	mg/kg	0.95	0.95	0.95	0.95	mg/kg	NULL	NULL	1	1
151	SRC-CU004-FI000003-006012	NULL	AROCLOR 1016	12674-11-2	NULL	NULL	mg/kg	0.0032	0.0032	0.012	0.012	mg/kg	U	U	0	1
152	SRC-CU004-FI000003-006012	NULL	AROCLOR 1221	11104-28-2	0.4	0.4	mg/kg	0.0032	0.0032	0.012	0.012	mg/kg	NULL	NULL	1	1
153	SRC-CU004-FI000003-006012	NULL	AROCLOR 1232	11141-16-5	NULL	NULL	mg/kg	0.0032	0.0032	0.012	0.012	mg/kg	U	U	0	1
154	SRC-CU004-FI000003-006012	NULL	AROCLOR 1242	53469-21-9	0.085	0.085	mg/kg	0.0032	0.0032	0.012	0.012	mg/kg	NULL	NULL	1	1
155	SRC-CU004-FI000003-006012	NULL	AROCLOR 1248	12672-29-6	NULL	NULL	mg/kg	0.0032	0.0032	0.012	0.012	mg/kg	U	U	0	1
156	SRC-CU004-FI000003-006012	NULL	AROCLOR 1254	11097-69-1	NULL	NULL	mg/kg	0.0032	0.0032	0.012	0.012	mg/kg	U	U	0	1
157	SRC-CU004-FI000003-006012	NULL	AROCLOR 1260	11096-82-5	NULL	NULL	mg/kg	0.0032	0.0032	0.012	0.012	mg/kg	U	U	0	1
158	SRC-CU004-FI000003-006012	NULL	Moisture Content	WC002	17.9	17.9	%	1	1	1	1	%	NULL	NULL	1	1
159	SRC-CU004-FI000003-006012	NULL	Total PCBs	1336-36-3	0.48	0.48	mg/kg	0.0032	0.0032	0.049	0.049	mg/kg	NULL	NULL	1	1
160	SRC-CU004-FI000003-006012	NULL	Tri+ PCBs	TRI_PLUS_PCB	0.130707	0.130707	mg/kg	0.0032	0.0032	0.0032	0.0032	mg/kg	NULL	NULL	1	1
161	SRC-CU004-FI000003-012018	NULL	AROCLOR 1016	12674-11-2	NULL	NULL	mg/kg	0.0036	0.0036	0.014	0.014	mg/kg	U	U	0	1
162	SRC-CU004-FI000003-012018	NULL	AROCLOR 1221	11104-28-2	0.067	0.067	mg/kg	0.0036	0.0036	0.014	0.014	mg/kg	NULL	NULL	1	1
163	SRC-CU004-FI000003-012018	NULL	AROCLOR 1232	11141-16-5	NULL	NULL	mg/kg	0.0036	0.0036	0.014	0.014	mg/kg	U	U	0	1
164	SRC-CU004-FI000003-012018	NULL	AROCLOR 1242	53469-21-9	0.012	0.012	mg/kg	0.0036	0.0036	0.014	0.014	mg/kg	J	J	1	1
165	SRC-CU004-FI000003-012018	NULL	AROCLOR 1248	12672-29-6	NULL	NULL	mg/kg	0.0036	0.0036	0.014	0.014	mg/kg	U	U	0	1
166	SRC-CU004-FI000003-012018	NULL	AROCLOR 1254	11097-69-1	NULL	NULL	mg/kg	0.0036	0.0036	0.014	0.014	mg/kg	U	U	0	1
167	SRC-CU004-FI000003-012018	NULL	AROCLOR 1260	11096-82-5	NULL	NULL	mg/kg	0.0036	0.0036	0.014	0.014	mg/kg	U	U	0	1
168	SRC-CU004-FI000003-012018	NULL	Moisture Content	WC002	27.8	27.8	%	1	1	1	1	%	NULL	NULL	1	1
169	SRC-CU004-FI000003-012018	NULL	Total PCBs	1336-36-3	0.079	0.079	mg/kg	0.0036	0.0036	0.055	0.055	mg/kg	NULL	NULL	1	1
170	SRC-CU004-FI000003-012018	NULL	Tri+ PCBs	TRI_PLUS_PCB	0.021262	0.021262	mg/kg	0.0036	0.0036	0.0036	0.0036	mg/kg	NULL	NULL	1	1
171	SRC-CU004-FI000003-018024	NULL	AROCLOR 1016	12674-11-2	NULL	NULL	mg/kg	0.0034	0.0034	0.013	0.013	mg/kg	U	U	0	1
172	SRC-CU004-FI000003-018024	NULL	AROCLOR 1221	11104-28-2	NULL	NULL	mg/kg	0.0034	0.0034	0.013	0.013	mg/kg	U	U	0	1
173	SRC-CU004-FI000003-018024	NULL	AROCLOR 1232	11141-16-5	NULL	NULL	mg/kg	0.0034	0.0034	0.013	0.013	mg/kg	U	U	0	1
174	SRC-CU004-FI000003-018024	NULL	AROCLOR 1242	53469-21-9	NULL	NULL	mg/kg	0.0034	0.0034	0.013	0.013	mg/kg	U	U	0	1
175	SRC-CU004-FI000003-018024	NULL	AROCLOR 1248	12672-29-6	NULL	NULL	mg/kg	0.0034	0.0034	0.013	0.013	mg/kg	U	U	0	1
176	SRC-CU004-FI000003-018024	NULL	AROCLOR 1254	11097-69-1	NULL	NULL	mg/kg	0.0034	0.0034	0.013	0.013	mg/kg	U	U	0	1
177	SRC-CU004-FI000003-018024	NULL	AROCLOR 1260	11096-82-5	NULL	NULL	mg/kg	0.0034	0.0034	0.013	0.013	mg/kg	U	U	0	1
178	SRC-CU004-FI000003-018024	NULL	Moisture Content	WC002	24.5	24.5	%	1	1	1	1	%	NULL	NULL	1	1
179	SRC-CU004-FI000003-018024	NULL	Total PCBs	1336-36-3	NULL	NULL	mg/kg	0.0034	0.0034	0.053	0.053	mg/kg	U	U	0	1
180	SRC-CU004-FI000003-018024	NULL	Tri+ PCBs	TRI_PLUS_PCB	0.0032691	0.0032691	mg/kg	0.0034	0.0034	0.0034	0.0034	mg/kg	NULL	U	0	1
181	SRC-CU004-FI000003-024030	NULL	AROCLOR 1016	12674-11-2	NULL	NULL	mg/kg	0.0061	0.0061	0.015	0.015	mg/kg	U	U	0	1
182	SRC-CU004-FI000003-024030	NULL	AROCLOR 1221	11104-28-2	NULL	NULL	mg/kg	0.0061	0.0061	0.015	0.015	mg/kg	U	U	0	1
183	SRC-CU004-FI000003-024030	NULL	AROCLOR 1232	11141-16-5	NULL	NULL	mg/kg	0.0061	0.0061	0.015	0.015	mg/kg	U	U	0	1
184	SRC-CU004-FI000003-024030	NULL	AROCLOR 1242	53469-21-9	NULL	NULL	mg/kg	0.0061	0.0061	0.015	0.015	mg/kg	U	U	0	1
185	SRC-CU004-FI000003-024030	NULL	AROCLOR 1248	12672-29-6	NULL	NULL	mg/kg	0.0061	0.0061	0.015	0.015	mg/kg	U	U	0	1
186	SRC-CU004-FI000003-024030	NULL	AROCLOR 1254	11097-69-1	NULL	NULL	mg/kg	0.0061	0.0061	0.015	0.015	mg/kg	U	U	0	1
187	SRC-CU004-FI000003-024030	NULL	AROCLOR 1260	11096-82-5	NULL	NULL	mg/kg	0.0061	0.0061	0.015	0.015	mg/kg	U	U	0	1
188	SRC-CU004-FI000003-024030	NULL	Moisture Content	WC002	32	32	%	0.019	0.019	0.019	0.019	%	NULL	NULL	1	1
189	SRC-CU004-FI000003-024030	NULL	Total PCBs	1336-36-3	NULL	NULL	mg/kg	0.0061	0.0061	0.058	0.058	mg/kg	U	U	0	1
190	SRC-CU004-FI000003-024030	NULL	Tri+ PCBs	TRI_PLUS_PCB	0.00586515	0.00586515	mg/kg	0.0061	0.0061	0.0061	0.0061	mg/kg	NULL	U	0	1
191	SRC-CU004-FI000003-030036	NULL	AROCLOR 1016	12674-11-2	NULL	NULL	mg/kg	0.0058	0.0058	0.014	0.014	mg/kg	U	U	0	1
192	SRC-CU004-FI000003-030036	NULL	AROCLOR 1221	11104-28-2	NULL	NULL	mg/kg	0.0058	0.0058	0.014	0.014	mg/kg	U	U	0	1
193	SRC-CU004-FI000003-030036	NULL	AROCLOR 1232	11141-16-5	NULL	NULL	mg/kg	0.0058	0.0058	0.014	0.014	mg/kg	U	U	0	1
194	SRC-CU004-FI000003-030036	NULL	AROCLOR 1242	53469-21-9	NULL	NULL	mg/kg	0.0058	0.0058	0.014	0.014	mg/kg	U	U	0	1
195	SRC-CU004-FI000003-030036	NULL	AROCLOR 1248	12672-29-6	NULL	NULL	mg/kg	0.0058	0.0058	0.014	0.014	mg/kg	U	U	0	1

CU-04 Residuals Core Data
(All Dredging Passes)

Row ID	cu_id	node_id	dredge_pass	core_id	location_type	x_coord	y_coord	coord_system	sample_dt	collection_method	sample_name	sample_type	start_depth	end_depth	depth_unit
196	RLC-CU004	SRN-CU004-003	Inventory	SRC-CU004-FI000003	Sediment Residual Core Location	736260.08	1613566.91	New York State Plane East (ft) NAD 83	9/26/09 12:41	Core	SRC-CU004-FI000003-030036	ENV	30	36	in
197	RLC-CU004	SRN-CU004-003	Inventory	SRC-CU004-FI000003	Sediment Residual Core Location	736260.08	1613566.91	New York State Plane East (ft) NAD 83	9/26/09 12:41	Core	SRC-CU004-FI000003-030036	ENV	30	36	in
198	RLC-CU004	SRN-CU004-003	Inventory	SRC-CU004-FI000003	Sediment Residual Core Location	736260.08	1613566.91	New York State Plane East (ft) NAD 83	9/26/09 12:41	Core	SRC-CU004-FI000003-030036	ENV	30	36	in
199	RLC-CU004	SRN-CU004-003	Inventory	SRC-CU004-FI000003	Sediment Residual Core Location	736260.08	1613566.91	New York State Plane East (ft) NAD 83	9/26/09 12:41	Core	SRC-CU004-FI000003-030036	ENV	30	36	in
200	RLC-CU004	SRN-CU004-003	Inventory	SRC-CU004-FI000003	Sediment Residual Core Location	736260.08	1613566.91	New York State Plane East (ft) NAD 83	9/26/09 12:41	Core	SRC-CU004-FI000003-030036	ENV	30	36	in
201	RLC-CU004	SRN-CU004-003	Inventory	SRC-CU004-FI000003	Sediment Residual Core Location	736260.08	1613566.91	New York State Plane East (ft) NAD 83	9/26/09 12:41	Core	SRC-CU004-FI000003-036042	ENV	36	42	in
202	RLC-CU004	SRN-CU004-003	Inventory	SRC-CU004-FI000003	Sediment Residual Core Location	736260.08	1613566.91	New York State Plane East (ft) NAD 83	9/26/09 12:41	Core	SRC-CU004-FI000003-036042	ENV	36	42	in
203	RLC-CU004	SRN-CU004-003	Inventory	SRC-CU004-FI000003	Sediment Residual Core Location	736260.08	1613566.91	New York State Plane East (ft) NAD 83	9/26/09 12:41	Core	SRC-CU004-FI000003-036042	ENV	36	42	in
204	RLC-CU004	SRN-CU004-003	Inventory	SRC-CU004-FI000003	Sediment Residual Core Location	736260.08	1613566.91	New York State Plane East (ft) NAD 83	9/26/09 12:41	Core	SRC-CU004-FI000003-036042	ENV	36	42	in
205	RLC-CU004	SRN-CU004-003	Inventory	SRC-CU004-FI000003	Sediment Residual Core Location	736260.08	1613566.91	New York State Plane East (ft) NAD 83	9/26/09 12:41	Core	SRC-CU004-FI000003-036042	ENV	36	42	in
206	RLC-CU004	SRN-CU004-003	Inventory	SRC-CU004-FI000003	Sediment Residual Core Location	736260.08	1613566.91	New York State Plane East (ft) NAD 83	9/26/09 12:41	Core	SRC-CU004-FI000003-036042	ENV	36	42	in
207	RLC-CU004	SRN-CU004-003	Inventory	SRC-CU004-FI000003	Sediment Residual Core Location	736260.08	1613566.91	New York State Plane East (ft) NAD 83	9/26/09 12:41	Core	SRC-CU004-FI000003-036042	ENV	36	42	in
208	RLC-CU004	SRN-CU004-003	Inventory	SRC-CU004-FI000003	Sediment Residual Core Location	736260.08	1613566.91	New York State Plane East (ft) NAD 83	9/26/09 12:41	Core	SRC-CU004-FI000003-036042	ENV	36	42	in
209	RLC-CU004	SRN-CU004-003	Inventory	SRC-CU004-FI000003	Sediment Residual Core Location	736260.08	1613566.91	New York State Plane East (ft) NAD 83	9/26/09 12:41	Core	SRC-CU004-FI000003-036042	ENV	36	42	in
210	RLC-CU004	SRN-CU004-003	Inventory	SRC-CU004-FI000003	Sediment Residual Core Location	736260.08	1613566.91	New York State Plane East (ft) NAD 83	9/26/09 12:41	Core	SRC-CU004-FI000003-036042	ENV	36	42	in
211	RLC-CU004	SRN-CU004-003	Inventory	SRC-CU004-FI000003	Sediment Residual Core Location	736260.08	1613566.91	New York State Plane East (ft) NAD 83	9/26/09 12:41	Core	SRC-CU004-FI000003-042045	ENV	42	45	in
212	RLC-CU004	SRN-CU004-003	Inventory	SRC-CU004-FI000003	Sediment Residual Core Location	736260.08	1613566.91	New York State Plane East (ft) NAD 83	9/26/09 12:41	Core	SRC-CU004-FI000003-042045	ENV	42	45	in
213	RLC-CU004	SRN-CU004-003	Inventory	SRC-CU004-FI000003	Sediment Residual Core Location	736260.08	1613566.91	New York State Plane East (ft) NAD 83	9/26/09 12:41	Core	SRC-CU004-FI000003-042045	ENV	42	45	in
214	RLC-CU004	SRN-CU004-003	Inventory	SRC-CU004-FI000003	Sediment Residual Core Location	736260.08	1613566.91	New York State Plane East (ft) NAD 83	9/26/09 12:41	Core	SRC-CU004-FI000003-042045	ENV	42	45	in
215	RLC-CU004	SRN-CU004-003	Inventory	SRC-CU004-FI000003	Sediment Residual Core Location	736260.08	1613566.91	New York State Plane East (ft) NAD 83	9/26/09 12:41	Core	SRC-CU004-FI000003-042045	ENV	42	45	in
216	RLC-CU004	SRN-CU004-003	Inventory	SRC-CU004-FI000003	Sediment Residual Core Location	736260.08	1613566.91	New York State Plane East (ft) NAD 83	9/26/09 12:41	Core	SRC-CU004-FI000003-042045	ENV	42	45	in
217	RLC-CU004	SRN-CU004-003	Inventory	SRC-CU004-FI000003	Sediment Residual Core Location	736260.08	1613566.91	New York State Plane East (ft) NAD 83	9/26/09 12:41	Core	SRC-CU004-FI000003-042045	ENV	42	45	in
218	RLC-CU004	SRN-CU004-003	Inventory	SRC-CU004-FI000003	Sediment Residual Core Location	736260.08	1613566.91	New York State Plane East (ft) NAD 83	9/26/09 12:41	Core	SRC-CU004-FI000003-042045	ENV	42	45	in
219	RLC-CU004	SRN-CU004-003	Inventory	SRC-CU004-FI000003	Sediment Residual Core Location	736260.08	1613566.91	New York State Plane East (ft) NAD 83	9/26/09 12:41	Core	SRC-CU004-FI000003-042045	ENV	42	45	in
220	RLC-CU004	SRN-CU004-003	Inventory	SRC-CU004-FI000003	Sediment Residual Core Location	736260.08	1613566.91	New York State Plane East (ft) NAD 83	9/26/09 12:41	Core	SRC-CU004-FI000003-042045	ENV	42	45	in
221	RLC-CU004	SRN-CU004-003	Second Inventory	SRC-CU004-SI000003	Sediment Residual Core Location	736258.72	1613566.06	New York State Plane East (ft) NAD 83	10/19/09 14:51	Core	SRC-CU004-SI000003-000006	ENV	0	6	in
222	RLC-CU004	SRN-CU004-003	Second Inventory	SRC-CU004-SI000003	Sediment Residual Core Location	736258.72	1613566.06	New York State Plane East (ft) NAD 83	10/19/09 14:51	Core	SRC-CU004-SI000003-000006	ENV	0	6	in
223	RLC-CU004	SRN-CU004-003	Second Inventory	SRC-CU004-SI000003	Sediment Residual Core Location	736258.72	1613566.06	New York State Plane East (ft) NAD 83	10/19/09 14:51	Core	SRC-CU004-SI000003-000006	ENV	0	6	in
224	RLC-CU004	SRN-CU004-003	Second Inventory	SRC-CU004-SI000003	Sediment Residual Core Location	736258.72	1613566.06	New York State Plane East (ft) NAD 83	10/19/09 14:51	Core	SRC-CU004-SI000003-000006	ENV	0	6	in
225	RLC-CU004	SRN-CU004-003	Second Inventory	SRC-CU004-SI000003	Sediment Residual Core Location	736258.72	1613566.06	New York State Plane East (ft) NAD 83	10/19/09 14:51	Core	SRC-CU004-SI000003-000006	ENV	0	6	in
226	RLC-CU004	SRN-CU004-003	Second Inventory	SRC-CU004-SI000003	Sediment Residual Core Location	736258.72	1613566.06	New York State Plane East (ft) NAD 83	10/19/09 14:51	Core	SRC-CU004-SI000003-000006	ENV	0	6	in
227	RLC-CU004	SRN-CU004-003	Second Inventory	SRC-CU004-SI000003	Sediment Residual Core Location	736258.72	1613566.06	New York State Plane East (ft) NAD 83	10/19/09 14:51	Core	SRC-CU004-SI000003-000006	ENV	0	6	in
228	RLC-CU004	SRN-CU004-003	Second Inventory	SRC-CU004-SI000003	Sediment Residual Core Location	736258.72	1613566.06	New York State Plane East (ft) NAD 83	10/19/09 14:51	Core	SRC-CU004-SI000003-000006	ENV	0	6	in
229	RLC-CU004	SRN-CU004-003	Second Inventory	SRC-CU004-SI000003	Sediment Residual Core Location	736258.72	1613566.06	New York State Plane East (ft) NAD 83	10/19/09 14:51	Core	SRC-CU004-SI000003-000006	ENV	0	6	in
230	RLC-CU004	SRN-CU004-003	Second Inventory	SRC-CU004-SI000003	Sediment Residual Core Location	736258.72	1613566.06	New York State Plane East (ft) NAD 83	10/19/09 14:51	Core	SRC-CU004-SI000003-000006	ENV	0	6	in
231	RLC-CU004	SRN-CU004-003	Second Inventory	SRC-CU004-SI000003	Sediment Residual Core Location	736258.72	1613566.06	New York State Plane East (ft) NAD 83	10/19/09 14:51	Core	SRC-CU004-SI000003-006012	ENV	6	12	in
232	RLC-CU004	SRN-CU004-003	Second Inventory	SRC-CU004-SI000003	Sediment Residual Core Location	736258.72	1613566.06	New York State Plane East (ft) NAD 83	10/19/09 14:51	Core	SRC-CU004-SI000003-006012	ENV	6	12	in
233	RLC-CU004	SRN-CU004-003	Second Inventory	SRC-CU004-SI000003	Sediment Residual Core Location	736258.72	1613566.06	New York State Plane East (ft) NAD 83	10/19/09 14:51	Core	SRC-CU004-SI000003-006012	ENV	6	12	in
234	RLC-CU004	SRN-CU004-003	Second Inventory	SRC-CU004-SI000003	Sediment Residual Core Location	736258.72	1613566.06	New York State Plane East (ft) NAD 83	10/19/09 14:51	Core	SRC-CU004-SI000003-006012	ENV	6	12	in
235	RLC-CU004	SRN-CU004-003	Second Inventory	SRC-CU004-SI000003	Sediment Residual Core Location	736258.72	1613566.06	New York State Plane East (ft) NAD 83	10/19/09 14:51	Core	SRC-CU004-SI000003-006012	ENV	6	12	in
236	RLC-CU004	SRN-CU004-003	Second Inventory	SRC-CU004-SI000003	Sediment Residual Core Location	736258.72	1613566.06	New York State Plane East (ft) NAD 83	10/19/09 14:51	Core	SRC-CU004-SI000003-006012	ENV	6	12	in
237	RLC-CU004	SRN-CU004-003	Second Inventory	SRC-CU004-SI000003	Sediment Residual Core Location	736258.72	1613566.06	New York State Plane East (ft) NAD 83	10/19/09 14:51	Core	SRC-CU004-SI000003-006012	ENV	6	12	in
238	RLC-CU004	SRN-CU004-003	Second Inventory	SRC-CU004-SI000003	Sediment Residual Core Location	736258.72	1613566.06	New York State Plane East (ft) NAD 83	10/19/09 14:51	Core	SRC-CU004-SI000003-006012	ENV	6	12	in
239	RLC-CU004	SRN-CU004-003	Second Inventory	SRC-CU004-SI000003	Sediment Residual Core Location	736258.72	1613566.06	New York State Plane East (ft) NAD 83	10/19/09 14:51	Core	SRC-CU004-SI000003-006012	ENV	6	12	in
240	RLC-CU004	SRN-CU004-003	Second Inventory	SRC-CU004-SI000003	Sediment Residual Core Location	736258.72	1613566.06	New York State Plane East (ft) NAD 83	10/19/09 14:51	Core	SRC-CU004-SI000003-006012	ENV	6	12	in
241	RLC-CU004	SRN-CU004-003	Second Inventory	SRC-CU004-SI000003	Sediment Residual Core Location	736258.72	1613566.06	New York State Plane East (ft) NAD 83	10/19/09 14:51	Core	SRC-CU004-SI000003-012018	ENV	12	18	in
242	RLC-CU004	SRN-CU004-003	Second Inventory	SRC-CU004-SI000003	Sediment Residual Core Location	736258.72	1613566.06	New York State Plane East (ft) NAD 83	10/19/09 14:51	Core	SRC-CU004-SI000003-012018	ENV	12	18	in
243	RLC-CU004	SRN-CU004-003	Second Inventory	SRC-CU004-SI000003	Sediment Residual Core Location	736258.72	1613566.06	New York State Plane East (ft) NAD 83	10/19/09 14:51	Core	SRC-CU004-SI000003-012018	ENV	12	18	in
244	RLC-CU004	SRN-CU004-003	Second Inventory	SRC-CU004-SI000003	Sediment Residual Core Location	736258.72	1613566.06	New York State Plane East (ft) NAD 83	10/19/09 14:51	Core	SRC-CU004-SI000003-012018	ENV	12	18	in
245	RLC-CU004	SRN-CU004-003	Second Inventory	SRC-CU004-SI000003	Sediment Residual Core Location	736258.72	1613566.06	New York State Plane East (ft) NAD 83	10/19/09 14:51	Core	SRC-CU004-SI000003-012018	ENV	12	18	in
246	RLC-CU004	SRN-CU004-003	Second Inventory	SRC-CU004-SI000003	Sediment Residual Core Location	736258.72	1613566.06	New York State Plane East (ft) NAD 83	10/19/09 14:51	Core	SRC-CU004-SI000003-012018	ENV	12	18	in
247	RLC-CU004	SRN-CU004-003	Second Inventory	SRC-CU004-SI000003	Sediment Residual Core Location	736258.72	1613566.06	New York State Plane East (ft) NAD 83	10/19/09 14:51	Core	SRC-CU004-SI000003-012018	ENV	12	18	in
248	RLC-CU004	SRN-CU004-003	Second Inventory	SRC-CU004-SI000003	Sediment Residual Core Location	736258.72	1613566.06	New York State Plane East (ft) NAD 83	10/19/09 14:51	Core	SRC-CU004-SI000003-012018	ENV	12	18	in
249	RLC-CU004	SRN-CU004-003	Second Inventory	SRC-CU004-SI000003	Sediment Residual Core Location	736258.72	1613566.06	New York State Plane East (ft) NAD 83	10/19/09 14:51	Core	SRC-CU004-SI000003-012018	ENV	12	18	in
250	RLC-CU004	SRN-CU004-003	Second Inventory	SRC-CU004-SI000003	Sediment Residual Core Location	736258.72	1613566.06	New York State Plane East (ft) NAD 83	10/19/09 14:51	Core	SRC-CU004-SI000003-012018	ENV	12	18	in
251	RLC-CU004	SRN-CU004-003	Second Inventory	SRC-CU004-SI000003	Sediment Residual Core Location	736258.72	1613566.06	New York State Plane East (ft) NAD 83	10/19/09 14:51	Core	SRC-CU004-SI000003-018024	ENV	18	24	in
252	RLC-CU004	SRN-CU004-003	Second Inventory	SRC-CU004-SI000003	Sediment Residual Core Location	736258.72	1613566.06	New York State Plane East (ft) NAD 83	10/19/09 14:51	Core	SRC-CU004-SI000003-018024	ENV	18	24	in
253	RLC-CU004	SRN-CU004-003	Second Inventory	SRC-CU004-SI000003	Sediment Residual Core Location	736258.72	1613566.06	New York State Plane East (ft) NAD 83	10/19/09 14:51	Core	SRC-CU004-SI000003-018024	ENV	18	24	in
254	RLC-CU004	SRN-CU004-003	Second Inventory	SRC-CU004-SI000003	Sediment Residual Core Location	736258.72	1613566.06	New York State Plane East (ft) NAD 83	10/19/09 14:51	Core	SRC-CU004-SI000003-018024	ENV	18	24	in
255	RLC-CU004	SRN-CU004-003	Second Inventory	SRC-CU004-SI000003	Sediment Residual Core Location	736258.72	1613566.06	New York State Plane East (ft) NAD 83	10/19/09 14:51	Core	SRC-CU004-SI000003-018024	ENV	18	24	in
256	RLC-CU004	SRN-CU004-003	Second Inventory	SRC-CU004-SI000003	Sediment Residual Core Location	736258.72	1613566.06	New York State Plane East (ft) NAD 83	10/19/09 14:51	Core	SRC-CU004-SI000003-018024	ENV	18	24	in
257	RLC-CU004	SRN-CU004-003	Second Inventory	SRC-CU004-SI000003	Sediment Residual Core Location	736258.72	1613566.06	New York State Plane East (ft) NAD 83	10/19/09 14:51	Core	SRC-CU004-SI000003-018024	ENV	18	24	in
258	RLC-CU004	SRN-CU004-003	Second Inventory	SRC-CU004-SI000003	Sediment Residual Core Location	736258.72	1613566.06	New York State Plane East (ft) NAD 83	10/19/09 14:51	Core	SRC-CU004-SI000003-018024	ENV	18	24	in
259	RLC-CU004	SRN-CU004-003	Second Inventory	SRC-CU004-SI000003	Sediment Residual Core Location	736258.72	1613566.06	New York State Plane East (ft) NAD 83	10/19/09 14:51	Core	SRC-CU004-SI000003-018024	ENV	18	24	in
260	RLC-CU004	SRN-CU004-003	Second Inventory	SRC-CU004-SI000003	Sediment Residual Core Location	736258.72	1613566.06	New York State Plane East (ft) NAD 83	10/19/09 14:51	Core	SRC-CU004-SI000003-018024	ENV	18	24	in

CU-04 Residuals Core Data
(All Dredging Passes)

Row ID	sample_name	dup_parent_sample_name	analyte_name	cas_rn	Lab_Reported_Result	Verified_Result	result_unit	Lab_Reported_MDL	Verified_MDL	Lab_Reported_RL	Verified_RL	limit_unit	Lab_Reported_Qualifier	Verified_Qualifier	Detected	Reportable
196	SRC-CU004-FI000003-030036	NULL	AROCLOR 1254	11097-69-1	NULL	NULL	mg/kg	0.0058	0.0058	0.014	0.014	mg/kg	U	U	0	1
197	SRC-CU004-FI000003-030036	NULL	AROCLOR 1260	11096-82-5	NULL	NULL	mg/kg	0.0058	0.0058	0.014	0.014	mg/kg	U	U	0	1
198	SRC-CU004-FI000003-030036	NULL	Moisture Content	WC002	29	29	%	0.02	0.02	0.02	0.02	%	NULL	NULL	1	1
199	SRC-CU004-FI000003-030036	NULL	Total PCBs	1336-36-3	NULL	NULL	mg/kg	0.0058	0.0058	0.056	0.056	mg/kg	U	U	0	1
200	SRC-CU004-FI000003-030036	NULL	Tri+ PCBs	TRI_PLUS_PCB	0.0055767	0.0055767	mg/kg	0.0058	0.0058	0.0058	0.0058	mg/kg	NULL	U	0	1
201	SRC-CU004-FI000003-036042	NULL	AROCLOR 1016	12674-11-2	NULL	NULL	mg/kg	0.006	0.006	0.015	0.015	mg/kg	U	U	0	1
202	SRC-CU004-FI000003-036042	NULL	AROCLOR 1221	11104-28-2	NULL	NULL	mg/kg	0.006	0.006	0.015	0.015	mg/kg	U	U	0	1
203	SRC-CU004-FI000003-036042	NULL	AROCLOR 1232	11141-16-5	NULL	NULL	mg/kg	0.006	0.006	0.015	0.015	mg/kg	U	U	0	1
204	SRC-CU004-FI000003-036042	NULL	AROCLOR 1242	53469-21-9	NULL	NULL	mg/kg	0.006	0.006	0.015	0.015	mg/kg	U	U	0	1
205	SRC-CU004-FI000003-036042	NULL	AROCLOR 1248	12672-29-6	NULL	NULL	mg/kg	0.006	0.006	0.015	0.015	mg/kg	U	U	0	1
206	SRC-CU004-FI000003-036042	NULL	AROCLOR 1254	11097-69-1	NULL	NULL	mg/kg	0.006	0.006	0.015	0.015	mg/kg	U	U	0	1
207	SRC-CU004-FI000003-036042	NULL	AROCLOR 1260	11096-82-5	NULL	NULL	mg/kg	0.006	0.006	0.015	0.015	mg/kg	U	U	0	1
208	SRC-CU004-FI000003-036042	NULL	Moisture Content	WC002	33	33	%	0.02	0.02	0.02	0.02	%	NULL	NULL	1	1
209	SRC-CU004-FI000003-036042	NULL	Total PCBs	1336-36-3	NULL	NULL	mg/kg	0.006	0.006	0.058	0.058	mg/kg	U	U	0	1
210	SRC-CU004-FI000003-036042	NULL	Tri+ PCBs	TRI_PLUS_PCB	0.005769	0.005769	mg/kg	0.006	0.006	0.006	0.006	mg/kg	NULL	U	0	1
211	SRC-CU004-FI000003-042045	NULL	AROCLOR 1016	12674-11-2	NULL	NULL	mg/kg	0.006	0.006	0.014	0.014	mg/kg	U	U	0	1
212	SRC-CU004-FI000003-042045	NULL	AROCLOR 1221	11104-28-2	NULL	NULL	mg/kg	0.006	0.006	0.014	0.014	mg/kg	U	U	0	1
213	SRC-CU004-FI000003-042045	NULL	AROCLOR 1232	11141-16-5	NULL	NULL	mg/kg	0.006	0.006	0.014	0.014	mg/kg	U	U	0	1
214	SRC-CU004-FI000003-042045	NULL	AROCLOR 1242	53469-21-9	NULL	NULL	mg/kg	0.006	0.006	0.014	0.014	mg/kg	U	U	0	1
215	SRC-CU004-FI000003-042045	NULL	AROCLOR 1248	12672-29-6	NULL	NULL	mg/kg	0.006	0.006	0.014	0.014	mg/kg	U	U	0	1
216	SRC-CU004-FI000003-042045	NULL	AROCLOR 1254	11097-69-1	NULL	NULL	mg/kg	0.006	0.006	0.014	0.014	mg/kg	U	U	0	1
217	SRC-CU004-FI000003-042045	NULL	AROCLOR 1260	11096-82-5	NULL	NULL	mg/kg	0.006	0.006	0.014	0.014	mg/kg	U	U	0	1
218	SRC-CU004-FI000003-042045	NULL	Moisture Content	WC002	31	31	%	0.019	0.019	0.019	0.019	%	NULL	NULL	1	1
219	SRC-CU004-FI000003-042045	NULL	Total PCBs	1336-36-3	NULL	NULL	mg/kg	0.006	0.006	0.058	0.058	mg/kg	U	U	0	1
220	SRC-CU004-FI000003-042045	NULL	Tri+ PCBs	TRI_PLUS_PCB	0.005769	0.005769	mg/kg	0.006	0.006	0.006	0.006	mg/kg	NULL	U	0	1
221	SRC-CU004-SI000003-000006	NULL	AROCLOR 1016	12674-11-2	NULL	NULL	mg/kg	0.46	0.46	1.1	1.1	mg/kg	U	U	0	1
222	SRC-CU004-SI000003-000006	NULL	AROCLOR 1221	11104-28-2	28	28	mg/kg	0.46	0.46	1.1	1.1	mg/kg	NULL	NULL	1	1
223	SRC-CU004-SI000003-000006	NULL	AROCLOR 1232	11141-16-5	NULL	NULL	mg/kg	0.46	0.46	1.1	1.1	mg/kg	U	U	0	1
224	SRC-CU004-SI000003-000006	NULL	AROCLOR 1242	53469-21-9	4.2	4.2	mg/kg	0.46	0.46	1.1	1.1	mg/kg	NULL	NULL	1	1
225	SRC-CU004-SI000003-000006	NULL	AROCLOR 1248	12672-29-6	NULL	NULL	mg/kg	0.46	0.46	1.1	1.1	mg/kg	U	U	0	1
226	SRC-CU004-SI000003-000006	NULL	AROCLOR 1254	11097-69-1	NULL	NULL	mg/kg	0.46	0.46	1.1	1.1	mg/kg	U	U	0	1
227	SRC-CU004-SI000003-000006	NULL	AROCLOR 1260	11096-82-5	NULL	NULL	mg/kg	0.46	0.46	1.1	1.1	mg/kg	U	U	0	1
228	SRC-CU004-SI000003-000006	NULL	Moisture Content	WC002	37	37	%	0.019	0.019	0.019	0.019	%	NULL	NULL	1	1
229	SRC-CU004-SI000003-000006	NULL	Total PCBs	1336-36-3	32.2	32.2	mg/kg	0.46	0.46	4.4	4.4	mg/kg	NULL	NULL	1	1
230	SRC-CU004-SI000003-000006	NULL	Tri+ PCBs	TRI_PLUS_PCB	7.68885	7.68885	mg/kg	0.46	0.46	0.46	0.46	mg/kg	NULL	NULL	1	1
231	SRC-CU004-SI000003-006012	NULL	AROCLOR 1016	12674-11-2	NULL	NULL	mg/kg	0.0043	0.0043	0.016	0.016	mg/kg	U	U	0	1
232	SRC-CU004-SI000003-006012	NULL	AROCLOR 1221	11104-28-2	0.11	0.11	mg/kg	0.0043	0.0043	0.016	0.016	mg/kg	NULL	NULL	1	1
233	SRC-CU004-SI000003-006012	NULL	AROCLOR 1232	11141-16-5	NULL	NULL	mg/kg	0.0043	0.0043	0.016	0.016	mg/kg	U	U	0	1
234	SRC-CU004-SI000003-006012	NULL	AROCLOR 1242	53469-21-9	0.016	0.016	mg/kg	0.0043	0.0043	0.016	0.016	mg/kg	NULL	NULL	1	1
235	SRC-CU004-SI000003-006012	NULL	AROCLOR 1248	12672-29-6	NULL	NULL	mg/kg	0.0043	0.0043	0.016	0.016	mg/kg	U	U	0	1
236	SRC-CU004-SI000003-006012	NULL	AROCLOR 1254	11097-69-1	0.0059	0.0059	mg/kg	0.0043	0.0043	0.016	0.016	mg/kg	J	J	1	1
237	SRC-CU004-SI000003-006012	NULL	AROCLOR 1260	11096-82-5	NULL	NULL	mg/kg	0.0043	0.0043	0.016	0.016	mg/kg	U	U	0	1
238	SRC-CU004-SI000003-006012	NULL	Moisture Content	WC002	38.8	38.8	%	1	1	1	1	%	NULL	NULL	1	1
239	SRC-CU004-SI000003-006012	NULL	Total PCBs	1336-36-3	0.13	0.13	mg/kg	0.0043	0.0043	0.065	0.065	mg/kg	NULL	NULL	1	1
240	SRC-CU004-SI000003-006012	NULL	Tri+ PCBs	TRI_PLUS_PCB	0.0342305	0.0342305	mg/kg	0.0043	0.0043	0.0043	0.0043	mg/kg	NULL	NULL	1	1
241	SRC-CU004-SI000003-012018	NULL	AROCLOR 1016	12674-11-2	NULL	NULL	mg/kg	0.0054	0.0054	0.021	0.021	mg/kg	U	U	0	1
242	SRC-CU004-SI000003-012018	NULL	AROCLOR 1221	11104-28-2	0.19	0.19	mg/kg	0.0054	0.0054	0.021	0.021	mg/kg	NULL	NULL	1	1
243	SRC-CU004-SI000003-012018	NULL	AROCLOR 1232	11141-16-5	NULL	NULL	mg/kg	0.0054	0.0054	0.021	0.021	mg/kg	U	U	0	1
244	SRC-CU004-SI000003-012018	NULL	AROCLOR 1242	53469-21-9	0.041	0.041	mg/kg	0.0054	0.0054	0.021	0.021	mg/kg	NULL	NULL	1	1
245	SRC-CU004-SI000003-012018	NULL	AROCLOR 1248	12672-29-6	NULL	NULL	mg/kg	0.0054	0.0054	0.021	0.021	mg/kg	U	U	0	1
246	SRC-CU004-SI000003-012018	NULL	AROCLOR 1254	11097-69-1	0.013	0.013	mg/kg	0.0054	0.0054	0.021	0.021	mg/kg	J	J	1	1
247	SRC-CU004-SI000003-012018	NULL	AROCLOR 1260	11096-82-5	NULL	NULL	mg/kg	0.0054	0.0054	0.021	0.021	mg/kg	U	U	0	1
248	SRC-CU004-SI000003-012018	NULL	Moisture Content	WC002	51.7	51.7	%	1	1	1	1	%	NULL	NULL	1	1
249	SRC-CU004-SI000003-012018	NULL	Total PCBs	1336-36-3	0.25	0.25	mg/kg	0.0054	0.0054	0.083	0.083	mg/kg	NULL	NULL	1	1
250	SRC-CU004-SI000003-012018	NULL	Tri+ PCBs	TRI_PLUS_PCB	0.0736	0.0736	mg/kg	0.0054	0.0054	0.0054	0.0054	mg/kg	NULL	NULL	1	1
251	SRC-CU004-SI000003-018024	NULL	AROCLOR 1016	12674-11-2	NULL	NULL	mg/kg	0.0039	0.0039	0.015	0.015	mg/kg	U	U	0	1
252	SRC-CU004-SI000003-018024	NULL	AROCLOR 1221	11104-28-2	NULL	NULL	mg/kg	0.0039	0.0039	0.015	0.015	mg/kg	U	U	0	1
253	SRC-CU004-SI000003-018024	NULL	AROCLOR 1232	11141-16-5	NULL	NULL	mg/kg	0.0039	0.0039	0.015	0.015	mg/kg	U	U	0	1
254	SRC-CU004-SI000003-018024	NULL	AROCLOR 1242	53469-21-9	NULL	NULL	mg/kg	0.0039	0.0039	0.015	0.015	mg/kg	U	U	0	1
255	SRC-CU004-SI000003-018024	NULL	AROCLOR 1248	12672-29-6	NULL	NULL	mg/kg	0.0039	0.0039	0.015	0.015	mg/kg	U	U	0	1
256	SRC-CU004-SI000003-018024	NULL	AROCLOR 1254	11097-69-1	NULL	NULL	mg/kg	0.0039	0.0039	0.015	0.015	mg/kg	U	U	0	1
257	SRC-CU004-SI000003-018024	NULL	AROCLOR 1260	11096-82-5	NULL	NULL	mg/kg	0.0039	0.0039	0.015	0.015	mg/kg	U	U	0	1
258	SRC-CU004-SI000003-018024	NULL	Moisture Content	WC002	34	34	%	1	1	1	1	%	NULL	NULL	1	1
259	SRC-CU004-SI000003-018024	NULL	Total PCBs	1336-36-3	NULL	NULL	mg/kg	0.0039	0.0039	0.061	0.061	mg/kg	U	U	0	1
260	SRC-CU004-SI000003-018024	NULL	Tri+ PCBs	TRI_PLUS_PCB	0.00374985	0.00374985	mg/kg	0.0039	0.0039	0.0039	0.0039	mg/kg	NULL	U	0	1

Row ID	cu_id	node_id	dredge_pass	core_id	location_type	x_coord	y_coord	coord_system	sample_dt	collection_method	sample_name	sample_type	start_depth	end_depth	depth_unit
261	RLC-CU004	SRN-CU004-003	Second Inventory	SRC-CU004-SI000003	Sediment Residual Core Location	736258.72	1613566.06	New York State Plane East (ft) NAD 83	10/19/09 14:51	Core	SRC-CU004-SI000003-BD0001	DUP	0	6	in
262	RLC-CU004	SRN-CU004-003	Second Inventory	SRC-CU004-SI000003	Sediment Residual Core Location	736258.72	1613566.06	New York State Plane East (ft) NAD 83	10/19/09 14:51	Core	SRC-CU004-SI000003-BD0001	DUP	0	6	in
263	RLC-CU004	SRN-CU004-003	Second Inventory	SRC-CU004-SI000003	Sediment Residual Core Location	736258.72	1613566.06	New York State Plane East (ft) NAD 83	10/19/09 14:51	Core	SRC-CU004-SI000003-BD0001	DUP	0	6	in
264	RLC-CU004	SRN-CU004-003	Second Inventory	SRC-CU004-SI000003	Sediment Residual Core Location	736258.72	1613566.06	New York State Plane East (ft) NAD 83	10/19/09 14:51	Core	SRC-CU004-SI000003-BD0001	DUP	0	6	in
265	RLC-CU004	SRN-CU004-003	Second Inventory	SRC-CU004-SI000003	Sediment Residual Core Location	736258.72	1613566.06	New York State Plane East (ft) NAD 83	10/19/09 14:51	Core	SRC-CU004-SI000003-BD0001	DUP	0	6	in
266	RLC-CU004	SRN-CU004-003	Second Inventory	SRC-CU004-SI000003	Sediment Residual Core Location	736258.72	1613566.06	New York State Plane East (ft) NAD 83	10/19/09 14:51	Core	SRC-CU004-SI000003-BD0001	DUP	0	6	in
267	RLC-CU004	SRN-CU004-003	Second Inventory	SRC-CU004-SI000003	Sediment Residual Core Location	736258.72	1613566.06	New York State Plane East (ft) NAD 83	10/19/09 14:51	Core	SRC-CU004-SI000003-BD0001	DUP	0	6	in
268	RLC-CU004	SRN-CU004-003	Second Inventory	SRC-CU004-SI000003	Sediment Residual Core Location	736258.72	1613566.06	New York State Plane East (ft) NAD 83	10/19/09 14:51	Core	SRC-CU004-SI000003-BD0001	DUP	0	6	in
269	RLC-CU004	SRN-CU004-003	Second Inventory	SRC-CU004-SI000003	Sediment Residual Core Location	736258.72	1613566.06	New York State Plane East (ft) NAD 83	10/19/09 14:51	Core	SRC-CU004-SI000003-BD0001	DUP	0	6	in
270	RLC-CU004	SRN-CU004-003	Second Inventory	SRC-CU004-SI000003	Sediment Residual Core Location	736258.72	1613566.06	New York State Plane East (ft) NAD 83	10/19/09 14:51	Core	SRC-CU004-SI000003-BD0001	DUP	0	6	in
271	RLC-CU004	SRN-CU004-004	Inventory	SRC-CU004-FI000004	Sediment Residual Core Location	736338.26	1613564.99	New York State Plane East (ft) NAD 83	9/26/09 12:17	Core	SRC-CU004-FI000004-000006	ENV	0	6	in
272	RLC-CU004	SRN-CU004-004	Inventory	SRC-CU004-FI000004	Sediment Residual Core Location	736338.26	1613564.99	New York State Plane East (ft) NAD 83	9/26/09 12:17	Core	SRC-CU004-FI000004-000006	ENV	0	6	in
273	RLC-CU004	SRN-CU004-004	Inventory	SRC-CU004-FI000004	Sediment Residual Core Location	736338.26	1613564.99	New York State Plane East (ft) NAD 83	9/26/09 12:17	Core	SRC-CU004-FI000004-000006	ENV	0	6	in
274	RLC-CU004	SRN-CU004-004	Inventory	SRC-CU004-FI000004	Sediment Residual Core Location	736338.26	1613564.99	New York State Plane East (ft) NAD 83	9/26/09 12:17	Core	SRC-CU004-FI000004-000006	ENV	0	6	in
275	RLC-CU004	SRN-CU004-004	Inventory	SRC-CU004-FI000004	Sediment Residual Core Location	736338.26	1613564.99	New York State Plane East (ft) NAD 83	9/26/09 12:17	Core	SRC-CU004-FI000004-000006	ENV	0	6	in
276	RLC-CU004	SRN-CU004-004	Inventory	SRC-CU004-FI000004	Sediment Residual Core Location	736338.26	1613564.99	New York State Plane East (ft) NAD 83	9/26/09 12:17	Core	SRC-CU004-FI000004-000006	ENV	0	6	in
277	RLC-CU004	SRN-CU004-004	Inventory	SRC-CU004-FI000004	Sediment Residual Core Location	736338.26	1613564.99	New York State Plane East (ft) NAD 83	9/26/09 12:17	Core	SRC-CU004-FI000004-000006	ENV	0	6	in
278	RLC-CU004	SRN-CU004-004	Inventory	SRC-CU004-FI000004	Sediment Residual Core Location	736338.26	1613564.99	New York State Plane East (ft) NAD 83	9/26/09 12:17	Core	SRC-CU004-FI000004-000006	ENV	0	6	in
279	RLC-CU004	SRN-CU004-004	Inventory	SRC-CU004-FI000004	Sediment Residual Core Location	736338.26	1613564.99	New York State Plane East (ft) NAD 83	9/26/09 12:17	Core	SRC-CU004-FI000004-000006	ENV	0	6	in
280	RLC-CU004	SRN-CU004-004	Inventory	SRC-CU004-FI000004	Sediment Residual Core Location	736338.26	1613564.99	New York State Plane East (ft) NAD 83	9/26/09 12:17	Core	SRC-CU004-FI000004-000006	ENV	0	6	in
281	RLC-CU004	SRN-CU004-004	Inventory	SRC-CU004-FI000004	Sediment Residual Core Location	736338.26	1613564.99	New York State Plane East (ft) NAD 83	9/26/09 12:17	Core	SRC-CU004-FI000004-006012	ENV	6	12	in
282	RLC-CU004	SRN-CU004-004	Inventory	SRC-CU004-FI000004	Sediment Residual Core Location	736338.26	1613564.99	New York State Plane East (ft) NAD 83	9/26/09 12:17	Core	SRC-CU004-FI000004-006012	ENV	6	12	in
283	RLC-CU004	SRN-CU004-004	Inventory	SRC-CU004-FI000004	Sediment Residual Core Location	736338.26	1613564.99	New York State Plane East (ft) NAD 83	9/26/09 12:17	Core	SRC-CU004-FI000004-006012	ENV	6	12	in
284	RLC-CU004	SRN-CU004-004	Inventory	SRC-CU004-FI000004	Sediment Residual Core Location	736338.26	1613564.99	New York State Plane East (ft) NAD 83	9/26/09 12:17	Core	SRC-CU004-FI000004-006012	ENV	6	12	in
285	RLC-CU004	SRN-CU004-004	Inventory	SRC-CU004-FI000004	Sediment Residual Core Location	736338.26	1613564.99	New York State Plane East (ft) NAD 83	9/26/09 12:17	Core	SRC-CU004-FI000004-006012	ENV	6	12	in
286	RLC-CU004	SRN-CU004-004	Inventory	SRC-CU004-FI000004	Sediment Residual Core Location	736338.26	1613564.99	New York State Plane East (ft) NAD 83	9/26/09 12:17	Core	SRC-CU004-FI000004-006012	ENV	6	12	in
287	RLC-CU004	SRN-CU004-004	Inventory	SRC-CU004-FI000004	Sediment Residual Core Location	736338.26	1613564.99	New York State Plane East (ft) NAD 83	9/26/09 12:17	Core	SRC-CU004-FI000004-006012	ENV	6	12	in
288	RLC-CU004	SRN-CU004-004	Inventory	SRC-CU004-FI000004	Sediment Residual Core Location	736338.26	1613564.99	New York State Plane East (ft) NAD 83	9/26/09 12:17	Core	SRC-CU004-FI000004-006012	ENV	6	12	in
289	RLC-CU004	SRN-CU004-004	Inventory	SRC-CU004-FI000004	Sediment Residual Core Location	736338.26	1613564.99	New York State Plane East (ft) NAD 83	9/26/09 12:17	Core	SRC-CU004-FI000004-006012	ENV	6	12	in
290	RLC-CU004	SRN-CU004-004	Inventory	SRC-CU004-FI000004	Sediment Residual Core Location	736338.26	1613564.99	New York State Plane East (ft) NAD 83	9/26/09 12:17	Core	SRC-CU004-FI000004-006012	ENV	6	12	in
291	RLC-CU004	SRN-CU004-004	Inventory	SRC-CU004-FI000004	Sediment Residual Core Location	736338.26	1613564.99	New York State Plane East (ft) NAD 83	9/26/09 12:17	Core	SRC-CU004-FI000004-012018	ENV	12	18	in
292	RLC-CU004	SRN-CU004-004	Inventory	SRC-CU004-FI000004	Sediment Residual Core Location	736338.26	1613564.99	New York State Plane East (ft) NAD 83	9/26/09 12:17	Core	SRC-CU004-FI000004-012018	ENV	12	18	in
293	RLC-CU004	SRN-CU004-004	Inventory	SRC-CU004-FI000004	Sediment Residual Core Location	736338.26	1613564.99	New York State Plane East (ft) NAD 83	9/26/09 12:17	Core	SRC-CU004-FI000004-012018	ENV	12	18	in
294	RLC-CU004	SRN-CU004-004	Inventory	SRC-CU004-FI000004	Sediment Residual Core Location	736338.26	1613564.99	New York State Plane East (ft) NAD 83	9/26/09 12:17	Core	SRC-CU004-FI000004-012018	ENV	12	18	in
295	RLC-CU004	SRN-CU004-004	Inventory	SRC-CU004-FI000004	Sediment Residual Core Location	736338.26	1613564.99	New York State Plane East (ft) NAD 83	9/26/09 12:17	Core	SRC-CU004-FI000004-012018	ENV	12	18	in
296	RLC-CU004	SRN-CU004-004	Inventory	SRC-CU004-FI000004	Sediment Residual Core Location	736338.26	1613564.99	New York State Plane East (ft) NAD 83	9/26/09 12:17	Core	SRC-CU004-FI000004-012018	ENV	12	18	in
297	RLC-CU004	SRN-CU004-004	Inventory	SRC-CU004-FI000004	Sediment Residual Core Location	736338.26	1613564.99	New York State Plane East (ft) NAD 83	9/26/09 12:17	Core	SRC-CU004-FI000004-012018	ENV	12	18	in
298	RLC-CU004	SRN-CU004-004	Inventory	SRC-CU004-FI000004	Sediment Residual Core Location	736338.26	1613564.99	New York State Plane East (ft) NAD 83	9/26/09 12:17	Core	SRC-CU004-FI000004-012018	ENV	12	18	in
299	RLC-CU004	SRN-CU004-004	Inventory	SRC-CU004-FI000004	Sediment Residual Core Location	736338.26	1613564.99	New York State Plane East (ft) NAD 83	9/26/09 12:17	Core	SRC-CU004-FI000004-012018	ENV	12	18	in
300	RLC-CU004	SRN-CU004-004	Inventory	SRC-CU004-FI000004	Sediment Residual Core Location	736338.26	1613564.99	New York State Plane East (ft) NAD 83	9/26/09 12:17	Core	SRC-CU004-FI000004-012018	ENV	12	18	in
301	RLC-CU004	SRN-CU004-004	Inventory	SRC-CU004-FI000004	Sediment Residual Core Location	736338.26	1613564.99	New York State Plane East (ft) NAD 83	9/26/09 12:17	Core	SRC-CU004-FI000004-018024	ENV	18	24	in
302	RLC-CU004	SRN-CU004-004	Inventory	SRC-CU004-FI000004	Sediment Residual Core Location	736338.26	1613564.99	New York State Plane East (ft) NAD 83	9/26/09 12:17	Core	SRC-CU004-FI000004-018024	ENV	18	24	in
303	RLC-CU004	SRN-CU004-004	Inventory	SRC-CU004-FI000004	Sediment Residual Core Location	736338.26	1613564.99	New York State Plane East (ft) NAD 83	9/26/09 12:17	Core	SRC-CU004-FI000004-018024	ENV	18	24	in
304	RLC-CU004	SRN-CU004-004	Inventory	SRC-CU004-FI000004	Sediment Residual Core Location	736338.26	1613564.99	New York State Plane East (ft) NAD 83	9/26/09 12:17	Core	SRC-CU004-FI000004-018024	ENV	18	24	in
305	RLC-CU004	SRN-CU004-004	Inventory	SRC-CU004-FI000004	Sediment Residual Core Location	736338.26	1613564.99	New York State Plane East (ft) NAD 83	9/26/09 12:17	Core	SRC-CU004-FI000004-018024	ENV	18	24	in
306	RLC-CU004	SRN-CU004-004	Inventory	SRC-CU004-FI000004	Sediment Residual Core Location	736338.26	1613564.99	New York State Plane East (ft) NAD 83	9/26/09 12:17	Core	SRC-CU004-FI000004-018024	ENV	18	24	in
307	RLC-CU004	SRN-CU004-004	Inventory	SRC-CU004-FI000004	Sediment Residual Core Location	736338.26	1613564.99	New York State Plane East (ft) NAD 83	9/26/09 12:17	Core	SRC-CU004-FI000004-018024	ENV	18	24	in
308	RLC-CU004	SRN-CU004-004	Inventory	SRC-CU004-FI000004	Sediment Residual Core Location	736338.26	1613564.99	New York State Plane East (ft) NAD 83	9/26/09 12:17	Core	SRC-CU004-FI000004-018024	ENV	18	24	in
309	RLC-CU004	SRN-CU004-004	Inventory	SRC-CU004-FI000004	Sediment Residual Core Location	736338.26	1613564.99	New York State Plane East (ft) NAD 83	9/26/09 12:17	Core	SRC-CU004-FI000004-018024	ENV	18	24	in
310	RLC-CU004	SRN-CU004-004	Inventory	SRC-CU004-FI000004	Sediment Residual Core Location	736338.26	1613564.99	New York State Plane East (ft) NAD 83	9/26/09 12:17	Core	SRC-CU004-FI000004-018024	ENV	18	24	in
311	RLC-CU004	SRN-CU004-004	Inventory	SRC-CU004-FI000004	Sediment Residual Core Location	736338.26	1613564.99	New York State Plane East (ft) NAD 83	9/26/09 12:17	Core	SRC-CU004-FI000004-024030	ENV	24	30	in
312	RLC-CU004	SRN-CU004-004	Inventory	SRC-CU004-FI000004	Sediment Residual Core Location	736338.26	1613564.99	New York State Plane East (ft) NAD 83	9/26/09 12:17	Core	SRC-CU004-FI000004-024030	ENV	24	30	in
313	RLC-CU004	SRN-CU004-004	Inventory	SRC-CU004-FI000004	Sediment Residual Core Location	736338.26	1613564.99	New York State Plane East (ft) NAD 83	9/26/09 12:17	Core	SRC-CU004-FI000004-024030	ENV	24	30	in
314	RLC-CU004	SRN-CU004-004	Inventory	SRC-CU004-FI000004	Sediment Residual Core Location	736338.26	1613564.99	New York State Plane East (ft) NAD 83	9/26/09 12:17	Core	SRC-CU004-FI000004-024030	ENV	24	30	in
315	RLC-CU004	SRN-CU004-004	Inventory	SRC-CU004-FI000004	Sediment Residual Core Location	736338.26	1613564.99	New York State Plane East (ft) NAD 83	9/26/09 12:17	Core	SRC-CU004-FI000004-024030	ENV	24	30	in
316	RLC-CU004	SRN-CU004-004	Inventory	SRC-CU004-FI000004	Sediment Residual Core Location	736338.26	1613564.99	New York State Plane East (ft) NAD 83	9/26/09 12:17	Core	SRC-CU004-FI000004-024030	ENV	24	30	in
317	RLC-CU004	SRN-CU004-004	Inventory	SRC-CU004-FI000004	Sediment Residual Core Location	736338.26	1613564.99	New York State Plane East (ft) NAD 83	9/26/09 12:17	Core	SRC-CU004-FI000004-024030	ENV	24	30	in
318	RLC-CU004	SRN-CU004-004	Inventory	SRC-CU004-FI000004	Sediment Residual Core Location	736338.26	1613564.99	New York State Plane East (ft) NAD 83	9/26/09 12:17	Core	SRC-CU004-FI000004-024030	ENV	24	30	in
319	RLC-CU004	SRN-CU004-004	Inventory	SRC-CU004-FI000004	Sediment Residual Core Location	736338.26	1613564.99	New York State Plane East (ft) NAD 83	9/26/09 12:17	Core	SRC-CU004-FI000004-024030	ENV	24	30	in
320	RLC-CU004	SRN-CU004-004	Inventory	SRC-CU004-FI000004	Sediment Residual Core Location	736338.26	1613564.99	New York State Plane East (ft) NAD 83	9/26/09 12:17	Core	SRC-CU004-FI000004-024030	ENV	24	30	in
321	RLC-CU004	SRN-CU004-004	Inventory	SRC-CU004-FI000004	Sediment Residual Core Location	736338.26	1613564.99	New York State Plane East (ft) NAD 83	9/26/09 12:17	Core	SRC-CU004-FI000004-030036	ENV	30	36	in
322	RLC-CU004	SRN-CU004-004	Inventory	SRC-CU004-FI000004	Sediment Residual Core Location	736338.26	1613564.99	New York State Plane East (ft) NAD 83	9/26/09 12:17	Core	SRC-CU004-FI000004-030036	ENV	30	36	in
323	RLC-CU004	SRN-CU004-004	Inventory	SRC-CU004-FI000004	Sediment Residual Core Location	736338.26	1613564.99	New York State Plane East (ft) NAD 83	9/26/09 12:17	Core	SRC-CU004-FI000004-030036	ENV	30	36	in
324	RLC-CU004	SRN-CU004-004	Inventory	SRC-CU004-FI000004	Sediment Residual Core Location	736338.26	1613564.99	New York State Plane East (ft) NAD 83	9/26/09 12:17	Core	SRC-CU004-FI000004-030036	ENV	30	36	in
325	RLC-CU004	SRN-CU004-004	Inventory	SRC-CU004-FI000004	Sediment Residual Core Location	736338.26	1613564.99	New York State Plane East (ft) NAD 83	9/26/09 12:17	Core	SRC-CU004-FI000004-030036	ENV	30	36	in

Row ID	sample_name	dup_parent_sample_name	analyte_name	cas_rn	Lab_Reported_Result	Verified_Result	result_unit	Lab_Reported_MDL	Verified_MDL	Lab_Reported_RL	Verified_RL	limit_unit	Lab_Reported_Qualifier	Verified_Qualifier	Detected	Reportable
261	SRC-CU004-SI000003-BD0001	SRC-CU004-SI000003-000006	AROCLOR 1016	12674-11-2	NULL	NULL	mg/kg	0.38	0.38	0.91	0.91	mg/kg	U	U	0	1
262	SRC-CU004-SI000003-BD0001	SRC-CU004-SI000003-000006	AROCLOR 1221	11104-28-2	27	27	mg/kg	0.38	0.38	0.91	0.91	mg/kg	NULL	NULL	1	1
263	SRC-CU004-SI000003-BD0001	SRC-CU004-SI000003-000006	AROCLOR 1232	11141-16-5	NULL	NULL	mg/kg	0.38	0.38	0.91	0.91	mg/kg	U	U	0	1
264	SRC-CU004-SI000003-BD0001	SRC-CU004-SI000003-000006	AROCLOR 1242	53469-21-9	3.3	3.3	mg/kg	0.38	0.38	0.91	0.91	mg/kg	NULL	NULL	1	1
265	SRC-CU004-SI000003-BD0001	SRC-CU004-SI000003-000006	AROCLOR 1248	12672-29-6	NULL	NULL	mg/kg	0.38	0.38	0.91	0.91	mg/kg	U	U	0	1
266	SRC-CU004-SI000003-BD0001	SRC-CU004-SI000003-000006	AROCLOR 1254	11097-69-1	NULL	NULL	mg/kg	0.38	0.38	0.91	0.91	mg/kg	U	U	0	1
267	SRC-CU004-SI000003-BD0001	SRC-CU004-SI000003-000006	AROCLOR 1260	11096-82-5	NULL	NULL	mg/kg	0.38	0.38	0.91	0.91	mg/kg	U	U	0	1
268	SRC-CU004-SI000003-BD0001	SRC-CU004-SI000003-000006	Moisture Content	WC002	36	36	%	0.02	0.02	0.02	0.02	%	NULL	NULL	1	1
269	SRC-CU004-SI000003-BD0001	SRC-CU004-SI000003-000006	Total PCBs	1336-36-3	30.3	30.3	mg/kg	0.38	0.38	3.6	3.6	mg/kg	NULL	NULL	1	1
270	SRC-CU004-SI000003-BD0001	SRC-CU004-SI000003-000006	Tri+ PCBs	TRI_PLUS_PCB	6.71455	6.71455	mg/kg	0.38	0.38	0.38	0.38	mg/kg	NULL	NULL	1	1
271	SRC-CU004-FI000004-000006	NULL	AROCLOR 1016	12674-11-2	NULL	NULL	mg/kg	0.12	0.12	0.28	0.28	mg/kg	U	U	0	1
272	SRC-CU004-FI000004-000006	NULL	AROCLOR 1221	11104-28-2	6.1	6.1	mg/kg	0.12	0.12	0.28	0.28	mg/kg	NULL	NULL	1	1
273	SRC-CU004-FI000004-000006	NULL	AROCLOR 1232	11141-16-5	NULL	NULL	mg/kg	0.12	0.12	0.28	0.28	mg/kg	U	U	0	1
274	SRC-CU004-FI000004-000006	NULL	AROCLOR 1242	53469-21-9	1.7	1.7	mg/kg	0.12	0.12	0.28	0.28	mg/kg	NULL	NULL	1	1
275	SRC-CU004-FI000004-000006	NULL	AROCLOR 1248	12672-29-6	NULL	NULL	mg/kg	0.12	0.12	0.28	0.28	mg/kg	U	U	0	1
276	SRC-CU004-FI000004-000006	NULL	AROCLOR 1254	11097-69-1	NULL	NULL	mg/kg	0.12	0.12	0.28	0.28	mg/kg	U	U	0	1
277	SRC-CU004-FI000004-000006	NULL	AROCLOR 1260	11096-82-5	NULL	NULL	mg/kg	0.12	0.12	0.28	0.28	mg/kg	U	U	0	1
278	SRC-CU004-FI000004-000006	NULL	Moisture Content	WC002	32	32	%	0.019	0.019	0.019	0.019	%	NULL	NULL	1	1
279	SRC-CU004-FI000004-000006	NULL	Total PCBs	1336-36-3	7.8	7.8	mg/kg	0.12	0.12	1.1	1.1	mg/kg	NULL	J	1	1
280	SRC-CU004-FI000004-000006	NULL	Tri+ PCBs	TRI_PLUS_PCB	2.3865	2.3865	mg/kg	0.12	0.12	0.12	0.12	mg/kg	NULL	NULL	1	1
281	SRC-CU004-FI000004-006012	NULL	AROCLOR 1016	12674-11-2	NULL	NULL	mg/kg	0.0039	0.0039	0.015	0.015	mg/kg	U	U	0	1
282	SRC-CU004-FI000004-006012	NULL	AROCLOR 1221	11104-28-2	NULL	NULL	mg/kg	0.0039	0.0039	0.015	0.015	mg/kg	U	U	0	1
283	SRC-CU004-FI000004-006012	NULL	AROCLOR 1232	11141-16-5	NULL	NULL	mg/kg	0.0039	0.0039	0.015	0.015	mg/kg	U	U	0	1
284	SRC-CU004-FI000004-006012	NULL	AROCLOR 1242	53469-21-9	NULL	NULL	mg/kg	0.0039	0.0039	0.015	0.015	mg/kg	U	U	0	1
285	SRC-CU004-FI000004-006012	NULL	AROCLOR 1248	12672-29-6	NULL	NULL	mg/kg	0.0039	0.0039	0.015	0.015	mg/kg	U	U	0	1
286	SRC-CU004-FI000004-006012	NULL	AROCLOR 1254	11097-69-1	NULL	NULL	mg/kg	0.0039	0.0039	0.015	0.015	mg/kg	U	U	0	1
287	SRC-CU004-FI000004-006012	NULL	AROCLOR 1260	11096-82-5	NULL	NULL	mg/kg	0.0039	0.0039	0.015	0.015	mg/kg	U	U	0	1
288	SRC-CU004-FI000004-006012	NULL	Moisture Content	WC002	33.6	33.6	%	1	1	1	1	%	NULL	NULL	1	1
289	SRC-CU004-FI000004-006012	NULL	Total PCBs	1336-36-3	NULL	NULL	mg/kg	0.0039	0.0039	0.06	0.06	mg/kg	U	U	0	1
290	SRC-CU004-FI000004-006012	NULL	Tri+ PCBs	TRI_PLUS_PCB	0.00374985	0.00374985	mg/kg	0.0039	0.0039	0.0039	0.0039	mg/kg	NULL	U	0	1
291	SRC-CU004-FI000004-012018	NULL	AROCLOR 1016	12674-11-2	NULL	NULL	mg/kg	0.0038	0.0038	0.015	0.015	mg/kg	U	U	0	1
292	SRC-CU004-FI000004-012018	NULL	AROCLOR 1221	11104-28-2	0.056	0.056	mg/kg	0.0038	0.0038	0.015	0.015	mg/kg	NULL	NULL	1	1
293	SRC-CU004-FI000004-012018	NULL	AROCLOR 1232	11141-16-5	NULL	NULL	mg/kg	0.0038	0.0038	0.015	0.015	mg/kg	U	U	0	1
294	SRC-CU004-FI000004-012018	NULL	AROCLOR 1242	53469-21-9	0.026	0.026	mg/kg	0.0038	0.0038	0.015	0.015	mg/kg	NULL	NULL	1	1
295	SRC-CU004-FI000004-012018	NULL	AROCLOR 1248	12672-29-6	NULL	NULL	mg/kg	0.0038	0.0038	0.015	0.015	mg/kg	U	U	0	1
296	SRC-CU004-FI000004-012018	NULL	AROCLOR 1254	11097-69-1	NULL	NULL	mg/kg	0.0038	0.0038	0.015	0.015	mg/kg	U	U	0	1
297	SRC-CU004-FI000004-012018	NULL	AROCLOR 1260	11096-82-5	NULL	NULL	mg/kg	0.0038	0.0038	0.015	0.015	mg/kg	U	U	0	1
298	SRC-CU004-FI000004-012018	NULL	Moisture Content	WC002	32.4	32.4	%	1	1	1	1	%	NULL	NULL	1	1
299	SRC-CU004-FI000004-012018	NULL	Total PCBs	1336-36-3	0.082	0.082	mg/kg	0.0038	0.0038	0.059	0.059	mg/kg	NULL	NULL	1	1
300	SRC-CU004-FI000004-012018	NULL	Tri+ PCBs	TRI_PLUS_PCB	0.0324185	0.0324185	mg/kg	0.0038	0.0038	0.0038	0.0038	mg/kg	NULL	NULL	1	1
301	SRC-CU004-FI000004-018024	NULL	AROCLOR 1016	12674-11-2	NULL	NULL	mg/kg	0.0041	0.0041	0.016	0.016	mg/kg	U	U	0	1
302	SRC-CU004-FI000004-018024	NULL	AROCLOR 1221	11104-28-2	NULL	NULL	mg/kg	0.0041	0.0041	0.016	0.016	mg/kg	U	U	0	1
303	SRC-CU004-FI000004-018024	NULL	AROCLOR 1232	11141-16-5	NULL	NULL	mg/kg	0.0041	0.0041	0.016	0.016	mg/kg	U	U	0	1
304	SRC-CU004-FI000004-018024	NULL	AROCLOR 1242	53469-21-9	NULL	NULL	mg/kg	0.0041	0.0041	0.016	0.016	mg/kg	U	U	0	1
305	SRC-CU004-FI000004-018024	NULL	AROCLOR 1248	12672-29-6	NULL	NULL	mg/kg	0.0041	0.0041	0.016	0.016	mg/kg	U	U	0	1
306	SRC-CU004-FI000004-018024	NULL	AROCLOR 1254	11097-69-1	NULL	NULL	mg/kg	0.0041	0.0041	0.016	0.016	mg/kg	U	U	0	1
307	SRC-CU004-FI000004-018024	NULL	AROCLOR 1260	11096-82-5	NULL	NULL	mg/kg	0.0041	0.0041	0.016	0.016	mg/kg	U	U	0	1
308	SRC-CU004-FI000004-018024	NULL	Moisture Content	WC002	36.1	36.1	%	1	1	1	1	%	NULL	NULL	1	1
309	SRC-CU004-FI000004-018024	NULL	Total PCBs	1336-36-3	NULL	NULL	mg/kg	0.0041	0.0041	0.063	0.063	mg/kg	U	U	0	1
310	SRC-CU004-FI000004-018024	NULL	Tri+ PCBs	TRI_PLUS_PCB	0.00394215	0.00394215	mg/kg	0.0041	0.0041	0.0041	0.0041	mg/kg	NULL	U	0	1
311	SRC-CU004-FI000004-024030	NULL	AROCLOR 1016	12674-11-2	NULL	NULL	mg/kg	0.0056	0.0056	0.014	0.014	mg/kg	U	U	0	1
312	SRC-CU004-FI000004-024030	NULL	AROCLOR 1221	11104-28-2	NULL	NULL	mg/kg	0.0056	0.0056	0.014	0.014	mg/kg	U	U	0	1
313	SRC-CU004-FI000004-024030	NULL	AROCLOR 1232	11141-16-5	NULL	NULL	mg/kg	0.0056	0.0056	0.014	0.014	mg/kg	U	U	0	1
314	SRC-CU004-FI000004-024030	NULL	AROCLOR 1242	53469-21-9	NULL	NULL	mg/kg	0.0056	0.0056	0.014	0.014	mg/kg	U	U	0	1
315	SRC-CU004-FI000004-024030	NULL	AROCLOR 1248	12672-29-6	NULL	NULL	mg/kg	0.0056	0.0056	0.014	0.014	mg/kg	U	U	0	1
316	SRC-CU004-FI000004-024030	NULL	AROCLOR 1254	11097-69-1	NULL	NULL	mg/kg	0.0056	0.0056	0.014	0.014	mg/kg	U	U	0	1
317	SRC-CU004-FI000004-024030	NULL	AROCLOR 1260	11096-82-5	NULL	NULL	mg/kg	0.0056	0.0056	0.014	0.014	mg/kg	U	U	0	1
318	SRC-CU004-FI000004-024030	NULL	Moisture Content	WC002	27	27	%	0.019	0.019	0.019	0.019	%	NULL	NULL	1	1
319	SRC-CU004-FI000004-024030	NULL	Total PCBs	1336-36-3	NULL	NULL	mg/kg	0.0056	0.0056	0.054	0.054	mg/kg	U	U	0	1
320	SRC-CU004-FI000004-024030	NULL	Tri+ PCBs	TRI_PLUS_PCB	0.0053844	0.0053844	mg/kg	0.0056	0.0056	0.0056	0.0056	mg/kg	NULL	U	0	1
321	SRC-CU004-FI000004-030036	NULL	AROCLOR 1016	12674-11-2	NULL	NULL	mg/kg	0.006	0.006	0.015	0.015	mg/kg	U	U	0	1
322	SRC-CU004-FI000004-030036	NULL	AROCLOR 1221	11104-28-2	NULL	NULL	mg/kg	0.006	0.006	0.015	0.015	mg/kg	U	U	0	1
323	SRC-CU004-FI000004-030036	NULL	AROCLOR 1232	11141-16-5	NULL	NULL	mg/kg	0.006	0.006	0.015	0.015	mg/kg	U	U	0	1
324	SRC-CU004-FI000004-030036	NULL	AROCLOR 1242	53469-21-9	NULL	NULL	mg/kg	0.006	0.006	0.015	0.015	mg/kg	U	U	0	1
325	SRC-CU004-FI000004-030036	NULL	AROCLOR 1248	12672-29-6	NULL	NULL	mg/kg	0.006	0.006	0.015	0.015	mg/kg	U	U	0	1

Row ID	cu_id	node_id	dredge_pass	core_id	location_type	x_coord	y_coord	coord_system	sample_dt	collection_method	sample_name	sample_type	start_depth	end_depth	depth_unit
326	RLC-CU004	SRN-CU004-004	Inventory	SRC-CU004-FI000004	Sediment Residual Core Location	736338.26	1613564.99	New York State Plane East (ft) NAD 83	9/26/09 12:17	Core	SRC-CU004-FI000004-030036	ENV	30	36	in
327	RLC-CU004	SRN-CU004-004	Inventory	SRC-CU004-FI000004	Sediment Residual Core Location	736338.26	1613564.99	New York State Plane East (ft) NAD 83	9/26/09 12:17	Core	SRC-CU004-FI000004-030036	ENV	30	36	in
328	RLC-CU004	SRN-CU004-004	Inventory	SRC-CU004-FI000004	Sediment Residual Core Location	736338.26	1613564.99	New York State Plane East (ft) NAD 83	9/26/09 12:17	Core	SRC-CU004-FI000004-030036	ENV	30	36	in
329	RLC-CU004	SRN-CU004-004	Inventory	SRC-CU004-FI000004	Sediment Residual Core Location	736338.26	1613564.99	New York State Plane East (ft) NAD 83	9/26/09 12:17	Core	SRC-CU004-FI000004-030036	ENV	30	36	in
330	RLC-CU004	SRN-CU004-004	Inventory	SRC-CU004-FI000004	Sediment Residual Core Location	736338.26	1613564.99	New York State Plane East (ft) NAD 83	9/26/09 12:17	Core	SRC-CU004-FI000004-030036	ENV	30	36	in
331	RLC-CU004	SRN-CU004-004	Inventory	SRC-CU004-FI000004	Sediment Residual Core Location	736338.26	1613564.99	New York State Plane East (ft) NAD 83	9/26/09 12:17	Core	SRC-CU004-FI000004-036042	ENV	36	42	in
332	RLC-CU004	SRN-CU004-004	Inventory	SRC-CU004-FI000004	Sediment Residual Core Location	736338.26	1613564.99	New York State Plane East (ft) NAD 83	9/26/09 12:17	Core	SRC-CU004-FI000004-036042	ENV	36	42	in
333	RLC-CU004	SRN-CU004-004	Inventory	SRC-CU004-FI000004	Sediment Residual Core Location	736338.26	1613564.99	New York State Plane East (ft) NAD 83	9/26/09 12:17	Core	SRC-CU004-FI000004-036042	ENV	36	42	in
334	RLC-CU004	SRN-CU004-004	Inventory	SRC-CU004-FI000004	Sediment Residual Core Location	736338.26	1613564.99	New York State Plane East (ft) NAD 83	9/26/09 12:17	Core	SRC-CU004-FI000004-036042	ENV	36	42	in
335	RLC-CU004	SRN-CU004-004	Inventory	SRC-CU004-FI000004	Sediment Residual Core Location	736338.26	1613564.99	New York State Plane East (ft) NAD 83	9/26/09 12:17	Core	SRC-CU004-FI000004-036042	ENV	36	42	in
336	RLC-CU004	SRN-CU004-004	Inventory	SRC-CU004-FI000004	Sediment Residual Core Location	736338.26	1613564.99	New York State Plane East (ft) NAD 83	9/26/09 12:17	Core	SRC-CU004-FI000004-036042	ENV	36	42	in
337	RLC-CU004	SRN-CU004-004	Inventory	SRC-CU004-FI000004	Sediment Residual Core Location	736338.26	1613564.99	New York State Plane East (ft) NAD 83	9/26/09 12:17	Core	SRC-CU004-FI000004-036042	ENV	36	42	in
338	RLC-CU004	SRN-CU004-004	Inventory	SRC-CU004-FI000004	Sediment Residual Core Location	736338.26	1613564.99	New York State Plane East (ft) NAD 83	9/26/09 12:17	Core	SRC-CU004-FI000004-036042	ENV	36	42	in
339	RLC-CU004	SRN-CU004-004	Inventory	SRC-CU004-FI000004	Sediment Residual Core Location	736338.26	1613564.99	New York State Plane East (ft) NAD 83	9/26/09 12:17	Core	SRC-CU004-FI000004-036042	ENV	36	42	in
340	RLC-CU004	SRN-CU004-004	Inventory	SRC-CU004-FI000004	Sediment Residual Core Location	736338.26	1613564.99	New York State Plane East (ft) NAD 83	9/26/09 12:17	Core	SRC-CU004-FI000004-036042	ENV	36	42	in
341	RLC-CU004	SRN-CU004-004	Inventory	SRC-CU004-FI000004	Sediment Residual Core Location	736338.26	1613564.99	New York State Plane East (ft) NAD 83	9/26/09 12:17	Core	SRC-CU004-FI000004-042048	ENV	42	48	in
342	RLC-CU004	SRN-CU004-004	Inventory	SRC-CU004-FI000004	Sediment Residual Core Location	736338.26	1613564.99	New York State Plane East (ft) NAD 83	9/26/09 12:17	Core	SRC-CU004-FI000004-042048	ENV	42	48	in
343	RLC-CU004	SRN-CU004-004	Inventory	SRC-CU004-FI000004	Sediment Residual Core Location	736338.26	1613564.99	New York State Plane East (ft) NAD 83	9/26/09 12:17	Core	SRC-CU004-FI000004-042048	ENV	42	48	in
344	RLC-CU004	SRN-CU004-004	Inventory	SRC-CU004-FI000004	Sediment Residual Core Location	736338.26	1613564.99	New York State Plane East (ft) NAD 83	9/26/09 12:17	Core	SRC-CU004-FI000004-042048	ENV	42	48	in
345	RLC-CU004	SRN-CU004-004	Inventory	SRC-CU004-FI000004	Sediment Residual Core Location	736338.26	1613564.99	New York State Plane East (ft) NAD 83	9/26/09 12:17	Core	SRC-CU004-FI000004-042048	ENV	42	48	in
346	RLC-CU004	SRN-CU004-004	Inventory	SRC-CU004-FI000004	Sediment Residual Core Location	736338.26	1613564.99	New York State Plane East (ft) NAD 83	9/26/09 12:17	Core	SRC-CU004-FI000004-042048	ENV	42	48	in
347	RLC-CU004	SRN-CU004-004	Inventory	SRC-CU004-FI000004	Sediment Residual Core Location	736338.26	1613564.99	New York State Plane East (ft) NAD 83	9/26/09 12:17	Core	SRC-CU004-FI000004-042048	ENV	42	48	in
348	RLC-CU004	SRN-CU004-004	Inventory	SRC-CU004-FI000004	Sediment Residual Core Location	736338.26	1613564.99	New York State Plane East (ft) NAD 83	9/26/09 12:17	Core	SRC-CU004-FI000004-042048	ENV	42	48	in
349	RLC-CU004	SRN-CU004-004	Inventory	SRC-CU004-FI000004	Sediment Residual Core Location	736338.26	1613564.99	New York State Plane East (ft) NAD 83	9/26/09 12:17	Core	SRC-CU004-FI000004-042048	ENV	42	48	in
350	RLC-CU004	SRN-CU004-004	Inventory	SRC-CU004-FI000004	Sediment Residual Core Location	736338.26	1613564.99	New York State Plane East (ft) NAD 83	9/26/09 12:17	Core	SRC-CU004-FI000004-042048	ENV	42	48	in
351	RLC-CU004	SRN-CU004-004	Inventory	SRC-CU004-FI000004	Sediment Residual Core Location	736338.26	1613564.99	New York State Plane East (ft) NAD 83	9/26/09 12:17	Core	SRC-CU004-FI000004-048054	ENV	48	54	in
352	RLC-CU004	SRN-CU004-004	Inventory	SRC-CU004-FI000004	Sediment Residual Core Location	736338.26	1613564.99	New York State Plane East (ft) NAD 83	9/26/09 12:17	Core	SRC-CU004-FI000004-048054	ENV	48	54	in
353	RLC-CU004	SRN-CU004-004	Inventory	SRC-CU004-FI000004	Sediment Residual Core Location	736338.26	1613564.99	New York State Plane East (ft) NAD 83	9/26/09 12:17	Core	SRC-CU004-FI000004-048054	ENV	48	54	in
354	RLC-CU004	SRN-CU004-004	Inventory	SRC-CU004-FI000004	Sediment Residual Core Location	736338.26	1613564.99	New York State Plane East (ft) NAD 83	9/26/09 12:17	Core	SRC-CU004-FI000004-048054	ENV	48	54	in
355	RLC-CU004	SRN-CU004-004	Inventory	SRC-CU004-FI000004	Sediment Residual Core Location	736338.26	1613564.99	New York State Plane East (ft) NAD 83	9/26/09 12:17	Core	SRC-CU004-FI000004-048054	ENV	48	54	in
356	RLC-CU004	SRN-CU004-004	Inventory	SRC-CU004-FI000004	Sediment Residual Core Location	736338.26	1613564.99	New York State Plane East (ft) NAD 83	9/26/09 12:17	Core	SRC-CU004-FI000004-048054	ENV	48	54	in
357	RLC-CU004	SRN-CU004-004	Inventory	SRC-CU004-FI000004	Sediment Residual Core Location	736338.26	1613564.99	New York State Plane East (ft) NAD 83	9/26/09 12:17	Core	SRC-CU004-FI000004-048054	ENV	48	54	in
358	RLC-CU004	SRN-CU004-004	Inventory	SRC-CU004-FI000004	Sediment Residual Core Location	736338.26	1613564.99	New York State Plane East (ft) NAD 83	9/26/09 12:17	Core	SRC-CU004-FI000004-048054	ENV	48	54	in
359	RLC-CU004	SRN-CU004-004	Inventory	SRC-CU004-FI000004	Sediment Residual Core Location	736338.26	1613564.99	New York State Plane East (ft) NAD 83	9/26/09 12:17	Core	SRC-CU004-FI000004-048054	ENV	48	54	in
360	RLC-CU004	SRN-CU004-004	Inventory	SRC-CU004-FI000004	Sediment Residual Core Location	736338.26	1613564.99	New York State Plane East (ft) NAD 83	9/26/09 12:17	Core	SRC-CU004-FI000004-048054	ENV	48	54	in
361	RLC-CU004	SRN-CU004-004	Second Inventory	SRC-CU004-SI000004	Sediment Residual Core Location	736334.63	1613568.42	New York State Plane East (ft) NAD 83	10/14/09 10:40	Core	SRC-CU004-SI000004-000002	ENV	0	2	in
362	RLC-CU004	SRN-CU004-004	Second Inventory	SRC-CU004-SI000004	Sediment Residual Core Location	736334.63	1613568.42	New York State Plane East (ft) NAD 83	10/14/09 10:40	Core	SRC-CU004-SI000004-000002	ENV	0	2	in
363	RLC-CU004	SRN-CU004-004	Second Inventory	SRC-CU004-SI000004	Sediment Residual Core Location	736334.63	1613568.42	New York State Plane East (ft) NAD 83	10/14/09 10:40	Core	SRC-CU004-SI000004-000002	ENV	0	2	in
364	RLC-CU004	SRN-CU004-004	Second Inventory	SRC-CU004-SI000004	Sediment Residual Core Location	736334.63	1613568.42	New York State Plane East (ft) NAD 83	10/14/09 10:40	Core	SRC-CU004-SI000004-000002	ENV	0	2	in
365	RLC-CU004	SRN-CU004-004	Second Inventory	SRC-CU004-SI000004	Sediment Residual Core Location	736334.63	1613568.42	New York State Plane East (ft) NAD 83	10/14/09 10:40	Core	SRC-CU004-SI000004-000002	ENV	0	2	in
366	RLC-CU004	SRN-CU004-004	Second Inventory	SRC-CU004-SI000004	Sediment Residual Core Location	736334.63	1613568.42	New York State Plane East (ft) NAD 83	10/14/09 10:40	Core	SRC-CU004-SI000004-000002	ENV	0	2	in
367	RLC-CU004	SRN-CU004-004	Second Inventory	SRC-CU004-SI000004	Sediment Residual Core Location	736334.63	1613568.42	New York State Plane East (ft) NAD 83	10/14/09 10:40	Core	SRC-CU004-SI000004-000002	ENV	0	2	in
368	RLC-CU004	SRN-CU004-004	Second Inventory	SRC-CU004-SI000004	Sediment Residual Core Location	736334.63	1613568.42	New York State Plane East (ft) NAD 83	10/14/09 10:40	Core	SRC-CU004-SI000004-000002	ENV	0	2	in
369	RLC-CU004	SRN-CU004-004	Second Inventory	SRC-CU004-SI000004	Sediment Residual Core Location	736334.63	1613568.42	New York State Plane East (ft) NAD 83	10/14/09 10:40	Core	SRC-CU004-SI000004-000002	ENV	0	2	in
370	RLC-CU004	SRN-CU004-004	Second Inventory	SRC-CU004-SI000004	Sediment Residual Core Location	736334.63	1613568.42	New York State Plane East (ft) NAD 83	10/14/09 10:40	Core	SRC-CU004-SI000004-000002	ENV	0	2	in
371	RLC-CU004	SRN-CU004-004	Second Inventory	SRC-CU004-SI000004	Sediment Residual Core Location	736334.63	1613568.42	New York State Plane East (ft) NAD 83	10/14/09 10:40	Core	SRC-CU004-SI000004-002006	ENV	2	6	in
372	RLC-CU004	SRN-CU004-004	Second Inventory	SRC-CU004-SI000004	Sediment Residual Core Location	736334.63	1613568.42	New York State Plane East (ft) NAD 83	10/14/09 10:40	Core	SRC-CU004-SI000004-002006	ENV	2	6	in
373	RLC-CU004	SRN-CU004-004	Second Inventory	SRC-CU004-SI000004	Sediment Residual Core Location	736334.63	1613568.42	New York State Plane East (ft) NAD 83	10/14/09 10:40	Core	SRC-CU004-SI000004-002006	ENV	2	6	in
374	RLC-CU004	SRN-CU004-004	Second Inventory	SRC-CU004-SI000004	Sediment Residual Core Location	736334.63	1613568.42	New York State Plane East (ft) NAD 83	10/14/09 10:40	Core	SRC-CU004-SI000004-002006	ENV	2	6	in
375	RLC-CU004	SRN-CU004-004	Second Inventory	SRC-CU004-SI000004	Sediment Residual Core Location	736334.63	1613568.42	New York State Plane East (ft) NAD 83	10/14/09 10:40	Core	SRC-CU004-SI000004-002006	ENV	2	6	in
376	RLC-CU004	SRN-CU004-004	Second Inventory	SRC-CU004-SI000004	Sediment Residual Core Location	736334.63	1613568.42	New York State Plane East (ft) NAD 83	10/14/09 10:40	Core	SRC-CU004-SI000004-002006	ENV	2	6	in
377	RLC-CU004	SRN-CU004-004	Second Inventory	SRC-CU004-SI000004	Sediment Residual Core Location	736334.63	1613568.42	New York State Plane East (ft) NAD 83	10/14/09 10:40	Core	SRC-CU004-SI000004-002006	ENV	2	6	in
378	RLC-CU004	SRN-CU004-004	Second Inventory	SRC-CU004-SI000004	Sediment Residual Core Location	736334.63	1613568.42	New York State Plane East (ft) NAD 83	10/14/09 10:40	Core	SRC-CU004-SI000004-002006	ENV	2	6	in
379	RLC-CU004	SRN-CU004-004	Second Inventory	SRC-CU004-SI000004	Sediment Residual Core Location	736334.63	1613568.42	New York State Plane East (ft) NAD 83	10/14/09 10:40	Core	SRC-CU004-SI000004-002006	ENV	2	6	in
380	RLC-CU004	SRN-CU004-004	Second Inventory	SRC-CU004-SI000004	Sediment Residual Core Location	736334.63	1613568.42	New York State Plane East (ft) NAD 83	10/14/09 10:40	Core	SRC-CU004-SI000004-002006	ENV	2	6	in
381	RLC-CU004	SRN-CU004-005	Inventory	SRC-CU004-FI000005	Sediment Residual Core Location	736218.82	1613503.07	New York State Plane East (ft) NAD 83	9/26/09 11:40	Core	SRC-CU004-FI000005-000006	ENV	0	6	in
382	RLC-CU004	SRN-CU004-005	Inventory	SRC-CU004-FI000005	Sediment Residual Core Location	736218.82	1613503.07	New York State Plane East (ft) NAD 83	9/26/09 11:40	Core	SRC-CU004-FI000005-000006	ENV	0	6	in
383	RLC-CU004	SRN-CU004-005	Inventory	SRC-CU004-FI000005	Sediment Residual Core Location	736218.82	1613503.07	New York State Plane East (ft) NAD 83	9/26/09 11:40	Core	SRC-CU004-FI000005-000006	ENV	0	6	in
384	RLC-CU004	SRN-CU004-005	Inventory	SRC-CU004-FI000005	Sediment Residual Core Location	736218.82	1613503.07	New York State Plane East (ft) NAD 83	9/26/09 11:40	Core	SRC-CU004-FI000005-000006	ENV	0	6	in
385	RLC-CU004	SRN-CU004-005	Inventory	SRC-CU004-FI000005	Sediment Residual Core Location	736218.82	1613503.07	New York State Plane East (ft) NAD 83	9/26/09 11:40	Core	SRC-CU004-FI000005-000006	ENV	0	6	in
386	RLC-CU004	SRN-CU004-005	Inventory	SRC-CU004-FI000005	Sediment Residual Core Location	736218.82	1613503.07	New York State Plane East (ft) NAD 83	9/26/09 11:40	Core	SRC-CU004-FI000005-000006	ENV	0	6	in
387	RLC-CU004	SRN-CU004-005	Inventory	SRC-CU004-FI000005	Sediment Residual Core Location	736218.82	1613503.07	New York State Plane East (ft) NAD 83	9/26/09 11:40	Core	SRC-CU004-FI000005-000006	ENV	0	6	in
388	RLC-CU004	SRN-CU004-005	Inventory	SRC-CU004-FI000005	Sediment Residual Core Location	736218.82	1613503.07	New York State Plane East (ft) NAD 83	9/26/09 11:40	Core	SRC-CU004-FI000005-000006	ENV	0	6	in
389	RLC-CU004	SRN-CU004-005	Inventory	SRC-CU004-FI000005	Sediment Residual Core Location	736218.82	1613503.07	New York State Plane East (ft) NAD 83	9/26/09 11:40	Core	SRC-CU004-FI000005-000006	ENV	0	6	in
390	RLC-CU004	SRN-CU004-005	Inventory	SRC-CU004-FI000005	Sediment Residual Core Location	736218.82	1613503.07	New York State Plane East (ft) NAD 83	9/26/09 11:40	Core	SRC-CU004-FI000005-000006	ENV	0	6	in

Row ID	sample_name	dup_parent_sample_name	analyte_name	cas_rn	Lab_Reported_Result	Verified_Result	result_unit	Lab_Reported_MDL	Verified_MDL	Lab_Reported_RL	Verified_RL	limit_unit	Lab_Reported_Qualifier	Verified_Qualifier	Detected	Reportable
326	SRC-CU004-FI000004-030036	NULL	AROCLOR 1254	11097-69-1	NULL	NULL	mg/kg	0.006	0.006	0.015	0.015	mg/kg	U	U	0	1
327	SRC-CU004-FI000004-030036	NULL	AROCLOR 1260	11096-82-5	NULL	NULL	mg/kg	0.006	0.006	0.015	0.015	mg/kg	U	U	0	1
328	SRC-CU004-FI000004-030036	NULL	Moisture Content	WC002	33	33	%	0.019	0.019	0.019	0.019	%	NULL	NULL	1	1
329	SRC-CU004-FI000004-030036	NULL	Total PCBs	1336-36-3	NULL	NULL	mg/kg	0.006	0.006	0.058	0.058	mg/kg	U	U	0	1
330	SRC-CU004-FI000004-030036	NULL	Tri+ PCBs	TRI_PLUS_PCB	0.005769	0.005769	mg/kg	0.006	0.006	0.006	0.006	mg/kg	NULL	U	0	1
331	SRC-CU004-FI000004-036042	NULL	AROCLOR 1016	12674-11-2	NULL	NULL	mg/kg	0.0062	0.0062	0.015	0.015	mg/kg	U	U	0	1
332	SRC-CU004-FI000004-036042	NULL	AROCLOR 1221	11104-28-2	NULL	NULL	mg/kg	0.0062	0.0062	0.015	0.015	mg/kg	U	U	0	1
333	SRC-CU004-FI000004-036042	NULL	AROCLOR 1232	11141-16-5	NULL	NULL	mg/kg	0.0062	0.0062	0.015	0.015	mg/kg	U	U	0	1
334	SRC-CU004-FI000004-036042	NULL	AROCLOR 1242	53469-21-9	NULL	NULL	mg/kg	0.0062	0.0062	0.015	0.015	mg/kg	U	U	0	1
335	SRC-CU004-FI000004-036042	NULL	AROCLOR 1248	12672-29-6	NULL	NULL	mg/kg	0.0062	0.0062	0.015	0.015	mg/kg	U	U	0	1
336	SRC-CU004-FI000004-036042	NULL	AROCLOR 1254	11097-69-1	NULL	NULL	mg/kg	0.0062	0.0062	0.015	0.015	mg/kg	U	U	0	1
337	SRC-CU004-FI000004-036042	NULL	AROCLOR 1260	11096-82-5	NULL	NULL	mg/kg	0.0062	0.0062	0.015	0.015	mg/kg	U	U	0	1
338	SRC-CU004-FI000004-036042	NULL	Moisture Content	WC002	35	35	%	0.019	0.019	0.019	0.019	%	NULL	NULL	1	1
339	SRC-CU004-FI000004-036042	NULL	Total PCBs	1336-36-3	NULL	NULL	mg/kg	0.0062	0.0062	0.06	0.06	mg/kg	U	U	0	1
340	SRC-CU004-FI000004-036042	NULL	Tri+ PCBs	TRI_PLUS_PCB	0.0059613	0.0059613	mg/kg	0.0062	0.0062	0.0062	0.0062	mg/kg	NULL	U	0	1
341	SRC-CU004-FI000004-042048	NULL	AROCLOR 1016	12674-11-2	NULL	NULL	mg/kg	0.0059	0.0059	0.014	0.014	mg/kg	U	U	0	1
342	SRC-CU004-FI000004-042048	NULL	AROCLOR 1221	11104-28-2	NULL	NULL	mg/kg	0.0059	0.0059	0.014	0.014	mg/kg	U	U	0	1
343	SRC-CU004-FI000004-042048	NULL	AROCLOR 1232	11141-16-5	NULL	NULL	mg/kg	0.0059	0.0059	0.014	0.014	mg/kg	U	U	0	1
344	SRC-CU004-FI000004-042048	NULL	AROCLOR 1242	53469-21-9	NULL	NULL	mg/kg	0.0059	0.0059	0.014	0.014	mg/kg	U	U	0	1
345	SRC-CU004-FI000004-042048	NULL	AROCLOR 1248	12672-29-6	NULL	NULL	mg/kg	0.0059	0.0059	0.014	0.014	mg/kg	U	U	0	1
346	SRC-CU004-FI000004-042048	NULL	AROCLOR 1254	11097-69-1	NULL	NULL	mg/kg	0.0059	0.0059	0.014	0.014	mg/kg	U	U	0	1
347	SRC-CU004-FI000004-042048	NULL	AROCLOR 1260	11096-82-5	NULL	NULL	mg/kg	0.0059	0.0059	0.014	0.014	mg/kg	U	U	0	1
348	SRC-CU004-FI000004-042048	NULL	Moisture Content	WC002	30	30	%	0.019	0.019	0.019	0.019	%	NULL	NULL	1	1
349	SRC-CU004-FI000004-042048	NULL	Total PCBs	1336-36-3	NULL	NULL	mg/kg	0.0059	0.0059	0.057	0.057	mg/kg	U	U	0	1
350	SRC-CU004-FI000004-042048	NULL	Tri+ PCBs	TRI_PLUS_PCB	0.00567285	0.00567285	mg/kg	0.0059	0.0059	0.0059	0.0059	mg/kg	NULL	U	0	1
351	SRC-CU004-FI000004-048054	NULL	AROCLOR 1016	12674-11-2	NULL	NULL	mg/kg	0.0059	0.0059	0.014	0.014	mg/kg	U	U	0	1
352	SRC-CU004-FI000004-048054	NULL	AROCLOR 1221	11104-28-2	NULL	NULL	mg/kg	0.0059	0.0059	0.014	0.014	mg/kg	U	U	0	1
353	SRC-CU004-FI000004-048054	NULL	AROCLOR 1232	11141-16-5	NULL	NULL	mg/kg	0.0059	0.0059	0.014	0.014	mg/kg	U	U	0	1
354	SRC-CU004-FI000004-048054	NULL	AROCLOR 1242	53469-21-9	NULL	NULL	mg/kg	0.0059	0.0059	0.014	0.014	mg/kg	U	U	0	1
355	SRC-CU004-FI000004-048054	NULL	AROCLOR 1248	12672-29-6	NULL	NULL	mg/kg	0.0059	0.0059	0.014	0.014	mg/kg	U	U	0	1
356	SRC-CU004-FI000004-048054	NULL	AROCLOR 1254	11097-69-1	NULL	NULL	mg/kg	0.0059	0.0059	0.014	0.014	mg/kg	U	U	0	1
357	SRC-CU004-FI000004-048054	NULL	AROCLOR 1260	11096-82-5	NULL	NULL	mg/kg	0.0059	0.0059	0.014	0.014	mg/kg	U	U	0	1
358	SRC-CU004-FI000004-048054	NULL	Moisture Content	WC002	30	30	%	0.02	0.02	0.02	0.02	%	NULL	NULL	1	1
359	SRC-CU004-FI000004-048054	NULL	Total PCBs	1336-36-3	NULL	NULL	mg/kg	0.0059	0.0059	0.057	0.057	mg/kg	U	U	0	1
360	SRC-CU004-FI000004-048054	NULL	Tri+ PCBs	TRI_PLUS_PCB	0.00567285	0.00567285	mg/kg	0.0059	0.0059	0.0059	0.0059	mg/kg	NULL	U	0	1
361	SRC-CU004-SI000004-000002	NULL	AROCLOR 1016	12674-11-2	NULL	NULL	mg/kg	0.37	0.37	0.9	0.9	mg/kg	U	U	0	1
362	SRC-CU004-SI000004-000002	NULL	AROCLOR 1221	11104-28-2	25	25	mg/kg	0.37	0.37	0.9	0.9	mg/kg	NULL	NULL	1	1
363	SRC-CU004-SI000004-000002	NULL	AROCLOR 1232	11141-16-5	NULL	NULL	mg/kg	0.37	0.37	0.9	0.9	mg/kg	U	U	0	1
364	SRC-CU004-SI000004-000002	NULL	AROCLOR 1242	53469-21-9	7.8	7.8	mg/kg	0.37	0.37	0.9	0.9	mg/kg	NULL	NULL	1	1
365	SRC-CU004-SI000004-000002	NULL	AROCLOR 1248	12672-29-6	NULL	NULL	mg/kg	0.37	0.37	0.9	0.9	mg/kg	U	U	0	1
366	SRC-CU004-SI000004-000002	NULL	AROCLOR 1254	11097-69-1	NULL	NULL	mg/kg	0.37	0.37	0.9	0.9	mg/kg	U	U	0	1
367	SRC-CU004-SI000004-000002	NULL	AROCLOR 1260	11096-82-5	NULL	NULL	mg/kg	0.37	0.37	0.9	0.9	mg/kg	U	U	0	1
368	SRC-CU004-SI000004-000002	NULL	Moisture Content	WC002	34	34	%	0.019	0.019	0.019	0.019	%	NULL	NULL	1	1
369	SRC-CU004-SI000004-000002	NULL	Total PCBs	1336-36-3	32.8	32.8	mg/kg	0.37	0.37	3.6	3.6	mg/kg	NULL	NULL	1	1
370	SRC-CU004-SI000004-000002	NULL	Tri+ PCBs	TRI_PLUS_PCB	10.47157	10.47157	mg/kg	0.37	0.37	0.37	0.37	mg/kg	NULL	NULL	1	1
371	SRC-CU004-SI000004-002006	NULL	AROCLOR 1016	12674-11-2	NULL	NULL	mg/kg	0.0057	0.0057	0.014	0.014	mg/kg	U	U	0	1
372	SRC-CU004-SI000004-002006	NULL	AROCLOR 1221	11104-28-2	0.077	0.077	mg/kg	0.0057	0.0057	0.014	0.014	mg/kg	NULL	NULL	1	1
373	SRC-CU004-SI000004-002006	NULL	AROCLOR 1232	11141-16-5	NULL	NULL	mg/kg	0.0057	0.0057	0.014	0.014	mg/kg	U	U	0	1
374	SRC-CU004-SI000004-002006	NULL	AROCLOR 1242	53469-21-9	0.022	0.022	mg/kg	0.0057	0.0057	0.014	0.014	mg/kg	NULL	NULL	1	1
375	SRC-CU004-SI000004-002006	NULL	AROCLOR 1248	12672-29-6	NULL	NULL	mg/kg	0.0057	0.0057	0.014	0.014	mg/kg	U	U	0	1
376	SRC-CU004-SI000004-002006	NULL	AROCLOR 1254	11097-69-1	NULL	NULL	mg/kg	0.0057	0.0057	0.014	0.014	mg/kg	U	U	0	1
377	SRC-CU004-SI000004-002006	NULL	AROCLOR 1260	11096-82-5	NULL	NULL	mg/kg	0.0057	0.0057	0.014	0.014	mg/kg	U	U	0	1
378	SRC-CU004-SI000004-002006	NULL	Moisture Content	WC002	28	28	%	0.019	0.019	0.019	0.019	%	NULL	NULL	1	1
379	SRC-CU004-SI000004-002006	NULL	Total PCBs	1336-36-3	0.099	0.099	mg/kg	0.0057	0.0057	0.055	0.055	mg/kg	NULL	NULL	1	1
380	SRC-CU004-SI000004-002006	NULL	Tri+ PCBs	TRI_PLUS_PCB	0.03248175	0.03248175	mg/kg	0.0057	0.0057	0.0057	0.0057	mg/kg	NULL	NULL	1	1
381	SRC-CU004-FI000005-000006	NULL	AROCLOR 1016	12674-11-2	NULL	NULL	mg/kg	2.6	2.6	6.3	6.3	mg/kg	U	U	0	1
382	SRC-CU004-FI000005-000006	NULL	AROCLOR 1221	11104-28-2	190	190	mg/kg	2.6	2.6	6.3	6.3	mg/kg	NULL	NULL	1	1
383	SRC-CU004-FI000005-000006	NULL	AROCLOR 1232	11141-16-5	NULL	NULL	mg/kg	2.6	2.6	6.3	6.3	mg/kg	U	U	0	1
384	SRC-CU004-FI000005-000006	NULL	AROCLOR 1242	53469-21-9	56	56	mg/kg	2.6	2.6	6.3	6.3	mg/kg	NULL	NULL	1	1
385	SRC-CU004-FI000005-000006	NULL	AROCLOR 1248	12672-29-6	NULL	NULL	mg/kg	2.6	2.6	6.3	6.3	mg/kg	U	U	0	1
386	SRC-CU004-FI000005-000006	NULL	AROCLOR 1254	11097-69-1	NULL	NULL	mg/kg	2.6	2.6	6.3	6.3	mg/kg	U	U	0	1
387	SRC-CU004-FI000005-000006	NULL	AROCLOR 1260	11096-82-5	NULL	NULL	mg/kg	2.6	2.6	6.3	6.3	mg/kg	U	U	0	1
388	SRC-CU004-FI000005-000006	NULL	Moisture Content	WC002	52	52	%	0.02	0.02	0.02	0.02	%	NULL	NULL	1	1
389	SRC-CU004-FI000005-000006	NULL	Total PCBs	1336-36-3	246	246	mg/kg	2.6	2.6	25	25	mg/kg	NULL	J	1	1
390	SRC-CU004-FI000005-000006	NULL	Tri+ PCBs	TRI_PLUS_PCB	76.5535	76.5535	mg/kg	2.6	2.6	2.6	2.6	mg/kg	NULL	NULL	1	1

Row ID	cu_id	node_id	dredge_pass	core_id	location_type	x_coord	y_coord	coord_system	sample_dt	collection_method	sample_name	sample_type	start_depth	end_depth	depth_unit
391	RLC-CU004	SRN-CU004-005	Inventory	SRC-CU004-FI000005	Sediment Residual Core Location	736218.82	1613503.07	New York State Plane East (ft) NAD 83	9/26/09 11:40	Core	SRC-CU004-FI000005-006012	ENV	6	12	in
392	RLC-CU004	SRN-CU004-005	Inventory	SRC-CU004-FI000005	Sediment Residual Core Location	736218.82	1613503.07	New York State Plane East (ft) NAD 83	9/26/09 11:40	Core	SRC-CU004-FI000005-006012	ENV	6	12	in
393	RLC-CU004	SRN-CU004-005	Inventory	SRC-CU004-FI000005	Sediment Residual Core Location	736218.82	1613503.07	New York State Plane East (ft) NAD 83	9/26/09 11:40	Core	SRC-CU004-FI000005-006012	ENV	6	12	in
394	RLC-CU004	SRN-CU004-005	Inventory	SRC-CU004-FI000005	Sediment Residual Core Location	736218.82	1613503.07	New York State Plane East (ft) NAD 83	9/26/09 11:40	Core	SRC-CU004-FI000005-006012	ENV	6	12	in
395	RLC-CU004	SRN-CU004-005	Inventory	SRC-CU004-FI000005	Sediment Residual Core Location	736218.82	1613503.07	New York State Plane East (ft) NAD 83	9/26/09 11:40	Core	SRC-CU004-FI000005-006012	ENV	6	12	in
396	RLC-CU004	SRN-CU004-005	Inventory	SRC-CU004-FI000005	Sediment Residual Core Location	736218.82	1613503.07	New York State Plane East (ft) NAD 83	9/26/09 11:40	Core	SRC-CU004-FI000005-006012	ENV	6	12	in
397	RLC-CU004	SRN-CU004-005	Inventory	SRC-CU004-FI000005	Sediment Residual Core Location	736218.82	1613503.07	New York State Plane East (ft) NAD 83	9/26/09 11:40	Core	SRC-CU004-FI000005-006012	ENV	6	12	in
398	RLC-CU004	SRN-CU004-005	Inventory	SRC-CU004-FI000005	Sediment Residual Core Location	736218.82	1613503.07	New York State Plane East (ft) NAD 83	9/26/09 11:40	Core	SRC-CU004-FI000005-006012	ENV	6	12	in
399	RLC-CU004	SRN-CU004-005	Inventory	SRC-CU004-FI000005	Sediment Residual Core Location	736218.82	1613503.07	New York State Plane East (ft) NAD 83	9/26/09 11:40	Core	SRC-CU004-FI000005-006012	ENV	6	12	in
400	RLC-CU004	SRN-CU004-005	Inventory	SRC-CU004-FI000005	Sediment Residual Core Location	736218.82	1613503.07	New York State Plane East (ft) NAD 83	9/26/09 11:40	Core	SRC-CU004-FI000005-006012	ENV	6	12	in
401	RLC-CU004	SRN-CU004-005	Inventory	SRC-CU004-FI000005	Sediment Residual Core Location	736218.82	1613503.07	New York State Plane East (ft) NAD 83	9/26/09 11:40	Core	SRC-CU004-FI000005-012018	ENV	12	18	in
402	RLC-CU004	SRN-CU004-005	Inventory	SRC-CU004-FI000005	Sediment Residual Core Location	736218.82	1613503.07	New York State Plane East (ft) NAD 83	9/26/09 11:40	Core	SRC-CU004-FI000005-012018	ENV	12	18	in
403	RLC-CU004	SRN-CU004-005	Inventory	SRC-CU004-FI000005	Sediment Residual Core Location	736218.82	1613503.07	New York State Plane East (ft) NAD 83	9/26/09 11:40	Core	SRC-CU004-FI000005-012018	ENV	12	18	in
404	RLC-CU004	SRN-CU004-005	Inventory	SRC-CU004-FI000005	Sediment Residual Core Location	736218.82	1613503.07	New York State Plane East (ft) NAD 83	9/26/09 11:40	Core	SRC-CU004-FI000005-012018	ENV	12	18	in
405	RLC-CU004	SRN-CU004-005	Inventory	SRC-CU004-FI000005	Sediment Residual Core Location	736218.82	1613503.07	New York State Plane East (ft) NAD 83	9/26/09 11:40	Core	SRC-CU004-FI000005-012018	ENV	12	18	in
406	RLC-CU004	SRN-CU004-005	Inventory	SRC-CU004-FI000005	Sediment Residual Core Location	736218.82	1613503.07	New York State Plane East (ft) NAD 83	9/26/09 11:40	Core	SRC-CU004-FI000005-012018	ENV	12	18	in
407	RLC-CU004	SRN-CU004-005	Inventory	SRC-CU004-FI000005	Sediment Residual Core Location	736218.82	1613503.07	New York State Plane East (ft) NAD 83	9/26/09 11:40	Core	SRC-CU004-FI000005-012018	ENV	12	18	in
408	RLC-CU004	SRN-CU004-005	Inventory	SRC-CU004-FI000005	Sediment Residual Core Location	736218.82	1613503.07	New York State Plane East (ft) NAD 83	9/26/09 11:40	Core	SRC-CU004-FI000005-012018	ENV	12	18	in
409	RLC-CU004	SRN-CU004-005	Inventory	SRC-CU004-FI000005	Sediment Residual Core Location	736218.82	1613503.07	New York State Plane East (ft) NAD 83	9/26/09 11:40	Core	SRC-CU004-FI000005-012018	ENV	12	18	in
410	RLC-CU004	SRN-CU004-005	Inventory	SRC-CU004-FI000005	Sediment Residual Core Location	736218.82	1613503.07	New York State Plane East (ft) NAD 83	9/26/09 11:40	Core	SRC-CU004-FI000005-012018	ENV	12	18	in
411	RLC-CU004	SRN-CU004-005	Inventory	SRC-CU004-FI000005	Sediment Residual Core Location	736218.82	1613503.07	New York State Plane East (ft) NAD 83	9/26/09 11:40	Core	SRC-CU004-FI000005-018023	ENV	18	23	in
412	RLC-CU004	SRN-CU004-005	Inventory	SRC-CU004-FI000005	Sediment Residual Core Location	736218.82	1613503.07	New York State Plane East (ft) NAD 83	9/26/09 11:40	Core	SRC-CU004-FI000005-018023	ENV	18	23	in
413	RLC-CU004	SRN-CU004-005	Inventory	SRC-CU004-FI000005	Sediment Residual Core Location	736218.82	1613503.07	New York State Plane East (ft) NAD 83	9/26/09 11:40	Core	SRC-CU004-FI000005-018023	ENV	18	23	in
414	RLC-CU004	SRN-CU004-005	Inventory	SRC-CU004-FI000005	Sediment Residual Core Location	736218.82	1613503.07	New York State Plane East (ft) NAD 83	9/26/09 11:40	Core	SRC-CU004-FI000005-018023	ENV	18	23	in
415	RLC-CU004	SRN-CU004-005	Inventory	SRC-CU004-FI000005	Sediment Residual Core Location	736218.82	1613503.07	New York State Plane East (ft) NAD 83	9/26/09 11:40	Core	SRC-CU004-FI000005-018023	ENV	18	23	in
416	RLC-CU004	SRN-CU004-005	Inventory	SRC-CU004-FI000005	Sediment Residual Core Location	736218.82	1613503.07	New York State Plane East (ft) NAD 83	9/26/09 11:40	Core	SRC-CU004-FI000005-018023	ENV	18	23	in
417	RLC-CU004	SRN-CU004-005	Inventory	SRC-CU004-FI000005	Sediment Residual Core Location	736218.82	1613503.07	New York State Plane East (ft) NAD 83	9/26/09 11:40	Core	SRC-CU004-FI000005-018023	ENV	18	23	in
418	RLC-CU004	SRN-CU004-005	Inventory	SRC-CU004-FI000005	Sediment Residual Core Location	736218.82	1613503.07	New York State Plane East (ft) NAD 83	9/26/09 11:40	Core	SRC-CU004-FI000005-018023	ENV	18	23	in
419	RLC-CU004	SRN-CU004-005	Inventory	SRC-CU004-FI000005	Sediment Residual Core Location	736218.82	1613503.07	New York State Plane East (ft) NAD 83	9/26/09 11:40	Core	SRC-CU004-FI000005-018023	ENV	18	23	in
420	RLC-CU004	SRN-CU004-005	Inventory	SRC-CU004-FI000005	Sediment Residual Core Location	736218.82	1613503.07	New York State Plane East (ft) NAD 83	9/26/09 11:40	Core	SRC-CU004-FI000005-018023	ENV	18	23	in
421	RLC-CU004	SRN-CU004-005	Second Inventory	SRC-CU004-SI000005	Sediment Residual Core Location	736216.1	1613504.71	New York State Plane East (ft) NAD 83	10/19/09 14:10	Core	SRC-CU004-SI000005-000006	ENV	0	6	in
422	RLC-CU004	SRN-CU004-005	Second Inventory	SRC-CU004-SI000005	Sediment Residual Core Location	736216.1	1613504.71	New York State Plane East (ft) NAD 83	10/19/09 14:10	Core	SRC-CU004-SI000005-000006	ENV	0	6	in
423	RLC-CU004	SRN-CU004-005	Second Inventory	SRC-CU004-SI000005	Sediment Residual Core Location	736216.1	1613504.71	New York State Plane East (ft) NAD 83	10/19/09 14:10	Core	SRC-CU004-SI000005-000006	ENV	0	6	in
424	RLC-CU004	SRN-CU004-005	Second Inventory	SRC-CU004-SI000005	Sediment Residual Core Location	736216.1	1613504.71	New York State Plane East (ft) NAD 83	10/19/09 14:10	Core	SRC-CU004-SI000005-000006	ENV	0	6	in
425	RLC-CU004	SRN-CU004-005	Second Inventory	SRC-CU004-SI000005	Sediment Residual Core Location	736216.1	1613504.71	New York State Plane East (ft) NAD 83	10/19/09 14:10	Core	SRC-CU004-SI000005-000006	ENV	0	6	in
426	RLC-CU004	SRN-CU004-005	Second Inventory	SRC-CU004-SI000005	Sediment Residual Core Location	736216.1	1613504.71	New York State Plane East (ft) NAD 83	10/19/09 14:10	Core	SRC-CU004-SI000005-000006	ENV	0	6	in
427	RLC-CU004	SRN-CU004-005	Second Inventory	SRC-CU004-SI000005	Sediment Residual Core Location	736216.1	1613504.71	New York State Plane East (ft) NAD 83	10/19/09 14:10	Core	SRC-CU004-SI000005-000006	ENV	0	6	in
428	RLC-CU004	SRN-CU004-005	Second Inventory	SRC-CU004-SI000005	Sediment Residual Core Location	736216.1	1613504.71	New York State Plane East (ft) NAD 83	10/19/09 14:10	Core	SRC-CU004-SI000005-000006	ENV	0	6	in
429	RLC-CU004	SRN-CU004-005	Second Inventory	SRC-CU004-SI000005	Sediment Residual Core Location	736216.1	1613504.71	New York State Plane East (ft) NAD 83	10/19/09 14:10	Core	SRC-CU004-SI000005-000006	ENV	0	6	in
430	RLC-CU004	SRN-CU004-005	Second Inventory	SRC-CU004-SI000005	Sediment Residual Core Location	736216.1	1613504.71	New York State Plane East (ft) NAD 83	10/19/09 14:10	Core	SRC-CU004-SI000005-000006	ENV	0	6	in
431	RLC-CU004	SRN-CU004-005	Second Inventory	SRC-CU004-SI000005	Sediment Residual Core Location	736216.1	1613504.71	New York State Plane East (ft) NAD 83	10/19/09 14:10	Core	SRC-CU004-SI000005-006012	ENV	6	12	in
432	RLC-CU004	SRN-CU004-005	Second Inventory	SRC-CU004-SI000005	Sediment Residual Core Location	736216.1	1613504.71	New York State Plane East (ft) NAD 83	10/19/09 14:10	Core	SRC-CU004-SI000005-006012	ENV	6	12	in
433	RLC-CU004	SRN-CU004-005	Second Inventory	SRC-CU004-SI000005	Sediment Residual Core Location	736216.1	1613504.71	New York State Plane East (ft) NAD 83	10/19/09 14:10	Core	SRC-CU004-SI000005-006012	ENV	6	12	in
434	RLC-CU004	SRN-CU004-005	Second Inventory	SRC-CU004-SI000005	Sediment Residual Core Location	736216.1	1613504.71	New York State Plane East (ft) NAD 83	10/19/09 14:10	Core	SRC-CU004-SI000005-006012	ENV	6	12	in
435	RLC-CU004	SRN-CU004-005	Second Inventory	SRC-CU004-SI000005	Sediment Residual Core Location	736216.1	1613504.71	New York State Plane East (ft) NAD 83	10/19/09 14:10	Core	SRC-CU004-SI000005-006012	ENV	6	12	in
436	RLC-CU004	SRN-CU004-005	Second Inventory	SRC-CU004-SI000005	Sediment Residual Core Location	736216.1	1613504.71	New York State Plane East (ft) NAD 83	10/19/09 14:10	Core	SRC-CU004-SI000005-006012	ENV	6	12	in
437	RLC-CU004	SRN-CU004-005	Second Inventory	SRC-CU004-SI000005	Sediment Residual Core Location	736216.1	1613504.71	New York State Plane East (ft) NAD 83	10/19/09 14:10	Core	SRC-CU004-SI000005-006012	ENV	6	12	in
438	RLC-CU004	SRN-CU004-005	Second Inventory	SRC-CU004-SI000005	Sediment Residual Core Location	736216.1	1613504.71	New York State Plane East (ft) NAD 83	10/19/09 14:10	Core	SRC-CU004-SI000005-006012	ENV	6	12	in
439	RLC-CU004	SRN-CU004-005	Second Inventory	SRC-CU004-SI000005	Sediment Residual Core Location	736216.1	1613504.71	New York State Plane East (ft) NAD 83	10/19/09 14:10	Core	SRC-CU004-SI000005-006012	ENV	6	12	in
440	RLC-CU004	SRN-CU004-005	Second Inventory	SRC-CU004-SI000005	Sediment Residual Core Location	736216.1	1613504.71	New York State Plane East (ft) NAD 83	10/19/09 14:10	Core	SRC-CU004-SI000005-006012	ENV	6	12	in
441	RLC-CU004	SRN-CU004-005	Second Inventory	SRC-CU004-SI000005	Sediment Residual Core Location	736216.1	1613504.71	New York State Plane East (ft) NAD 83	10/19/09 14:10	Core	SRC-CU004-SI000005-012018	ENV	12	18	in
442	RLC-CU004	SRN-CU004-005	Second Inventory	SRC-CU004-SI000005	Sediment Residual Core Location	736216.1	1613504.71	New York State Plane East (ft) NAD 83	10/19/09 14:10	Core	SRC-CU004-SI000005-012018	ENV	12	18	in
443	RLC-CU004	SRN-CU004-005	Second Inventory	SRC-CU004-SI000005	Sediment Residual Core Location	736216.1	1613504.71	New York State Plane East (ft) NAD 83	10/19/09 14:10	Core	SRC-CU004-SI000005-012018	ENV	12	18	in
444	RLC-CU004	SRN-CU004-005	Second Inventory	SRC-CU004-SI000005	Sediment Residual Core Location	736216.1	1613504.71	New York State Plane East (ft) NAD 83	10/19/09 14:10	Core	SRC-CU004-SI000005-012018	ENV	12	18	in
445	RLC-CU004	SRN-CU004-005	Second Inventory	SRC-CU004-SI000005	Sediment Residual Core Location	736216.1	1613504.71	New York State Plane East (ft) NAD 83	10/19/09 14:10	Core	SRC-CU004-SI000005-012018	ENV	12	18	in
446	RLC-CU004	SRN-CU004-005	Second Inventory	SRC-CU004-SI000005	Sediment Residual Core Location	736216.1	1613504.71	New York State Plane East (ft) NAD 83	10/19/09 14:10	Core	SRC-CU004-SI000005-012018	ENV	12	18	in
447	RLC-CU004	SRN-CU004-005	Second Inventory	SRC-CU004-SI000005	Sediment Residual Core Location	736216.1	1613504.71	New York State Plane East (ft) NAD 83	10/19/09 14:10	Core	SRC-CU004-SI000005-012018	ENV	12	18	in
448	RLC-CU004	SRN-CU004-005	Second Inventory	SRC-CU004-SI000005	Sediment Residual Core Location	736216.1	1613504.71	New York State Plane East (ft) NAD 83	10/19/09 14:10	Core	SRC-CU004-SI000005-012018	ENV	12	18	in
449	RLC-CU004	SRN-CU004-005	Second Inventory	SRC-CU004-SI000005	Sediment Residual Core Location	736216.1	1613504.71	New York State Plane East (ft) NAD 83	10/19/09 14:10	Core	SRC-CU004-SI000005-012018	ENV	12	18	in
450	RLC-CU004	SRN-CU004-005	Second Inventory	SRC-CU004-SI000005	Sediment Residual Core Location	736216.1	1613504.71	New York State Plane East (ft) NAD 83	10/19/09 14:10	Core	SRC-CU004-SI000005-012018	ENV	12	18	in
451	RLC-CU004	SRN-CU004-005	Second Inventory	SRC-CU004-SI000005	Sediment Residual Core Location	736216.1	1613504.71	New York State Plane East (ft) NAD 83	10/19/09 14:10	Core	SRC-CU004-SI000005-018024	ENV	18	24	in
452	RLC-CU004	SRN-CU004-005	Second Inventory	SRC-CU004-SI000005	Sediment Residual Core Location	736216.1	1613504.71	New York State Plane East (ft) NAD 83	10/19/09 14:10	Core	SRC-CU004-SI000005-018024	ENV	18	24	in
453	RLC-CU004	SRN-CU004-005	Second Inventory	SRC-CU004-SI000005	Sediment Residual Core Location	736216.1	1613504.71	New York State Plane East (ft) NAD 83	10/19/09 14:10	Core	SRC-CU004-SI000005-018024	ENV	18	24	in
454	RLC-CU004	SRN-CU004-005	Second Inventory	SRC-CU004-SI000005	Sediment Residual Core Location	736216.1	1613504.71	New York State Plane East (ft) NAD 83	10/19/09 14:10	Core	SRC-CU004-SI000005-018024	ENV	18	24	in
455	RLC-CU004	SRN-CU004-005	Second Inventory	SRC-CU004-SI000005	Sediment Residual Core Location	736216.1	1613504.71	New York State Plane East (ft) NAD 83	10/19/09 14:10	Core	SRC-CU004-SI000005-018024	ENV	18	24	in

Row ID	sample_name	dup_parent_sample_name	analyte_name	cas_rn	Lab_Reported_Result	Verified_Result	result_unit	Lab_Reported_MDL	Verified_MDL	Lab_Reported_RL	Verified_RL	limit_unit	Lab_Reported_Qualifier	Verified_Qualifier	Detected	Reportable
391	SRC-CU004-FI000005-006012	NULL	AROCLOR 1016	12674-11-2	NULL	NULL	mg/kg	0.0041	0.0041	0.016	0.016	mg/kg	U	U	0	1
392	SRC-CU004-FI000005-006012	NULL	AROCLOR 1221	11104-28-2	NULL	NULL	mg/kg	0.0041	0.0041	0.016	0.016	mg/kg	U	U	0	1
393	SRC-CU004-FI000005-006012	NULL	AROCLOR 1232	11141-16-5	NULL	NULL	mg/kg	0.0041	0.0041	0.016	0.016	mg/kg	U	U	0	1
394	SRC-CU004-FI000005-006012	NULL	AROCLOR 1242	53469-21-9	NULL	NULL	mg/kg	0.0041	0.0041	0.016	0.016	mg/kg	U	U	0	1
395	SRC-CU004-FI000005-006012	NULL	AROCLOR 1248	12672-29-6	NULL	NULL	mg/kg	0.0041	0.0041	0.016	0.016	mg/kg	U	U	0	1
396	SRC-CU004-FI000005-006012	NULL	AROCLOR 1254	11097-69-1	NULL	NULL	mg/kg	0.0041	0.0041	0.016	0.016	mg/kg	U	U	0	1
397	SRC-CU004-FI000005-006012	NULL	AROCLOR 1260	11096-82-5	NULL	NULL	mg/kg	0.0041	0.0041	0.016	0.016	mg/kg	U	U	0	1
398	SRC-CU004-FI000005-006012	NULL	Moisture Content	WC002	37	37	%	1	1	1	1	%	NULL	NULL	1	1
399	SRC-CU004-FI000005-006012	NULL	Total PCBs	1336-36-3	NULL	NULL	mg/kg	0.0041	0.0041	0.064	0.064	mg/kg	U	U	0	1
400	SRC-CU004-FI000005-006012	NULL	Tri+ PCBs	TRI_PLUS_PCB	0.00394215	0.00394215	mg/kg	0.0041	0.0041	0.0041	0.0041	mg/kg	NULL	U	0	1
401	SRC-CU004-FI000005-012018	NULL	AROCLOR 1016	12674-11-2	NULL	NULL	mg/kg	0.0036	0.0036	0.014	0.014	mg/kg	U	U	0	1
402	SRC-CU004-FI000005-012018	NULL	AROCLOR 1221	11104-28-2	NULL	NULL	mg/kg	0.0036	0.0036	0.014	0.014	mg/kg	U	U	0	1
403	SRC-CU004-FI000005-012018	NULL	AROCLOR 1232	11141-16-5	NULL	NULL	mg/kg	0.0036	0.0036	0.014	0.014	mg/kg	U	U	0	1
404	SRC-CU004-FI000005-012018	NULL	AROCLOR 1242	53469-21-9	NULL	NULL	mg/kg	0.0036	0.0036	0.014	0.014	mg/kg	U	U	0	1
405	SRC-CU004-FI000005-012018	NULL	AROCLOR 1248	12672-29-6	NULL	NULL	mg/kg	0.0036	0.0036	0.014	0.014	mg/kg	U	U	0	1
406	SRC-CU004-FI000005-012018	NULL	AROCLOR 1254	11097-69-1	NULL	NULL	mg/kg	0.0036	0.0036	0.014	0.014	mg/kg	U	U	0	1
407	SRC-CU004-FI000005-012018	NULL	AROCLOR 1260	11096-82-5	NULL	NULL	mg/kg	0.0036	0.0036	0.014	0.014	mg/kg	U	U	0	1
408	SRC-CU004-FI000005-012018	NULL	Moisture Content	WC002	28.7	28.7	%	1	1	1	1	%	NULL	NULL	1	1
409	SRC-CU004-FI000005-012018	NULL	Total PCBs	1336-36-3	NULL	NULL	mg/kg	0.0036	0.0036	0.056	0.056	mg/kg	U	U	0	1
410	SRC-CU004-FI000005-012018	NULL	Tri+ PCBs	TRI_PLUS_PCB	0.0034614	0.0034614	mg/kg	0.0036	0.0036	0.0036	0.0036	mg/kg	NULL	U	0	1
411	SRC-CU004-FI000005-018023	NULL	AROCLOR 1016	12674-11-2	NULL	NULL	mg/kg	0.0029	0.0029	0.011	0.011	mg/kg	U	U	0	1
412	SRC-CU004-FI000005-018023	NULL	AROCLOR 1221	11104-28-2	NULL	NULL	mg/kg	0.0029	0.0029	0.011	0.011	mg/kg	U	U	0	1
413	SRC-CU004-FI000005-018023	NULL	AROCLOR 1232	11141-16-5	NULL	NULL	mg/kg	0.0029	0.0029	0.011	0.011	mg/kg	U	U	0	1
414	SRC-CU004-FI000005-018023	NULL	AROCLOR 1242	53469-21-9	NULL	NULL	mg/kg	0.0029	0.0029	0.011	0.011	mg/kg	U	U	0	1
415	SRC-CU004-FI000005-018023	NULL	AROCLOR 1248	12672-29-6	NULL	NULL	mg/kg	0.0029	0.0029	0.011	0.011	mg/kg	U	U	0	1
416	SRC-CU004-FI000005-018023	NULL	AROCLOR 1254	11097-69-1	NULL	NULL	mg/kg	0.0029	0.0029	0.011	0.011	mg/kg	U	U	0	1
417	SRC-CU004-FI000005-018023	NULL	AROCLOR 1260	11096-82-5	NULL	NULL	mg/kg	0.0029	0.0029	0.011	0.011	mg/kg	U	U	0	1
418	SRC-CU004-FI000005-018023	NULL	Moisture Content	WC002	9.7	9.7	%	1	1	1	1	%	NULL	NULL	1	1
419	SRC-CU004-FI000005-018023	NULL	Total PCBs	1336-36-3	NULL	NULL	mg/kg	0.0029	0.0029	0.044	0.044	mg/kg	U	U	0	1
420	SRC-CU004-FI000005-018023	NULL	Tri+ PCBs	TRI_PLUS_PCB	0.00278835	0.00278835	mg/kg	0.0029	0.0029	0.0029	0.0029	mg/kg	NULL	U	0	1
421	SRC-CU004-SI000005-000006	NULL	AROCLOR 1016	12674-11-2	NULL	NULL	mg/kg	3.2	3.2	7.7	7.7	mg/kg	U	U	0	1
422	SRC-CU004-SI000005-000006	NULL	AROCLOR 1221	11104-28-2	310	310	mg/kg	3.2	3.2	7.7	7.7	mg/kg	NULL	NULL	1	1
423	SRC-CU004-SI000005-000006	NULL	AROCLOR 1232	11141-16-5	NULL	NULL	mg/kg	3.2	3.2	7.7	7.7	mg/kg	U	U	0	1
424	SRC-CU004-SI000005-000006	NULL	AROCLOR 1242	53469-21-9	66	66	mg/kg	3.2	3.2	7.7	7.7	mg/kg	NULL	NULL	1	1
425	SRC-CU004-SI000005-000006	NULL	AROCLOR 1248	12672-29-6	NULL	NULL	mg/kg	3.2	3.2	7.7	7.7	mg/kg	U	U	0	1
426	SRC-CU004-SI000005-000006	NULL	AROCLOR 1254	11097-69-1	NULL	NULL	mg/kg	3.2	3.2	7.7	7.7	mg/kg	U	U	0	1
427	SRC-CU004-SI000005-000006	NULL	AROCLOR 1260	11096-82-5	NULL	NULL	mg/kg	3.2	3.2	7.7	7.7	mg/kg	U	U	0	1
428	SRC-CU004-SI000005-000006	NULL	Moisture Content	WC002	49	49	%	0.019	0.019	0.019	0.019	%	NULL	NULL	1	1
429	SRC-CU004-SI000005-000006	NULL	Total PCBs	1336-36-3	376	376	mg/kg	3.2	3.2	31	31	mg/kg	NULL	NULL	1	1
430	SRC-CU004-SI000005-000006	NULL	Tri+ PCBs	TRI_PLUS_PCB	101.732	101.732	mg/kg	3.2	3.2	3.2	3.2	mg/kg	NULL	NULL	1	1
431	SRC-CU004-SI000005-006012	NULL	AROCLOR 1016	12674-11-2	NULL	NULL	mg/kg	0.35	0.35	1.4	1.4	mg/kg	U	U	0	1
432	SRC-CU004-SI000005-006012	NULL	AROCLOR 1221	11104-28-2	24	24	mg/kg	0.35	0.35	1.4	1.4	mg/kg	NULL	NULL	1	1
433	SRC-CU004-SI000005-006012	NULL	AROCLOR 1232	11141-16-5	NULL	NULL	mg/kg	0.35	0.35	1.4	1.4	mg/kg	U	U	0	1
434	SRC-CU004-SI000005-006012	NULL	AROCLOR 1242	53469-21-9	13	13	mg/kg	0.35	0.35	1.4	1.4	mg/kg	NULL	NULL	1	1
435	SRC-CU004-SI000005-006012	NULL	AROCLOR 1248	12672-29-6	NULL	NULL	mg/kg	0.35	0.35	1.4	1.4	mg/kg	U	U	0	1
436	SRC-CU004-SI000005-006012	NULL	AROCLOR 1254	11097-69-1	2.4	2.4	mg/kg	0.35	0.35	1.4	1.4	mg/kg	NULL	NULL	1	1
437	SRC-CU004-SI000005-006012	NULL	AROCLOR 1260	11096-82-5	NULL	NULL	mg/kg	0.35	0.35	1.4	1.4	mg/kg	U	U	0	1
438	SRC-CU004-SI000005-006012	NULL	Moisture Content	WC002	41	41	%	1	1	1	1	%	NULL	NULL	1	1
439	SRC-CU004-SI000005-006012	NULL	Total PCBs	1336-36-3	39	39	mg/kg	0.35	0.35	5.4	5.4	mg/kg	NULL	NULL	1	1
440	SRC-CU004-SI000005-006012	NULL	Tri+ PCBs	TRI_PLUS_PCB	16.975	16.975	mg/kg	0.35	0.35	0.35	0.35	mg/kg	NULL	NULL	1	1
441	SRC-CU004-SI000005-012018	NULL	AROCLOR 1016	12674-11-2	NULL	NULL	mg/kg	0.0097	0.0097	0.037	0.037	mg/kg	U	U	0	1
442	SRC-CU004-SI000005-012018	NULL	AROCLOR 1221	11104-28-2	0.076	0.076	mg/kg	0.0097	0.0097	0.037	0.037	mg/kg	NULL	NULL	1	1
443	SRC-CU004-SI000005-012018	NULL	AROCLOR 1232	11141-16-5	NULL	NULL	mg/kg	0.0097	0.0097	0.037	0.037	mg/kg	U	U	0	1
444	SRC-CU004-SI000005-012018	NULL	AROCLOR 1242	53469-21-9	NULL	NULL	mg/kg	0.0097	0.0097	0.037	0.037	mg/kg	U	U	0	1
445	SRC-CU004-SI000005-012018	NULL	AROCLOR 1248	12672-29-6	NULL	NULL	mg/kg	0.0097	0.0097	0.037	0.037	mg/kg	U	U	0	1
446	SRC-CU004-SI000005-012018	NULL	AROCLOR 1254	11097-69-1	NULL	NULL	mg/kg	0.0097	0.0097	0.037	0.037	mg/kg	U	U	0	1
447	SRC-CU004-SI000005-012018	NULL	AROCLOR 1260	11096-82-5	NULL	NULL	mg/kg	0.0097	0.0097	0.037	0.037	mg/kg	U	U	0	1
448	SRC-CU004-SI000005-012018	NULL	Moisture Content	WC002	73.2	73.2	%	1	1	1	1	%	NULL	NULL	1	1
449	SRC-CU004-SI000005-012018	NULL	Total PCBs	1336-36-3	0.076	0.076	mg/kg	0.0097	0.0097	0.15	0.15	mg/kg	J	J	1	1
450	SRC-CU004-SI000005-012018	NULL	Tri+ PCBs	TRI_PLUS_PCB	0.0187895	0.0187895	mg/kg	0.0097	0.0097	0.0097	0.0097	mg/kg	NULL	NULL	1	1
451	SRC-CU004-SI000005-018024	NULL	AROCLOR 1016	12674-11-2	NULL	NULL	mg/kg	0.0061	0.0061	0.023	0.023	mg/kg	U	U	0	1
452	SRC-CU004-SI000005-018024	NULL	AROCLOR 1221	11104-28-2	NULL	NULL	mg/kg	0.0061	0.0061	0.023	0.023	mg/kg	U	U	0	1
453	SRC-CU004-SI000005-018024	NULL	AROCLOR 1232	11141-16-5	NULL	NULL	mg/kg	0.0061	0.0061	0.023	0.023	mg/kg	U	U	0	1
454	SRC-CU004-SI000005-018024	NULL	AROCLOR 1242	53469-21-9	NULL	NULL	mg/kg	0.0061	0.0061	0.023	0.023	mg/kg	U	U	0	1
455	SRC-CU004-SI000005-018024	NULL	AROCLOR 1248	12672-29-6	NULL	NULL	mg/kg	0.0061	0.0061	0.023	0.023	mg/kg	U	U	0	1

Row ID	cu_id	node_id	dredge_pass	core_id	location_type	x_coord	y_coord	coord_system	sample_dt	collection_method	sample_name	sample_type	start_depth	end_depth	depth_unit
456	RLC-CU004	SRN-CU004-005	Second Inventory	SRC-CU004-SI000005	Sediment Residual Core Location	736216.1	1613504.71	New York State Plane East (ft) NAD 83	10/19/09 14:10	Core	SRC-CU004-SI000005-018024	ENV	18	24	in
457	RLC-CU004	SRN-CU004-005	Second Inventory	SRC-CU004-SI000005	Sediment Residual Core Location	736216.1	1613504.71	New York State Plane East (ft) NAD 83	10/19/09 14:10	Core	SRC-CU004-SI000005-018024	ENV	18	24	in
458	RLC-CU004	SRN-CU004-005	Second Inventory	SRC-CU004-SI000005	Sediment Residual Core Location	736216.1	1613504.71	New York State Plane East (ft) NAD 83	10/19/09 14:10	Core	SRC-CU004-SI000005-018024	ENV	18	24	in
459	RLC-CU004	SRN-CU004-005	Second Inventory	SRC-CU004-SI000005	Sediment Residual Core Location	736216.1	1613504.71	New York State Plane East (ft) NAD 83	10/19/09 14:10	Core	SRC-CU004-SI000005-018024	ENV	18	24	in
460	RLC-CU004	SRN-CU004-005	Second Inventory	SRC-CU004-SI000005	Sediment Residual Core Location	736216.1	1613504.71	New York State Plane East (ft) NAD 83	10/19/09 14:10	Core	SRC-CU004-SI000005-018024	ENV	18	24	in
461	RLC-CU004	SRN-CU004-006	Inventory	SRC-CU004-FI000006	Sediment Residual Core Location	736303.92	1613501.63	New York State Plane East (ft) NAD 83	9/26/09 11:58	Core	SRC-CU004-FI000006-000006	ENV	0	6	in
462	RLC-CU004	SRN-CU004-006	Inventory	SRC-CU004-FI000006	Sediment Residual Core Location	736303.92	1613501.63	New York State Plane East (ft) NAD 83	9/26/09 11:58	Core	SRC-CU004-FI000006-000006	ENV	0	6	in
463	RLC-CU004	SRN-CU004-006	Inventory	SRC-CU004-FI000006	Sediment Residual Core Location	736303.92	1613501.63	New York State Plane East (ft) NAD 83	9/26/09 11:58	Core	SRC-CU004-FI000006-000006	ENV	0	6	in
464	RLC-CU004	SRN-CU004-006	Inventory	SRC-CU004-FI000006	Sediment Residual Core Location	736303.92	1613501.63	New York State Plane East (ft) NAD 83	9/26/09 11:58	Core	SRC-CU004-FI000006-000006	ENV	0	6	in
465	RLC-CU004	SRN-CU004-006	Inventory	SRC-CU004-FI000006	Sediment Residual Core Location	736303.92	1613501.63	New York State Plane East (ft) NAD 83	9/26/09 11:58	Core	SRC-CU004-FI000006-000006	ENV	0	6	in
466	RLC-CU004	SRN-CU004-006	Inventory	SRC-CU004-FI000006	Sediment Residual Core Location	736303.92	1613501.63	New York State Plane East (ft) NAD 83	9/26/09 11:58	Core	SRC-CU004-FI000006-000006	ENV	0	6	in
467	RLC-CU004	SRN-CU004-006	Inventory	SRC-CU004-FI000006	Sediment Residual Core Location	736303.92	1613501.63	New York State Plane East (ft) NAD 83	9/26/09 11:58	Core	SRC-CU004-FI000006-000006	ENV	0	6	in
468	RLC-CU004	SRN-CU004-006	Inventory	SRC-CU004-FI000006	Sediment Residual Core Location	736303.92	1613501.63	New York State Plane East (ft) NAD 83	9/26/09 11:58	Core	SRC-CU004-FI000006-000006	ENV	0	6	in
469	RLC-CU004	SRN-CU004-006	Inventory	SRC-CU004-FI000006	Sediment Residual Core Location	736303.92	1613501.63	New York State Plane East (ft) NAD 83	9/26/09 11:58	Core	SRC-CU004-FI000006-000006	ENV	0	6	in
470	RLC-CU004	SRN-CU004-006	Inventory	SRC-CU004-FI000006	Sediment Residual Core Location	736303.92	1613501.63	New York State Plane East (ft) NAD 83	9/26/09 11:58	Core	SRC-CU004-FI000006-000006	ENV	0	6	in
471	RLC-CU004	SRN-CU004-006	Inventory	SRC-CU004-FI000006	Sediment Residual Core Location	736303.92	1613501.63	New York State Plane East (ft) NAD 83	9/26/09 11:58	Core	SRC-CU004-FI000006-006012	ENV	6	12	in
472	RLC-CU004	SRN-CU004-006	Inventory	SRC-CU004-FI000006	Sediment Residual Core Location	736303.92	1613501.63	New York State Plane East (ft) NAD 83	9/26/09 11:58	Core	SRC-CU004-FI000006-006012	ENV	6	12	in
473	RLC-CU004	SRN-CU004-006	Inventory	SRC-CU004-FI000006	Sediment Residual Core Location	736303.92	1613501.63	New York State Plane East (ft) NAD 83	9/26/09 11:58	Core	SRC-CU004-FI000006-006012	ENV	6	12	in
474	RLC-CU004	SRN-CU004-006	Inventory	SRC-CU004-FI000006	Sediment Residual Core Location	736303.92	1613501.63	New York State Plane East (ft) NAD 83	9/26/09 11:58	Core	SRC-CU004-FI000006-006012	ENV	6	12	in
475	RLC-CU004	SRN-CU004-006	Inventory	SRC-CU004-FI000006	Sediment Residual Core Location	736303.92	1613501.63	New York State Plane East (ft) NAD 83	9/26/09 11:58	Core	SRC-CU004-FI000006-006012	ENV	6	12	in
476	RLC-CU004	SRN-CU004-006	Inventory	SRC-CU004-FI000006	Sediment Residual Core Location	736303.92	1613501.63	New York State Plane East (ft) NAD 83	9/26/09 11:58	Core	SRC-CU004-FI000006-006012	ENV	6	12	in
477	RLC-CU004	SRN-CU004-006	Inventory	SRC-CU004-FI000006	Sediment Residual Core Location	736303.92	1613501.63	New York State Plane East (ft) NAD 83	9/26/09 11:58	Core	SRC-CU004-FI000006-006012	ENV	6	12	in
478	RLC-CU004	SRN-CU004-006	Inventory	SRC-CU004-FI000006	Sediment Residual Core Location	736303.92	1613501.63	New York State Plane East (ft) NAD 83	9/26/09 11:58	Core	SRC-CU004-FI000006-006012	ENV	6	12	in
479	RLC-CU004	SRN-CU004-006	Inventory	SRC-CU004-FI000006	Sediment Residual Core Location	736303.92	1613501.63	New York State Plane East (ft) NAD 83	9/26/09 11:58	Core	SRC-CU004-FI000006-006012	ENV	6	12	in
480	RLC-CU004	SRN-CU004-006	Inventory	SRC-CU004-FI000006	Sediment Residual Core Location	736303.92	1613501.63	New York State Plane East (ft) NAD 83	9/26/09 11:58	Core	SRC-CU004-FI000006-006012	ENV	6	12	in
481	RLC-CU004	SRN-CU004-006	Inventory	SRC-CU004-FI000006	Sediment Residual Core Location	736303.92	1613501.63	New York State Plane East (ft) NAD 83	9/26/09 11:58	Core	SRC-CU004-FI000006-012018	ENV	12	18	in
482	RLC-CU004	SRN-CU004-006	Inventory	SRC-CU004-FI000006	Sediment Residual Core Location	736303.92	1613501.63	New York State Plane East (ft) NAD 83	9/26/09 11:58	Core	SRC-CU004-FI000006-012018	ENV	12	18	in
483	RLC-CU004	SRN-CU004-006	Inventory	SRC-CU004-FI000006	Sediment Residual Core Location	736303.92	1613501.63	New York State Plane East (ft) NAD 83	9/26/09 11:58	Core	SRC-CU004-FI000006-012018	ENV	12	18	in
484	RLC-CU004	SRN-CU004-006	Inventory	SRC-CU004-FI000006	Sediment Residual Core Location	736303.92	1613501.63	New York State Plane East (ft) NAD 83	9/26/09 11:58	Core	SRC-CU004-FI000006-012018	ENV	12	18	in
485	RLC-CU004	SRN-CU004-006	Inventory	SRC-CU004-FI000006	Sediment Residual Core Location	736303.92	1613501.63	New York State Plane East (ft) NAD 83	9/26/09 11:58	Core	SRC-CU004-FI000006-012018	ENV	12	18	in
486	RLC-CU004	SRN-CU004-006	Inventory	SRC-CU004-FI000006	Sediment Residual Core Location	736303.92	1613501.63	New York State Plane East (ft) NAD 83	9/26/09 11:58	Core	SRC-CU004-FI000006-012018	ENV	12	18	in
487	RLC-CU004	SRN-CU004-006	Inventory	SRC-CU004-FI000006	Sediment Residual Core Location	736303.92	1613501.63	New York State Plane East (ft) NAD 83	9/26/09 11:58	Core	SRC-CU004-FI000006-012018	ENV	12	18	in
488	RLC-CU004	SRN-CU004-006	Inventory	SRC-CU004-FI000006	Sediment Residual Core Location	736303.92	1613501.63	New York State Plane East (ft) NAD 83	9/26/09 11:58	Core	SRC-CU004-FI000006-012018	ENV	12	18	in
489	RLC-CU004	SRN-CU004-006	Inventory	SRC-CU004-FI000006	Sediment Residual Core Location	736303.92	1613501.63	New York State Plane East (ft) NAD 83	9/26/09 11:58	Core	SRC-CU004-FI000006-012018	ENV	12	18	in
490	RLC-CU004	SRN-CU004-006	Inventory	SRC-CU004-FI000006	Sediment Residual Core Location	736303.92	1613501.63	New York State Plane East (ft) NAD 83	9/26/09 11:58	Core	SRC-CU004-FI000006-012018	ENV	12	18	in
491	RLC-CU004	SRN-CU004-006	Inventory	SRC-CU004-FI000006	Sediment Residual Core Location	736303.92	1613501.63	New York State Plane East (ft) NAD 83	9/26/09 11:58	Core	SRC-CU004-FI000006-018023	ENV	18	23	in
492	RLC-CU004	SRN-CU004-006	Inventory	SRC-CU004-FI000006	Sediment Residual Core Location	736303.92	1613501.63	New York State Plane East (ft) NAD 83	9/26/09 11:58	Core	SRC-CU004-FI000006-018023	ENV	18	23	in
493	RLC-CU004	SRN-CU004-006	Inventory	SRC-CU004-FI000006	Sediment Residual Core Location	736303.92	1613501.63	New York State Plane East (ft) NAD 83	9/26/09 11:58	Core	SRC-CU004-FI000006-018023	ENV	18	23	in
494	RLC-CU004	SRN-CU004-006	Inventory	SRC-CU004-FI000006	Sediment Residual Core Location	736303.92	1613501.63	New York State Plane East (ft) NAD 83	9/26/09 11:58	Core	SRC-CU004-FI000006-018023	ENV	18	23	in
495	RLC-CU004	SRN-CU004-006	Inventory	SRC-CU004-FI000006	Sediment Residual Core Location	736303.92	1613501.63	New York State Plane East (ft) NAD 83	9/26/09 11:58	Core	SRC-CU004-FI000006-018023	ENV	18	23	in
496	RLC-CU004	SRN-CU004-006	Inventory	SRC-CU004-FI000006	Sediment Residual Core Location	736303.92	1613501.63	New York State Plane East (ft) NAD 83	9/26/09 11:58	Core	SRC-CU004-FI000006-018023	ENV	18	23	in
497	RLC-CU004	SRN-CU004-006	Inventory	SRC-CU004-FI000006	Sediment Residual Core Location	736303.92	1613501.63	New York State Plane East (ft) NAD 83	9/26/09 11:58	Core	SRC-CU004-FI000006-018023	ENV	18	23	in
498	RLC-CU004	SRN-CU004-006	Inventory	SRC-CU004-FI000006	Sediment Residual Core Location	736303.92	1613501.63	New York State Plane East (ft) NAD 83	9/26/09 11:58	Core	SRC-CU004-FI000006-018023	ENV	18	23	in
499	RLC-CU004	SRN-CU004-006	Inventory	SRC-CU004-FI000006	Sediment Residual Core Location	736303.92	1613501.63	New York State Plane East (ft) NAD 83	9/26/09 11:58	Core	SRC-CU004-FI000006-018023	ENV	18	23	in
500	RLC-CU004	SRN-CU004-006	Inventory	SRC-CU004-FI000006	Sediment Residual Core Location	736303.92	1613501.63	New York State Plane East (ft) NAD 83	9/26/09 11:58	Core	SRC-CU004-FI000006-018023	ENV	18	23	in
501	RLC-CU004	SRN-CU004-006	Second Inventory	SRC-CU004-SI000006	Sediment Residual Core Location	736307.67	1613503.35	New York State Plane East (ft) NAD 83	10/19/09 14:22	Core	SRC-CU004-SI000006-000003	ENV	0	3	in
502	RLC-CU004	SRN-CU004-006	Second Inventory	SRC-CU004-SI000006	Sediment Residual Core Location	736307.67	1613503.35	New York State Plane East (ft) NAD 83	10/19/09 14:22	Core	SRC-CU004-SI000006-000003	ENV	0	3	in
503	RLC-CU004	SRN-CU004-006	Second Inventory	SRC-CU004-SI000006	Sediment Residual Core Location	736307.67	1613503.35	New York State Plane East (ft) NAD 83	10/19/09 14:22	Core	SRC-CU004-SI000006-000003	ENV	0	3	in
504	RLC-CU004	SRN-CU004-006	Second Inventory	SRC-CU004-SI000006	Sediment Residual Core Location	736307.67	1613503.35	New York State Plane East (ft) NAD 83	10/19/09 14:22	Core	SRC-CU004-SI000006-000003	ENV	0	3	in
505	RLC-CU004	SRN-CU004-006	Second Inventory	SRC-CU004-SI000006	Sediment Residual Core Location	736307.67	1613503.35	New York State Plane East (ft) NAD 83	10/19/09 14:22	Core	SRC-CU004-SI000006-000003	ENV	0	3	in
506	RLC-CU004	SRN-CU004-006	Second Inventory	SRC-CU004-SI000006	Sediment Residual Core Location	736307.67	1613503.35	New York State Plane East (ft) NAD 83	10/19/09 14:22	Core	SRC-CU004-SI000006-000003	ENV	0	3	in
507	RLC-CU004	SRN-CU004-006	Second Inventory	SRC-CU004-SI000006	Sediment Residual Core Location	736307.67	1613503.35	New York State Plane East (ft) NAD 83	10/19/09 14:22	Core	SRC-CU004-SI000006-000003	ENV	0	3	in
508	RLC-CU004	SRN-CU004-006	Second Inventory	SRC-CU004-SI000006	Sediment Residual Core Location	736307.67	1613503.35	New York State Plane East (ft) NAD 83	10/19/09 14:22	Core	SRC-CU004-SI000006-000003	ENV	0	3	in
509	RLC-CU004	SRN-CU004-006	Second Inventory	SRC-CU004-SI000006	Sediment Residual Core Location	736307.67	1613503.35	New York State Plane East (ft) NAD 83	10/19/09 14:22	Core	SRC-CU004-SI000006-000003	ENV	0	3	in
510	RLC-CU004	SRN-CU004-006	Second Inventory	SRC-CU004-SI000006	Sediment Residual Core Location	736307.67	1613503.35	New York State Plane East (ft) NAD 83	10/19/09 14:22	Core	SRC-CU004-SI000006-000003	ENV	0	3	in
511	RLC-CU004	SRN-CU004-006	Second Inventory	SRC-CU004-SI000006	Sediment Residual Core Location	736307.67	1613503.35	New York State Plane East (ft) NAD 83	10/19/09 14:22	Core	SRC-CU004-SI000006-003006	ENV	3	6	in
512	RLC-CU004	SRN-CU004-006	Second Inventory	SRC-CU004-SI000006	Sediment Residual Core Location	736307.67	1613503.35	New York State Plane East (ft) NAD 83	10/19/09 14:22	Core	SRC-CU004-SI000006-003006	ENV	3	6	in
513	RLC-CU004	SRN-CU004-006	Second Inventory	SRC-CU004-SI000006	Sediment Residual Core Location	736307.67	1613503.35	New York State Plane East (ft) NAD 83	10/19/09 14:22	Core	SRC-CU004-SI000006-003006	ENV	3	6	in
514	RLC-CU004	SRN-CU004-006	Second Inventory	SRC-CU004-SI000006	Sediment Residual Core Location	736307.67	1613503.35	New York State Plane East (ft) NAD 83	10/19/09 14:22	Core	SRC-CU004-SI000006-003006	ENV	3	6	in
515	RLC-CU004	SRN-CU004-006	Second Inventory	SRC-CU004-SI000006	Sediment Residual Core Location	736307.67	1613503.35	New York State Plane East (ft) NAD 83	10/19/09 14:22	Core	SRC-CU004-SI000006-003006	ENV	3	6	in
516	RLC-CU004	SRN-CU004-006	Second Inventory	SRC-CU004-SI000006	Sediment Residual Core Location	736307.67	1613503.35	New York State Plane East (ft) NAD 83	10/19/09 14:22	Core	SRC-CU004-SI000006-003006	ENV	3	6	in
517	RLC-CU004	SRN-CU004-006	Second Inventory	SRC-CU004-SI000006	Sediment Residual Core Location	736307.67	1613503.35	New York State Plane East (ft) NAD 83	10/19/09 14:22	Core	SRC-CU004-SI000006-003006	ENV	3	6	in
518	RLC-CU004	SRN-CU004-006	Second Inventory	SRC-CU004-SI000006	Sediment Residual Core Location	736307.67	1613503.35	New York State Plane East (ft) NAD 83	10/19/09 14:22	Core	SRC-CU004-SI000006-003006	ENV	3	6	in
519	RLC-CU004	SRN-CU004-006	Second Inventory	SRC-CU004-SI000006	Sediment Residual Core Location	736307.67	1613503.35	New York State Plane East (ft) NAD 83	10/19/09 14:22	Core	SRC-CU004-SI000006-003006	ENV	3	6	in
520	RLC-CU004	SRN-CU004-006	Second Inventory	SRC-CU004-SI000006	Sediment Residual Core Location	736307.67	1613503.35	New York State Plane East (ft) NAD 83	10/19/09 14:22	Core	SRC-CU004-SI000006-003006	ENV	3	6	in

Row ID	sample_name	dup_parent_sample_name	analyte_name	cas_rn	Lab_Reported_Result	Verified_Result	result_unit	Lab_Reported_MDL	Verified_MDL	Lab_Reported_RL	Verified_RL	limit_unit	Lab_Reported_Qualifier	Verified_Qualifier	Detected	Reportable
456	SRC-CU004-SI000005-018024	NULL	AROCLOR 1254	11097-69-1	NULL	NULL	mg/kg	0.0061	0.0061	0.023	0.023	mg/kg	U	U	0	1
457	SRC-CU004-SI000005-018024	NULL	AROCLOR 1260	11096-82-5	NULL	NULL	mg/kg	0.0061	0.0061	0.023	0.023	mg/kg	U	U	0	1
458	SRC-CU004-SI000005-018024	NULL	Moisture Content	WC002	57.3	57.3	%	1	1	1	1	%	NULL	NULL	1	1
459	SRC-CU004-SI000005-018024	NULL	Total PCBs	1336-36-3	NULL	NULL	mg/kg	0.0061	0.0061	0.094	0.094	mg/kg	U	U	0	1
460	SRC-CU004-SI000005-018024	NULL	Tri+ PCBs	TRI_PLUS_PCB	0.00586515	0.00586515	mg/kg	0.0061	0.0061	0.0061	0.0061	mg/kg	NULL	U	0	1
461	SRC-CU004-FI000006-000006	NULL	AROCLOR 1016	12674-11-2	NULL	NULL	mg/kg	0.98	0.98	2.4	2.4	mg/kg	U	U	0	1
462	SRC-CU004-FI000006-000006	NULL	AROCLOR 1221	11104-28-2	98	98	mg/kg	0.98	0.98	2.4	2.4	mg/kg	NULL	NULL	1	1
463	SRC-CU004-FI000006-000006	NULL	AROCLOR 1232	11141-16-5	NULL	NULL	mg/kg	0.98	0.98	2.4	2.4	mg/kg	U	U	0	1
464	SRC-CU004-FI000006-000006	NULL	AROCLOR 1242	53469-21-9	23	23	mg/kg	0.98	0.98	2.4	2.4	mg/kg	NULL	NULL	1	1
465	SRC-CU004-FI000006-000006	NULL	AROCLOR 1248	12672-29-6	NULL	NULL	mg/kg	0.98	0.98	2.4	2.4	mg/kg	U	U	0	1
466	SRC-CU004-FI000006-000006	NULL	AROCLOR 1254	11097-69-1	NULL	NULL	mg/kg	0.98	0.98	2.4	2.4	mg/kg	U	U	0	1
467	SRC-CU004-FI000006-000006	NULL	AROCLOR 1260	11096-82-5	NULL	NULL	mg/kg	0.98	0.98	2.4	2.4	mg/kg	U	U	0	1
468	SRC-CU004-FI000006-000006	NULL	Moisture Content	WC002	58	58	%	0.02	0.02	0.02	0.02	%	NULL	NULL	1	1
469	SRC-CU004-FI000006-000006	NULL	Total PCBs	1336-36-3	121	121	mg/kg	0.98	0.98	9.5	9.5	mg/kg	NULL	J	1	1
470	SRC-CU004-FI000006-000006	NULL	Tri+ PCBs	TRI_PLUS_PCB	34.05755	34.05755	mg/kg	0.98	0.98	0.98	0.98	mg/kg	NULL	NULL	1	1
471	SRC-CU004-FI000006-006012	NULL	AROCLOR 1016	12674-11-2	NULL	NULL	mg/kg	0.0035	0.0035	0.014	0.014	mg/kg	U	U	0	1
472	SRC-CU004-FI000006-006012	NULL	AROCLOR 1221	11104-28-2	NULL	NULL	mg/kg	0.0035	0.0035	0.014	0.014	mg/kg	U	U	0	1
473	SRC-CU004-FI000006-006012	NULL	AROCLOR 1232	11141-16-5	NULL	NULL	mg/kg	0.0035	0.0035	0.014	0.014	mg/kg	U	U	0	1
474	SRC-CU004-FI000006-006012	NULL	AROCLOR 1242	53469-21-9	NULL	NULL	mg/kg	0.0035	0.0035	0.014	0.014	mg/kg	U	U	0	1
475	SRC-CU004-FI000006-006012	NULL	AROCLOR 1248	12672-29-6	NULL	NULL	mg/kg	0.0035	0.0035	0.014	0.014	mg/kg	U	U	0	1
476	SRC-CU004-FI000006-006012	NULL	AROCLOR 1254	11097-69-1	NULL	NULL	mg/kg	0.0035	0.0035	0.014	0.014	mg/kg	U	U	0	1
477	SRC-CU004-FI000006-006012	NULL	AROCLOR 1260	11096-82-5	NULL	NULL	mg/kg	0.0035	0.0035	0.014	0.014	mg/kg	U	U	0	1
478	SRC-CU004-FI000006-006012	NULL	Moisture Content	WC002	26	26	%	1	1	1	1	%	NULL	NULL	1	1
479	SRC-CU004-FI000006-006012	NULL	Total PCBs	1336-36-3	NULL	NULL	mg/kg	0.0035	0.0035	0.054	0.054	mg/kg	U	U	0	1
480	SRC-CU004-FI000006-006012	NULL	Tri+ PCBs	TRI_PLUS_PCB	0.00336525	0.00336525	mg/kg	0.0035	0.0035	0.0035	0.0035	mg/kg	NULL	U	0	1
481	SRC-CU004-FI000006-012018	NULL	AROCLOR 1016	12674-11-2	NULL	NULL	mg/kg	0.0049	0.0049	0.019	0.019	mg/kg	U	U	0	1
482	SRC-CU004-FI000006-012018	NULL	AROCLOR 1221	11104-28-2	NULL	NULL	mg/kg	0.0049	0.0049	0.019	0.019	mg/kg	U	U	0	1
483	SRC-CU004-FI000006-012018	NULL	AROCLOR 1232	11141-16-5	NULL	NULL	mg/kg	0.0049	0.0049	0.019	0.019	mg/kg	U	U	0	1
484	SRC-CU004-FI000006-012018	NULL	AROCLOR 1242	53469-21-9	NULL	NULL	mg/kg	0.0049	0.0049	0.019	0.019	mg/kg	U	U	0	1
485	SRC-CU004-FI000006-012018	NULL	AROCLOR 1248	12672-29-6	NULL	NULL	mg/kg	0.0049	0.0049	0.019	0.019	mg/kg	U	U	0	1
486	SRC-CU004-FI000006-012018	NULL	AROCLOR 1254	11097-69-1	NULL	NULL	mg/kg	0.0049	0.0049	0.019	0.019	mg/kg	U	U	0	1
487	SRC-CU004-FI000006-012018	NULL	AROCLOR 1260	11096-82-5	NULL	NULL	mg/kg	0.0049	0.0049	0.019	0.019	mg/kg	U	U	0	1
488	SRC-CU004-FI000006-012018	NULL	Moisture Content	WC002	47	47	%	1	1	1	1	%	NULL	NULL	1	1
489	SRC-CU004-FI000006-012018	NULL	Total PCBs	1336-36-3	NULL	NULL	mg/kg	0.0049	0.0049	0.076	0.076	mg/kg	U	U	0	1
490	SRC-CU004-FI000006-012018	NULL	Tri+ PCBs	TRI_PLUS_PCB	0.00471135	0.00471135	mg/kg	0.0049	0.0049	0.0049	0.0049	mg/kg	NULL	U	0	1
491	SRC-CU004-FI000006-018023	NULL	AROCLOR 1016	12674-11-2	NULL	NULL	mg/kg	0.0042	0.0042	0.016	0.016	mg/kg	U	U	0	1
492	SRC-CU004-FI000006-018023	NULL	AROCLOR 1221	11104-28-2	NULL	NULL	mg/kg	0.0042	0.0042	0.016	0.016	mg/kg	U	U	0	1
493	SRC-CU004-FI000006-018023	NULL	AROCLOR 1232	11141-16-5	NULL	NULL	mg/kg	0.0042	0.0042	0.016	0.016	mg/kg	U	U	0	1
494	SRC-CU004-FI000006-018023	NULL	AROCLOR 1242	53469-21-9	NULL	NULL	mg/kg	0.0042	0.0042	0.016	0.016	mg/kg	U	U	0	1
495	SRC-CU004-FI000006-018023	NULL	AROCLOR 1248	12672-29-6	NULL	NULL	mg/kg	0.0042	0.0042	0.016	0.016	mg/kg	U	U	0	1
496	SRC-CU004-FI000006-018023	NULL	AROCLOR 1254	11097-69-1	NULL	NULL	mg/kg	0.0042	0.0042	0.016	0.016	mg/kg	U	U	0	1
497	SRC-CU004-FI000006-018023	NULL	AROCLOR 1260	11096-82-5	NULL	NULL	mg/kg	0.0042	0.0042	0.016	0.016	mg/kg	U	U	0	1
498	SRC-CU004-FI000006-018023	NULL	Moisture Content	WC002	38.7	38.7	%	1	1	1	1	%	NULL	NULL	1	1
499	SRC-CU004-FI000006-018023	NULL	Total PCBs	1336-36-3	NULL	NULL	mg/kg	0.0042	0.0042	0.065	0.065	mg/kg	U	U	0	1
500	SRC-CU004-FI000006-018023	NULL	Tri+ PCBs	TRI_PLUS_PCB	0.0040383	0.0040383	mg/kg	0.0042	0.0042	0.0042	0.0042	mg/kg	NULL	U	0	1
501	SRC-CU004-SI000006-000003	NULL	AROCLOR 1016	12674-11-2	NULL	NULL	mg/kg	0.83	0.83	2	2	mg/kg	U	U	0	1
502	SRC-CU004-SI000006-000003	NULL	AROCLOR 1221	11104-28-2	89	89	mg/kg	0.83	0.83	2	2	mg/kg	NULL	NULL	1	1
503	SRC-CU004-SI000006-000003	NULL	AROCLOR 1232	11141-16-5	NULL	NULL	mg/kg	0.83	0.83	2	2	mg/kg	U	U	0	1
504	SRC-CU004-SI000006-000003	NULL	AROCLOR 1242	53469-21-9	19	19	mg/kg	0.83	0.83	2	2	mg/kg	NULL	NULL	1	1
505	SRC-CU004-SI000006-000003	NULL	AROCLOR 1248	12672-29-6	NULL	NULL	mg/kg	0.83	0.83	2	2	mg/kg	U	U	0	1
506	SRC-CU004-SI000006-000003	NULL	AROCLOR 1254	11097-69-1	NULL	NULL	mg/kg	0.83	0.83	2	2	mg/kg	U	U	0	1
507	SRC-CU004-SI000006-000003	NULL	AROCLOR 1260	11096-82-5	NULL	NULL	mg/kg	0.83	0.83	2	2	mg/kg	U	U	0	1
508	SRC-CU004-SI000006-000003	NULL	Moisture Content	WC002	51	51	%	0.019	0.019	0.019	0.019	%	NULL	NULL	1	1
509	SRC-CU004-SI000006-000003	NULL	Total PCBs	1336-36-3	108	108	mg/kg	0.83	0.83	8	8	mg/kg	NULL	NULL	1	1
510	SRC-CU004-SI000006-000003	NULL	Tri+ PCBs	TRI_PLUS_PCB	29.21342	29.21342	mg/kg	0.83	0.83	0.83	0.83	mg/kg	NULL	NULL	1	1
511	SRC-CU004-SI000006-003006	NULL	AROCLOR 1016	12674-11-2	NULL	NULL	mg/kg	0.0057	0.0057	0.014	0.014	mg/kg	U	U	0	1
512	SRC-CU004-SI000006-003006	NULL	AROCLOR 1221	11104-28-2	0.018	0.018	mg/kg	0.0057	0.0057	0.014	0.014	mg/kg	NULL	NULL	1	1
513	SRC-CU004-SI000006-003006	NULL	AROCLOR 1232	11141-16-5	NULL	NULL	mg/kg	0.0057	0.0057	0.014	0.014	mg/kg	U	U	0	1
514	SRC-CU004-SI000006-003006	NULL	AROCLOR 1242	53469-21-9	NULL	NULL	mg/kg	0.0057	0.0057	0.014	0.014	mg/kg	U	U	0	1
515	SRC-CU004-SI000006-003006	NULL	AROCLOR 1248	12672-29-6	NULL	NULL	mg/kg	0.0057	0.0057	0.014	0.014	mg/kg	U	U	0	1
516	SRC-CU004-SI000006-003006	NULL	AROCLOR 1254	11097-69-1	NULL	NULL	mg/kg	0.0057	0.0057	0.014	0.014	mg/kg	U	U	0	1
517	SRC-CU004-SI000006-003006	NULL	AROCLOR 1260	11096-82-5	NULL	NULL	mg/kg	0.0057	0.0057	0.014	0.014	mg/kg	U	U	0	1
518	SRC-CU004-SI000006-003006	NULL	Moisture Content	WC002	28	28	%	0.019	0.019	0.019	0.019	%	NULL	NULL	1	1
519	SRC-CU004-SI000006-003006	NULL	Total PCBs	1336-36-3	0.018	0.018	mg/kg	0.0057	0.0057	0.055	0.055	mg/kg	J	J	1	1
520	SRC-CU004-SI000006-003006	NULL	Tri+ PCBs	TRI_PLUS_PCB	0.0074955	0.0074955	mg/kg	0.0057	0.0057	0.0057	0.0057	mg/kg	NULL	NULL	1	1

Row ID	cu_id	node_id	dredge_pass	core_id	location_type	x_coord	y_coord	coord_system	sample_dt	collection_method	sample_name	sample_type	start_depth	end_depth	depth_unit
521	RLC-CU004	SRN-CU004-006	Second Inventory	SRC-CU004-SI000006	Sediment Residual Core Location	736307.67	1613503.35	New York State Plane East (ft) NAD 83	10/19/09 14:22	Core	SRC-CU004-SI000006-006012	ENV	6	12	in
522	RLC-CU004	SRN-CU004-006	Second Inventory	SRC-CU004-SI000006	Sediment Residual Core Location	736307.67	1613503.35	New York State Plane East (ft) NAD 83	10/19/09 14:22	Core	SRC-CU004-SI000006-006012	ENV	6	12	in
523	RLC-CU004	SRN-CU004-006	Second Inventory	SRC-CU004-SI000006	Sediment Residual Core Location	736307.67	1613503.35	New York State Plane East (ft) NAD 83	10/19/09 14:22	Core	SRC-CU004-SI000006-006012	ENV	6	12	in
524	RLC-CU004	SRN-CU004-006	Second Inventory	SRC-CU004-SI000006	Sediment Residual Core Location	736307.67	1613503.35	New York State Plane East (ft) NAD 83	10/19/09 14:22	Core	SRC-CU004-SI000006-006012	ENV	6	12	in
525	RLC-CU004	SRN-CU004-006	Second Inventory	SRC-CU004-SI000006	Sediment Residual Core Location	736307.67	1613503.35	New York State Plane East (ft) NAD 83	10/19/09 14:22	Core	SRC-CU004-SI000006-006012	ENV	6	12	in
526	RLC-CU004	SRN-CU004-006	Second Inventory	SRC-CU004-SI000006	Sediment Residual Core Location	736307.67	1613503.35	New York State Plane East (ft) NAD 83	10/19/09 14:22	Core	SRC-CU004-SI000006-006012	ENV	6	12	in
527	RLC-CU004	SRN-CU004-006	Second Inventory	SRC-CU004-SI000006	Sediment Residual Core Location	736307.67	1613503.35	New York State Plane East (ft) NAD 83	10/19/09 14:22	Core	SRC-CU004-SI000006-006012	ENV	6	12	in
528	RLC-CU004	SRN-CU004-006	Second Inventory	SRC-CU004-SI000006	Sediment Residual Core Location	736307.67	1613503.35	New York State Plane East (ft) NAD 83	10/19/09 14:22	Core	SRC-CU004-SI000006-006012	ENV	6	12	in
529	RLC-CU004	SRN-CU004-006	Second Inventory	SRC-CU004-SI000006	Sediment Residual Core Location	736307.67	1613503.35	New York State Plane East (ft) NAD 83	10/19/09 14:22	Core	SRC-CU004-SI000006-006012	ENV	6	12	in
530	RLC-CU004	SRN-CU004-006	Second Inventory	SRC-CU004-SI000006	Sediment Residual Core Location	736307.67	1613503.35	New York State Plane East (ft) NAD 83	10/19/09 14:22	Core	SRC-CU004-SI000006-006012	ENV	6	12	in
531	RLC-CU004	SRN-CU004-007	Inventory	SRC-CU004-FI000007	Sediment Residual Core Location	736386.21	1613500.15	New York State Plane East (ft) NAD 83	9/26/09 12:08	Core	SRC-CU004-FI000007-000006	ENV	0	6	in
532	RLC-CU004	SRN-CU004-007	Inventory	SRC-CU004-FI000007	Sediment Residual Core Location	736386.21	1613500.15	New York State Plane East (ft) NAD 83	9/26/09 12:08	Core	SRC-CU004-FI000007-000006	ENV	0	6	in
533	RLC-CU004	SRN-CU004-007	Inventory	SRC-CU004-FI000007	Sediment Residual Core Location	736386.21	1613500.15	New York State Plane East (ft) NAD 83	9/26/09 12:08	Core	SRC-CU004-FI000007-000006	ENV	0	6	in
534	RLC-CU004	SRN-CU004-007	Inventory	SRC-CU004-FI000007	Sediment Residual Core Location	736386.21	1613500.15	New York State Plane East (ft) NAD 83	9/26/09 12:08	Core	SRC-CU004-FI000007-000006	ENV	0	6	in
535	RLC-CU004	SRN-CU004-007	Inventory	SRC-CU004-FI000007	Sediment Residual Core Location	736386.21	1613500.15	New York State Plane East (ft) NAD 83	9/26/09 12:08	Core	SRC-CU004-FI000007-000006	ENV	0	6	in
536	RLC-CU004	SRN-CU004-007	Inventory	SRC-CU004-FI000007	Sediment Residual Core Location	736386.21	1613500.15	New York State Plane East (ft) NAD 83	9/26/09 12:08	Core	SRC-CU004-FI000007-000006	ENV	0	6	in
537	RLC-CU004	SRN-CU004-007	Inventory	SRC-CU004-FI000007	Sediment Residual Core Location	736386.21	1613500.15	New York State Plane East (ft) NAD 83	9/26/09 12:08	Core	SRC-CU004-FI000007-000006	ENV	0	6	in
538	RLC-CU004	SRN-CU004-007	Inventory	SRC-CU004-FI000007	Sediment Residual Core Location	736386.21	1613500.15	New York State Plane East (ft) NAD 83	9/26/09 12:08	Core	SRC-CU004-FI000007-000006	ENV	0	6	in
539	RLC-CU004	SRN-CU004-007	Inventory	SRC-CU004-FI000007	Sediment Residual Core Location	736386.21	1613500.15	New York State Plane East (ft) NAD 83	9/26/09 12:08	Core	SRC-CU004-FI000007-000006	ENV	0	6	in
540	RLC-CU004	SRN-CU004-007	Inventory	SRC-CU004-FI000007	Sediment Residual Core Location	736386.21	1613500.15	New York State Plane East (ft) NAD 83	9/26/09 12:08	Core	SRC-CU004-FI000007-000006	ENV	0	6	in
541	RLC-CU004	SRN-CU004-007	Inventory	SRC-CU004-FI000007	Sediment Residual Core Location	736386.21	1613500.15	New York State Plane East (ft) NAD 83	9/26/09 12:08	Core	SRC-CU004-FI000007-006012	ENV	6	12	in
542	RLC-CU004	SRN-CU004-007	Inventory	SRC-CU004-FI000007	Sediment Residual Core Location	736386.21	1613500.15	New York State Plane East (ft) NAD 83	9/26/09 12:08	Core	SRC-CU004-FI000007-006012	ENV	6	12	in
543	RLC-CU004	SRN-CU004-007	Inventory	SRC-CU004-FI000007	Sediment Residual Core Location	736386.21	1613500.15	New York State Plane East (ft) NAD 83	9/26/09 12:08	Core	SRC-CU004-FI000007-006012	ENV	6	12	in
544	RLC-CU004	SRN-CU004-007	Inventory	SRC-CU004-FI000007	Sediment Residual Core Location	736386.21	1613500.15	New York State Plane East (ft) NAD 83	9/26/09 12:08	Core	SRC-CU004-FI000007-006012	ENV	6	12	in
545	RLC-CU004	SRN-CU004-007	Inventory	SRC-CU004-FI000007	Sediment Residual Core Location	736386.21	1613500.15	New York State Plane East (ft) NAD 83	9/26/09 12:08	Core	SRC-CU004-FI000007-006012	ENV	6	12	in
546	RLC-CU004	SRN-CU004-007	Inventory	SRC-CU004-FI000007	Sediment Residual Core Location	736386.21	1613500.15	New York State Plane East (ft) NAD 83	9/26/09 12:08	Core	SRC-CU004-FI000007-006012	ENV	6	12	in
547	RLC-CU004	SRN-CU004-007	Inventory	SRC-CU004-FI000007	Sediment Residual Core Location	736386.21	1613500.15	New York State Plane East (ft) NAD 83	9/26/09 12:08	Core	SRC-CU004-FI000007-006012	ENV	6	12	in
548	RLC-CU004	SRN-CU004-007	Inventory	SRC-CU004-FI000007	Sediment Residual Core Location	736386.21	1613500.15	New York State Plane East (ft) NAD 83	9/26/09 12:08	Core	SRC-CU004-FI000007-006012	ENV	6	12	in
549	RLC-CU004	SRN-CU004-007	Inventory	SRC-CU004-FI000007	Sediment Residual Core Location	736386.21	1613500.15	New York State Plane East (ft) NAD 83	9/26/09 12:08	Core	SRC-CU004-FI000007-006012	ENV	6	12	in
550	RLC-CU004	SRN-CU004-007	Inventory	SRC-CU004-FI000007	Sediment Residual Core Location	736386.21	1613500.15	New York State Plane East (ft) NAD 83	9/26/09 12:08	Core	SRC-CU004-FI000007-006012	ENV	6	12	in
551	RLC-CU004	SRN-CU004-007	Inventory	SRC-CU004-FI000007	Sediment Residual Core Location	736386.21	1613500.15	New York State Plane East (ft) NAD 83	9/26/09 12:08	Core	SRC-CU004-FI000007-012018	ENV	12	18	in
552	RLC-CU004	SRN-CU004-007	Inventory	SRC-CU004-FI000007	Sediment Residual Core Location	736386.21	1613500.15	New York State Plane East (ft) NAD 83	9/26/09 12:08	Core	SRC-CU004-FI000007-012018	ENV	12	18	in
553	RLC-CU004	SRN-CU004-007	Inventory	SRC-CU004-FI000007	Sediment Residual Core Location	736386.21	1613500.15	New York State Plane East (ft) NAD 83	9/26/09 12:08	Core	SRC-CU004-FI000007-012018	ENV	12	18	in
554	RLC-CU004	SRN-CU004-007	Inventory	SRC-CU004-FI000007	Sediment Residual Core Location	736386.21	1613500.15	New York State Plane East (ft) NAD 83	9/26/09 12:08	Core	SRC-CU004-FI000007-012018	ENV	12	18	in
555	RLC-CU004	SRN-CU004-007	Inventory	SRC-CU004-FI000007	Sediment Residual Core Location	736386.21	1613500.15	New York State Plane East (ft) NAD 83	9/26/09 12:08	Core	SRC-CU004-FI000007-012018	ENV	12	18	in
556	RLC-CU004	SRN-CU004-007	Inventory	SRC-CU004-FI000007	Sediment Residual Core Location	736386.21	1613500.15	New York State Plane East (ft) NAD 83	9/26/09 12:08	Core	SRC-CU004-FI000007-012018	ENV	12	18	in
557	RLC-CU004	SRN-CU004-007	Inventory	SRC-CU004-FI000007	Sediment Residual Core Location	736386.21	1613500.15	New York State Plane East (ft) NAD 83	9/26/09 12:08	Core	SRC-CU004-FI000007-012018	ENV	12	18	in
558	RLC-CU004	SRN-CU004-007	Inventory	SRC-CU004-FI000007	Sediment Residual Core Location	736386.21	1613500.15	New York State Plane East (ft) NAD 83	9/26/09 12:08	Core	SRC-CU004-FI000007-012018	ENV	12	18	in
559	RLC-CU004	SRN-CU004-007	Inventory	SRC-CU004-FI000007	Sediment Residual Core Location	736386.21	1613500.15	New York State Plane East (ft) NAD 83	9/26/09 12:08	Core	SRC-CU004-FI000007-012018	ENV	12	18	in
560	RLC-CU004	SRN-CU004-007	Inventory	SRC-CU004-FI000007	Sediment Residual Core Location	736386.21	1613500.15	New York State Plane East (ft) NAD 83	9/26/09 12:08	Core	SRC-CU004-FI000007-012018	ENV	12	18	in
561	RLC-CU004	SRN-CU004-007	Inventory	SRC-CU004-FI000007	Sediment Residual Core Location	736386.21	1613500.15	New York State Plane East (ft) NAD 83	9/26/09 12:08	Core	SRC-CU004-FI000007-018024	ENV	18	24	in
562	RLC-CU004	SRN-CU004-007	Inventory	SRC-CU004-FI000007	Sediment Residual Core Location	736386.21	1613500.15	New York State Plane East (ft) NAD 83	9/26/09 12:08	Core	SRC-CU004-FI000007-018024	ENV	18	24	in
563	RLC-CU004	SRN-CU004-007	Inventory	SRC-CU004-FI000007	Sediment Residual Core Location	736386.21	1613500.15	New York State Plane East (ft) NAD 83	9/26/09 12:08	Core	SRC-CU004-FI000007-018024	ENV	18	24	in
564	RLC-CU004	SRN-CU004-007	Inventory	SRC-CU004-FI000007	Sediment Residual Core Location	736386.21	1613500.15	New York State Plane East (ft) NAD 83	9/26/09 12:08	Core	SRC-CU004-FI000007-018024	ENV	18	24	in
565	RLC-CU004	SRN-CU004-007	Inventory	SRC-CU004-FI000007	Sediment Residual Core Location	736386.21	1613500.15	New York State Plane East (ft) NAD 83	9/26/09 12:08	Core	SRC-CU004-FI000007-018024	ENV	18	24	in
566	RLC-CU004	SRN-CU004-007	Inventory	SRC-CU004-FI000007	Sediment Residual Core Location	736386.21	1613500.15	New York State Plane East (ft) NAD 83	9/26/09 12:08	Core	SRC-CU004-FI000007-018024	ENV	18	24	in
567	RLC-CU004	SRN-CU004-007	Inventory	SRC-CU004-FI000007	Sediment Residual Core Location	736386.21	1613500.15	New York State Plane East (ft) NAD 83	9/26/09 12:08	Core	SRC-CU004-FI000007-018024	ENV	18	24	in
568	RLC-CU004	SRN-CU004-007	Inventory	SRC-CU004-FI000007	Sediment Residual Core Location	736386.21	1613500.15	New York State Plane East (ft) NAD 83	9/26/09 12:08	Core	SRC-CU004-FI000007-018024	ENV	18	24	in
569	RLC-CU004	SRN-CU004-007	Inventory	SRC-CU004-FI000007	Sediment Residual Core Location	736386.21	1613500.15	New York State Plane East (ft) NAD 83	9/26/09 12:08	Core	SRC-CU004-FI000007-018024	ENV	18	24	in
570	RLC-CU004	SRN-CU004-007	Inventory	SRC-CU004-FI000007	Sediment Residual Core Location	736386.21	1613500.15	New York State Plane East (ft) NAD 83	9/26/09 12:08	Core	SRC-CU004-FI000007-018024	ENV	18	24	in
571	RLC-CU004	SRN-CU004-007	Inventory	SRC-CU004-FI000007	Sediment Residual Core Location	736386.21	1613500.15	New York State Plane East (ft) NAD 83	9/26/09 12:08	Core	SRC-CU004-FI000007-024030	ENV	24	30	in
572	RLC-CU004	SRN-CU004-007	Inventory	SRC-CU004-FI000007	Sediment Residual Core Location	736386.21	1613500.15	New York State Plane East (ft) NAD 83	9/26/09 12:08	Core	SRC-CU004-FI000007-024030	ENV	24	30	in
573	RLC-CU004	SRN-CU004-007	Inventory	SRC-CU004-FI000007	Sediment Residual Core Location	736386.21	1613500.15	New York State Plane East (ft) NAD 83	9/26/09 12:08	Core	SRC-CU004-FI000007-024030	ENV	24	30	in
574	RLC-CU004	SRN-CU004-007	Inventory	SRC-CU004-FI000007	Sediment Residual Core Location	736386.21	1613500.15	New York State Plane East (ft) NAD 83	9/26/09 12:08	Core	SRC-CU004-FI000007-024030	ENV	24	30	in
575	RLC-CU004	SRN-CU004-007	Inventory	SRC-CU004-FI000007	Sediment Residual Core Location	736386.21	1613500.15	New York State Plane East (ft) NAD 83	9/26/09 12:08	Core	SRC-CU004-FI000007-024030	ENV	24	30	in
576	RLC-CU004	SRN-CU004-007	Inventory	SRC-CU004-FI000007	Sediment Residual Core Location	736386.21	1613500.15	New York State Plane East (ft) NAD 83	9/26/09 12:08	Core	SRC-CU004-FI000007-024030	ENV	24	30	in
577	RLC-CU004	SRN-CU004-007	Inventory	SRC-CU004-FI000007	Sediment Residual Core Location	736386.21	1613500.15	New York State Plane East (ft) NAD 83	9/26/09 12:08	Core	SRC-CU004-FI000007-024030	ENV	24	30	in
578	RLC-CU004	SRN-CU004-007	Inventory	SRC-CU004-FI000007	Sediment Residual Core Location	736386.21	1613500.15	New York State Plane East (ft) NAD 83	9/26/09 12:08	Core	SRC-CU004-FI000007-024030	ENV	24	30	in
579	RLC-CU004	SRN-CU004-007	Inventory	SRC-CU004-FI000007	Sediment Residual Core Location	736386.21	1613500.15	New York State Plane East (ft) NAD 83	9/26/09 12:08	Core	SRC-CU004-FI000007-024030	ENV	24	30	in
580	RLC-CU004	SRN-CU004-007	Inventory	SRC-CU004-FI000007	Sediment Residual Core Location	736386.21	1613500.15	New York State Plane East (ft) NAD 83	9/26/09 12:08	Core	SRC-CU004-FI000007-024030	ENV	24	30	in
581	RLC-CU004	SRN-CU004-007	Inventory	SRC-CU004-FI000007	Sediment Residual Core Location	736386.21	1613500.15	New York State Plane East (ft) NAD 83	9/26/09 12:08	Core	SRC-CU004-FI000007-030036	ENV	30	36	in
582	RLC-CU004	SRN-CU004-007	Inventory	SRC-CU004-FI000007	Sediment Residual Core Location	736386.21	1613500.15	New York State Plane East (ft) NAD 83	9/26/09 12:08	Core	SRC-CU004-FI000007-030036	ENV	30	36	in
583	RLC-CU004	SRN-CU004-007	Inventory	SRC-CU004-FI000007	Sediment Residual Core Location	736386.21	1613500.15	New York State Plane East (ft) NAD 83	9/26/09 12:08	Core	SRC-CU004-FI000007-030036	ENV	30	36	in
584	RLC-CU004	SRN-CU004-007	Inventory	SRC-CU004-FI000007	Sediment Residual Core Location	736386.21	1613500.15	New York State Plane East (ft) NAD 83	9/26/09 12:08	Core	SRC-CU004-FI000007-030036	ENV	30	36	in
585	RLC-CU004	SRN-CU004-007	Inventory	SRC-CU004-FI000007	Sediment Residual Core Location	736386.21	1613500.15	New York State Plane East (ft) NAD 83	9/26/09 12:08	Core	SRC-CU004-FI000007-030036	ENV	30	36	in

Row ID	sample_name	dup_parent_sample_name	analyte_name	cas_rn	Lab_Reported_Result	Verified_Result	result_unit	Lab_Reported_MDL	Verified_MDL	Lab_Reported_RL	Verified_RL	limit_unit	Lab_Reported_Qualifier	Verified_Qualifier	Detected	Reportable
521	SRC-CU004-SI000006-006012	NULL	AROCLOR 1016	12674-11-2	NULL	NULL	mg/kg	0.0039	0.0039	0.015	0.015	mg/kg	U	U	0	1
522	SRC-CU004-SI000006-006012	NULL	AROCLOR 1221	11104-28-2	0.027	0.027	mg/kg	0.0039	0.0039	0.015	0.015	mg/kg	NULL	NULL	1	1
523	SRC-CU004-SI000006-006012	NULL	AROCLOR 1232	11141-16-5	NULL	NULL	mg/kg	0.0039	0.0039	0.015	0.015	mg/kg	U	U	0	1
524	SRC-CU004-SI000006-006012	NULL	AROCLOR 1242	53469-21-9	NULL	NULL	mg/kg	0.0039	0.0039	0.015	0.015	mg/kg	U	U	0	1
525	SRC-CU004-SI000006-006012	NULL	AROCLOR 1248	12672-29-6	NULL	NULL	mg/kg	0.0039	0.0039	0.015	0.015	mg/kg	U	U	0	1
526	SRC-CU004-SI000006-006012	NULL	AROCLOR 1254	11097-69-1	NULL	NULL	mg/kg	0.0039	0.0039	0.015	0.015	mg/kg	U	U	0	1
527	SRC-CU004-SI000006-006012	NULL	AROCLOR 1260	11096-82-5	NULL	NULL	mg/kg	0.0039	0.0039	0.015	0.015	mg/kg	U	U	0	1
528	SRC-CU004-SI000006-006012	NULL	Moisture Content	WC002	33.5	33.5	%	1	1	1	1	%	NULL	NULL	1	1
529	SRC-CU004-SI000006-006012	NULL	Total PCBs	1336-36-3	0.027	0.027	mg/kg	0.0039	0.0039	0.06	0.06	mg/kg	J	J	1	1
530	SRC-CU004-SI000006-006012	NULL	Tri+ PCBs	TRI_PLUS_PCB	0.0070815	0.0070815	mg/kg	0.0039	0.0039	0.0039	0.0039	mg/kg	NULL	NULL	1	1
531	SRC-CU004-FI000007-000006	NULL	AROCLOR 1016	12674-11-2	NULL	NULL	mg/kg	0.013	0.013	0.032	0.032	mg/kg	U	U	0	1
532	SRC-CU004-FI000007-000006	NULL	AROCLOR 1221	11104-28-2	0.5	0.5	mg/kg	0.013	0.013	0.032	0.032	mg/kg	NULL	NULL	1	1
533	SRC-CU004-FI000007-000006	NULL	AROCLOR 1232	11141-16-5	NULL	NULL	mg/kg	0.013	0.013	0.032	0.032	mg/kg	U	U	0	1
534	SRC-CU004-FI000007-000006	NULL	AROCLOR 1242	53469-21-9	0.23	0.23	mg/kg	0.013	0.013	0.032	0.032	mg/kg	NULL	NULL	1	1
535	SRC-CU004-FI000007-000006	NULL	AROCLOR 1248	12672-29-6	NULL	NULL	mg/kg	0.013	0.013	0.032	0.032	mg/kg	U	U	0	1
536	SRC-CU004-FI000007-000006	NULL	AROCLOR 1254	11097-69-1	NULL	NULL	mg/kg	0.013	0.013	0.032	0.032	mg/kg	U	U	0	1
537	SRC-CU004-FI000007-000006	NULL	AROCLOR 1260	11096-82-5	NULL	NULL	mg/kg	0.013	0.013	0.032	0.032	mg/kg	U	U	0	1
538	SRC-CU004-FI000007-000006	NULL	Moisture Content	WC002	39	39	%	0.02	0.02	0.02	0.02	%	NULL	NULL	1	1
539	SRC-CU004-FI000007-000006	NULL	Total PCBs	1336-36-3	0.73	0.73	mg/kg	0.013	0.013	0.13	0.13	mg/kg	NULL	J	1	1
540	SRC-CU004-FI000007-000006	NULL	Tri+ PCBs	TRI_PLUS_PCB	0.2781675	0.2781675	mg/kg	0.013	0.013	0.013	0.013	mg/kg	NULL	NULL	1	1
541	SRC-CU004-FI000007-006012	NULL	AROCLOR 1016	12674-11-2	NULL	NULL	mg/kg	0.0086	0.0086	0.033	0.033	mg/kg	U	U	0	1
542	SRC-CU004-FI000007-006012	NULL	AROCLOR 1221	11104-28-2	NULL	NULL	mg/kg	0.0086	0.0086	0.033	0.033	mg/kg	U	U	0	1
543	SRC-CU004-FI000007-006012	NULL	AROCLOR 1232	11141-16-5	NULL	NULL	mg/kg	0.0086	0.0086	0.033	0.033	mg/kg	U	U	0	1
544	SRC-CU004-FI000007-006012	NULL	AROCLOR 1242	53469-21-9	NULL	NULL	mg/kg	0.0086	0.0086	0.033	0.033	mg/kg	U	U	0	1
545	SRC-CU004-FI000007-006012	NULL	AROCLOR 1248	12672-29-6	NULL	NULL	mg/kg	0.0086	0.0086	0.033	0.033	mg/kg	U	U	0	1
546	SRC-CU004-FI000007-006012	NULL	AROCLOR 1254	11097-69-1	NULL	NULL	mg/kg	0.0086	0.0086	0.033	0.033	mg/kg	U	U	0	1
547	SRC-CU004-FI000007-006012	NULL	AROCLOR 1260	11096-82-5	NULL	NULL	mg/kg	0.0086	0.0086	0.033	0.033	mg/kg	U	U	0	1
548	SRC-CU004-FI000007-006012	NULL	Moisture Content	WC002	69.6	69.6	%	1	1	1	1	%	NULL	NULL	1	1
549	SRC-CU004-FI000007-006012	NULL	Total PCBs	1336-36-3	NULL	NULL	mg/kg	0.0086	0.0086	0.13	0.13	mg/kg	U	U	0	1
550	SRC-CU004-FI000007-006012	NULL	Tri+ PCBs	TRI_PLUS_PCB	0.0082689	0.0082689	mg/kg	0.0086	0.0086	0.0086	0.0086	mg/kg	NULL	U	0	1
551	SRC-CU004-FI000007-012018	NULL	AROCLOR 1016	12674-11-2	NULL	NULL	mg/kg	0.0054	0.0054	0.021	0.021	mg/kg	U	U	0	1
552	SRC-CU004-FI000007-012018	NULL	AROCLOR 1221	11104-28-2	NULL	NULL	mg/kg	0.0054	0.0054	0.021	0.021	mg/kg	U	U	0	1
553	SRC-CU004-FI000007-012018	NULL	AROCLOR 1232	11141-16-5	NULL	NULL	mg/kg	0.0054	0.0054	0.021	0.021	mg/kg	U	U	0	1
554	SRC-CU004-FI000007-012018	NULL	AROCLOR 1242	53469-21-9	NULL	NULL	mg/kg	0.0054	0.0054	0.021	0.021	mg/kg	U	U	0	1
555	SRC-CU004-FI000007-012018	NULL	AROCLOR 1248	12672-29-6	NULL	NULL	mg/kg	0.0054	0.0054	0.021	0.021	mg/kg	U	U	0	1
556	SRC-CU004-FI000007-012018	NULL	AROCLOR 1254	11097-69-1	NULL	NULL	mg/kg	0.0054	0.0054	0.021	0.021	mg/kg	U	U	0	1
557	SRC-CU004-FI000007-012018	NULL	AROCLOR 1260	11096-82-5	NULL	NULL	mg/kg	0.0054	0.0054	0.021	0.021	mg/kg	U	U	0	1
558	SRC-CU004-FI000007-012018	NULL	Moisture Content	WC002	52	52	%	1	1	1	1	%	NULL	NULL	1	1
559	SRC-CU004-FI000007-012018	NULL	Total PCBs	1336-36-3	NULL	NULL	mg/kg	0.0054	0.0054	0.083	0.083	mg/kg	U	U	0	1
560	SRC-CU004-FI000007-012018	NULL	Tri+ PCBs	TRI_PLUS_PCB	0.0051921	0.0051921	mg/kg	0.0054	0.0054	0.0054	0.0054	mg/kg	NULL	U	0	1
561	SRC-CU004-FI000007-018024	NULL	AROCLOR 1016	12674-11-2	NULL	NULL	mg/kg	0.012	0.012	0.045	0.045	mg/kg	U	U	0	1
562	SRC-CU004-FI000007-018024	NULL	AROCLOR 1221	11104-28-2	1.2	1.2	mg/kg	0.012	0.012	0.045	0.045	mg/kg	NULL	NULL	1	1
563	SRC-CU004-FI000007-018024	NULL	AROCLOR 1232	11141-16-5	NULL	NULL	mg/kg	0.012	0.012	0.045	0.045	mg/kg	U	U	0	1
564	SRC-CU004-FI000007-018024	NULL	AROCLOR 1242	53469-21-9	0.37	0.37	mg/kg	0.012	0.012	0.045	0.045	mg/kg	NULL	NULL	1	1
565	SRC-CU004-FI000007-018024	NULL	AROCLOR 1248	12672-29-6	NULL	NULL	mg/kg	0.012	0.012	0.045	0.045	mg/kg	U	U	0	1
566	SRC-CU004-FI000007-018024	NULL	AROCLOR 1254	11097-69-1	0.59	0.59	mg/kg	0.012	0.012	0.045	0.045	mg/kg	NULL	NULL	1	1
567	SRC-CU004-FI000007-018024	NULL	AROCLOR 1260	11096-82-5	NULL	NULL	mg/kg	0.012	0.012	0.045	0.045	mg/kg	U	U	0	1
568	SRC-CU004-FI000007-018024	NULL	Moisture Content	WC002	55.9	55.9	%	1	1	1	1	%	NULL	NULL	1	1
569	SRC-CU004-FI000007-018024	NULL	Total PCBs	1336-36-3	2.1	2.1	mg/kg	0.012	0.012	0.18	0.18	mg/kg	NULL	NULL	1	1
570	SRC-CU004-FI000007-018024	NULL	Tri+ PCBs	TRI_PLUS_PCB	1.0188	1.0188	mg/kg	0.012	0.012	0.012	0.012	mg/kg	NULL	NULL	1	1
571	SRC-CU004-FI000007-024030	NULL	AROCLOR 1016	12674-11-2	NULL	NULL	mg/kg	0.006	0.006	0.014	0.014	mg/kg	U	U	0	1
572	SRC-CU004-FI000007-024030	NULL	AROCLOR 1221	11104-28-2	NULL	NULL	mg/kg	0.006	0.006	0.014	0.014	mg/kg	U	U	0	1
573	SRC-CU004-FI000007-024030	NULL	AROCLOR 1232	11141-16-5	NULL	NULL	mg/kg	0.006	0.006	0.014	0.014	mg/kg	U	U	0	1
574	SRC-CU004-FI000007-024030	NULL	AROCLOR 1242	53469-21-9	NULL	NULL	mg/kg	0.006	0.006	0.014	0.014	mg/kg	U	U	0	1
575	SRC-CU004-FI000007-024030	NULL	AROCLOR 1248	12672-29-6	NULL	NULL	mg/kg	0.006	0.006	0.014	0.014	mg/kg	U	U	0	1
576	SRC-CU004-FI000007-024030	NULL	AROCLOR 1254	11097-69-1	NULL	NULL	mg/kg	0.006	0.006	0.014	0.014	mg/kg	U	U	0	1
577	SRC-CU004-FI000007-024030	NULL	AROCLOR 1260	11096-82-5	NULL	NULL	mg/kg	0.006	0.006	0.014	0.014	mg/kg	U	U	0	1
578	SRC-CU004-FI000007-024030	NULL	Moisture Content	WC002	32	32	%	0.02	0.02	0.02	0.02	%	NULL	NULL	1	1
579	SRC-CU004-FI000007-024030	NULL	Total PCBs	1336-36-3	NULL	NULL	mg/kg	0.006	0.006	0.058	0.058	mg/kg	U	U	0	1
580	SRC-CU004-FI000007-024030	NULL	Tri+ PCBs	TRI_PLUS_PCB	0.005769	0.005769	mg/kg	0.006	0.006	0.006	0.006	mg/kg	NULL	U	0	1
581	SRC-CU004-FI000007-030036	NULL	AROCLOR 1016	12674-11-2	NULL	NULL	mg/kg	0.0049	0.0049	0.012	0.012	mg/kg	U	U	0	1
582	SRC-CU004-FI000007-030036	NULL	AROCLOR 1221	11104-28-2	NULL	NULL	mg/kg	0.0049	0.0049	0.012	0.012	mg/kg	U	U	0	1
583	SRC-CU004-FI000007-030036	NULL	AROCLOR 1232	11141-16-5	NULL	NULL	mg/kg	0.0049	0.0049	0.012	0.012	mg/kg	U	U	0	1
584	SRC-CU004-FI000007-030036	NULL	AROCLOR 1242	53469-21-9	NULL	NULL	mg/kg	0.0049	0.0049	0.012	0.012	mg/kg	U	U	0	1
585	SRC-CU004-FI000007-030036	NULL	AROCLOR 1248	12672-29-6	NULL	NULL	mg/kg	0.0049	0.0049	0.012	0.012	mg/kg	U	U	0	1

CU-04 Residuals Core Data
(All Dredging Passes)

Row ID	cu_id	node_id	dredge_pass	core_id	location_type	x_coord	y_coord	coord_system	sample_dt	collection_method	sample_name	sample_type	start_depth	end_depth	depth_unit
586	RLC-CU004	SRN-CU004-007	Inventory	SRC-CU004-FI000007	Sediment Residual Core Location	736386.21	1613500.15	New York State Plane East (ft) NAD 83	9/26/09 12:08	Core	SRC-CU004-FI000007-030036	ENV	30	36	in
587	RLC-CU004	SRN-CU004-007	Inventory	SRC-CU004-FI000007	Sediment Residual Core Location	736386.21	1613500.15	New York State Plane East (ft) NAD 83	9/26/09 12:08	Core	SRC-CU004-FI000007-030036	ENV	30	36	in
588	RLC-CU004	SRN-CU004-007	Inventory	SRC-CU004-FI000007	Sediment Residual Core Location	736386.21	1613500.15	New York State Plane East (ft) NAD 83	9/26/09 12:08	Core	SRC-CU004-FI000007-030036	ENV	30	36	in
589	RLC-CU004	SRN-CU004-007	Inventory	SRC-CU004-FI000007	Sediment Residual Core Location	736386.21	1613500.15	New York State Plane East (ft) NAD 83	9/26/09 12:08	Core	SRC-CU004-FI000007-030036	ENV	30	36	in
590	RLC-CU004	SRN-CU004-007	Inventory	SRC-CU004-FI000007	Sediment Residual Core Location	736386.21	1613500.15	New York State Plane East (ft) NAD 83	9/26/09 12:08	Core	SRC-CU004-FI000007-030036	ENV	30	36	in
591	RLC-CU004	SRN-CU004-007	Inventory	SRC-CU004-FI000007	Sediment Residual Core Location	736386.21	1613500.15	New York State Plane East (ft) NAD 83	9/26/09 12:08	Core	SRC-CU004-FI000007-036038	ENV	36	38	in
592	RLC-CU004	SRN-CU004-007	Inventory	SRC-CU004-FI000007	Sediment Residual Core Location	736386.21	1613500.15	New York State Plane East (ft) NAD 83	9/26/09 12:08	Core	SRC-CU004-FI000007-036038	ENV	36	38	in
593	RLC-CU004	SRN-CU004-007	Inventory	SRC-CU004-FI000007	Sediment Residual Core Location	736386.21	1613500.15	New York State Plane East (ft) NAD 83	9/26/09 12:08	Core	SRC-CU004-FI000007-036038	ENV	36	38	in
594	RLC-CU004	SRN-CU004-007	Inventory	SRC-CU004-FI000007	Sediment Residual Core Location	736386.21	1613500.15	New York State Plane East (ft) NAD 83	9/26/09 12:08	Core	SRC-CU004-FI000007-036038	ENV	36	38	in
595	RLC-CU004	SRN-CU004-007	Inventory	SRC-CU004-FI000007	Sediment Residual Core Location	736386.21	1613500.15	New York State Plane East (ft) NAD 83	9/26/09 12:08	Core	SRC-CU004-FI000007-036038	ENV	36	38	in
596	RLC-CU004	SRN-CU004-007	Inventory	SRC-CU004-FI000007	Sediment Residual Core Location	736386.21	1613500.15	New York State Plane East (ft) NAD 83	9/26/09 12:08	Core	SRC-CU004-FI000007-036038	ENV	36	38	in
597	RLC-CU004	SRN-CU004-007	Inventory	SRC-CU004-FI000007	Sediment Residual Core Location	736386.21	1613500.15	New York State Plane East (ft) NAD 83	9/26/09 12:08	Core	SRC-CU004-FI000007-036038	ENV	36	38	in
598	RLC-CU004	SRN-CU004-007	Inventory	SRC-CU004-FI000007	Sediment Residual Core Location	736386.21	1613500.15	New York State Plane East (ft) NAD 83	9/26/09 12:08	Core	SRC-CU004-FI000007-036038	ENV	36	38	in
599	RLC-CU004	SRN-CU004-007	Inventory	SRC-CU004-FI000007	Sediment Residual Core Location	736386.21	1613500.15	New York State Plane East (ft) NAD 83	9/26/09 12:08	Core	SRC-CU004-FI000007-036038	ENV	36	38	in
600	RLC-CU004	SRN-CU004-007	Inventory	SRC-CU004-FI000007	Sediment Residual Core Location	736386.21	1613500.15	New York State Plane East (ft) NAD 83	9/26/09 12:08	Core	SRC-CU004-FI000007-036038	ENV	36	38	in
601	RLC-CU004	SRN-CU004-007	Second Inventory	SRC-CU004-SI000007	Sediment Residual Core Location	736378.97	1613502.79	New York State Plane East (ft) NAD 83	10/14/09 10:20	Core	SRC-CU004-SI000007-000006	ENV	0	6	in
602	RLC-CU004	SRN-CU004-007	Second Inventory	SRC-CU004-SI000007	Sediment Residual Core Location	736378.97	1613502.79	New York State Plane East (ft) NAD 83	10/14/09 10:20	Core	SRC-CU004-SI000007-000006	ENV	0	6	in
603	RLC-CU004	SRN-CU004-007	Second Inventory	SRC-CU004-SI000007	Sediment Residual Core Location	736378.97	1613502.79	New York State Plane East (ft) NAD 83	10/14/09 10:20	Core	SRC-CU004-SI000007-000006	ENV	0	6	in
604	RLC-CU004	SRN-CU004-007	Second Inventory	SRC-CU004-SI000007	Sediment Residual Core Location	736378.97	1613502.79	New York State Plane East (ft) NAD 83	10/14/09 10:20	Core	SRC-CU004-SI000007-000006	ENV	0	6	in
605	RLC-CU004	SRN-CU004-007	Second Inventory	SRC-CU004-SI000007	Sediment Residual Core Location	736378.97	1613502.79	New York State Plane East (ft) NAD 83	10/14/09 10:20	Core	SRC-CU004-SI000007-000006	ENV	0	6	in
606	RLC-CU004	SRN-CU004-007	Second Inventory	SRC-CU004-SI000007	Sediment Residual Core Location	736378.97	1613502.79	New York State Plane East (ft) NAD 83	10/14/09 10:20	Core	SRC-CU004-SI000007-000006	ENV	0	6	in
607	RLC-CU004	SRN-CU004-007	Second Inventory	SRC-CU004-SI000007	Sediment Residual Core Location	736378.97	1613502.79	New York State Plane East (ft) NAD 83	10/14/09 10:20	Core	SRC-CU004-SI000007-000006	ENV	0	6	in
608	RLC-CU004	SRN-CU004-007	Second Inventory	SRC-CU004-SI000007	Sediment Residual Core Location	736378.97	1613502.79	New York State Plane East (ft) NAD 83	10/14/09 10:20	Core	SRC-CU004-SI000007-000006	ENV	0	6	in
609	RLC-CU004	SRN-CU004-007	Second Inventory	SRC-CU004-SI000007	Sediment Residual Core Location	736378.97	1613502.79	New York State Plane East (ft) NAD 83	10/14/09 10:20	Core	SRC-CU004-SI000007-000006	ENV	0	6	in
610	RLC-CU004	SRN-CU004-007	Second Inventory	SRC-CU004-SI000007	Sediment Residual Core Location	736378.97	1613502.79	New York State Plane East (ft) NAD 83	10/14/09 10:20	Core	SRC-CU004-SI000007-000006	ENV	0	6	in
611	RLC-CU004	SRN-CU004-008	Inventory	SRC-CU004-FI000008	Sediment Residual Core Location	736390.14	1613436.42	New York State Plane East (ft) NAD 83	9/26/09 10:36	Core	SRC-CU004-FI000008-000006	ENV	0	6	in
612	RLC-CU004	SRN-CU004-008	Inventory	SRC-CU004-FI000008	Sediment Residual Core Location	736390.14	1613436.42	New York State Plane East (ft) NAD 83	9/26/09 10:36	Core	SRC-CU004-FI000008-000006	ENV	0	6	in
613	RLC-CU004	SRN-CU004-008	Inventory	SRC-CU004-FI000008	Sediment Residual Core Location	736390.14	1613436.42	New York State Plane East (ft) NAD 83	9/26/09 10:36	Core	SRC-CU004-FI000008-000006	ENV	0	6	in
614	RLC-CU004	SRN-CU004-008	Inventory	SRC-CU004-FI000008	Sediment Residual Core Location	736390.14	1613436.42	New York State Plane East (ft) NAD 83	9/26/09 10:36	Core	SRC-CU004-FI000008-000006	ENV	0	6	in
615	RLC-CU004	SRN-CU004-008	Inventory	SRC-CU004-FI000008	Sediment Residual Core Location	736390.14	1613436.42	New York State Plane East (ft) NAD 83	9/26/09 10:36	Core	SRC-CU004-FI000008-000006	ENV	0	6	in
616	RLC-CU004	SRN-CU004-008	Inventory	SRC-CU004-FI000008	Sediment Residual Core Location	736390.14	1613436.42	New York State Plane East (ft) NAD 83	9/26/09 10:36	Core	SRC-CU004-FI000008-000006	ENV	0	6	in
617	RLC-CU004	SRN-CU004-008	Inventory	SRC-CU004-FI000008	Sediment Residual Core Location	736390.14	1613436.42	New York State Plane East (ft) NAD 83	9/26/09 10:36	Core	SRC-CU004-FI000008-000006	ENV	0	6	in
618	RLC-CU004	SRN-CU004-008	Inventory	SRC-CU004-FI000008	Sediment Residual Core Location	736390.14	1613436.42	New York State Plane East (ft) NAD 83	9/26/09 10:36	Core	SRC-CU004-FI000008-000006	ENV	0	6	in
619	RLC-CU004	SRN-CU004-008	Inventory	SRC-CU004-FI000008	Sediment Residual Core Location	736390.14	1613436.42	New York State Plane East (ft) NAD 83	9/26/09 10:36	Core	SRC-CU004-FI000008-000006	ENV	0	6	in
620	RLC-CU004	SRN-CU004-008	Inventory	SRC-CU004-FI000008	Sediment Residual Core Location	736390.14	1613436.42	New York State Plane East (ft) NAD 83	9/26/09 10:36	Core	SRC-CU004-FI000008-000006	ENV	0	6	in
621	RLC-CU004	SRN-CU004-008	Inventory	SRC-CU004-FI000008	Sediment Residual Core Location	736390.14	1613436.42	New York State Plane East (ft) NAD 83	9/26/09 10:36	Core	SRC-CU004-FI000008-006012	ENV	6	12	in
622	RLC-CU004	SRN-CU004-008	Inventory	SRC-CU004-FI000008	Sediment Residual Core Location	736390.14	1613436.42	New York State Plane East (ft) NAD 83	9/26/09 10:36	Core	SRC-CU004-FI000008-006012	ENV	6	12	in
623	RLC-CU004	SRN-CU004-008	Inventory	SRC-CU004-FI000008	Sediment Residual Core Location	736390.14	1613436.42	New York State Plane East (ft) NAD 83	9/26/09 10:36	Core	SRC-CU004-FI000008-006012	ENV	6	12	in
624	RLC-CU004	SRN-CU004-008	Inventory	SRC-CU004-FI000008	Sediment Residual Core Location	736390.14	1613436.42	New York State Plane East (ft) NAD 83	9/26/09 10:36	Core	SRC-CU004-FI000008-006012	ENV	6	12	in
625	RLC-CU004	SRN-CU004-008	Inventory	SRC-CU004-FI000008	Sediment Residual Core Location	736390.14	1613436.42	New York State Plane East (ft) NAD 83	9/26/09 10:36	Core	SRC-CU004-FI000008-006012	ENV	6	12	in
626	RLC-CU004	SRN-CU004-008	Inventory	SRC-CU004-FI000008	Sediment Residual Core Location	736390.14	1613436.42	New York State Plane East (ft) NAD 83	9/26/09 10:36	Core	SRC-CU004-FI000008-006012	ENV	6	12	in
627	RLC-CU004	SRN-CU004-008	Inventory	SRC-CU004-FI000008	Sediment Residual Core Location	736390.14	1613436.42	New York State Plane East (ft) NAD 83	9/26/09 10:36	Core	SRC-CU004-FI000008-006012	ENV	6	12	in
628	RLC-CU004	SRN-CU004-008	Inventory	SRC-CU004-FI000008	Sediment Residual Core Location	736390.14	1613436.42	New York State Plane East (ft) NAD 83	9/26/09 10:36	Core	SRC-CU004-FI000008-006012	ENV	6	12	in
629	RLC-CU004	SRN-CU004-008	Inventory	SRC-CU004-FI000008	Sediment Residual Core Location	736390.14	1613436.42	New York State Plane East (ft) NAD 83	9/26/09 10:36	Core	SRC-CU004-FI000008-006012	ENV	6	12	in
630	RLC-CU004	SRN-CU004-008	Inventory	SRC-CU004-FI000008	Sediment Residual Core Location	736390.14	1613436.42	New York State Plane East (ft) NAD 83	9/26/09 10:36	Core	SRC-CU004-FI000008-006012	ENV	6	12	in
631	RLC-CU004	SRN-CU004-008	Inventory	SRC-CU004-FI000008	Sediment Residual Core Location	736390.14	1613436.42	New York State Plane East (ft) NAD 83	9/26/09 10:36	Core	SRC-CU004-FI000008-012018	ENV	12	18	in
632	RLC-CU004	SRN-CU004-008	Inventory	SRC-CU004-FI000008	Sediment Residual Core Location	736390.14	1613436.42	New York State Plane East (ft) NAD 83	9/26/09 10:36	Core	SRC-CU004-FI000008-012018	ENV	12	18	in
633	RLC-CU004	SRN-CU004-008	Inventory	SRC-CU004-FI000008	Sediment Residual Core Location	736390.14	1613436.42	New York State Plane East (ft) NAD 83	9/26/09 10:36	Core	SRC-CU004-FI000008-012018	ENV	12	18	in
634	RLC-CU004	SRN-CU004-008	Inventory	SRC-CU004-FI000008	Sediment Residual Core Location	736390.14	1613436.42	New York State Plane East (ft) NAD 83	9/26/09 10:36	Core	SRC-CU004-FI000008-012018	ENV	12	18	in
635	RLC-CU004	SRN-CU004-008	Inventory	SRC-CU004-FI000008	Sediment Residual Core Location	736390.14	1613436.42	New York State Plane East (ft) NAD 83	9/26/09 10:36	Core	SRC-CU004-FI000008-012018	ENV	12	18	in
636	RLC-CU004	SRN-CU004-008	Inventory	SRC-CU004-FI000008	Sediment Residual Core Location	736390.14	1613436.42	New York State Plane East (ft) NAD 83	9/26/09 10:36	Core	SRC-CU004-FI000008-012018	ENV	12	18	in
637	RLC-CU004	SRN-CU004-008	Inventory	SRC-CU004-FI000008	Sediment Residual Core Location	736390.14	1613436.42	New York State Plane East (ft) NAD 83	9/26/09 10:36	Core	SRC-CU004-FI000008-012018	ENV	12	18	in
638	RLC-CU004	SRN-CU004-008	Inventory	SRC-CU004-FI000008	Sediment Residual Core Location	736390.14	1613436.42	New York State Plane East (ft) NAD 83	9/26/09 10:36	Core	SRC-CU004-FI000008-012018	ENV	12	18	in
639	RLC-CU004	SRN-CU004-008	Inventory	SRC-CU004-FI000008	Sediment Residual Core Location	736390.14	1613436.42	New York State Plane East (ft) NAD 83	9/26/09 10:36	Core	SRC-CU004-FI000008-012018	ENV	12	18	in
640	RLC-CU004	SRN-CU004-008	Inventory	SRC-CU004-FI000008	Sediment Residual Core Location	736390.14	1613436.42	New York State Plane East (ft) NAD 83	9/26/09 10:36	Core	SRC-CU004-FI000008-012018	ENV	12	18	in
641	RLC-CU004	SRN-CU004-008	Inventory	SRC-CU004-FI000008	Sediment Residual Core Location	736390.14	1613436.42	New York State Plane East (ft) NAD 83	9/26/09 10:36	Core	SRC-CU004-FI000008-018023	ENV	18	23	in
642	RLC-CU004	SRN-CU004-008	Inventory	SRC-CU004-FI000008	Sediment Residual Core Location	736390.14	1613436.42	New York State Plane East (ft) NAD 83	9/26/09 10:36	Core	SRC-CU004-FI000008-018023	ENV	18	23	in
643	RLC-CU004	SRN-CU004-008	Inventory	SRC-CU004-FI000008	Sediment Residual Core Location	736390.14	1613436.42	New York State Plane East (ft) NAD 83	9/26/09 10:36	Core	SRC-CU004-FI000008-018023	ENV	18	23	in
644	RLC-CU004	SRN-CU004-008	Inventory	SRC-CU004-FI000008	Sediment Residual Core Location	736390.14	1613436.42	New York State Plane East (ft) NAD 83	9/26/09 10:36	Core	SRC-CU004-FI000008-018023	ENV	18	23	in
645	RLC-CU004	SRN-CU004-008	Inventory	SRC-CU004-FI000008	Sediment Residual Core Location	736390.14	1613436.42	New York State Plane East (ft) NAD 83	9/26/09 10:36	Core	SRC-CU004-FI000008-018023	ENV	18	23	in
646	RLC-CU004	SRN-CU004-008	Inventory	SRC-CU004-FI000008	Sediment Residual Core Location	736390.14	1613436.42	New York State Plane East (ft) NAD 83	9/26/09 10:36	Core	SRC-CU004-FI000008-018023	ENV	18	23	in
647	RLC-CU004	SRN-CU004-008	Inventory	SRC-CU004-FI000008	Sediment Residual Core Location	736390.14	1613436.42	New York State Plane East (ft) NAD 83	9/26/09 10:36	Core	SRC-CU004-FI000008-018023	ENV	18	23	in
648	RLC-CU004	SRN-CU004-008	Inventory	SRC-CU004-FI000008	Sediment Residual Core Location	736390.14	1613436.42	New York State Plane East (ft) NAD 83	9/26/09 10:36	Core	SRC-CU004-FI000008-018023	ENV	18	23	in
649	RLC-CU004	SRN-CU004-008	Inventory	SRC-CU004-FI000008	Sediment Residual Core Location	736390.14	1613436.42	New York State Plane East (ft) NAD 83	9/26/09 10:36	Core	SRC-CU004-FI000008-018023	ENV	18	23	in
650	RLC-CU004	SRN-CU004-008	Inventory	SRC-CU004-FI000008	Sediment Residual Core Location	736390.14	1613436.42	New York State Plane East (ft) NAD 83	9/26/09 10:36	Core	SRC-CU004-FI000008-018023	ENV	18	23	in

Row ID	sample_name	dup_parent_sample_name	analyte_name	cas_rn	Lab_Reported_Result	Verified_Result	result_unit	Lab_Reported_MDL	Verified_MDL	Lab_Reported_RL	Verified_RL	limit_unit	Lab_Reported_Qualifier	Verified_Qualifier	Detected	Reportable
586	SRC-CU004-FI000007-030036	NULL	AROCLOR 1254	11097-69-1	NULL	NULL	mg/kg	0.0049	0.0049	0.012	0.012	mg/kg	U	U	0	1
587	SRC-CU004-FI000007-030036	NULL	AROCLOR 1260	11096-82-5	NULL	NULL	mg/kg	0.0049	0.0049	0.012	0.012	mg/kg	U	U	0	1
588	SRC-CU004-FI000007-030036	NULL	Moisture Content	WC002	18	18	%	0.02	0.02	0.02	0.02	%	NULL	NULL	1	1
589	SRC-CU004-FI000007-030036	NULL	Total PCBs	1336-36-3	NULL	NULL	mg/kg	0.0049	0.0049	0.047	0.047	mg/kg	U	U	0	1
590	SRC-CU004-FI000007-030036	NULL	Tri+ PCBs	TRI_PLUS_PCB	0.00471135	0.00471135	mg/kg	0.0049	0.0049	0.0049	0.0049	mg/kg	NULL	U	0	1
591	SRC-CU004-FI000007-036038	NULL	AROCLOR 1016	12674-11-2	NULL	NULL	mg/kg	0.0051	0.0051	0.012	0.012	mg/kg	U	U	0	1
592	SRC-CU004-FI000007-036038	NULL	AROCLOR 1221	11104-28-2	NULL	NULL	mg/kg	0.0051	0.0051	0.012	0.012	mg/kg	U	U	0	1
593	SRC-CU004-FI000007-036038	NULL	AROCLOR 1232	11141-16-5	NULL	NULL	mg/kg	0.0051	0.0051	0.012	0.012	mg/kg	U	U	0	1
594	SRC-CU004-FI000007-036038	NULL	AROCLOR 1242	53469-21-9	NULL	NULL	mg/kg	0.0051	0.0051	0.012	0.012	mg/kg	U	U	0	1
595	SRC-CU004-FI000007-036038	NULL	AROCLOR 1248	12672-29-6	NULL	NULL	mg/kg	0.0051	0.0051	0.012	0.012	mg/kg	U	U	0	1
596	SRC-CU004-FI000007-036038	NULL	AROCLOR 1254	11097-69-1	NULL	NULL	mg/kg	0.0051	0.0051	0.012	0.012	mg/kg	U	U	0	1
597	SRC-CU004-FI000007-036038	NULL	AROCLOR 1260	11096-82-5	NULL	NULL	mg/kg	0.0051	0.0051	0.012	0.012	mg/kg	U	U	0	1
598	SRC-CU004-FI000007-036038	NULL	Moisture Content	WC002	19	19	%	0.019	0.019	0.019	0.019	%	NULL	NULL	1	1
599	SRC-CU004-FI000007-036038	NULL	Total PCBs	1336-36-3	NULL	NULL	mg/kg	0.0051	0.0051	0.049	0.049	mg/kg	U	U	0	1
600	SRC-CU004-FI000007-036038	NULL	Tri+ PCBs	TRI_PLUS_PCB	0.00490365	0.00490365	mg/kg	0.0051	0.0051	0.0051	0.0051	mg/kg	NULL	U	0	1
601	SRC-CU004-SI000007-000006	NULL	AROCLOR 1016	12674-11-2	NULL	NULL	mg/kg	0.01	0.01	0.025	0.025	mg/kg	U	U	0	1
602	SRC-CU004-SI000007-000006	NULL	AROCLOR 1221	11104-28-2	0.61	0.61	mg/kg	0.01	0.01	0.025	0.025	mg/kg	NULL	NULL	1	1
603	SRC-CU004-SI000007-000006	NULL	AROCLOR 1232	11141-16-5	NULL	NULL	mg/kg	0.01	0.01	0.025	0.025	mg/kg	U	U	0	1
604	SRC-CU004-SI000007-000006	NULL	AROCLOR 1242	53469-21-9	0.18	0.18	mg/kg	0.01	0.01	0.025	0.025	mg/kg	NULL	NULL	1	1
605	SRC-CU004-SI000007-000006	NULL	AROCLOR 1248	12672-29-6	NULL	NULL	mg/kg	0.01	0.01	0.025	0.025	mg/kg	U	U	0	1
606	SRC-CU004-SI000007-000006	NULL	AROCLOR 1254	11097-69-1	NULL	NULL	mg/kg	0.01	0.01	0.025	0.025	mg/kg	U	U	0	1
607	SRC-CU004-SI000007-000006	NULL	AROCLOR 1260	11096-82-5	NULL	NULL	mg/kg	0.01	0.01	0.025	0.025	mg/kg	U	U	0	1
608	SRC-CU004-SI000007-000006	NULL	Moisture Content	WC002	21	21	%	0.019	0.019	0.019	0.019	%	NULL	NULL	1	1
609	SRC-CU004-SI000007-000006	NULL	Total PCBs	1336-36-3	0.79	0.79	mg/kg	0.01	0.01	0.1	0.1	mg/kg	NULL	NULL	1	1
610	SRC-CU004-SI000007-000006	NULL	Tri+ PCBs	TRI_PLUS_PCB	0.246705	0.246705	mg/kg	0.01	0.01	0.01	0.01	mg/kg	NULL	NULL	1	1
611	SRC-CU004-FI000008-000006	NULL	AROCLOR 1016	12674-11-2	NULL	NULL	mg/kg	2.1	2.1	5.2	5.2	mg/kg	U	U	0	1
612	SRC-CU004-FI000008-000006	NULL	AROCLOR 1221	11104-28-2	200	200	mg/kg	2.1	2.1	5.2	5.2	mg/kg	NULL	NULL	1	1
613	SRC-CU004-FI000008-000006	NULL	AROCLOR 1232	11141-16-5	NULL	NULL	mg/kg	2.1	2.1	5.2	5.2	mg/kg	U	U	0	1
614	SRC-CU004-FI000008-000006	NULL	AROCLOR 1242	53469-21-9	44	44	mg/kg	2.1	2.1	5.2	5.2	mg/kg	NULL	NULL	1	1
615	SRC-CU004-FI000008-000006	NULL	AROCLOR 1248	12672-29-6	NULL	NULL	mg/kg	2.1	2.1	5.2	5.2	mg/kg	U	U	0	1
616	SRC-CU004-FI000008-000006	NULL	AROCLOR 1254	11097-69-1	NULL	NULL	mg/kg	2.1	2.1	5.2	5.2	mg/kg	U	U	0	1
617	SRC-CU004-FI000008-000006	NULL	AROCLOR 1260	11096-82-5	NULL	NULL	mg/kg	2.1	2.1	5.2	5.2	mg/kg	U	U	0	1
618	SRC-CU004-FI000008-000006	NULL	Moisture Content	WC002	62	62	%	0.019	0.019	0.019	0.019	%	NULL	NULL	1	1
619	SRC-CU004-FI000008-000006	NULL	Total PCBs	1336-36-3	244	244	mg/kg	2.1	2.1	21	21	mg/kg	NULL	J	1	1
620	SRC-CU004-FI000008-000006	NULL	Tri+ PCBs	TRI_PLUS_PCB	66.91975	66.91975	mg/kg	2.1	2.1	2.1	2.1	mg/kg	NULL	NULL	1	1
621	SRC-CU004-FI000008-006012	NULL	AROCLOR 1016	12674-11-2	NULL	NULL	mg/kg	0.0061	0.0061	0.023	0.023	mg/kg	U	U	0	1
622	SRC-CU004-FI000008-006012	NULL	AROCLOR 1221	11104-28-2	0.26	0.26	mg/kg	0.0061	0.0061	0.023	0.023	mg/kg	NULL	NULL	1	1
623	SRC-CU004-FI000008-006012	NULL	AROCLOR 1232	11141-16-5	NULL	NULL	mg/kg	0.0061	0.0061	0.023	0.023	mg/kg	U	U	0	1
624	SRC-CU004-FI000008-006012	NULL	AROCLOR 1242	53469-21-9	0.071	0.071	mg/kg	0.0061	0.0061	0.023	0.023	mg/kg	NULL	NULL	1	1
625	SRC-CU004-FI000008-006012	NULL	AROCLOR 1248	12672-29-6	NULL	NULL	mg/kg	0.0061	0.0061	0.023	0.023	mg/kg	U	U	0	1
626	SRC-CU004-FI000008-006012	NULL	AROCLOR 1254	11097-69-1	NULL	NULL	mg/kg	0.0061	0.0061	0.023	0.023	mg/kg	U	U	0	1
627	SRC-CU004-FI000008-006012	NULL	AROCLOR 1260	11096-82-5	NULL	NULL	mg/kg	0.0061	0.0061	0.023	0.023	mg/kg	U	U	0	1
628	SRC-CU004-FI000008-006012	NULL	Moisture Content	WC002	57.1	57.1	%	1	1	1	1	%	NULL	NULL	1	1
629	SRC-CU004-FI000008-006012	NULL	Total PCBs	1336-36-3	0.33	0.33	mg/kg	0.0061	0.0061	0.093	0.093	mg/kg	NULL	NULL	1	1
630	SRC-CU004-FI000008-006012	NULL	Tri+ PCBs	TRI_PLUS_PCB	0.1008548	0.1008548	mg/kg	0.0061	0.0061	0.0061	0.0061	mg/kg	NULL	NULL	1	1
631	SRC-CU004-FI000008-012018	NULL	AROCLOR 1016	12674-11-2	NULL	NULL	mg/kg	0.0055	0.0055	0.021	0.021	mg/kg	U	U	0	1
632	SRC-CU004-FI000008-012018	NULL	AROCLOR 1221	11104-28-2	0.016	0.016	mg/kg	0.0055	0.0055	0.021	0.021	mg/kg	J	J	1	1
633	SRC-CU004-FI000008-012018	NULL	AROCLOR 1232	11141-16-5	NULL	NULL	mg/kg	0.0055	0.0055	0.021	0.021	mg/kg	U	U	0	1
634	SRC-CU004-FI000008-012018	NULL	AROCLOR 1242	53469-21-9	NULL	NULL	mg/kg	0.0055	0.0055	0.021	0.021	mg/kg	U	U	0	1
635	SRC-CU004-FI000008-012018	NULL	AROCLOR 1248	12672-29-6	NULL	NULL	mg/kg	0.0055	0.0055	0.021	0.021	mg/kg	U	U	0	1
636	SRC-CU004-FI000008-012018	NULL	AROCLOR 1254	11097-69-1	NULL	NULL	mg/kg	0.0055	0.0055	0.021	0.021	mg/kg	U	U	0	1
637	SRC-CU004-FI000008-012018	NULL	AROCLOR 1260	11096-82-5	NULL	NULL	mg/kg	0.0055	0.0055	0.021	0.021	mg/kg	U	U	0	1
638	SRC-CU004-FI000008-012018	NULL	Moisture Content	WC002	53.1	53.1	%	1	1	1	1	%	NULL	NULL	1	1
639	SRC-CU004-FI000008-012018	NULL	Total PCBs	1336-36-3	0.016	0.016	mg/kg	0.0055	0.0055	0.085	0.085	mg/kg	J	J	1	1
640	SRC-CU004-FI000008-012018	NULL	Tri+ PCBs	TRI_PLUS_PCB	0.0070505	0.0070505	mg/kg	0.0055	0.0055	0.0055	0.0055	mg/kg	NULL	NULL	1	1
641	SRC-CU004-FI000008-018023	NULL	AROCLOR 1016	12674-11-2	NULL	NULL	mg/kg	0.0047	0.0047	0.018	0.018	mg/kg	U	U	0	1
642	SRC-CU004-FI000008-018023	NULL	AROCLOR 1221	11104-28-2	NULL	NULL	mg/kg	0.0047	0.0047	0.018	0.018	mg/kg	U	U	0	1
643	SRC-CU004-FI000008-018023	NULL	AROCLOR 1232	11141-16-5	NULL	NULL	mg/kg	0.0047	0.0047	0.018	0.018	mg/kg	U	U	0	1
644	SRC-CU004-FI000008-018023	NULL	AROCLOR 1242	53469-21-9	NULL	NULL	mg/kg	0.0047	0.0047	0.018	0.018	mg/kg	U	U	0	1
645	SRC-CU004-FI000008-018023	NULL	AROCLOR 1248	12672-29-6	NULL	NULL	mg/kg	0.0047	0.0047	0.018	0.018	mg/kg	U	U	0	1
646	SRC-CU004-FI000008-018023	NULL	AROCLOR 1254	11097-69-1	NULL	NULL	mg/kg	0.0047	0.0047	0.018	0.018	mg/kg	U	U	0	1
647	SRC-CU004-FI000008-018023	NULL	AROCLOR 1260	11096-82-5	NULL	NULL	mg/kg	0.0047	0.0047	0.018	0.018	mg/kg	U	U	0	1
648	SRC-CU004-FI000008-018023	NULL	Moisture Content	WC002	44.3	44.3	%	1	1	1	1	%	NULL	NULL	1	1
649	SRC-CU004-FI000008-018023	NULL	Total PCBs	1336-36-3	NULL	NULL	mg/kg	0.0047	0.0047	0.072	0.072	mg/kg	U	U	0	1
650	SRC-CU004-FI000008-018023	NULL	Tri+ PCBs	TRI_PLUS_PCB	0.00451905	0.00451905	mg/kg	0.0047	0.0047	0.0047	0.0047	mg/kg	NULL	U	0	1

CU-04 Residuals Core Data
(All Dredging Passes)

Row ID	cu_id	node_id	dredge_pass	core_id	location_type	x_coord	y_coord	coord_system	sample_dt	collection_method	sample_name	sample_type	start_depth	end_depth	depth_unit
651	RLC-CU004	SRN-CU004-008	Second Inventory	SRC-CU004-SI000008	Sediment Residual Core Location	736391.49	1613431.37	New York State Plane East (ft) NAD 83	10/14/09 10:14	Core	SRC-CU004-SI000008-000006	ENV	0	6	in
652	RLC-CU004	SRN-CU004-008	Second Inventory	SRC-CU004-SI000008	Sediment Residual Core Location	736391.49	1613431.37	New York State Plane East (ft) NAD 83	10/14/09 10:14	Core	SRC-CU004-SI000008-000006	ENV	0	6	in
653	RLC-CU004	SRN-CU004-008	Second Inventory	SRC-CU004-SI000008	Sediment Residual Core Location	736391.49	1613431.37	New York State Plane East (ft) NAD 83	10/14/09 10:14	Core	SRC-CU004-SI000008-000006	ENV	0	6	in
654	RLC-CU004	SRN-CU004-008	Second Inventory	SRC-CU004-SI000008	Sediment Residual Core Location	736391.49	1613431.37	New York State Plane East (ft) NAD 83	10/14/09 10:14	Core	SRC-CU004-SI000008-000006	ENV	0	6	in
655	RLC-CU004	SRN-CU004-008	Second Inventory	SRC-CU004-SI000008	Sediment Residual Core Location	736391.49	1613431.37	New York State Plane East (ft) NAD 83	10/14/09 10:14	Core	SRC-CU004-SI000008-000006	ENV	0	6	in
656	RLC-CU004	SRN-CU004-008	Second Inventory	SRC-CU004-SI000008	Sediment Residual Core Location	736391.49	1613431.37	New York State Plane East (ft) NAD 83	10/14/09 10:14	Core	SRC-CU004-SI000008-000006	ENV	0	6	in
657	RLC-CU004	SRN-CU004-008	Second Inventory	SRC-CU004-SI000008	Sediment Residual Core Location	736391.49	1613431.37	New York State Plane East (ft) NAD 83	10/14/09 10:14	Core	SRC-CU004-SI000008-000006	ENV	0	6	in
658	RLC-CU004	SRN-CU004-008	Second Inventory	SRC-CU004-SI000008	Sediment Residual Core Location	736391.49	1613431.37	New York State Plane East (ft) NAD 83	10/14/09 10:14	Core	SRC-CU004-SI000008-000006	ENV	0	6	in
659	RLC-CU004	SRN-CU004-008	Second Inventory	SRC-CU004-SI000008	Sediment Residual Core Location	736391.49	1613431.37	New York State Plane East (ft) NAD 83	10/14/09 10:14	Core	SRC-CU004-SI000008-000006	ENV	0	6	in
660	RLC-CU004	SRN-CU004-008	Second Inventory	SRC-CU004-SI000008	Sediment Residual Core Location	736391.49	1613431.37	New York State Plane East (ft) NAD 83	10/14/09 10:14	Core	SRC-CU004-SI000008-000006	ENV	0	6	in
661	RLC-CU004	SRN-CU004-008	Second Inventory	SRC-CU004-SI000008	Sediment Residual Core Location	736391.49	1613431.37	New York State Plane East (ft) NAD 83	10/14/09 10:14	Core	SRC-CU004-SI000008-BD0001	DUP	0	6	in
662	RLC-CU004	SRN-CU004-008	Second Inventory	SRC-CU004-SI000008	Sediment Residual Core Location	736391.49	1613431.37	New York State Plane East (ft) NAD 83	10/14/09 10:14	Core	SRC-CU004-SI000008-BD0001	DUP	0	6	in
663	RLC-CU004	SRN-CU004-008	Second Inventory	SRC-CU004-SI000008	Sediment Residual Core Location	736391.49	1613431.37	New York State Plane East (ft) NAD 83	10/14/09 10:14	Core	SRC-CU004-SI000008-BD0001	DUP	0	6	in
664	RLC-CU004	SRN-CU004-008	Second Inventory	SRC-CU004-SI000008	Sediment Residual Core Location	736391.49	1613431.37	New York State Plane East (ft) NAD 83	10/14/09 10:14	Core	SRC-CU004-SI000008-BD0001	DUP	0	6	in
665	RLC-CU004	SRN-CU004-008	Second Inventory	SRC-CU004-SI000008	Sediment Residual Core Location	736391.49	1613431.37	New York State Plane East (ft) NAD 83	10/14/09 10:14	Core	SRC-CU004-SI000008-BD0001	DUP	0	6	in
666	RLC-CU004	SRN-CU004-008	Second Inventory	SRC-CU004-SI000008	Sediment Residual Core Location	736391.49	1613431.37	New York State Plane East (ft) NAD 83	10/14/09 10:14	Core	SRC-CU004-SI000008-BD0001	DUP	0	6	in
667	RLC-CU004	SRN-CU004-008	Second Inventory	SRC-CU004-SI000008	Sediment Residual Core Location	736391.49	1613431.37	New York State Plane East (ft) NAD 83	10/14/09 10:14	Core	SRC-CU004-SI000008-BD0001	DUP	0	6	in
668	RLC-CU004	SRN-CU004-008	Second Inventory	SRC-CU004-SI000008	Sediment Residual Core Location	736391.49	1613431.37	New York State Plane East (ft) NAD 83	10/14/09 10:14	Core	SRC-CU004-SI000008-BD0001	DUP	0	6	in
669	RLC-CU004	SRN-CU004-008	Second Inventory	SRC-CU004-SI000008	Sediment Residual Core Location	736391.49	1613431.37	New York State Plane East (ft) NAD 83	10/14/09 10:14	Core	SRC-CU004-SI000008-BD0001	DUP	0	6	in
670	RLC-CU004	SRN-CU004-008	Second Inventory	SRC-CU004-SI000008	Sediment Residual Core Location	736391.49	1613431.37	New York State Plane East (ft) NAD 83	10/14/09 10:14	Core	SRC-CU004-SI000008-BD0001	DUP	0	6	in
671	RLC-CU004	SRN-CU004-009	Inventory	SRC-CU004-FI000009	Sediment Residual Core Location	736186.07	1613428.79	New York State Plane East (ft) NAD 83	9/26/09 11:30	Core	SRC-CU004-FI000009-000006	ENV	0	6	in
672	RLC-CU004	SRN-CU004-009	Inventory	SRC-CU004-FI000009	Sediment Residual Core Location	736186.07	1613428.79	New York State Plane East (ft) NAD 83	9/26/09 11:30	Core	SRC-CU004-FI000009-000006	ENV	0	6	in
673	RLC-CU004	SRN-CU004-009	Inventory	SRC-CU004-FI000009	Sediment Residual Core Location	736186.07	1613428.79	New York State Plane East (ft) NAD 83	9/26/09 11:30	Core	SRC-CU004-FI000009-000006	ENV	0	6	in
674	RLC-CU004	SRN-CU004-009	Inventory	SRC-CU004-FI000009	Sediment Residual Core Location	736186.07	1613428.79	New York State Plane East (ft) NAD 83	9/26/09 11:30	Core	SRC-CU004-FI000009-000006	ENV	0	6	in
675	RLC-CU004	SRN-CU004-009	Inventory	SRC-CU004-FI000009	Sediment Residual Core Location	736186.07	1613428.79	New York State Plane East (ft) NAD 83	9/26/09 11:30	Core	SRC-CU004-FI000009-000006	ENV	0	6	in
676	RLC-CU004	SRN-CU004-009	Inventory	SRC-CU004-FI000009	Sediment Residual Core Location	736186.07	1613428.79	New York State Plane East (ft) NAD 83	9/26/09 11:30	Core	SRC-CU004-FI000009-000006	ENV	0	6	in
677	RLC-CU004	SRN-CU004-009	Inventory	SRC-CU004-FI000009	Sediment Residual Core Location	736186.07	1613428.79	New York State Plane East (ft) NAD 83	9/26/09 11:30	Core	SRC-CU004-FI000009-000006	ENV	0	6	in
678	RLC-CU004	SRN-CU004-009	Inventory	SRC-CU004-FI000009	Sediment Residual Core Location	736186.07	1613428.79	New York State Plane East (ft) NAD 83	9/26/09 11:30	Core	SRC-CU004-FI000009-000006	ENV	0	6	in
679	RLC-CU004	SRN-CU004-009	Inventory	SRC-CU004-FI000009	Sediment Residual Core Location	736186.07	1613428.79	New York State Plane East (ft) NAD 83	9/26/09 11:30	Core	SRC-CU004-FI000009-000006	ENV	0	6	in
680	RLC-CU004	SRN-CU004-009	Inventory	SRC-CU004-FI000009	Sediment Residual Core Location	736186.07	1613428.79	New York State Plane East (ft) NAD 83	9/26/09 11:30	Core	SRC-CU004-FI000009-000006	ENV	0	6	in
681	RLC-CU004	SRN-CU004-009	Inventory	SRC-CU004-FI000009	Sediment Residual Core Location	736186.07	1613428.79	New York State Plane East (ft) NAD 83	9/26/09 11:30	Core	SRC-CU004-FI000009-006012	ENV	6	12	in
682	RLC-CU004	SRN-CU004-009	Inventory	SRC-CU004-FI000009	Sediment Residual Core Location	736186.07	1613428.79	New York State Plane East (ft) NAD 83	9/26/09 11:30	Core	SRC-CU004-FI000009-006012	ENV	6	12	in
683	RLC-CU004	SRN-CU004-009	Inventory	SRC-CU004-FI000009	Sediment Residual Core Location	736186.07	1613428.79	New York State Plane East (ft) NAD 83	9/26/09 11:30	Core	SRC-CU004-FI000009-006012	ENV	6	12	in
684	RLC-CU004	SRN-CU004-009	Inventory	SRC-CU004-FI000009	Sediment Residual Core Location	736186.07	1613428.79	New York State Plane East (ft) NAD 83	9/26/09 11:30	Core	SRC-CU004-FI000009-006012	ENV	6	12	in
685	RLC-CU004	SRN-CU004-009	Inventory	SRC-CU004-FI000009	Sediment Residual Core Location	736186.07	1613428.79	New York State Plane East (ft) NAD 83	9/26/09 11:30	Core	SRC-CU004-FI000009-006012	ENV	6	12	in
686	RLC-CU004	SRN-CU004-009	Inventory	SRC-CU004-FI000009	Sediment Residual Core Location	736186.07	1613428.79	New York State Plane East (ft) NAD 83	9/26/09 11:30	Core	SRC-CU004-FI000009-006012	ENV	6	12	in
687	RLC-CU004	SRN-CU004-009	Inventory	SRC-CU004-FI000009	Sediment Residual Core Location	736186.07	1613428.79	New York State Plane East (ft) NAD 83	9/26/09 11:30	Core	SRC-CU004-FI000009-006012	ENV	6	12	in
688	RLC-CU004	SRN-CU004-009	Inventory	SRC-CU004-FI000009	Sediment Residual Core Location	736186.07	1613428.79	New York State Plane East (ft) NAD 83	9/26/09 11:30	Core	SRC-CU004-FI000009-006012	ENV	6	12	in
689	RLC-CU004	SRN-CU004-009	Inventory	SRC-CU004-FI000009	Sediment Residual Core Location	736186.07	1613428.79	New York State Plane East (ft) NAD 83	9/26/09 11:30	Core	SRC-CU004-FI000009-006012	ENV	6	12	in
690	RLC-CU004	SRN-CU004-009	Inventory	SRC-CU004-FI000009	Sediment Residual Core Location	736186.07	1613428.79	New York State Plane East (ft) NAD 83	9/26/09 11:30	Core	SRC-CU004-FI000009-006012	ENV	6	12	in
691	RLC-CU004	SRN-CU004-009	Inventory	SRC-CU004-FI000009	Sediment Residual Core Location	736186.07	1613428.79	New York State Plane East (ft) NAD 83	9/26/09 11:30	Core	SRC-CU004-FI000009-012018	ENV	12	18	in
692	RLC-CU004	SRN-CU004-009	Inventory	SRC-CU004-FI000009	Sediment Residual Core Location	736186.07	1613428.79	New York State Plane East (ft) NAD 83	9/26/09 11:30	Core	SRC-CU004-FI000009-012018	ENV	12	18	in
693	RLC-CU004	SRN-CU004-009	Inventory	SRC-CU004-FI000009	Sediment Residual Core Location	736186.07	1613428.79	New York State Plane East (ft) NAD 83	9/26/09 11:30	Core	SRC-CU004-FI000009-012018	ENV	12	18	in
694	RLC-CU004	SRN-CU004-009	Inventory	SRC-CU004-FI000009	Sediment Residual Core Location	736186.07	1613428.79	New York State Plane East (ft) NAD 83	9/26/09 11:30	Core	SRC-CU004-FI000009-012018	ENV	12	18	in
695	RLC-CU004	SRN-CU004-009	Inventory	SRC-CU004-FI000009	Sediment Residual Core Location	736186.07	1613428.79	New York State Plane East (ft) NAD 83	9/26/09 11:30	Core	SRC-CU004-FI000009-012018	ENV	12	18	in
696	RLC-CU004	SRN-CU004-009	Inventory	SRC-CU004-FI000009	Sediment Residual Core Location	736186.07	1613428.79	New York State Plane East (ft) NAD 83	9/26/09 11:30	Core	SRC-CU004-FI000009-012018	ENV	12	18	in
697	RLC-CU004	SRN-CU004-009	Inventory	SRC-CU004-FI000009	Sediment Residual Core Location	736186.07	1613428.79	New York State Plane East (ft) NAD 83	9/26/09 11:30	Core	SRC-CU004-FI000009-012018	ENV	12	18	in
698	RLC-CU004	SRN-CU004-009	Inventory	SRC-CU004-FI000009	Sediment Residual Core Location	736186.07	1613428.79	New York State Plane East (ft) NAD 83	9/26/09 11:30	Core	SRC-CU004-FI000009-012018	ENV	12	18	in
699	RLC-CU004	SRN-CU004-009	Inventory	SRC-CU004-FI000009	Sediment Residual Core Location	736186.07	1613428.79	New York State Plane East (ft) NAD 83	9/26/09 11:30	Core	SRC-CU004-FI000009-012018	ENV	12	18	in
700	RLC-CU004	SRN-CU004-009	Inventory	SRC-CU004-FI000009	Sediment Residual Core Location	736186.07	1613428.79	New York State Plane East (ft) NAD 83	9/26/09 11:30	Core	SRC-CU004-FI000009-012018	ENV	12	18	in
701	RLC-CU004	SRN-CU004-009	Inventory	SRC-CU004-FI000009	Sediment Residual Core Location	736186.07	1613428.79	New York State Plane East (ft) NAD 83	9/26/09 11:30	Core	SRC-CU004-FI000009-018024	ENV	18	24	in
702	RLC-CU004	SRN-CU004-009	Inventory	SRC-CU004-FI000009	Sediment Residual Core Location	736186.07	1613428.79	New York State Plane East (ft) NAD 83	9/26/09 11:30	Core	SRC-CU004-FI000009-018024	ENV	18	24	in
703	RLC-CU004	SRN-CU004-009	Inventory	SRC-CU004-FI000009	Sediment Residual Core Location	736186.07	1613428.79	New York State Plane East (ft) NAD 83	9/26/09 11:30	Core	SRC-CU004-FI000009-018024	ENV	18	24	in
704	RLC-CU004	SRN-CU004-009	Inventory	SRC-CU004-FI000009	Sediment Residual Core Location	736186.07	1613428.79	New York State Plane East (ft) NAD 83	9/26/09 11:30	Core	SRC-CU004-FI000009-018024	ENV	18	24	in
705	RLC-CU004	SRN-CU004-009	Inventory	SRC-CU004-FI000009	Sediment Residual Core Location	736186.07	1613428.79	New York State Plane East (ft) NAD 83	9/26/09 11:30	Core	SRC-CU004-FI000009-018024	ENV	18	24	in
706	RLC-CU004	SRN-CU004-009	Inventory	SRC-CU004-FI000009	Sediment Residual Core Location	736186.07	1613428.79	New York State Plane East (ft) NAD 83	9/26/09 11:30	Core	SRC-CU004-FI000009-018024	ENV	18	24	in
707	RLC-CU004	SRN-CU004-009	Inventory	SRC-CU004-FI000009	Sediment Residual Core Location	736186.07	1613428.79	New York State Plane East (ft) NAD 83	9/26/09 11:30	Core	SRC-CU004-FI000009-018024	ENV	18	24	in
708	RLC-CU004	SRN-CU004-009	Inventory	SRC-CU004-FI000009	Sediment Residual Core Location	736186.07	1613428.79	New York State Plane East (ft) NAD 83	9/26/09 11:30	Core	SRC-CU004-FI000009-018024	ENV	18	24	in
709	RLC-CU004	SRN-CU004-009	Inventory	SRC-CU004-FI000009	Sediment Residual Core Location	736186.07	1613428.79	New York State Plane East (ft) NAD 83	9/26/09 11:30	Core	SRC-CU004-FI000009-018024	ENV	18	24	in
710	RLC-CU004	SRN-CU004-009	Inventory	SRC-CU004-FI000009	Sediment Residual Core Location	736186.07	1613428.79	New York State Plane East (ft) NAD 83	9/26/09 11:30	Core	SRC-CU004-FI000009-018024	ENV	18	24	in
711	RLC-CU004	SRN-CU004-009	Inventory	SRC-CU004-FI000009	Sediment Residual Core Location	736186.07	1613428.79	New York State Plane East (ft) NAD 83	9/26/09 11:30	Core	SRC-CU004-FI000009-024030	ENV	24	30	in
712	RLC-CU004	SRN-CU004-009	Inventory	SRC-CU004-FI000009	Sediment Residual Core Location	736186.07	1613428.79	New York State Plane East (ft) NAD 83	9/26/09 11:30	Core	SRC-CU004-FI000009-024030	ENV	24	30	in
713	RLC-CU004	SRN-CU004-009	Inventory	SRC-CU004-FI000009	Sediment Residual Core Location	736186.07	1613428.79	New York State Plane East (ft) NAD 83	9/26/09 11:30	Core	SRC-CU004-FI000009-024030	ENV	24	30	in
714	RLC-CU004	SRN-CU004-009	Inventory	SRC-CU004-FI000009	Sediment Residual Core Location	736186.07	1613428.79	New York State Plane East (ft) NAD 83	9/26/09 11:30	Core	SRC-CU004-FI000009-024030	ENV	24	30	in
715	RLC-CU004	SRN-CU004-009	Inventory	SRC-CU004-FI000009	Sediment Residual Core Location	736186.07	1613428.79	New York State Plane East (ft) NAD 83	9/26/09 11:30	Core	SRC-CU004-FI000009-024030	ENV	24	30	in

Row ID	sample_name	dup_parent_sample_name	analyte_name	cas_rn	Lab_Reported_Result	Verified_Result	result_unit	Lab_Reported_MDL	Verified_MDL	Lab_Reported_RL	Verified_RL	limit_unit	Lab_Reported_Qualifier	Verified_Qualifier	Detected	Reportable
651	SRC-CU004-SI000008-000006	NULL	AROCLOR 1016	12674-11-2	NULL	NULL	mg/kg	0.023	0.023	0.056	0.056	mg/kg	U	U	0	1
652	SRC-CU004-SI000008-000006	NULL	AROCLOR 1221	11104-28-2	1.1	1.1	mg/kg	0.023	0.023	0.056	0.056	mg/kg	NULL	NULL	1	1
653	SRC-CU004-SI000008-000006	NULL	AROCLOR 1232	11141-16-5	NULL	NULL	mg/kg	0.023	0.023	0.056	0.056	mg/kg	U	U	0	1
654	SRC-CU004-SI000008-000006	NULL	AROCLOR 1242	53469-21-9	0.42	0.42	mg/kg	0.023	0.023	0.056	0.056	mg/kg	NULL	NULL	1	1
655	SRC-CU004-SI000008-000006	NULL	AROCLOR 1248	12672-29-6	NULL	NULL	mg/kg	0.023	0.023	0.056	0.056	mg/kg	U	U	0	1
656	SRC-CU004-SI000008-000006	NULL	AROCLOR 1254	11097-69-1	NULL	NULL	mg/kg	0.023	0.023	0.056	0.056	mg/kg	U	U	0	1
657	SRC-CU004-SI000008-000006	NULL	AROCLOR 1260	11096-82-5	NULL	NULL	mg/kg	0.023	0.023	0.056	0.056	mg/kg	U	U	0	1
658	SRC-CU004-SI000008-000006	NULL	Moisture Content	WC002	65	65	%	0.02	0.02	0.02	0.02	%	NULL	NULL	1	1
659	SRC-CU004-SI000008-000006	NULL	Total PCBs	1336-36-3	1.52	1.52	mg/kg	0.023	0.023	0.23	0.23	mg/kg	NULL	NULL	1	1
660	SRC-CU004-SI000008-000006	NULL	Tri+ PCBs	TRI_PLUS_PCB	0.5324925	0.5324925	mg/kg	0.023	0.023	0.023	0.023	mg/kg	NULL	NULL	1	1
661	SRC-CU004-SI000008-BD0001	SRC-CU004-SI000008-000006	AROCLOR 1016	12674-11-2	NULL	NULL	mg/kg	0.015	0.015	0.036	0.036	mg/kg	U	U	0	1
662	SRC-CU004-SI000008-BD0001	SRC-CU004-SI000008-000006	AROCLOR 1221	11104-28-2	0.92	0.92	mg/kg	0.015	0.015	0.036	0.036	mg/kg	NULL	NULL	1	1
663	SRC-CU004-SI000008-BD0001	SRC-CU004-SI000008-000006	AROCLOR 1232	11141-16-5	NULL	NULL	mg/kg	0.015	0.015	0.036	0.036	mg/kg	U	U	0	1
664	SRC-CU004-SI000008-BD0001	SRC-CU004-SI000008-000006	AROCLOR 1242	53469-21-9	0.37	0.37	mg/kg	0.015	0.015	0.036	0.036	mg/kg	NULL	NULL	1	1
665	SRC-CU004-SI000008-BD0001	SRC-CU004-SI000008-000006	AROCLOR 1248	12672-29-6	NULL	NULL	mg/kg	0.015	0.015	0.036	0.036	mg/kg	U	U	0	1
666	SRC-CU004-SI000008-BD0001	SRC-CU004-SI000008-000006	AROCLOR 1254	11097-69-1	NULL	NULL	mg/kg	0.015	0.015	0.036	0.036	mg/kg	U	U	0	1
667	SRC-CU004-SI000008-BD0001	SRC-CU004-SI000008-000006	AROCLOR 1260	11096-82-5	NULL	NULL	mg/kg	0.015	0.015	0.036	0.036	mg/kg	U	U	0	1
668	SRC-CU004-SI000008-BD0001	SRC-CU004-SI000008-000006	Moisture Content	WC002	72	72	%	0.02	0.02	0.02	0.02	%	NULL	NULL	1	1
669	SRC-CU004-SI000008-BD0001	SRC-CU004-SI000008-000006	Total PCBs	1336-36-3	1.29	1.29	mg/kg	0.015	0.015	0.14	0.14	mg/kg	NULL	NULL	1	1
670	SRC-CU004-SI000008-BD0001	SRC-CU004-SI000008-000006	Tri+ PCBs	TRI_PLUS_PCB	0.4602225	0.4602225	mg/kg	0.015	0.015	0.015	0.015	mg/kg	NULL	NULL	1	1
671	SRC-CU004-FI000009-000006	NULL	AROCLOR 1016	12674-11-2	NULL	NULL	mg/kg	1.3	1.3	3.2	3.2	mg/kg	U	U	0	1
672	SRC-CU004-FI000009-000006	NULL	AROCLOR 1221	11104-28-2	99	99	mg/kg	1.3	1.3	3.2	3.2	mg/kg	NULL	NULL	1	1
673	SRC-CU004-FI000009-000006	NULL	AROCLOR 1232	11141-16-5	NULL	NULL	mg/kg	1.3	1.3	3.2	3.2	mg/kg	U	U	0	1
674	SRC-CU004-FI000009-000006	NULL	AROCLOR 1242	53469-21-9	14	14	mg/kg	1.3	1.3	3.2	3.2	mg/kg	NULL	NULL	1	1
675	SRC-CU004-FI000009-000006	NULL	AROCLOR 1248	12672-29-6	NULL	NULL	mg/kg	1.3	1.3	3.2	3.2	mg/kg	U	U	0	1
676	SRC-CU004-FI000009-000006	NULL	AROCLOR 1254	11097-69-1	NULL	NULL	mg/kg	1.3	1.3	3.2	3.2	mg/kg	U	U	0	1
677	SRC-CU004-FI000009-000006	NULL	AROCLOR 1260	11096-82-5	NULL	NULL	mg/kg	1.3	1.3	3.2	3.2	mg/kg	U	U	0	1
678	SRC-CU004-FI000009-000006	NULL	Moisture Content	WC002	70	70	%	0.02	0.02	0.02	0.02	%	NULL	NULL	1	1
679	SRC-CU004-FI000009-000006	NULL	Total PCBs	1336-36-3	113	113	mg/kg	1.3	1.3	13	13	mg/kg	NULL	J	1	1
680	SRC-CU004-FI000009-000006	NULL	Tri+ PCBs	TRI_PLUS_PCB	26.27875	26.27875	mg/kg	1.3	1.3	1.3	1.3	mg/kg	NULL	NULL	1	1
681	SRC-CU004-FI000009-006012	NULL	AROCLOR 1016	12674-11-2	NULL	NULL	mg/kg	0.0034	0.0034	0.013	0.013	mg/kg	U	U	0	1
682	SRC-CU004-FI000009-006012	NULL	AROCLOR 1221	11104-28-2	NULL	NULL	mg/kg	0.0034	0.0034	0.013	0.013	mg/kg	U	U	0	1
683	SRC-CU004-FI000009-006012	NULL	AROCLOR 1232	11141-16-5	NULL	NULL	mg/kg	0.0034	0.0034	0.013	0.013	mg/kg	U	U	0	1
684	SRC-CU004-FI000009-006012	NULL	AROCLOR 1242	53469-21-9	NULL	NULL	mg/kg	0.0034	0.0034	0.013	0.013	mg/kg	U	U	0	1
685	SRC-CU004-FI000009-006012	NULL	AROCLOR 1248	12672-29-6	NULL	NULL	mg/kg	0.0034	0.0034	0.013	0.013	mg/kg	U	U	0	1
686	SRC-CU004-FI000009-006012	NULL	AROCLOR 1254	11097-69-1	NULL	NULL	mg/kg	0.0034	0.0034	0.013	0.013	mg/kg	U	U	0	1
687	SRC-CU004-FI000009-006012	NULL	AROCLOR 1260	11096-82-5	NULL	NULL	mg/kg	0.0034	0.0034	0.013	0.013	mg/kg	U	U	0	1
688	SRC-CU004-FI000009-006012	NULL	Moisture Content	WC002	22.8	22.8	%	1	1	1	1	%	NULL	NULL	1	1
689	SRC-CU004-FI000009-006012	NULL	Total PCBs	1336-36-3	NULL	NULL	mg/kg	0.0034	0.0034	0.052	0.052	mg/kg	U	U	0	1
690	SRC-CU004-FI000009-006012	NULL	Tri+ PCBs	TRI_PLUS_PCB	0.0032691	0.0032691	mg/kg	0.0034	0.0034	0.0034	0.0034	mg/kg	NULL	U	0	1
691	SRC-CU004-FI000009-012018	NULL	AROCLOR 1016	12674-11-2	NULL	NULL	mg/kg	0.081	0.081	0.31	0.31	mg/kg	U	U	0	1
692	SRC-CU004-FI000009-012018	NULL	AROCLOR 1221	11104-28-2	12	12	mg/kg	0.081	0.081	0.31	0.31	mg/kg	NULL	NULL	1	1
693	SRC-CU004-FI000009-012018	NULL	AROCLOR 1232	11141-16-5	NULL	NULL	mg/kg	0.081	0.081	0.31	0.31	mg/kg	U	U	0	1
694	SRC-CU004-FI000009-012018	NULL	AROCLOR 1242	53469-21-9	2.5	2.5	mg/kg	0.081	0.081	0.31	0.31	mg/kg	NULL	NULL	1	1
695	SRC-CU004-FI000009-012018	NULL	AROCLOR 1248	12672-29-6	NULL	NULL	mg/kg	0.081	0.081	0.31	0.31	mg/kg	U	U	0	1
696	SRC-CU004-FI000009-012018	NULL	AROCLOR 1254	11097-69-1	NULL	NULL	mg/kg	0.081	0.081	0.31	0.31	mg/kg	U	U	0	1
697	SRC-CU004-FI000009-012018	NULL	AROCLOR 1260	11096-82-5	NULL	NULL	mg/kg	0.081	0.081	0.31	0.31	mg/kg	U	U	0	1
698	SRC-CU004-FI000009-012018	NULL	Moisture Content	WC002	36	36	%	1	1	1	1	%	NULL	NULL	1	1
699	SRC-CU004-FI000009-012018	NULL	Total PCBs	1336-36-3	15	15	mg/kg	0.081	0.081	1.2	1.2	mg/kg	NULL	NULL	1	1
700	SRC-CU004-FI000009-012018	NULL	Tri+ PCBs	TRI_PLUS_PCB	3.869747	3.869747	mg/kg	0.081	0.081	0.081	0.081	mg/kg	NULL	NULL	1	1
701	SRC-CU004-FI000009-018024	NULL	AROCLOR 1016	12674-11-2	NULL	NULL	mg/kg	0.0037	0.0037	0.014	0.014	mg/kg	U	U	0	1
702	SRC-CU004-FI000009-018024	NULL	AROCLOR 1221	11104-28-2	0.036	0.036	mg/kg	0.0037	0.0037	0.014	0.014	mg/kg	NULL	NULL	1	1
703	SRC-CU004-FI000009-018024	NULL	AROCLOR 1232	11141-16-5	NULL	NULL	mg/kg	0.0037	0.0037	0.014	0.014	mg/kg	U	U	0	1
704	SRC-CU004-FI000009-018024	NULL	AROCLOR 1242	53469-21-9	0.017	0.017	mg/kg	0.0037	0.0037	0.014	0.014	mg/kg	NULL	NULL	1	1
705	SRC-CU004-FI000009-018024	NULL	AROCLOR 1248	12672-29-6	NULL	NULL	mg/kg	0.0037	0.0037	0.014	0.014	mg/kg	U	U	0	1
706	SRC-CU004-FI000009-018024	NULL	AROCLOR 1254	11097-69-1	NULL	NULL	mg/kg	0.0037	0.0037	0.014	0.014	mg/kg	U	U	0	1
707	SRC-CU004-FI000009-018024	NULL	AROCLOR 1260	11096-82-5	NULL	NULL	mg/kg	0.0037	0.0037	0.014	0.014	mg/kg	U	U	0	1
708	SRC-CU004-FI000009-018024	NULL	Moisture Content	WC002	30.1	30.1	%	1	1	1	1	%	NULL	NULL	1	1
709	SRC-CU004-FI000009-018024	NULL	Total PCBs	1336-36-3	0.053	0.053	mg/kg	0.0037	0.0037	0.057	0.057	mg/kg	J	J	1	1
710	SRC-CU004-FI000009-018024	NULL	Tri+ PCBs	TRI_PLUS_PCB	0.02165875	0.02165875	mg/kg	0.0037	0.0037	0.0037	0.0037	mg/kg	NULL	NULL	1	1
711	SRC-CU004-FI000009-024030	NULL	AROCLOR 1016	12674-11-2	NULL	NULL	mg/kg	0.0063	0.0063	0.015	0.015	mg/kg	U	U	0	1
712	SRC-CU004-FI000009-024030	NULL	AROCLOR 1221	11104-28-2	NULL	NULL	mg/kg	0.0063	0.0063	0.015	0.015	mg/kg	U	U	0	1
713	SRC-CU004-FI000009-024030	NULL	AROCLOR 1232	11141-16-5	NULL	NULL	mg/kg	0.0063	0.0063	0.015	0.015	mg/kg	U	U	0	1
714	SRC-CU004-FI000009-024030	NULL	AROCLOR 1242	53469-21-9	NULL	NULL	mg/kg	0.0063	0.0063	0.015	0.015	mg/kg	U	U	0	1
715	SRC-CU004-FI000009-024030	NULL	AROCLOR 1248	12672-29-6	NULL	NULL	mg/kg	0.0063	0.0063	0.015	0.015	mg/kg	U	U	0	1

Row ID	cu_id	node_id	dredge_pass	core_id	location_type	x_coord	y_coord	coord_system	sample_dt	collection_method	sample_name	sample_type	start_depth	end_depth	depth_unit
716	RLC-CU004	SRN-CU004-009	Inventory	SRC-CU004-FI000009	Sediment Residual Core Location	736186.07	1613428.79	New York State Plane East (ft) NAD 83	9/26/09 11:30	Core	SRC-CU004-FI000009-024030	ENV	24	30	in
717	RLC-CU004	SRN-CU004-009	Inventory	SRC-CU004-FI000009	Sediment Residual Core Location	736186.07	1613428.79	New York State Plane East (ft) NAD 83	9/26/09 11:30	Core	SRC-CU004-FI000009-024030	ENV	24	30	in
718	RLC-CU004	SRN-CU004-009	Inventory	SRC-CU004-FI000009	Sediment Residual Core Location	736186.07	1613428.79	New York State Plane East (ft) NAD 83	9/26/09 11:30	Core	SRC-CU004-FI000009-024030	ENV	24	30	in
719	RLC-CU004	SRN-CU004-009	Inventory	SRC-CU004-FI000009	Sediment Residual Core Location	736186.07	1613428.79	New York State Plane East (ft) NAD 83	9/26/09 11:30	Core	SRC-CU004-FI000009-024030	ENV	24	30	in
720	RLC-CU004	SRN-CU004-009	Inventory	SRC-CU004-FI000009	Sediment Residual Core Location	736186.07	1613428.79	New York State Plane East (ft) NAD 83	9/26/09 11:30	Core	SRC-CU004-FI000009-024030	ENV	24	30	in
721	RLC-CU004	SRN-CU004-009	Inventory	SRC-CU004-FI000009	Sediment Residual Core Location	736186.07	1613428.79	New York State Plane East (ft) NAD 83	9/26/09 11:30	Core	SRC-CU004-FI000009-030036	ENV	30	36	in
722	RLC-CU004	SRN-CU004-009	Inventory	SRC-CU004-FI000009	Sediment Residual Core Location	736186.07	1613428.79	New York State Plane East (ft) NAD 83	9/26/09 11:30	Core	SRC-CU004-FI000009-030036	ENV	30	36	in
723	RLC-CU004	SRN-CU004-009	Inventory	SRC-CU004-FI000009	Sediment Residual Core Location	736186.07	1613428.79	New York State Plane East (ft) NAD 83	9/26/09 11:30	Core	SRC-CU004-FI000009-030036	ENV	30	36	in
724	RLC-CU004	SRN-CU004-009	Inventory	SRC-CU004-FI000009	Sediment Residual Core Location	736186.07	1613428.79	New York State Plane East (ft) NAD 83	9/26/09 11:30	Core	SRC-CU004-FI000009-030036	ENV	30	36	in
725	RLC-CU004	SRN-CU004-009	Inventory	SRC-CU004-FI000009	Sediment Residual Core Location	736186.07	1613428.79	New York State Plane East (ft) NAD 83	9/26/09 11:30	Core	SRC-CU004-FI000009-030036	ENV	30	36	in
726	RLC-CU004	SRN-CU004-009	Inventory	SRC-CU004-FI000009	Sediment Residual Core Location	736186.07	1613428.79	New York State Plane East (ft) NAD 83	9/26/09 11:30	Core	SRC-CU004-FI000009-030036	ENV	30	36	in
727	RLC-CU004	SRN-CU004-009	Inventory	SRC-CU004-FI000009	Sediment Residual Core Location	736186.07	1613428.79	New York State Plane East (ft) NAD 83	9/26/09 11:30	Core	SRC-CU004-FI000009-030036	ENV	30	36	in
728	RLC-CU004	SRN-CU004-009	Inventory	SRC-CU004-FI000009	Sediment Residual Core Location	736186.07	1613428.79	New York State Plane East (ft) NAD 83	9/26/09 11:30	Core	SRC-CU004-FI000009-030036	ENV	30	36	in
729	RLC-CU004	SRN-CU004-009	Inventory	SRC-CU004-FI000009	Sediment Residual Core Location	736186.07	1613428.79	New York State Plane East (ft) NAD 83	9/26/09 11:30	Core	SRC-CU004-FI000009-030036	ENV	30	36	in
730	RLC-CU004	SRN-CU004-009	Inventory	SRC-CU004-FI000009	Sediment Residual Core Location	736186.07	1613428.79	New York State Plane East (ft) NAD 83	9/26/09 11:30	Core	SRC-CU004-FI000009-030036	ENV	30	36	in
731	RLC-CU004	SRN-CU004-009	Inventory	SRC-CU004-FI000009	Sediment Residual Core Location	736186.07	1613428.79	New York State Plane East (ft) NAD 83	9/26/09 11:30	Core	SRC-CU004-FI000009-036042	ENV	36	42	in
732	RLC-CU004	SRN-CU004-009	Inventory	SRC-CU004-FI000009	Sediment Residual Core Location	736186.07	1613428.79	New York State Plane East (ft) NAD 83	9/26/09 11:30	Core	SRC-CU004-FI000009-036042	ENV	36	42	in
733	RLC-CU004	SRN-CU004-009	Inventory	SRC-CU004-FI000009	Sediment Residual Core Location	736186.07	1613428.79	New York State Plane East (ft) NAD 83	9/26/09 11:30	Core	SRC-CU004-FI000009-036042	ENV	36	42	in
734	RLC-CU004	SRN-CU004-009	Inventory	SRC-CU004-FI000009	Sediment Residual Core Location	736186.07	1613428.79	New York State Plane East (ft) NAD 83	9/26/09 11:30	Core	SRC-CU004-FI000009-036042	ENV	36	42	in
735	RLC-CU004	SRN-CU004-009	Inventory	SRC-CU004-FI000009	Sediment Residual Core Location	736186.07	1613428.79	New York State Plane East (ft) NAD 83	9/26/09 11:30	Core	SRC-CU004-FI000009-036042	ENV	36	42	in
736	RLC-CU004	SRN-CU004-009	Inventory	SRC-CU004-FI000009	Sediment Residual Core Location	736186.07	1613428.79	New York State Plane East (ft) NAD 83	9/26/09 11:30	Core	SRC-CU004-FI000009-036042	ENV	36	42	in
737	RLC-CU004	SRN-CU004-009	Inventory	SRC-CU004-FI000009	Sediment Residual Core Location	736186.07	1613428.79	New York State Plane East (ft) NAD 83	9/26/09 11:30	Core	SRC-CU004-FI000009-036042	ENV	36	42	in
738	RLC-CU004	SRN-CU004-009	Inventory	SRC-CU004-FI000009	Sediment Residual Core Location	736186.07	1613428.79	New York State Plane East (ft) NAD 83	9/26/09 11:30	Core	SRC-CU004-FI000009-036042	ENV	36	42	in
739	RLC-CU004	SRN-CU004-009	Inventory	SRC-CU004-FI000009	Sediment Residual Core Location	736186.07	1613428.79	New York State Plane East (ft) NAD 83	9/26/09 11:30	Core	SRC-CU004-FI000009-036042	ENV	36	42	in
740	RLC-CU004	SRN-CU004-009	Inventory	SRC-CU004-FI000009	Sediment Residual Core Location	736186.07	1613428.79	New York State Plane East (ft) NAD 83	9/26/09 11:30	Core	SRC-CU004-FI000009-036042	ENV	36	42	in
741	RLC-CU004	SRN-CU004-009	Inventory	SRC-CU004-FI000009	Sediment Residual Core Location	736186.07	1613428.79	New York State Plane East (ft) NAD 83	9/26/09 11:30	Core	SRC-CU004-FI000009-042048	ENV	42	48	in
742	RLC-CU004	SRN-CU004-009	Inventory	SRC-CU004-FI000009	Sediment Residual Core Location	736186.07	1613428.79	New York State Plane East (ft) NAD 83	9/26/09 11:30	Core	SRC-CU004-FI000009-042048	ENV	42	48	in
743	RLC-CU004	SRN-CU004-009	Inventory	SRC-CU004-FI000009	Sediment Residual Core Location	736186.07	1613428.79	New York State Plane East (ft) NAD 83	9/26/09 11:30	Core	SRC-CU004-FI000009-042048	ENV	42	48	in
744	RLC-CU004	SRN-CU004-009	Inventory	SRC-CU004-FI000009	Sediment Residual Core Location	736186.07	1613428.79	New York State Plane East (ft) NAD 83	9/26/09 11:30	Core	SRC-CU004-FI000009-042048	ENV	42	48	in
745	RLC-CU004	SRN-CU004-009	Inventory	SRC-CU004-FI000009	Sediment Residual Core Location	736186.07	1613428.79	New York State Plane East (ft) NAD 83	9/26/09 11:30	Core	SRC-CU004-FI000009-042048	ENV	42	48	in
746	RLC-CU004	SRN-CU004-009	Inventory	SRC-CU004-FI000009	Sediment Residual Core Location	736186.07	1613428.79	New York State Plane East (ft) NAD 83	9/26/09 11:30	Core	SRC-CU004-FI000009-042048	ENV	42	48	in
747	RLC-CU004	SRN-CU004-009	Inventory	SRC-CU004-FI000009	Sediment Residual Core Location	736186.07	1613428.79	New York State Plane East (ft) NAD 83	9/26/09 11:30	Core	SRC-CU004-FI000009-042048	ENV	42	48	in
748	RLC-CU004	SRN-CU004-009	Inventory	SRC-CU004-FI000009	Sediment Residual Core Location	736186.07	1613428.79	New York State Plane East (ft) NAD 83	9/26/09 11:30	Core	SRC-CU004-FI000009-042048	ENV	42	48	in
749	RLC-CU004	SRN-CU004-009	Inventory	SRC-CU004-FI000009	Sediment Residual Core Location	736186.07	1613428.79	New York State Plane East (ft) NAD 83	9/26/09 11:30	Core	SRC-CU004-FI000009-042048	ENV	42	48	in
750	RLC-CU004	SRN-CU004-009	Inventory	SRC-CU004-FI000009	Sediment Residual Core Location	736186.07	1613428.79	New York State Plane East (ft) NAD 83	9/26/09 11:30	Core	SRC-CU004-FI000009-042048	ENV	42	48	in
751	RLC-CU004	SRN-CU004-009	Inventory	SRC-CU004-FI000009	Sediment Residual Core Location	736186.07	1613428.79	New York State Plane East (ft) NAD 83	9/26/09 11:30	Core	SRC-CU004-FI000009-048052	ENV	48	52	in
752	RLC-CU004	SRN-CU004-009	Inventory	SRC-CU004-FI000009	Sediment Residual Core Location	736186.07	1613428.79	New York State Plane East (ft) NAD 83	9/26/09 11:30	Core	SRC-CU004-FI000009-048052	ENV	48	52	in
753	RLC-CU004	SRN-CU004-009	Inventory	SRC-CU004-FI000009	Sediment Residual Core Location	736186.07	1613428.79	New York State Plane East (ft) NAD 83	9/26/09 11:30	Core	SRC-CU004-FI000009-048052	ENV	48	52	in
754	RLC-CU004	SRN-CU004-009	Inventory	SRC-CU004-FI000009	Sediment Residual Core Location	736186.07	1613428.79	New York State Plane East (ft) NAD 83	9/26/09 11:30	Core	SRC-CU004-FI000009-048052	ENV	48	52	in
755	RLC-CU004	SRN-CU004-009	Inventory	SRC-CU004-FI000009	Sediment Residual Core Location	736186.07	1613428.79	New York State Plane East (ft) NAD 83	9/26/09 11:30	Core	SRC-CU004-FI000009-048052	ENV	48	52	in
756	RLC-CU004	SRN-CU004-009	Inventory	SRC-CU004-FI000009	Sediment Residual Core Location	736186.07	1613428.79	New York State Plane East (ft) NAD 83	9/26/09 11:30	Core	SRC-CU004-FI000009-048052	ENV	48	52	in
757	RLC-CU004	SRN-CU004-009	Inventory	SRC-CU004-FI000009	Sediment Residual Core Location	736186.07	1613428.79	New York State Plane East (ft) NAD 83	9/26/09 11:30	Core	SRC-CU004-FI000009-048052	ENV	48	52	in
758	RLC-CU004	SRN-CU004-009	Inventory	SRC-CU004-FI000009	Sediment Residual Core Location	736186.07	1613428.79	New York State Plane East (ft) NAD 83	9/26/09 11:30	Core	SRC-CU004-FI000009-048052	ENV	48	52	in
759	RLC-CU004	SRN-CU004-009	Inventory	SRC-CU004-FI000009	Sediment Residual Core Location	736186.07	1613428.79	New York State Plane East (ft) NAD 83	9/26/09 11:30	Core	SRC-CU004-FI000009-048052	ENV	48	52	in
760	RLC-CU004	SRN-CU004-009	Inventory	SRC-CU004-FI000009	Sediment Residual Core Location	736186.07	1613428.79	New York State Plane East (ft) NAD 83	9/26/09 11:30	Core	SRC-CU004-FI000009-048052	ENV	48	52	in
761	RLC-CU004	SRN-CU004-009	Second Inventory	SRC-CU004-SI000009	Sediment Residual Core Location	736181.44	1613428.99	New York State Plane East (ft) NAD 83	10/19/09 13:57	Core	SRC-CU004-SI000009-000006	ENV	0	6	in
762	RLC-CU004	SRN-CU004-009	Second Inventory	SRC-CU004-SI000009	Sediment Residual Core Location	736181.44	1613428.99	New York State Plane East (ft) NAD 83	10/19/09 13:57	Core	SRC-CU004-SI000009-000006	ENV	0	6	in
763	RLC-CU004	SRN-CU004-009	Second Inventory	SRC-CU004-SI000009	Sediment Residual Core Location	736181.44	1613428.99	New York State Plane East (ft) NAD 83	10/19/09 13:57	Core	SRC-CU004-SI000009-000006	ENV	0	6	in
764	RLC-CU004	SRN-CU004-009	Second Inventory	SRC-CU004-SI000009	Sediment Residual Core Location	736181.44	1613428.99	New York State Plane East (ft) NAD 83	10/19/09 13:57	Core	SRC-CU004-SI000009-000006	ENV	0	6	in
765	RLC-CU004	SRN-CU004-009	Second Inventory	SRC-CU004-SI000009	Sediment Residual Core Location	736181.44	1613428.99	New York State Plane East (ft) NAD 83	10/19/09 13:57	Core	SRC-CU004-SI000009-000006	ENV	0	6	in
766	RLC-CU004	SRN-CU004-009	Second Inventory	SRC-CU004-SI000009	Sediment Residual Core Location	736181.44	1613428.99	New York State Plane East (ft) NAD 83	10/19/09 13:57	Core	SRC-CU004-SI000009-000006	ENV	0	6	in
767	RLC-CU004	SRN-CU004-009	Second Inventory	SRC-CU004-SI000009	Sediment Residual Core Location	736181.44	1613428.99	New York State Plane East (ft) NAD 83	10/19/09 13:57	Core	SRC-CU004-SI000009-000006	ENV	0	6	in
768	RLC-CU004	SRN-CU004-009	Second Inventory	SRC-CU004-SI000009	Sediment Residual Core Location	736181.44	1613428.99	New York State Plane East (ft) NAD 83	10/19/09 13:57	Core	SRC-CU004-SI000009-000006	ENV	0	6	in
769	RLC-CU004	SRN-CU004-009	Second Inventory	SRC-CU004-SI000009	Sediment Residual Core Location	736181.44	1613428.99	New York State Plane East (ft) NAD 83	10/19/09 13:57	Core	SRC-CU004-SI000009-000006	ENV	0	6	in
770	RLC-CU004	SRN-CU004-009	Second Inventory	SRC-CU004-SI000009	Sediment Residual Core Location	736181.44	1613428.99	New York State Plane East (ft) NAD 83	10/19/09 13:57	Core	SRC-CU004-SI000009-000006	ENV	0	6	in
771	RLC-CU004	SRN-CU004-010	First Residual	SRC-CU004-FR000010	Sediment Residual Core Location	736260.78	1613432.63	New York State Plane East (ft) NAD 83	10/28/09 9:36	Core	SRC-CU004-FR000010-000006	ENV	0	6	in
772	RLC-CU004	SRN-CU004-010	First Residual	SRC-CU004-FR000010	Sediment Residual Core Location	736260.78	1613432.63	New York State Plane East (ft) NAD 83	10/28/09 9:36	Core	SRC-CU004-FR000010-000006	ENV	0	6	in
773	RLC-CU004	SRN-CU004-010	First Residual	SRC-CU004-FR000010	Sediment Residual Core Location	736260.78	1613432.63	New York State Plane East (ft) NAD 83	10/28/09 9:36	Core	SRC-CU004-FR000010-000006	ENV	0	6	in
774	RLC-CU004	SRN-CU004-010	First Residual	SRC-CU004-FR000010	Sediment Residual Core Location	736260.78	1613432.63	New York State Plane East (ft) NAD 83	10/28/09 9:36	Core	SRC-CU004-FR000010-000006	ENV	0	6	in
775	RLC-CU004	SRN-CU004-010	First Residual	SRC-CU004-FR000010	Sediment Residual Core Location	736260.78	1613432.63	New York State Plane East (ft) NAD 83	10/28/09 9:36	Core	SRC-CU004-FR000010-000006	ENV	0	6	in
776	RLC-CU004	SRN-CU004-010	First Residual	SRC-CU004-FR000010	Sediment Residual Core Location	736260.78	1613432.63	New York State Plane East (ft) NAD 83	10/28/09 9:36	Core	SRC-CU004-FR000010-000006	ENV	0	6	in
777	RLC-CU004	SRN-CU004-010	First Residual	SRC-CU004-FR000010	Sediment Residual Core Location	736260.78	1613432.63	New York State Plane East (ft) NAD 83	10/28/09 9:36	Core	SRC-CU004-FR000010-000006	ENV	0	6	in
778	RLC-CU004	SRN-CU004-010	First Residual	SRC-CU004-FR000010	Sediment Residual Core Location	736260.78	1613432.63	New York State Plane East (ft) NAD 83	10/28/09 9:36	Core	SRC-CU004-FR000010-000006	ENV	0	6	in
779	RLC-CU004	SRN-CU004-010	First Residual	SRC-CU004-FR000010	Sediment Residual Core Location	736260.78	1613432.63	New York State Plane East (ft) NAD 83	10/28/09 9:36	Core	SRC-CU004-FR000010-000006	ENV	0	6	in
780	RLC-CU004	SRN-CU004-010	First Residual	SRC-CU004-FR000010	Sediment Residual Core Location	736260.78	1613432.63	New York State Plane East (ft) NAD 83	10/28/09 9:36	Core	SRC-CU004-FR000010-000006	ENV	0	6	in

CU-04 Residuals Core Data
(All Dredging Passes)

Row ID	sample_name	dup_parent_sample_name	analyte_name	cas_rn	Lab_Reported_Result	Verified_Result	result_unit	Lab_Reported_MDL	Verified_MDL	Lab_Reported_RL	Verified_RL	limit_unit	Lab_Reported_Qualifier	Verified_Qualifier	Detected	Reportable
716	SRC-CU004-FI000009-024030	NULL	AROCLOR 1254	11097-69-1	NULL	NULL	mg/kg	0.0063	0.0063	0.015	0.015	mg/kg	U	U	0	1
717	SRC-CU004-FI000009-024030	NULL	AROCLOR 1260	11096-82-5	NULL	NULL	mg/kg	0.0063	0.0063	0.015	0.015	mg/kg	U	U	0	1
718	SRC-CU004-FI000009-024030	NULL	Moisture Content	WC002	36	36	%	0.02	0.02	0.02	0.02	%	NULL	NULL	1	1
719	SRC-CU004-FI000009-024030	NULL	Total PCBs	1336-36-3	NULL	NULL	mg/kg	0.0063	0.0063	0.061	0.061	mg/kg	U	U	0	1
720	SRC-CU004-FI000009-024030	NULL	Tri+ PCBs	TRI_PLUS_PCB	0.00605745	0.00605745	mg/kg	0.0063	0.0063	0.0063	0.0063	mg/kg	NULL	U	0	1
721	SRC-CU004-FI000009-030036	NULL	AROCLOR 1016	12674-11-2	NULL	NULL	mg/kg	0.0058	0.0058	0.014	0.014	mg/kg	U	U	0	1
722	SRC-CU004-FI000009-030036	NULL	AROCLOR 1221	11104-28-2	NULL	NULL	mg/kg	0.0058	0.0058	0.014	0.014	mg/kg	U	U	0	1
723	SRC-CU004-FI000009-030036	NULL	AROCLOR 1232	11141-16-5	NULL	NULL	mg/kg	0.0058	0.0058	0.014	0.014	mg/kg	U	U	0	1
724	SRC-CU004-FI000009-030036	NULL	AROCLOR 1242	53469-21-9	NULL	NULL	mg/kg	0.0058	0.0058	0.014	0.014	mg/kg	U	U	0	1
725	SRC-CU004-FI000009-030036	NULL	AROCLOR 1248	12672-29-6	NULL	NULL	mg/kg	0.0058	0.0058	0.014	0.014	mg/kg	U	U	0	1
726	SRC-CU004-FI000009-030036	NULL	AROCLOR 1254	11097-69-1	NULL	NULL	mg/kg	0.0058	0.0058	0.014	0.014	mg/kg	U	U	0	1
727	SRC-CU004-FI000009-030036	NULL	AROCLOR 1260	11096-82-5	NULL	NULL	mg/kg	0.0058	0.0058	0.014	0.014	mg/kg	U	U	0	1
728	SRC-CU004-FI000009-030036	NULL	Moisture Content	WC002	30	30	%	0.02	0.02	0.02	0.02	%	NULL	NULL	1	1
729	SRC-CU004-FI000009-030036	NULL	Total PCBs	1336-36-3	NULL	NULL	mg/kg	0.0058	0.0058	0.056	0.056	mg/kg	U	U	0	1
730	SRC-CU004-FI000009-030036	NULL	Tri+ PCBs	TRI_PLUS_PCB	0.0055767	0.0055767	mg/kg	0.0058	0.0058	0.0058	0.0058	mg/kg	NULL	U	0	1
731	SRC-CU004-FI000009-036042	NULL	AROCLOR 1016	12674-11-2	NULL	NULL	mg/kg	0.0064	0.0064	0.015	0.015	mg/kg	U	U	0	1
732	SRC-CU004-FI000009-036042	NULL	AROCLOR 1221	11104-28-2	NULL	NULL	mg/kg	0.0064	0.0064	0.015	0.015	mg/kg	U	U	0	1
733	SRC-CU004-FI000009-036042	NULL	AROCLOR 1232	11141-16-5	NULL	NULL	mg/kg	0.0064	0.0064	0.015	0.015	mg/kg	U	U	0	1
734	SRC-CU004-FI000009-036042	NULL	AROCLOR 1242	53469-21-9	NULL	NULL	mg/kg	0.0064	0.0064	0.015	0.015	mg/kg	U	U	0	1
735	SRC-CU004-FI000009-036042	NULL	AROCLOR 1248	12672-29-6	NULL	NULL	mg/kg	0.0064	0.0064	0.015	0.015	mg/kg	U	U	0	1
736	SRC-CU004-FI000009-036042	NULL	AROCLOR 1254	11097-69-1	NULL	NULL	mg/kg	0.0064	0.0064	0.015	0.015	mg/kg	U	U	0	1
737	SRC-CU004-FI000009-036042	NULL	AROCLOR 1260	11096-82-5	NULL	NULL	mg/kg	0.0064	0.0064	0.015	0.015	mg/kg	U	U	0	1
738	SRC-CU004-FI000009-036042	NULL	Moisture Content	WC002	36	36	%	0.02	0.02	0.02	0.02	%	NULL	NULL	1	1
739	SRC-CU004-FI000009-036042	NULL	Total PCBs	1336-36-3	NULL	NULL	mg/kg	0.0064	0.0064	0.062	0.062	mg/kg	U	U	0	1
740	SRC-CU004-FI000009-036042	NULL	Tri+ PCBs	TRI_PLUS_PCB	0.0061536	0.0061536	mg/kg	0.0064	0.0064	0.0064	0.0064	mg/kg	NULL	U	0	1
741	SRC-CU004-FI000009-042048	NULL	AROCLOR 1016	12674-11-2	NULL	NULL	mg/kg	0.0059	0.0059	0.014	0.014	mg/kg	U	U	0	1
742	SRC-CU004-FI000009-042048	NULL	AROCLOR 1221	11104-28-2	NULL	NULL	mg/kg	0.0059	0.0059	0.014	0.014	mg/kg	U	U	0	1
743	SRC-CU004-FI000009-042048	NULL	AROCLOR 1232	11141-16-5	NULL	NULL	mg/kg	0.0059	0.0059	0.014	0.014	mg/kg	U	U	0	1
744	SRC-CU004-FI000009-042048	NULL	AROCLOR 1242	53469-21-9	NULL	NULL	mg/kg	0.0059	0.0059	0.014	0.014	mg/kg	U	U	0	1
745	SRC-CU004-FI000009-042048	NULL	AROCLOR 1248	12672-29-6	NULL	NULL	mg/kg	0.0059	0.0059	0.014	0.014	mg/kg	U	U	0	1
746	SRC-CU004-FI000009-042048	NULL	AROCLOR 1254	11097-69-1	NULL	NULL	mg/kg	0.0059	0.0059	0.014	0.014	mg/kg	U	U	0	1
747	SRC-CU004-FI000009-042048	NULL	AROCLOR 1260	11096-82-5	NULL	NULL	mg/kg	0.0059	0.0059	0.014	0.014	mg/kg	U	U	0	1
748	SRC-CU004-FI000009-042048	NULL	Moisture Content	WC002	32	32	%	0.02	0.02	0.02	0.02	%	NULL	NULL	1	1
749	SRC-CU004-FI000009-042048	NULL	Total PCBs	1336-36-3	NULL	NULL	mg/kg	0.0059	0.0059	0.057	0.057	mg/kg	U	U	0	1
750	SRC-CU004-FI000009-042048	NULL	Tri+ PCBs	TRI_PLUS_PCB	0.00567285	0.00567285	mg/kg	0.0059	0.0059	0.0059	0.0059	mg/kg	NULL	U	0	1
751	SRC-CU004-FI000009-048052	NULL	AROCLOR 1016	12674-11-2	NULL	NULL	mg/kg	0.0058	0.0058	0.014	0.014	mg/kg	U	U	0	1
752	SRC-CU004-FI000009-048052	NULL	AROCLOR 1221	11104-28-2	0.031	0.031	mg/kg	0.0058	0.0058	0.014	0.014	mg/kg	NULL	NULL	1	1
753	SRC-CU004-FI000009-048052	NULL	AROCLOR 1232	11141-16-5	NULL	NULL	mg/kg	0.0058	0.0058	0.014	0.014	mg/kg	U	U	0	1
754	SRC-CU004-FI000009-048052	NULL	AROCLOR 1242	53469-21-9	0.0059	0.0059	mg/kg	0.0058	0.0058	0.014	0.014	mg/kg	J	J	1	1
755	SRC-CU004-FI000009-048052	NULL	AROCLOR 1248	12672-29-6	NULL	NULL	mg/kg	0.0058	0.0058	0.014	0.014	mg/kg	U	U	0	1
756	SRC-CU004-FI000009-048052	NULL	AROCLOR 1254	11097-69-1	NULL	NULL	mg/kg	0.0058	0.0058	0.014	0.014	mg/kg	U	U	0	1
757	SRC-CU004-FI000009-048052	NULL	AROCLOR 1260	11096-82-5	NULL	NULL	mg/kg	0.0058	0.0058	0.014	0.014	mg/kg	U	U	0	1
758	SRC-CU004-FI000009-048052	NULL	Moisture Content	WC002	30	30	%	0.02	0.02	0.02	0.02	%	NULL	NULL	1	1
759	SRC-CU004-FI000009-048052	NULL	Total PCBs	1336-36-3	0.0369	0.0369	mg/kg	0.0058	0.0058	0.056	0.056	mg/kg	J	J	1	1
760	SRC-CU004-FI000009-048052	NULL	Tri+ PCBs	TRI_PLUS_PCB	0.011999	0.011999	mg/kg	0.0058	0.0058	0.0058	0.0058	mg/kg	NULL	NULL	1	1
761	SRC-CU004-SI000009-000006	NULL	AROCLOR 1016	12674-11-2	NULL	NULL	mg/kg	0.19	0.19	0.45	0.45	mg/kg	U	U	0	1
762	SRC-CU004-SI000009-000006	NULL	AROCLOR 1221	11104-28-2	11	11	mg/kg	0.19	0.19	0.45	0.45	mg/kg	NULL	NULL	1	1
763	SRC-CU004-SI000009-000006	NULL	AROCLOR 1232	11141-16-5	NULL	NULL	mg/kg	0.19	0.19	0.45	0.45	mg/kg	U	U	0	1
764	SRC-CU004-SI000009-000006	NULL	AROCLOR 1242	53469-21-9	2.2	2.2	mg/kg	0.19	0.19	0.45	0.45	mg/kg	NULL	NULL	1	1
765	SRC-CU004-SI000009-000006	NULL	AROCLOR 1248	12672-29-6	NULL	NULL	mg/kg	0.19	0.19	0.45	0.45	mg/kg	U	U	0	1
766	SRC-CU004-SI000009-000006	NULL	AROCLOR 1254	11097-69-1	NULL	NULL	mg/kg	0.19	0.19	0.45	0.45	mg/kg	U	U	0	1
767	SRC-CU004-SI000009-000006	NULL	AROCLOR 1260	11096-82-5	NULL	NULL	mg/kg	0.19	0.19	0.45	0.45	mg/kg	U	U	0	1
768	SRC-CU004-SI000009-000006	NULL	Moisture Content	WC002	34	34	%	0.019	0.019	0.019	0.019	%	NULL	NULL	1	1
769	SRC-CU004-SI000009-000006	NULL	Total PCBs	1336-36-3	13.2	13.2	mg/kg	0.19	0.19	1.8	1.8	mg/kg	NULL	NULL	1	1
770	SRC-CU004-SI000009-000006	NULL	Tri+ PCBs	TRI_PLUS_PCB	3.517025	3.517025	mg/kg	0.19	0.19	0.19	0.19	mg/kg	NULL	NULL	1	1
771	SRC-CU004-FR000010-000006	NULL	AROCLOR 1016	12674-11-2	NULL	NULL	mg/kg	0.31	0.31	0.75	0.75	mg/kg	U	U	0	1
772	SRC-CU004-FR000010-000006	NULL	AROCLOR 1221	11104-28-2	19	19	mg/kg	0.31	0.31	0.75	0.75	mg/kg	NULL	J	1	1
773	SRC-CU004-FR000010-000006	NULL	AROCLOR 1232	11141-16-5	NULL	NULL	mg/kg	0.31	0.31	0.75	0.75	mg/kg	U	U	0	1
774	SRC-CU004-FR000010-000006	NULL	AROCLOR 1242	53469-21-9	4.6	4.6	mg/kg	0.31	0.31	0.75	0.75	mg/kg	NULL	J	1	1
775	SRC-CU004-FR000010-000006	NULL	AROCLOR 1248	12672-29-6	NULL	NULL	mg/kg	0.31	0.31	0.75	0.75	mg/kg	U	U	0	1
776	SRC-CU004-FR000010-000006	NULL	AROCLOR 1254	11097-69-1	NULL	NULL	mg/kg	0.31	0.31	0.75	0.75	mg/kg	U	U	0	1
777	SRC-CU004-FR000010-000006	NULL	AROCLOR 1260	11096-82-5	NULL	NULL	mg/kg	0.31	0.31	0.75	0.75	mg/kg	U	U	0	1
778	SRC-CU004-FR000010-000006	NULL	Moisture Content	WC002	34	34	%	0.018	0.018	0.018	0.018	%	NULL	NULL	1	1
779	SRC-CU004-FR000010-000006	NULL	Total PCBs	1336-36-3	23.6	23.6	mg/kg	0.31	0.31	3	3	mg/kg	NULL	J	1	1
780	SRC-CU004-FR000010-000006	NULL	Tri+ PCBs	TRI_PLUS_PCB	6.782725	6.782725	mg/kg	0.31	0.31	0.31	0.31	mg/kg	NULL	NULL	1	1

Row ID	cu_id	node_id	dredge_pass	core_id	location_type	x_coord	y_coord	coord_system	sample_dt	collection_method	sample_name	sample_type	start_depth	end_depth	depth_unit
781	RLC-CU004	SRN-CU004-010	First Residual	SRC-CU004-FR000010	Sediment Residual Core Location	736260.78	1613432.63	New York State Plane East (ft) NAD 83	10/28/09 9:36	Core	SRC-CU004-FR000010-006012	ENV	6	12	in
782	RLC-CU004	SRN-CU004-010	First Residual	SRC-CU004-FR000010	Sediment Residual Core Location	736260.78	1613432.63	New York State Plane East (ft) NAD 83	10/28/09 9:36	Core	SRC-CU004-FR000010-006012	ENV	6	12	in
783	RLC-CU004	SRN-CU004-010	First Residual	SRC-CU004-FR000010	Sediment Residual Core Location	736260.78	1613432.63	New York State Plane East (ft) NAD 83	10/28/09 9:36	Core	SRC-CU004-FR000010-006012	ENV	6	12	in
784	RLC-CU004	SRN-CU004-010	First Residual	SRC-CU004-FR000010	Sediment Residual Core Location	736260.78	1613432.63	New York State Plane East (ft) NAD 83	10/28/09 9:36	Core	SRC-CU004-FR000010-006012	ENV	6	12	in
785	RLC-CU004	SRN-CU004-010	First Residual	SRC-CU004-FR000010	Sediment Residual Core Location	736260.78	1613432.63	New York State Plane East (ft) NAD 83	10/28/09 9:36	Core	SRC-CU004-FR000010-006012	ENV	6	12	in
786	RLC-CU004	SRN-CU004-010	First Residual	SRC-CU004-FR000010	Sediment Residual Core Location	736260.78	1613432.63	New York State Plane East (ft) NAD 83	10/28/09 9:36	Core	SRC-CU004-FR000010-006012	ENV	6	12	in
787	RLC-CU004	SRN-CU004-010	First Residual	SRC-CU004-FR000010	Sediment Residual Core Location	736260.78	1613432.63	New York State Plane East (ft) NAD 83	10/28/09 9:36	Core	SRC-CU004-FR000010-006012	ENV	6	12	in
788	RLC-CU004	SRN-CU004-010	First Residual	SRC-CU004-FR000010	Sediment Residual Core Location	736260.78	1613432.63	New York State Plane East (ft) NAD 83	10/28/09 9:36	Core	SRC-CU004-FR000010-006012	ENV	6	12	in
789	RLC-CU004	SRN-CU004-010	First Residual	SRC-CU004-FR000010	Sediment Residual Core Location	736260.78	1613432.63	New York State Plane East (ft) NAD 83	10/28/09 9:36	Core	SRC-CU004-FR000010-006012	ENV	6	12	in
790	RLC-CU004	SRN-CU004-010	First Residual	SRC-CU004-FR000010	Sediment Residual Core Location	736260.78	1613432.63	New York State Plane East (ft) NAD 83	10/28/09 9:36	Core	SRC-CU004-FR000010-006012	ENV	6	12	in
791	RLC-CU004	SRN-CU004-010	First Residual	SRC-CU004-FR000010	Sediment Residual Core Location	736260.78	1613432.63	New York State Plane East (ft) NAD 83	10/28/09 9:36	Core	SRC-CU004-FR000010-012018	ENV	12	18	in
792	RLC-CU004	SRN-CU004-010	First Residual	SRC-CU004-FR000010	Sediment Residual Core Location	736260.78	1613432.63	New York State Plane East (ft) NAD 83	10/28/09 9:36	Core	SRC-CU004-FR000010-012018	ENV	12	18	in
793	RLC-CU004	SRN-CU004-010	First Residual	SRC-CU004-FR000010	Sediment Residual Core Location	736260.78	1613432.63	New York State Plane East (ft) NAD 83	10/28/09 9:36	Core	SRC-CU004-FR000010-012018	ENV	12	18	in
794	RLC-CU004	SRN-CU004-010	First Residual	SRC-CU004-FR000010	Sediment Residual Core Location	736260.78	1613432.63	New York State Plane East (ft) NAD 83	10/28/09 9:36	Core	SRC-CU004-FR000010-012018	ENV	12	18	in
795	RLC-CU004	SRN-CU004-010	First Residual	SRC-CU004-FR000010	Sediment Residual Core Location	736260.78	1613432.63	New York State Plane East (ft) NAD 83	10/28/09 9:36	Core	SRC-CU004-FR000010-012018	ENV	12	18	in
796	RLC-CU004	SRN-CU004-010	First Residual	SRC-CU004-FR000010	Sediment Residual Core Location	736260.78	1613432.63	New York State Plane East (ft) NAD 83	10/28/09 9:36	Core	SRC-CU004-FR000010-012018	ENV	12	18	in
797	RLC-CU004	SRN-CU004-010	First Residual	SRC-CU004-FR000010	Sediment Residual Core Location	736260.78	1613432.63	New York State Plane East (ft) NAD 83	10/28/09 9:36	Core	SRC-CU004-FR000010-012018	ENV	12	18	in
798	RLC-CU004	SRN-CU004-010	First Residual	SRC-CU004-FR000010	Sediment Residual Core Location	736260.78	1613432.63	New York State Plane East (ft) NAD 83	10/28/09 9:36	Core	SRC-CU004-FR000010-012018	ENV	12	18	in
799	RLC-CU004	SRN-CU004-010	First Residual	SRC-CU004-FR000010	Sediment Residual Core Location	736260.78	1613432.63	New York State Plane East (ft) NAD 83	10/28/09 9:36	Core	SRC-CU004-FR000010-012018	ENV	12	18	in
800	RLC-CU004	SRN-CU004-010	First Residual	SRC-CU004-FR000010	Sediment Residual Core Location	736260.78	1613432.63	New York State Plane East (ft) NAD 83	10/28/09 9:36	Core	SRC-CU004-FR000010-012018	ENV	12	18	in
801	RLC-CU004	SRN-CU004-010	First Residual	SRC-CU004-FR000010	Sediment Residual Core Location	736260.78	1613432.63	New York State Plane East (ft) NAD 83	10/28/09 9:36	Core	SRC-CU004-FR000010-018024	ENV	18	24	in
802	RLC-CU004	SRN-CU004-010	First Residual	SRC-CU004-FR000010	Sediment Residual Core Location	736260.78	1613432.63	New York State Plane East (ft) NAD 83	10/28/09 9:36	Core	SRC-CU004-FR000010-018024	ENV	18	24	in
803	RLC-CU004	SRN-CU004-010	First Residual	SRC-CU004-FR000010	Sediment Residual Core Location	736260.78	1613432.63	New York State Plane East (ft) NAD 83	10/28/09 9:36	Core	SRC-CU004-FR000010-018024	ENV	18	24	in
804	RLC-CU004	SRN-CU004-010	First Residual	SRC-CU004-FR000010	Sediment Residual Core Location	736260.78	1613432.63	New York State Plane East (ft) NAD 83	10/28/09 9:36	Core	SRC-CU004-FR000010-018024	ENV	18	24	in
805	RLC-CU004	SRN-CU004-010	First Residual	SRC-CU004-FR000010	Sediment Residual Core Location	736260.78	1613432.63	New York State Plane East (ft) NAD 83	10/28/09 9:36	Core	SRC-CU004-FR000010-018024	ENV	18	24	in
806	RLC-CU004	SRN-CU004-010	First Residual	SRC-CU004-FR000010	Sediment Residual Core Location	736260.78	1613432.63	New York State Plane East (ft) NAD 83	10/28/09 9:36	Core	SRC-CU004-FR000010-018024	ENV	18	24	in
807	RLC-CU004	SRN-CU004-010	First Residual	SRC-CU004-FR000010	Sediment Residual Core Location	736260.78	1613432.63	New York State Plane East (ft) NAD 83	10/28/09 9:36	Core	SRC-CU004-FR000010-018024	ENV	18	24	in
808	RLC-CU004	SRN-CU004-010	First Residual	SRC-CU004-FR000010	Sediment Residual Core Location	736260.78	1613432.63	New York State Plane East (ft) NAD 83	10/28/09 9:36	Core	SRC-CU004-FR000010-018024	ENV	18	24	in
809	RLC-CU004	SRN-CU004-010	First Residual	SRC-CU004-FR000010	Sediment Residual Core Location	736260.78	1613432.63	New York State Plane East (ft) NAD 83	10/28/09 9:36	Core	SRC-CU004-FR000010-018024	ENV	18	24	in
810	RLC-CU004	SRN-CU004-010	First Residual	SRC-CU004-FR000010	Sediment Residual Core Location	736260.78	1613432.63	New York State Plane East (ft) NAD 83	10/28/09 9:36	Core	SRC-CU004-FR000010-018024	ENV	18	24	in
811	RLC-CU004	SRN-CU004-010	First Residual	SRC-CU004-FR000010	Sediment Residual Core Location	736260.78	1613432.63	New York State Plane East (ft) NAD 83	10/28/09 9:36	Core	SRC-CU004-FR000010-BD0001	DUP	0	6	in
812	RLC-CU004	SRN-CU004-010	First Residual	SRC-CU004-FR000010	Sediment Residual Core Location	736260.78	1613432.63	New York State Plane East (ft) NAD 83	10/28/09 9:36	Core	SRC-CU004-FR000010-BD0001	DUP	0	6	in
813	RLC-CU004	SRN-CU004-010	First Residual	SRC-CU004-FR000010	Sediment Residual Core Location	736260.78	1613432.63	New York State Plane East (ft) NAD 83	10/28/09 9:36	Core	SRC-CU004-FR000010-BD0001	DUP	0	6	in
814	RLC-CU004	SRN-CU004-010	First Residual	SRC-CU004-FR000010	Sediment Residual Core Location	736260.78	1613432.63	New York State Plane East (ft) NAD 83	10/28/09 9:36	Core	SRC-CU004-FR000010-BD0001	DUP	0	6	in
815	RLC-CU004	SRN-CU004-010	First Residual	SRC-CU004-FR000010	Sediment Residual Core Location	736260.78	1613432.63	New York State Plane East (ft) NAD 83	10/28/09 9:36	Core	SRC-CU004-FR000010-BD0001	DUP	0	6	in
816	RLC-CU004	SRN-CU004-010	First Residual	SRC-CU004-FR000010	Sediment Residual Core Location	736260.78	1613432.63	New York State Plane East (ft) NAD 83	10/28/09 9:36	Core	SRC-CU004-FR000010-BD0001	DUP	0	6	in
817	RLC-CU004	SRN-CU004-010	First Residual	SRC-CU004-FR000010	Sediment Residual Core Location	736260.78	1613432.63	New York State Plane East (ft) NAD 83	10/28/09 9:36	Core	SRC-CU004-FR000010-BD0001	DUP	0	6	in
818	RLC-CU004	SRN-CU004-010	First Residual	SRC-CU004-FR000010	Sediment Residual Core Location	736260.78	1613432.63	New York State Plane East (ft) NAD 83	10/28/09 9:36	Core	SRC-CU004-FR000010-BD0001	DUP	0	6	in
819	RLC-CU004	SRN-CU004-010	First Residual	SRC-CU004-FR000010	Sediment Residual Core Location	736260.78	1613432.63	New York State Plane East (ft) NAD 83	10/28/09 9:36	Core	SRC-CU004-FR000010-BD0001	DUP	0	6	in
820	RLC-CU004	SRN-CU004-010	First Residual	SRC-CU004-FR000010	Sediment Residual Core Location	736260.78	1613432.63	New York State Plane East (ft) NAD 83	10/28/09 9:36	Core	SRC-CU004-FR000010-BD0001	DUP	0	6	in
821	RLC-CU004	SRN-CU004-010	Inventory	SRC-CU004-FI000010	Sediment Residual Core Location	736251.91	1613435.16	New York State Plane East (ft) NAD 83	9/26/09 11:04	Core	SRC-CU004-FI000010-000006	ENV	0	6	in
822	RLC-CU004	SRN-CU004-010	Inventory	SRC-CU004-FI000010	Sediment Residual Core Location	736251.91	1613435.16	New York State Plane East (ft) NAD 83	9/26/09 11:04	Core	SRC-CU004-FI000010-000006	ENV	0	6	in
823	RLC-CU004	SRN-CU004-010	Inventory	SRC-CU004-FI000010	Sediment Residual Core Location	736251.91	1613435.16	New York State Plane East (ft) NAD 83	9/26/09 11:04	Core	SRC-CU004-FI000010-000006	ENV	0	6	in
824	RLC-CU004	SRN-CU004-010	Inventory	SRC-CU004-FI000010	Sediment Residual Core Location	736251.91	1613435.16	New York State Plane East (ft) NAD 83	9/26/09 11:04	Core	SRC-CU004-FI000010-000006	ENV	0	6	in
825	RLC-CU004	SRN-CU004-010	Inventory	SRC-CU004-FI000010	Sediment Residual Core Location	736251.91	1613435.16	New York State Plane East (ft) NAD 83	9/26/09 11:04	Core	SRC-CU004-FI000010-000006	ENV	0	6	in
826	RLC-CU004	SRN-CU004-010	Inventory	SRC-CU004-FI000010	Sediment Residual Core Location	736251.91	1613435.16	New York State Plane East (ft) NAD 83	9/26/09 11:04	Core	SRC-CU004-FI000010-000006	ENV	0	6	in
827	RLC-CU004	SRN-CU004-010	Inventory	SRC-CU004-FI000010	Sediment Residual Core Location	736251.91	1613435.16	New York State Plane East (ft) NAD 83	9/26/09 11:04	Core	SRC-CU004-FI000010-000006	ENV	0	6	in
828	RLC-CU004	SRN-CU004-010	Inventory	SRC-CU004-FI000010	Sediment Residual Core Location	736251.91	1613435.16	New York State Plane East (ft) NAD 83	9/26/09 11:04	Core	SRC-CU004-FI000010-000006	ENV	0	6	in
829	RLC-CU004	SRN-CU004-010	Inventory	SRC-CU004-FI000010	Sediment Residual Core Location	736251.91	1613435.16	New York State Plane East (ft) NAD 83	9/26/09 11:04	Core	SRC-CU004-FI000010-000006	ENV	0	6	in
830	RLC-CU004	SRN-CU004-010	Inventory	SRC-CU004-FI000010	Sediment Residual Core Location	736251.91	1613435.16	New York State Plane East (ft) NAD 83	9/26/09 11:04	Core	SRC-CU004-FI000010-000006	ENV	0	6	in
831	RLC-CU004	SRN-CU004-010	Inventory	SRC-CU004-FI000010	Sediment Residual Core Location	736251.91	1613435.16	New York State Plane East (ft) NAD 83	9/26/09 11:04	Core	SRC-CU004-FI000010-006012	ENV	6	12	in
832	RLC-CU004	SRN-CU004-010	Inventory	SRC-CU004-FI000010	Sediment Residual Core Location	736251.91	1613435.16	New York State Plane East (ft) NAD 83	9/26/09 11:04	Core	SRC-CU004-FI000010-006012	ENV	6	12	in
833	RLC-CU004	SRN-CU004-010	Inventory	SRC-CU004-FI000010	Sediment Residual Core Location	736251.91	1613435.16	New York State Plane East (ft) NAD 83	9/26/09 11:04	Core	SRC-CU004-FI000010-006012	ENV	6	12	in
834	RLC-CU004	SRN-CU004-010	Inventory	SRC-CU004-FI000010	Sediment Residual Core Location	736251.91	1613435.16	New York State Plane East (ft) NAD 83	9/26/09 11:04	Core	SRC-CU004-FI000010-006012	ENV	6	12	in
835	RLC-CU004	SRN-CU004-010	Inventory	SRC-CU004-FI000010	Sediment Residual Core Location	736251.91	1613435.16	New York State Plane East (ft) NAD 83	9/26/09 11:04	Core	SRC-CU004-FI000010-006012	ENV	6	12	in
836	RLC-CU004	SRN-CU004-010	Inventory	SRC-CU004-FI000010	Sediment Residual Core Location	736251.91	1613435.16	New York State Plane East (ft) NAD 83	9/26/09 11:04	Core	SRC-CU004-FI000010-006012	ENV	6	12	in
837	RLC-CU004	SRN-CU004-010	Inventory	SRC-CU004-FI000010	Sediment Residual Core Location	736251.91	1613435.16	New York State Plane East (ft) NAD 83	9/26/09 11:04	Core	SRC-CU004-FI000010-006012	ENV	6	12	in
838	RLC-CU004	SRN-CU004-010	Inventory	SRC-CU004-FI000010	Sediment Residual Core Location	736251.91	1613435.16	New York State Plane East (ft) NAD 83	9/26/09 11:04	Core	SRC-CU004-FI000010-006012	ENV	6	12	in
839	RLC-CU004	SRN-CU004-010	Inventory	SRC-CU004-FI000010	Sediment Residual Core Location	736251.91	1613435.16	New York State Plane East (ft) NAD 83	9/26/09 11:04	Core	SRC-CU004-FI000010-006012	ENV	6	12	in
840	RLC-CU004	SRN-CU004-010	Inventory	SRC-CU004-FI000010	Sediment Residual Core Location	736251.91	1613435.16	New York State Plane East (ft) NAD 83	9/26/09 11:04	Core	SRC-CU004-FI000010-006012	ENV	6	12	in
841	RLC-CU004	SRN-CU004-010	Inventory	SRC-CU004-FI000010	Sediment Residual Core Location	736251.91	1613435.16	New York State Plane East (ft) NAD 83	9/26/09 11:04	Core	SRC-CU004-FI000010-012018	ENV	12	18	in
842	RLC-CU004	SRN-CU004-010	Inventory	SRC-CU004-FI000010	Sediment Residual Core Location	736251.91	1613435.16	New York State Plane East (ft) NAD 83	9/26/09 11:04	Core	SRC-CU004-FI000010-012018	ENV	12	18	in
843	RLC-CU004	SRN-CU004-010	Inventory	SRC-CU004-FI000010	Sediment Residual Core Location	736251.91	1613435.16	New York State Plane East (ft) NAD 83	9/26/09 11:04	Core	SRC-CU004-FI000010-012018	ENV	12	18	in
844	RLC-CU004	SRN-CU004-010	Inventory	SRC-CU004-FI000010	Sediment Residual Core Location	736251.91	1613435.16	New York State Plane East (ft) NAD 83	9/26/09 11:04	Core	SRC-CU004-FI000010-012018	ENV	12	18	in
845	RLC-CU004	SRN-CU004-010	Inventory	SRC-CU004-FI000010	Sediment Residual Core Location	736251.91	1613435.16	New York State Plane East (ft) NAD 83	9/26/09 11:04	Core	SRC-CU004-FI000010-012018	ENV	12	18	in

Row ID	sample_name	dup_parent_sample_name	analyte_name	cas_rn	Lab_Reported_Result	Verified_Result	result_unit	Lab_Reported_MDL	Verified_MDL	Lab_Reported_RL	Verified_RL	limit_unit	Lab_Reported_Qualifier	Verified_Qualifier	Detected	Reportable
781	SRC-CU004-FR000010-006012	NULL	AROCLOR 1016	12674-11-2	NULL	NULL	mg/kg	0.0054	0.0054	0.013	0.013	mg/kg	U	U	0	1
782	SRC-CU004-FR000010-006012	NULL	AROCLOR 1221	11104-28-2	0.15	0.15	mg/kg	0.0054	0.0054	0.013	0.013	mg/kg	NULL	NULL	1	1
783	SRC-CU004-FR000010-006012	NULL	AROCLOR 1232	11141-16-5	NULL	NULL	mg/kg	0.0054	0.0054	0.013	0.013	mg/kg	U	U	0	1
784	SRC-CU004-FR000010-006012	NULL	AROCLOR 1242	53469-21-9	0.055	0.055	mg/kg	0.0054	0.0054	0.013	0.013	mg/kg	NULL	NULL	1	1
785	SRC-CU004-FR000010-006012	NULL	AROCLOR 1248	12672-29-6	NULL	NULL	mg/kg	0.0054	0.0054	0.013	0.013	mg/kg	U	U	0	1
786	SRC-CU004-FR000010-006012	NULL	AROCLOR 1254	11097-69-1	NULL	NULL	mg/kg	0.0054	0.0054	0.013	0.013	mg/kg	U	U	0	1
787	SRC-CU004-FR000010-006012	NULL	AROCLOR 1260	11096-82-5	NULL	NULL	mg/kg	0.0054	0.0054	0.013	0.013	mg/kg	U	U	0	1
788	SRC-CU004-FR000010-006012	NULL	Moisture Content	WC002	23	23	%	0.019	0.019	0.019	0.019	%	NULL	NULL	1	1
789	SRC-CU004-FR000010-006012	NULL	Total PCBs	1336-36-3	0.205	0.205	mg/kg	0.0054	0.0054	0.052	0.052	mg/kg	NULL	NULL	1	1
790	SRC-CU004-FR000010-006012	NULL	Tri+ PCBs	TRI_PLUS_PCB	0.0715915	0.0715915	mg/kg	0.0054	0.0054	0.0054	0.0054	mg/kg	NULL	NULL	1	1
791	SRC-CU004-FR000010-012018	NULL	AROCLOR 1016	12674-11-2	NULL	NULL	mg/kg	0.0051	0.0051	0.012	0.012	mg/kg	U	U	0	1
792	SRC-CU004-FR000010-012018	NULL	AROCLOR 1221	11104-28-2	0.0092	0.0092	mg/kg	0.0051	0.0051	0.012	0.012	mg/kg	J	J	1	1
793	SRC-CU004-FR000010-012018	NULL	AROCLOR 1232	11141-16-5	NULL	NULL	mg/kg	0.0051	0.0051	0.012	0.012	mg/kg	U	U	0	1
794	SRC-CU004-FR000010-012018	NULL	AROCLOR 1242	53469-21-9	NULL	NULL	mg/kg	0.0051	0.0051	0.012	0.012	mg/kg	U	U	0	1
795	SRC-CU004-FR000010-012018	NULL	AROCLOR 1248	12672-29-6	NULL	NULL	mg/kg	0.0051	0.0051	0.012	0.012	mg/kg	U	U	0	1
796	SRC-CU004-FR000010-012018	NULL	AROCLOR 1254	11097-69-1	NULL	NULL	mg/kg	0.0051	0.0051	0.012	0.012	mg/kg	U	U	0	1
797	SRC-CU004-FR000010-012018	NULL	AROCLOR 1260	11096-82-5	NULL	NULL	mg/kg	0.0051	0.0051	0.012	0.012	mg/kg	U	U	0	1
798	SRC-CU004-FR000010-012018	NULL	Moisture Content	WC002	20	20	%	0.019	0.019	0.019	0.019	%	NULL	NULL	1	1
799	SRC-CU004-FR000010-012018	NULL	Total PCBs	1336-36-3	0.0092	0.0092	mg/kg	0.0051	0.0051	0.049	0.049	mg/kg	J	J	1	1
800	SRC-CU004-FR000010-012018	NULL	Tri+ PCBs	TRI_PLUS_PCB	0.0057881	0.0057881	mg/kg	0.0051	0.0051	0.0051	0.0051	mg/kg	NULL	NULL	1	1
801	SRC-CU004-FR000010-018024	NULL	AROCLOR 1016	12674-11-2	NULL	NULL	mg/kg	0.0048	0.0048	0.011	0.011	mg/kg	U	U	0	1
802	SRC-CU004-FR000010-018024	NULL	AROCLOR 1221	11104-28-2	0.013	0.013	mg/kg	0.0048	0.0048	0.011	0.011	mg/kg	NULL	NULL	1	1
803	SRC-CU004-FR000010-018024	NULL	AROCLOR 1232	11141-16-5	NULL	NULL	mg/kg	0.0048	0.0048	0.011	0.011	mg/kg	U	U	0	1
804	SRC-CU004-FR000010-018024	NULL	AROCLOR 1242	53469-21-9	0.014	0.014	mg/kg	0.0048	0.0048	0.011	0.011	mg/kg	NULL	NULL	1	1
805	SRC-CU004-FR000010-018024	NULL	AROCLOR 1248	12672-29-6	NULL	NULL	mg/kg	0.0048	0.0048	0.011	0.011	mg/kg	U	U	0	1
806	SRC-CU004-FR000010-018024	NULL	AROCLOR 1254	11097-69-1	NULL	NULL	mg/kg	0.0048	0.0048	0.011	0.011	mg/kg	U	U	0	1
807	SRC-CU004-FR000010-018024	NULL	AROCLOR 1260	11096-82-5	NULL	NULL	mg/kg	0.0048	0.0048	0.011	0.011	mg/kg	U	U	0	1
808	SRC-CU004-FR000010-018024	NULL	Moisture Content	WC002	13	13	%	0.018	0.018	0.018	0.018	%	NULL	NULL	1	1
809	SRC-CU004-FR000010-018024	NULL	Total PCBs	1336-36-3	0.027	0.027	mg/kg	0.0048	0.0048	0.046	0.046	mg/kg	J	J	1	1
810	SRC-CU004-FR000010-018024	NULL	Tri+ PCBs	TRI_PLUS_PCB	0.016407	0.016407	mg/kg	0.0048	0.0048	0.0048	0.0048	mg/kg	NULL	NULL	1	1
811	SRC-CU004-FR000010-BD0001	SRC-CU004-FR000010-000006	AROCLOR 1016	12674-11-2	NULL	NULL	mg/kg	0.64	0.64	1.5	1.5	mg/kg	U	U	0	1
812	SRC-CU004-FR000010-BD0001	SRC-CU004-FR000010-000006	AROCLOR 1221	11104-28-2	40	40	mg/kg	0.64	0.64	1.5	1.5	mg/kg	NULL	J	1	1
813	SRC-CU004-FR000010-BD0001	SRC-CU004-FR000010-000006	AROCLOR 1232	11141-16-5	NULL	NULL	mg/kg	0.64	0.64	1.5	1.5	mg/kg	U	U	0	1
814	SRC-CU004-FR000010-BD0001	SRC-CU004-FR000010-000006	AROCLOR 1242	53469-21-9	9.2	9.2	mg/kg	0.64	0.64	1.5	1.5	mg/kg	NULL	J	1	1
815	SRC-CU004-FR000010-BD0001	SRC-CU004-FR000010-000006	AROCLOR 1248	12672-29-6	NULL	NULL	mg/kg	0.64	0.64	1.5	1.5	mg/kg	U	U	0	1
816	SRC-CU004-FR000010-BD0001	SRC-CU004-FR000010-000006	AROCLOR 1254	11097-69-1	NULL	NULL	mg/kg	0.64	0.64	1.5	1.5	mg/kg	U	U	0	1
817	SRC-CU004-FR000010-BD0001	SRC-CU004-FR000010-000006	AROCLOR 1260	11096-82-5	NULL	NULL	mg/kg	0.64	0.64	1.5	1.5	mg/kg	U	U	0	1
818	SRC-CU004-FR000010-BD0001	SRC-CU004-FR000010-000006	Moisture Content	WC002	49	49	%	0.02	0.02	0.02	0.02	%	NULL	NULL	1	1
819	SRC-CU004-FR000010-BD0001	SRC-CU004-FR000010-000006	Total PCBs	1336-36-3	49.2	49.2	mg/kg	0.64	0.64	6.2	6.2	mg/kg	NULL	J	1	1
820	SRC-CU004-FR000010-BD0001	SRC-CU004-FR000010-000006	Tri+ PCBs	TRI_PLUS_PCB	13.8404	13.8404	mg/kg	0.64	0.64	0.64	0.64	mg/kg	NULL	NULL	1	1
821	SRC-CU004-FI000010-000006	NULL	AROCLOR 1016	12674-11-2	NULL	NULL	mg/kg	0.53	0.53	1.3	1.3	mg/kg	U	U	0	1
822	SRC-CU004-FI000010-000006	NULL	AROCLOR 1221	11104-28-2	33	33	mg/kg	0.53	0.53	1.3	1.3	mg/kg	NULL	NULL	1	1
823	SRC-CU004-FI000010-000006	NULL	AROCLOR 1232	11141-16-5	NULL	NULL	mg/kg	0.53	0.53	1.3	1.3	mg/kg	U	U	0	1
824	SRC-CU004-FI000010-000006	NULL	AROCLOR 1242	53469-21-9	6.6	6.6	mg/kg	0.53	0.53	1.3	1.3	mg/kg	NULL	NULL	1	1
825	SRC-CU004-FI000010-000006	NULL	AROCLOR 1248	12672-29-6	NULL	NULL	mg/kg	0.53	0.53	1.3	1.3	mg/kg	U	U	0	1
826	SRC-CU004-FI000010-000006	NULL	AROCLOR 1254	11097-69-1	NULL	NULL	mg/kg	0.53	0.53	1.3	1.3	mg/kg	U	U	0	1
827	SRC-CU004-FI000010-000006	NULL	AROCLOR 1260	11096-82-5	NULL	NULL	mg/kg	0.53	0.53	1.3	1.3	mg/kg	U	U	0	1
828	SRC-CU004-FI000010-000006	NULL	Moisture Content	WC002	37	37	%	0.02	0.02	0.02	0.02	%	NULL	NULL	1	1
829	SRC-CU004-FI000010-000006	NULL	Total PCBs	1336-36-3	39.6	39.6	mg/kg	0.53	0.53	5.1	5.1	mg/kg	NULL	J	1	1
830	SRC-CU004-FI000010-000006	NULL	Tri+ PCBs	TRI_PLUS_PCB	10.53317	10.53317	mg/kg	0.53	0.53	0.53	0.53	mg/kg	NULL	NULL	1	1
831	SRC-CU004-FI000010-006012	NULL	AROCLOR 1016	12674-11-2	NULL	NULL	mg/kg	0.004	0.004	0.015	0.015	mg/kg	U	U	0	1
832	SRC-CU004-FI000010-006012	NULL	AROCLOR 1221	11104-28-2	0.036	0.036	mg/kg	0.004	0.004	0.015	0.015	mg/kg	NULL	NULL	1	1
833	SRC-CU004-FI000010-006012	NULL	AROCLOR 1232	11141-16-5	NULL	NULL	mg/kg	0.004	0.004	0.015	0.015	mg/kg	U	U	0	1
834	SRC-CU004-FI000010-006012	NULL	AROCLOR 1242	53469-21-9	NULL	NULL	mg/kg	0.004	0.004	0.015	0.015	mg/kg	U	U	0	1
835	SRC-CU004-FI000010-006012	NULL	AROCLOR 1248	12672-29-6	NULL	NULL	mg/kg	0.004	0.004	0.015	0.015	mg/kg	U	U	0	1
836	SRC-CU004-FI000010-006012	NULL	AROCLOR 1254	11097-69-1	NULL	NULL	mg/kg	0.004	0.004	0.015	0.015	mg/kg	U	U	0	1
837	SRC-CU004-FI000010-006012	NULL	AROCLOR 1260	11096-82-5	NULL	NULL	mg/kg	0.004	0.004	0.015	0.015	mg/kg	U	U	0	1
838	SRC-CU004-FI000010-006012	NULL	Moisture Content	WC002	35.1	35.1	%	1	1	1	1	%	NULL	NULL	1	1
839	SRC-CU004-FI000010-006012	NULL	Total PCBs	1336-36-3	0.036	0.036	mg/kg	0.004	0.004	0.062	0.062	mg/kg	J	J	1	1
840	SRC-CU004-FI000010-006012	NULL	Tri+ PCBs	TRI_PLUS_PCB	0.008368	0.008368	mg/kg	0.004	0.004	0.004	0.004	mg/kg	NULL	NULL	1	1
841	SRC-CU004-FI000010-012018	NULL	AROCLOR 1016	12674-11-2	NULL	NULL	mg/kg	0.003	0.003	0.011	0.011	mg/kg	U	U	0	1
842	SRC-CU004-FI000010-012018	NULL	AROCLOR 1221	11104-28-2	0.42	0.42	mg/kg	0.003	0.003	0.011	0.011	mg/kg	NULL	NULL	1	1
843	SRC-CU004-FI000010-012018	NULL	AROCLOR 1232	11141-16-5	NULL	NULL	mg/kg	0.003	0.003	0.011	0.011	mg/kg	U	U	0	1
844	SRC-CU004-FI000010-012018	NULL	AROCLOR 1242	53469-21-9	0.14	0.14	mg/kg	0.003	0.003	0.011	0.011	mg/kg	NULL	NULL	1	1
845	SRC-CU004-FI000010-012018	NULL	AROCLOR 1248	12672-29-6	NULL	NULL	mg/kg	0.003	0.003	0.011	0.011	mg/kg	U	U	0	1

Row ID	cu_id	node_id	dredge_pass	core_id	location_type	x_coord	y_coord	coord_system	sample_dt	collection_method	sample_name	sample_type	start_depth	end_depth	depth_unit
846	RLC-CU004	SRN-CU004-010	Inventory	SRC-CU004-FI000010	Sediment Residual Core Location	736251.91	1613435.16	New York State Plane East (ft) NAD 83	9/26/09 11:04	Core	SRC-CU004-FI000010-012018	ENV	12	18	in
847	RLC-CU004	SRN-CU004-010	Inventory	SRC-CU004-FI000010	Sediment Residual Core Location	736251.91	1613435.16	New York State Plane East (ft) NAD 83	9/26/09 11:04	Core	SRC-CU004-FI000010-012018	ENV	12	18	in
848	RLC-CU004	SRN-CU004-010	Inventory	SRC-CU004-FI000010	Sediment Residual Core Location	736251.91	1613435.16	New York State Plane East (ft) NAD 83	9/26/09 11:04	Core	SRC-CU004-FI000010-012018	ENV	12	18	in
849	RLC-CU004	SRN-CU004-010	Inventory	SRC-CU004-FI000010	Sediment Residual Core Location	736251.91	1613435.16	New York State Plane East (ft) NAD 83	9/26/09 11:04	Core	SRC-CU004-FI000010-012018	ENV	12	18	in
850	RLC-CU004	SRN-CU004-010	Inventory	SRC-CU004-FI000010	Sediment Residual Core Location	736251.91	1613435.16	New York State Plane East (ft) NAD 83	9/26/09 11:04	Core	SRC-CU004-FI000010-012018	ENV	12	18	in
851	RLC-CU004	SRN-CU004-010	Inventory	SRC-CU004-FI000010	Sediment Residual Core Location	736251.91	1613435.16	New York State Plane East (ft) NAD 83	9/26/09 11:04	Core	SRC-CU004-FI000010-018024	ENV	18	24	in
852	RLC-CU004	SRN-CU004-010	Inventory	SRC-CU004-FI000010	Sediment Residual Core Location	736251.91	1613435.16	New York State Plane East (ft) NAD 83	9/26/09 11:04	Core	SRC-CU004-FI000010-018024	ENV	18	24	in
853	RLC-CU004	SRN-CU004-010	Inventory	SRC-CU004-FI000010	Sediment Residual Core Location	736251.91	1613435.16	New York State Plane East (ft) NAD 83	9/26/09 11:04	Core	SRC-CU004-FI000010-018024	ENV	18	24	in
854	RLC-CU004	SRN-CU004-010	Inventory	SRC-CU004-FI000010	Sediment Residual Core Location	736251.91	1613435.16	New York State Plane East (ft) NAD 83	9/26/09 11:04	Core	SRC-CU004-FI000010-018024	ENV	18	24	in
855	RLC-CU004	SRN-CU004-010	Inventory	SRC-CU004-FI000010	Sediment Residual Core Location	736251.91	1613435.16	New York State Plane East (ft) NAD 83	9/26/09 11:04	Core	SRC-CU004-FI000010-018024	ENV	18	24	in
856	RLC-CU004	SRN-CU004-010	Inventory	SRC-CU004-FI000010	Sediment Residual Core Location	736251.91	1613435.16	New York State Plane East (ft) NAD 83	9/26/09 11:04	Core	SRC-CU004-FI000010-018024	ENV	18	24	in
857	RLC-CU004	SRN-CU004-010	Inventory	SRC-CU004-FI000010	Sediment Residual Core Location	736251.91	1613435.16	New York State Plane East (ft) NAD 83	9/26/09 11:04	Core	SRC-CU004-FI000010-018024	ENV	18	24	in
858	RLC-CU004	SRN-CU004-010	Inventory	SRC-CU004-FI000010	Sediment Residual Core Location	736251.91	1613435.16	New York State Plane East (ft) NAD 83	9/26/09 11:04	Core	SRC-CU004-FI000010-018024	ENV	18	24	in
859	RLC-CU004	SRN-CU004-010	Inventory	SRC-CU004-FI000010	Sediment Residual Core Location	736251.91	1613435.16	New York State Plane East (ft) NAD 83	9/26/09 11:04	Core	SRC-CU004-FI000010-018024	ENV	18	24	in
860	RLC-CU004	SRN-CU004-010	Inventory	SRC-CU004-FI000010	Sediment Residual Core Location	736251.91	1613435.16	New York State Plane East (ft) NAD 83	9/26/09 11:04	Core	SRC-CU004-FI000010-018024	ENV	18	24	in
861	RLC-CU004	SRN-CU004-010	Inventory	SRC-CU004-FI000010	Sediment Residual Core Location	736251.91	1613435.16	New York State Plane East (ft) NAD 83	9/26/09 11:04	Core	SRC-CU004-FI000010-024030	ENV	24	30	in
862	RLC-CU004	SRN-CU004-010	Inventory	SRC-CU004-FI000010	Sediment Residual Core Location	736251.91	1613435.16	New York State Plane East (ft) NAD 83	9/26/09 11:04	Core	SRC-CU004-FI000010-024030	ENV	24	30	in
863	RLC-CU004	SRN-CU004-010	Inventory	SRC-CU004-FI000010	Sediment Residual Core Location	736251.91	1613435.16	New York State Plane East (ft) NAD 83	9/26/09 11:04	Core	SRC-CU004-FI000010-024030	ENV	24	30	in
864	RLC-CU004	SRN-CU004-010	Inventory	SRC-CU004-FI000010	Sediment Residual Core Location	736251.91	1613435.16	New York State Plane East (ft) NAD 83	9/26/09 11:04	Core	SRC-CU004-FI000010-024030	ENV	24	30	in
865	RLC-CU004	SRN-CU004-010	Inventory	SRC-CU004-FI000010	Sediment Residual Core Location	736251.91	1613435.16	New York State Plane East (ft) NAD 83	9/26/09 11:04	Core	SRC-CU004-FI000010-024030	ENV	24	30	in
866	RLC-CU004	SRN-CU004-010	Inventory	SRC-CU004-FI000010	Sediment Residual Core Location	736251.91	1613435.16	New York State Plane East (ft) NAD 83	9/26/09 11:04	Core	SRC-CU004-FI000010-024030	ENV	24	30	in
867	RLC-CU004	SRN-CU004-010	Inventory	SRC-CU004-FI000010	Sediment Residual Core Location	736251.91	1613435.16	New York State Plane East (ft) NAD 83	9/26/09 11:04	Core	SRC-CU004-FI000010-024030	ENV	24	30	in
868	RLC-CU004	SRN-CU004-010	Inventory	SRC-CU004-FI000010	Sediment Residual Core Location	736251.91	1613435.16	New York State Plane East (ft) NAD 83	9/26/09 11:04	Core	SRC-CU004-FI000010-024030	ENV	24	30	in
869	RLC-CU004	SRN-CU004-010	Inventory	SRC-CU004-FI000010	Sediment Residual Core Location	736251.91	1613435.16	New York State Plane East (ft) NAD 83	9/26/09 11:04	Core	SRC-CU004-FI000010-024030	ENV	24	30	in
870	RLC-CU004	SRN-CU004-010	Inventory	SRC-CU004-FI000010	Sediment Residual Core Location	736251.91	1613435.16	New York State Plane East (ft) NAD 83	9/26/09 11:04	Core	SRC-CU004-FI000010-024030	ENV	24	30	in
871	RLC-CU004	SRN-CU004-010	Second Inventory	SRC-CU004-SI000010	Sediment Residual Core Location	736255.79	1613434.02	New York State Plane East (ft) NAD 83	10/19/09 13:18	Core	SRC-CU004-SI000010-000006	ENV	0	6	in
872	RLC-CU004	SRN-CU004-010	Second Inventory	SRC-CU004-SI000010	Sediment Residual Core Location	736255.79	1613434.02	New York State Plane East (ft) NAD 83	10/19/09 13:18	Core	SRC-CU004-SI000010-000006	ENV	0	6	in
873	RLC-CU004	SRN-CU004-010	Second Inventory	SRC-CU004-SI000010	Sediment Residual Core Location	736255.79	1613434.02	New York State Plane East (ft) NAD 83	10/19/09 13:18	Core	SRC-CU004-SI000010-000006	ENV	0	6	in
874	RLC-CU004	SRN-CU004-010	Second Inventory	SRC-CU004-SI000010	Sediment Residual Core Location	736255.79	1613434.02	New York State Plane East (ft) NAD 83	10/19/09 13:18	Core	SRC-CU004-SI000010-000006	ENV	0	6	in
875	RLC-CU004	SRN-CU004-010	Second Inventory	SRC-CU004-SI000010	Sediment Residual Core Location	736255.79	1613434.02	New York State Plane East (ft) NAD 83	10/19/09 13:18	Core	SRC-CU004-SI000010-000006	ENV	0	6	in
876	RLC-CU004	SRN-CU004-010	Second Inventory	SRC-CU004-SI000010	Sediment Residual Core Location	736255.79	1613434.02	New York State Plane East (ft) NAD 83	10/19/09 13:18	Core	SRC-CU004-SI000010-000006	ENV	0	6	in
877	RLC-CU004	SRN-CU004-010	Second Inventory	SRC-CU004-SI000010	Sediment Residual Core Location	736255.79	1613434.02	New York State Plane East (ft) NAD 83	10/19/09 13:18	Core	SRC-CU004-SI000010-000006	ENV	0	6	in
878	RLC-CU004	SRN-CU004-010	Second Inventory	SRC-CU004-SI000010	Sediment Residual Core Location	736255.79	1613434.02	New York State Plane East (ft) NAD 83	10/19/09 13:18	Core	SRC-CU004-SI000010-000006	ENV	0	6	in
879	RLC-CU004	SRN-CU004-010	Second Inventory	SRC-CU004-SI000010	Sediment Residual Core Location	736255.79	1613434.02	New York State Plane East (ft) NAD 83	10/19/09 13:18	Core	SRC-CU004-SI000010-000006	ENV	0	6	in
880	RLC-CU004	SRN-CU004-010	Second Inventory	SRC-CU004-SI000010	Sediment Residual Core Location	736255.79	1613434.02	New York State Plane East (ft) NAD 83	10/19/09 13:18	Core	SRC-CU004-SI000010-000006	ENV	0	6	in
881	RLC-CU004	SRN-CU004-010	Second Inventory	SRC-CU004-SI000010	Sediment Residual Core Location	736255.79	1613434.02	New York State Plane East (ft) NAD 83	10/19/09 13:18	Core	SRC-CU004-SI000010-006012	ENV	6	12	in
882	RLC-CU004	SRN-CU004-010	Second Inventory	SRC-CU004-SI000010	Sediment Residual Core Location	736255.79	1613434.02	New York State Plane East (ft) NAD 83	10/19/09 13:18	Core	SRC-CU004-SI000010-006012	ENV	6	12	in
883	RLC-CU004	SRN-CU004-010	Second Inventory	SRC-CU004-SI000010	Sediment Residual Core Location	736255.79	1613434.02	New York State Plane East (ft) NAD 83	10/19/09 13:18	Core	SRC-CU004-SI000010-006012	ENV	6	12	in
884	RLC-CU004	SRN-CU004-010	Second Inventory	SRC-CU004-SI000010	Sediment Residual Core Location	736255.79	1613434.02	New York State Plane East (ft) NAD 83	10/19/09 13:18	Core	SRC-CU004-SI000010-006012	ENV	6	12	in
885	RLC-CU004	SRN-CU004-010	Second Inventory	SRC-CU004-SI000010	Sediment Residual Core Location	736255.79	1613434.02	New York State Plane East (ft) NAD 83	10/19/09 13:18	Core	SRC-CU004-SI000010-006012	ENV	6	12	in
886	RLC-CU004	SRN-CU004-010	Second Inventory	SRC-CU004-SI000010	Sediment Residual Core Location	736255.79	1613434.02	New York State Plane East (ft) NAD 83	10/19/09 13:18	Core	SRC-CU004-SI000010-006012	ENV	6	12	in
887	RLC-CU004	SRN-CU004-010	Second Inventory	SRC-CU004-SI000010	Sediment Residual Core Location	736255.79	1613434.02	New York State Plane East (ft) NAD 83	10/19/09 13:18	Core	SRC-CU004-SI000010-006012	ENV	6	12	in
888	RLC-CU004	SRN-CU004-010	Second Inventory	SRC-CU004-SI000010	Sediment Residual Core Location	736255.79	1613434.02	New York State Plane East (ft) NAD 83	10/19/09 13:18	Core	SRC-CU004-SI000010-006012	ENV	6	12	in
889	RLC-CU004	SRN-CU004-010	Second Inventory	SRC-CU004-SI000010	Sediment Residual Core Location	736255.79	1613434.02	New York State Plane East (ft) NAD 83	10/19/09 13:18	Core	SRC-CU004-SI000010-006012	ENV	6	12	in
890	RLC-CU004	SRN-CU004-010	Second Inventory	SRC-CU004-SI000010	Sediment Residual Core Location	736255.79	1613434.02	New York State Plane East (ft) NAD 83	10/19/09 13:18	Core	SRC-CU004-SI000010-006012	ENV	6	12	in
891	RLC-CU004	SRN-CU004-010	Second Inventory	SRC-CU004-SI000010	Sediment Residual Core Location	736255.79	1613434.02	New York State Plane East (ft) NAD 83	10/19/09 13:18	Core	SRC-CU004-SI000010-012019	ENV	12	19	in
892	RLC-CU004	SRN-CU004-010	Second Inventory	SRC-CU004-SI000010	Sediment Residual Core Location	736255.79	1613434.02	New York State Plane East (ft) NAD 83	10/19/09 13:18	Core	SRC-CU004-SI000010-012019	ENV	12	19	in
893	RLC-CU004	SRN-CU004-010	Second Inventory	SRC-CU004-SI000010	Sediment Residual Core Location	736255.79	1613434.02	New York State Plane East (ft) NAD 83	10/19/09 13:18	Core	SRC-CU004-SI000010-012019	ENV	12	19	in
894	RLC-CU004	SRN-CU004-010	Second Inventory	SRC-CU004-SI000010	Sediment Residual Core Location	736255.79	1613434.02	New York State Plane East (ft) NAD 83	10/19/09 13:18	Core	SRC-CU004-SI000010-012019	ENV	12	19	in
895	RLC-CU004	SRN-CU004-010	Second Inventory	SRC-CU004-SI000010	Sediment Residual Core Location	736255.79	1613434.02	New York State Plane East (ft) NAD 83	10/19/09 13:18	Core	SRC-CU004-SI000010-012019	ENV	12	19	in
896	RLC-CU004	SRN-CU004-010	Second Inventory	SRC-CU004-SI000010	Sediment Residual Core Location	736255.79	1613434.02	New York State Plane East (ft) NAD 83	10/19/09 13:18	Core	SRC-CU004-SI000010-012019	ENV	12	19	in
897	RLC-CU004	SRN-CU004-010	Second Inventory	SRC-CU004-SI000010	Sediment Residual Core Location	736255.79	1613434.02	New York State Plane East (ft) NAD 83	10/19/09 13:18	Core	SRC-CU004-SI000010-012019	ENV	12	19	in
898	RLC-CU004	SRN-CU004-010	Second Inventory	SRC-CU004-SI000010	Sediment Residual Core Location	736255.79	1613434.02	New York State Plane East (ft) NAD 83	10/19/09 13:18	Core	SRC-CU004-SI000010-012019	ENV	12	19	in
899	RLC-CU004	SRN-CU004-010	Second Inventory	SRC-CU004-SI000010	Sediment Residual Core Location	736255.79	1613434.02	New York State Plane East (ft) NAD 83	10/19/09 13:18	Core	SRC-CU004-SI000010-012019	ENV	12	19	in
900	RLC-CU004	SRN-CU004-010	Second Inventory	SRC-CU004-SI000010	Sediment Residual Core Location	736255.79	1613434.02	New York State Plane East (ft) NAD 83	10/19/09 13:18	Core	SRC-CU004-SI000010-012019	ENV	12	19	in
901	RLC-CU004	SRN-CU004-011	Inventory	SRC-CU004-FI000011	Sediment Residual Core Location	736344.03	1613433.3	New York State Plane East (ft) NAD 83	9/26/09 10:54	Core	SRC-CU004-FI000011-000006	ENV	0	6	in
902	RLC-CU004	SRN-CU004-011	Inventory	SRC-CU004-FI000011	Sediment Residual Core Location	736344.03	1613433.3	New York State Plane East (ft) NAD 83	9/26/09 10:54	Core	SRC-CU004-FI000011-000006	ENV	0	6	in
903	RLC-CU004	SRN-CU004-011	Inventory	SRC-CU004-FI000011	Sediment Residual Core Location	736344.03	1613433.3	New York State Plane East (ft) NAD 83	9/26/09 10:54	Core	SRC-CU004-FI000011-000006	ENV	0	6	in
904	RLC-CU004	SRN-CU004-011	Inventory	SRC-CU004-FI000011	Sediment Residual Core Location	736344.03	1613433.3	New York State Plane East (ft) NAD 83	9/26/09 10:54	Core	SRC-CU004-FI000011-000006	ENV	0	6	in
905	RLC-CU004	SRN-CU004-011	Inventory	SRC-CU004-FI000011	Sediment Residual Core Location	736344.03	1613433.3	New York State Plane East (ft) NAD 83	9/26/09 10:54	Core	SRC-CU004-FI000011-000006	ENV	0	6	in
906	RLC-CU004	SRN-CU004-011	Inventory	SRC-CU004-FI000011	Sediment Residual Core Location	736344.03	1613433.3	New York State Plane East (ft) NAD 83	9/26/09 10:54	Core	SRC-CU004-FI000011-000006	ENV	0	6	in
907	RLC-CU004	SRN-CU004-011	Inventory	SRC-CU004-FI000011	Sediment Residual Core Location	736344.03	1613433.3	New York State Plane East (ft) NAD 83	9/26/09 10:54	Core	SRC-CU004-FI000011-000006	ENV	0	6	in
908	RLC-CU004	SRN-CU004-011	Inventory	SRC-CU004-FI000011	Sediment Residual Core Location	736344.03	1613433.3	New York State Plane East (ft) NAD 83	9/26/09 10:54	Core	SRC-CU004-FI000011-000006	ENV	0	6	in
909	RLC-CU004	SRN-CU004-011	Inventory	SRC-CU004-FI000011	Sediment Residual Core Location	736344.03	1613433.3	New York State Plane East (ft) NAD 83	9/26/09 10:54	Core	SRC-CU004-FI000011-000006	ENV	0	6	in
910	RLC-CU004	SRN-CU004-011	Inventory	SRC-CU004-FI000011	Sediment Residual Core Location	736344.03	1613433.3	New York State Plane East (ft) NAD 83	9/26/09 10:54	Core	SRC-CU004-FI000011-000006	ENV	0	6	in

CU-04 Residuals Core Data
(All Dredging Passes)

Row ID	sample_name	dup_parent_sample_name	analyte_name	cas_rn	Lab_Reported_Result	Verified_Result	result_unit	Lab_Reported_MDL	Verified_MDL	Lab_Reported_RL	Verified_RL	limit_unit	Lab_Reported_Qualifier	Verified_Qualifier	Detected	Reportable
846	SRC-CU004-FI000010-012018	NULL	AROCLOR 1254	11097-69-1	NULL	NULL	mg/kg	0.003	0.003	0.011	0.011	mg/kg	U	U	0	1
847	SRC-CU004-FI000010-012018	NULL	AROCLOR 1260	11096-82-5	NULL	NULL	mg/kg	0.003	0.003	0.011	0.011	mg/kg	U	U	0	1
848	SRC-CU004-FI000010-012018	NULL	Moisture Content	WC002	12.1	12.1	%	1	1	1	1	%	NULL	NULL	1	1
849	SRC-CU004-FI000010-012018	NULL	Total PCBs	1336-36-3	0.56	0.56	mg/kg	0.003	0.003	0.045	0.045	mg/kg	NULL	NULL	1	1
850	SRC-CU004-FI000010-012018	NULL	Tri+ PCBs	TRI_PLUS_PCB	0.1825025	0.1825025	mg/kg	0.003	0.003	0.003	0.003	mg/kg	NULL	NULL	1	1
851	SRC-CU004-FI000010-018024	NULL	AROCLOR 1016	12674-11-2	NULL	NULL	mg/kg	0.0034	0.0034	0.013	0.013	mg/kg	U	U	0	1
852	SRC-CU004-FI000010-018024	NULL	AROCLOR 1221	11104-28-2	0.031	0.031	mg/kg	0.0034	0.0034	0.013	0.013	mg/kg	NULL	NULL	1	1
853	SRC-CU004-FI000010-018024	NULL	AROCLOR 1232	11141-16-5	NULL	NULL	mg/kg	0.0034	0.0034	0.013	0.013	mg/kg	U	U	0	1
854	SRC-CU004-FI000010-018024	NULL	AROCLOR 1242	53469-21-9	NULL	NULL	mg/kg	0.0034	0.0034	0.013	0.013	mg/kg	U	U	0	1
855	SRC-CU004-FI000010-018024	NULL	AROCLOR 1248	12672-29-6	NULL	NULL	mg/kg	0.0034	0.0034	0.013	0.013	mg/kg	U	U	0	1
856	SRC-CU004-FI000010-018024	NULL	AROCLOR 1254	11097-69-1	NULL	NULL	mg/kg	0.0034	0.0034	0.013	0.013	mg/kg	U	U	0	1
857	SRC-CU004-FI000010-018024	NULL	AROCLOR 1260	11096-82-5	NULL	NULL	mg/kg	0.0034	0.0034	0.013	0.013	mg/kg	U	U	0	1
858	SRC-CU004-FI000010-018024	NULL	Moisture Content	WC002	24.4	24.4	%	1	1	1	1	%	NULL	NULL	1	1
859	SRC-CU004-FI000010-018024	NULL	Total PCBs	1336-36-3	0.031	0.031	mg/kg	0.0034	0.0034	0.053	0.053	mg/kg	J	J	1	1
860	SRC-CU004-FI000010-018024	NULL	Tri+ PCBs	TRI_PLUS_PCB	0.007166	0.007166	mg/kg	0.0034	0.0034	0.0034	0.0034	mg/kg	NULL	NULL	1	1
861	SRC-CU004-FI000010-024030	NULL	AROCLOR 1016	12674-11-2	NULL	NULL	mg/kg	0.0059	0.0059	0.014	0.014	mg/kg	U	U	0	1
862	SRC-CU004-FI000010-024030	NULL	AROCLOR 1221	11104-28-2	NULL	NULL	mg/kg	0.0059	0.0059	0.014	0.014	mg/kg	U	U	0	1
863	SRC-CU004-FI000010-024030	NULL	AROCLOR 1232	11141-16-5	NULL	NULL	mg/kg	0.0059	0.0059	0.014	0.014	mg/kg	U	U	0	1
864	SRC-CU004-FI000010-024030	NULL	AROCLOR 1242	53469-21-9	NULL	NULL	mg/kg	0.0059	0.0059	0.014	0.014	mg/kg	U	U	0	1
865	SRC-CU004-FI000010-024030	NULL	AROCLOR 1248	12672-29-6	NULL	NULL	mg/kg	0.0059	0.0059	0.014	0.014	mg/kg	U	U	0	1
866	SRC-CU004-FI000010-024030	NULL	AROCLOR 1254	11097-69-1	NULL	NULL	mg/kg	0.0059	0.0059	0.014	0.014	mg/kg	U	U	0	1
867	SRC-CU004-FI000010-024030	NULL	AROCLOR 1260	11096-82-5	NULL	NULL	mg/kg	0.0059	0.0059	0.014	0.014	mg/kg	U	U	0	1
868	SRC-CU004-FI000010-024030	NULL	Moisture Content	WC002	32	32	%	0.019	0.019	0.019	0.019	%	NULL	NULL	1	1
869	SRC-CU004-FI000010-024030	NULL	Total PCBs	1336-36-3	NULL	NULL	mg/kg	0.0059	0.0059	0.057	0.057	mg/kg	U	U	0	1
870	SRC-CU004-FI000010-024030	NULL	Tri+ PCBs	TRI_PLUS_PCB	0.00567285	0.00567285	mg/kg	0.0059	0.0059	0.0059	0.0059	mg/kg	NULL	U	0	1
871	SRC-CU004-SI000010-000006	NULL	AROCLOR 1016	12674-11-2	NULL	NULL	mg/kg	0.92	0.92	2.2	2.2	mg/kg	U	U	0	1
872	SRC-CU004-SI000010-000006	NULL	AROCLOR 1221	11104-28-2	75	75	mg/kg	0.92	0.92	2.2	2.2	mg/kg	NULL	NULL	1	1
873	SRC-CU004-SI000010-000006	NULL	AROCLOR 1232	11141-16-5	NULL	NULL	mg/kg	0.92	0.92	2.2	2.2	mg/kg	U	U	0	1
874	SRC-CU004-SI000010-000006	NULL	AROCLOR 1242	53469-21-9	14	14	mg/kg	0.92	0.92	2.2	2.2	mg/kg	NULL	NULL	1	1
875	SRC-CU004-SI000010-000006	NULL	AROCLOR 1248	12672-29-6	NULL	NULL	mg/kg	0.92	0.92	2.2	2.2	mg/kg	U	U	0	1
876	SRC-CU004-SI000010-000006	NULL	AROCLOR 1254	11097-69-1	NULL	NULL	mg/kg	0.92	0.92	2.2	2.2	mg/kg	U	U	0	1
877	SRC-CU004-SI000010-000006	NULL	AROCLOR 1260	11096-82-5	NULL	NULL	mg/kg	0.92	0.92	2.2	2.2	mg/kg	U	U	0	1
878	SRC-CU004-SI000010-000006	NULL	Moisture Content	WC002	55	55	%	0.018	0.018	0.018	0.018	%	NULL	NULL	1	1
879	SRC-CU004-SI000010-000006	NULL	Total PCBs	1336-36-3	89	89	mg/kg	0.92	0.92	8.8	8.8	mg/kg	NULL	NULL	1	1
880	SRC-CU004-SI000010-000006	NULL	Tri+ PCBs	TRI_PLUS_PCB	22.9167	22.9167	mg/kg	0.92	0.92	0.92	0.92	mg/kg	NULL	NULL	1	1
881	SRC-CU004-SI000010-006012	NULL	AROCLOR 1016	12674-11-2	NULL	NULL	mg/kg	0.0061	0.0061	0.024	0.024	mg/kg	U	U	0	1
882	SRC-CU004-SI000010-006012	NULL	AROCLOR 1221	11104-28-2	0.8	0.8	mg/kg	0.0061	0.0061	0.024	0.024	mg/kg	NULL	NULL	1	1
883	SRC-CU004-SI000010-006012	NULL	AROCLOR 1232	11141-16-5	NULL	NULL	mg/kg	0.0061	0.0061	0.024	0.024	mg/kg	U	U	0	1
884	SRC-CU004-SI000010-006012	NULL	AROCLOR 1242	53469-21-9	0.2	0.2	mg/kg	0.0061	0.0061	0.024	0.024	mg/kg	NULL	NULL	1	1
885	SRC-CU004-SI000010-006012	NULL	AROCLOR 1248	12672-29-6	NULL	NULL	mg/kg	0.0061	0.0061	0.024	0.024	mg/kg	U	U	0	1
886	SRC-CU004-SI000010-006012	NULL	AROCLOR 1254	11097-69-1	NULL	NULL	mg/kg	0.0061	0.0061	0.024	0.024	mg/kg	U	U	0	1
887	SRC-CU004-SI000010-006012	NULL	AROCLOR 1260	11096-82-5	NULL	NULL	mg/kg	0.0061	0.0061	0.024	0.024	mg/kg	U	U	0	1
888	SRC-CU004-SI000010-006012	NULL	Moisture Content	WC002	15.3	15.3	%	1	1	1	1	%	NULL	NULL	1	1
889	SRC-CU004-SI000010-006012	NULL	Total PCBs	1336-36-3	1	1	mg/kg	0.0061	0.0061	0.094	0.094	mg/kg	NULL	NULL	1	1
890	SRC-CU004-SI000010-006012	NULL	Tri+ PCBs	TRI_PLUS_PCB	0.2881297	0.2881297	mg/kg	0.0061	0.0061	0.0061	0.0061	mg/kg	NULL	NULL	1	1
891	SRC-CU004-SI000010-012019	NULL	AROCLOR 1016	12674-11-2	NULL	NULL	mg/kg	0.0041	0.0041	0.016	0.016	mg/kg	U	U	0	1
892	SRC-CU004-SI000010-012019	NULL	AROCLOR 1221	11104-28-2	0.028	0.028	mg/kg	0.0041	0.0041	0.016	0.016	mg/kg	NULL	NULL	1	1
893	SRC-CU004-SI000010-012019	NULL	AROCLOR 1232	11141-16-5	NULL	NULL	mg/kg	0.0041	0.0041	0.016	0.016	mg/kg	U	U	0	1
894	SRC-CU004-SI000010-012019	NULL	AROCLOR 1242	53469-21-9	NULL	NULL	mg/kg	0.0041	0.0041	0.016	0.016	mg/kg	U	U	0	1
895	SRC-CU004-SI000010-012019	NULL	AROCLOR 1248	12672-29-6	NULL	NULL	mg/kg	0.0041	0.0041	0.016	0.016	mg/kg	U	U	0	1
896	SRC-CU004-SI000010-012019	NULL	AROCLOR 1254	11097-69-1	NULL	NULL	mg/kg	0.0041	0.0041	0.016	0.016	mg/kg	U	U	0	1
897	SRC-CU004-SI000010-012019	NULL	AROCLOR 1260	11096-82-5	NULL	NULL	mg/kg	0.0041	0.0041	0.016	0.016	mg/kg	U	U	0	1
898	SRC-CU004-SI000010-012019	NULL	Moisture Content	WC002	36.2	36.2	%	1	1	1	1	%	NULL	NULL	1	1
899	SRC-CU004-SI000010-012019	NULL	Total PCBs	1336-36-3	0.028	0.028	mg/kg	0.0041	0.0041	0.063	0.063	mg/kg	J	J	1	1
900	SRC-CU004-SI000010-012019	NULL	Tri+ PCBs	TRI_PLUS_PCB	0.0073935	0.0073935	mg/kg	0.0041	0.0041	0.0041	0.0041	mg/kg	NULL	NULL	1	1
901	SRC-CU004-FI000011-000006	NULL	AROCLOR 1016	12674-11-2	NULL	NULL	mg/kg	0.8	0.8	1.9	1.9	mg/kg	U	U	0	1
902	SRC-CU004-FI000011-000006	NULL	AROCLOR 1221	11104-28-2	60	60	mg/kg	0.8	0.8	1.9	1.9	mg/kg	NULL	NULL	1	1
903	SRC-CU004-FI000011-000006	NULL	AROCLOR 1232	11141-16-5	NULL	NULL	mg/kg	0.8	0.8	1.9	1.9	mg/kg	U	U	0	1
904	SRC-CU004-FI000011-000006	NULL	AROCLOR 1242	53469-21-9	14	14	mg/kg	0.8	0.8	1.9	1.9	mg/kg	NULL	NULL	1	1
905	SRC-CU004-FI000011-000006	NULL	AROCLOR 1248	12672-29-6	NULL	NULL	mg/kg	0.8	0.8	1.9	1.9	mg/kg	U	U	0	1
906	SRC-CU004-FI000011-000006	NULL	AROCLOR 1254	11097-69-1	NULL	NULL	mg/kg	0.8	0.8	1.9	1.9	mg/kg	U	U	0	1
907	SRC-CU004-FI000011-000006	NULL	AROCLOR 1260	11096-82-5	NULL	NULL	mg/kg	0.8	0.8	1.9	1.9	mg/kg	U	U	0	1
908	SRC-CU004-FI000011-000006	NULL	Moisture Content	WC002	49	49	%	0.02	0.02	0.02	0.02	%	NULL	NULL	1	1
909	SRC-CU004-FI000011-000006	NULL	Total PCBs	1336-36-3	74	74	mg/kg	0.8	0.8	7.7	7.7	mg/kg	NULL	J	1	1
910	SRC-CU004-FI000011-000006	NULL	Tri+ PCBs	TRI_PLUS_PCB	20.868	20.868	mg/kg	0.8	0.8	0.8	0.8	mg/kg	NULL	NULL	1	1

Row ID	cu_id	node_id	dredge_pass	core_id	location_type	x_coord	y_coord	coord_system	sample_dt	collection_method	sample_name	sample_type	start_depth	end_depth	depth_unit
911	RLC-CU004	SRN-CU004-011	Inventory	SRC-CU004-FI000011	Sediment Residual Core Location	736344.03	1613433.3	New York State Plane East (ft) NAD 83	9/26/09 10:54	Core	SRC-CU004-FI000011-006012	ENV	6	12	in
912	RLC-CU004	SRN-CU004-011	Inventory	SRC-CU004-FI000011	Sediment Residual Core Location	736344.03	1613433.3	New York State Plane East (ft) NAD 83	9/26/09 10:54	Core	SRC-CU004-FI000011-006012	ENV	6	12	in
913	RLC-CU004	SRN-CU004-011	Inventory	SRC-CU004-FI000011	Sediment Residual Core Location	736344.03	1613433.3	New York State Plane East (ft) NAD 83	9/26/09 10:54	Core	SRC-CU004-FI000011-006012	ENV	6	12	in
914	RLC-CU004	SRN-CU004-011	Inventory	SRC-CU004-FI000011	Sediment Residual Core Location	736344.03	1613433.3	New York State Plane East (ft) NAD 83	9/26/09 10:54	Core	SRC-CU004-FI000011-006012	ENV	6	12	in
915	RLC-CU004	SRN-CU004-011	Inventory	SRC-CU004-FI000011	Sediment Residual Core Location	736344.03	1613433.3	New York State Plane East (ft) NAD 83	9/26/09 10:54	Core	SRC-CU004-FI000011-006012	ENV	6	12	in
916	RLC-CU004	SRN-CU004-011	Inventory	SRC-CU004-FI000011	Sediment Residual Core Location	736344.03	1613433.3	New York State Plane East (ft) NAD 83	9/26/09 10:54	Core	SRC-CU004-FI000011-006012	ENV	6	12	in
917	RLC-CU004	SRN-CU004-011	Inventory	SRC-CU004-FI000011	Sediment Residual Core Location	736344.03	1613433.3	New York State Plane East (ft) NAD 83	9/26/09 10:54	Core	SRC-CU004-FI000011-006012	ENV	6	12	in
918	RLC-CU004	SRN-CU004-011	Inventory	SRC-CU004-FI000011	Sediment Residual Core Location	736344.03	1613433.3	New York State Plane East (ft) NAD 83	9/26/09 10:54	Core	SRC-CU004-FI000011-006012	ENV	6	12	in
919	RLC-CU004	SRN-CU004-011	Inventory	SRC-CU004-FI000011	Sediment Residual Core Location	736344.03	1613433.3	New York State Plane East (ft) NAD 83	9/26/09 10:54	Core	SRC-CU004-FI000011-006012	ENV	6	12	in
920	RLC-CU004	SRN-CU004-011	Inventory	SRC-CU004-FI000011	Sediment Residual Core Location	736344.03	1613433.3	New York State Plane East (ft) NAD 83	9/26/09 10:54	Core	SRC-CU004-FI000011-006012	ENV	6	12	in
921	RLC-CU004	SRN-CU004-011	Inventory	SRC-CU004-FI000011	Sediment Residual Core Location	736344.03	1613433.3	New York State Plane East (ft) NAD 83	9/26/09 10:54	Core	SRC-CU004-FI000011-012018	ENV	12	18	in
922	RLC-CU004	SRN-CU004-011	Inventory	SRC-CU004-FI000011	Sediment Residual Core Location	736344.03	1613433.3	New York State Plane East (ft) NAD 83	9/26/09 10:54	Core	SRC-CU004-FI000011-012018	ENV	12	18	in
923	RLC-CU004	SRN-CU004-011	Inventory	SRC-CU004-FI000011	Sediment Residual Core Location	736344.03	1613433.3	New York State Plane East (ft) NAD 83	9/26/09 10:54	Core	SRC-CU004-FI000011-012018	ENV	12	18	in
924	RLC-CU004	SRN-CU004-011	Inventory	SRC-CU004-FI000011	Sediment Residual Core Location	736344.03	1613433.3	New York State Plane East (ft) NAD 83	9/26/09 10:54	Core	SRC-CU004-FI000011-012018	ENV	12	18	in
925	RLC-CU004	SRN-CU004-011	Inventory	SRC-CU004-FI000011	Sediment Residual Core Location	736344.03	1613433.3	New York State Plane East (ft) NAD 83	9/26/09 10:54	Core	SRC-CU004-FI000011-012018	ENV	12	18	in
926	RLC-CU004	SRN-CU004-011	Inventory	SRC-CU004-FI000011	Sediment Residual Core Location	736344.03	1613433.3	New York State Plane East (ft) NAD 83	9/26/09 10:54	Core	SRC-CU004-FI000011-012018	ENV	12	18	in
927	RLC-CU004	SRN-CU004-011	Inventory	SRC-CU004-FI000011	Sediment Residual Core Location	736344.03	1613433.3	New York State Plane East (ft) NAD 83	9/26/09 10:54	Core	SRC-CU004-FI000011-012018	ENV	12	18	in
928	RLC-CU004	SRN-CU004-011	Inventory	SRC-CU004-FI000011	Sediment Residual Core Location	736344.03	1613433.3	New York State Plane East (ft) NAD 83	9/26/09 10:54	Core	SRC-CU004-FI000011-012018	ENV	12	18	in
929	RLC-CU004	SRN-CU004-011	Inventory	SRC-CU004-FI000011	Sediment Residual Core Location	736344.03	1613433.3	New York State Plane East (ft) NAD 83	9/26/09 10:54	Core	SRC-CU004-FI000011-012018	ENV	12	18	in
930	RLC-CU004	SRN-CU004-011	Inventory	SRC-CU004-FI000011	Sediment Residual Core Location	736344.03	1613433.3	New York State Plane East (ft) NAD 83	9/26/09 10:54	Core	SRC-CU004-FI000011-012018	ENV	12	18	in
931	RLC-CU004	SRN-CU004-011	Inventory	SRC-CU004-FI000011	Sediment Residual Core Location	736344.03	1613433.3	New York State Plane East (ft) NAD 83	9/26/09 10:54	Core	SRC-CU004-FI000011-018024	ENV	18	24	in
932	RLC-CU004	SRN-CU004-011	Inventory	SRC-CU004-FI000011	Sediment Residual Core Location	736344.03	1613433.3	New York State Plane East (ft) NAD 83	9/26/09 10:54	Core	SRC-CU004-FI000011-018024	ENV	18	24	in
933	RLC-CU004	SRN-CU004-011	Inventory	SRC-CU004-FI000011	Sediment Residual Core Location	736344.03	1613433.3	New York State Plane East (ft) NAD 83	9/26/09 10:54	Core	SRC-CU004-FI000011-018024	ENV	18	24	in
934	RLC-CU004	SRN-CU004-011	Inventory	SRC-CU004-FI000011	Sediment Residual Core Location	736344.03	1613433.3	New York State Plane East (ft) NAD 83	9/26/09 10:54	Core	SRC-CU004-FI000011-018024	ENV	18	24	in
935	RLC-CU004	SRN-CU004-011	Inventory	SRC-CU004-FI000011	Sediment Residual Core Location	736344.03	1613433.3	New York State Plane East (ft) NAD 83	9/26/09 10:54	Core	SRC-CU004-FI000011-018024	ENV	18	24	in
936	RLC-CU004	SRN-CU004-011	Inventory	SRC-CU004-FI000011	Sediment Residual Core Location	736344.03	1613433.3	New York State Plane East (ft) NAD 83	9/26/09 10:54	Core	SRC-CU004-FI000011-018024	ENV	18	24	in
937	RLC-CU004	SRN-CU004-011	Inventory	SRC-CU004-FI000011	Sediment Residual Core Location	736344.03	1613433.3	New York State Plane East (ft) NAD 83	9/26/09 10:54	Core	SRC-CU004-FI000011-018024	ENV	18	24	in
938	RLC-CU004	SRN-CU004-011	Inventory	SRC-CU004-FI000011	Sediment Residual Core Location	736344.03	1613433.3	New York State Plane East (ft) NAD 83	9/26/09 10:54	Core	SRC-CU004-FI000011-018024	ENV	18	24	in
939	RLC-CU004	SRN-CU004-011	Inventory	SRC-CU004-FI000011	Sediment Residual Core Location	736344.03	1613433.3	New York State Plane East (ft) NAD 83	9/26/09 10:54	Core	SRC-CU004-FI000011-018024	ENV	18	24	in
940	RLC-CU004	SRN-CU004-011	Inventory	SRC-CU004-FI000011	Sediment Residual Core Location	736344.03	1613433.3	New York State Plane East (ft) NAD 83	9/26/09 10:54	Core	SRC-CU004-FI000011-018024	ENV	18	24	in
941	RLC-CU004	SRN-CU004-011	Inventory	SRC-CU004-FI000011	Sediment Residual Core Location	736344.03	1613433.3	New York State Plane East (ft) NAD 83	9/26/09 10:54	Core	SRC-CU004-FI000011-024030	ENV	24	30	in
942	RLC-CU004	SRN-CU004-011	Inventory	SRC-CU004-FI000011	Sediment Residual Core Location	736344.03	1613433.3	New York State Plane East (ft) NAD 83	9/26/09 10:54	Core	SRC-CU004-FI000011-024030	ENV	24	30	in
943	RLC-CU004	SRN-CU004-011	Inventory	SRC-CU004-FI000011	Sediment Residual Core Location	736344.03	1613433.3	New York State Plane East (ft) NAD 83	9/26/09 10:54	Core	SRC-CU004-FI000011-024030	ENV	24	30	in
944	RLC-CU004	SRN-CU004-011	Inventory	SRC-CU004-FI000011	Sediment Residual Core Location	736344.03	1613433.3	New York State Plane East (ft) NAD 83	9/26/09 10:54	Core	SRC-CU004-FI000011-024030	ENV	24	30	in
945	RLC-CU004	SRN-CU004-011	Inventory	SRC-CU004-FI000011	Sediment Residual Core Location	736344.03	1613433.3	New York State Plane East (ft) NAD 83	9/26/09 10:54	Core	SRC-CU004-FI000011-024030	ENV	24	30	in
946	RLC-CU004	SRN-CU004-011	Inventory	SRC-CU004-FI000011	Sediment Residual Core Location	736344.03	1613433.3	New York State Plane East (ft) NAD 83	9/26/09 10:54	Core	SRC-CU004-FI000011-024030	ENV	24	30	in
947	RLC-CU004	SRN-CU004-011	Inventory	SRC-CU004-FI000011	Sediment Residual Core Location	736344.03	1613433.3	New York State Plane East (ft) NAD 83	9/26/09 10:54	Core	SRC-CU004-FI000011-024030	ENV	24	30	in
948	RLC-CU004	SRN-CU004-011	Inventory	SRC-CU004-FI000011	Sediment Residual Core Location	736344.03	1613433.3	New York State Plane East (ft) NAD 83	9/26/09 10:54	Core	SRC-CU004-FI000011-024030	ENV	24	30	in
949	RLC-CU004	SRN-CU004-011	Inventory	SRC-CU004-FI000011	Sediment Residual Core Location	736344.03	1613433.3	New York State Plane East (ft) NAD 83	9/26/09 10:54	Core	SRC-CU004-FI000011-024030	ENV	24	30	in
950	RLC-CU004	SRN-CU004-011	Inventory	SRC-CU004-FI000011	Sediment Residual Core Location	736344.03	1613433.3	New York State Plane East (ft) NAD 83	9/26/09 10:54	Core	SRC-CU004-FI000011-024030	ENV	24	30	in
951	RLC-CU004	SRN-CU004-011	Inventory	SRC-CU004-FI000011	Sediment Residual Core Location	736344.03	1613433.3	New York State Plane East (ft) NAD 83	9/26/09 10:54	Core	SRC-CU004-FI000011-030032	ENV	30	32	in
952	RLC-CU004	SRN-CU004-011	Inventory	SRC-CU004-FI000011	Sediment Residual Core Location	736344.03	1613433.3	New York State Plane East (ft) NAD 83	9/26/09 10:54	Core	SRC-CU004-FI000011-030032	ENV	30	32	in
953	RLC-CU004	SRN-CU004-011	Inventory	SRC-CU004-FI000011	Sediment Residual Core Location	736344.03	1613433.3	New York State Plane East (ft) NAD 83	9/26/09 10:54	Core	SRC-CU004-FI000011-030032	ENV	30	32	in
954	RLC-CU004	SRN-CU004-011	Inventory	SRC-CU004-FI000011	Sediment Residual Core Location	736344.03	1613433.3	New York State Plane East (ft) NAD 83	9/26/09 10:54	Core	SRC-CU004-FI000011-030032	ENV	30	32	in
955	RLC-CU004	SRN-CU004-011	Inventory	SRC-CU004-FI000011	Sediment Residual Core Location	736344.03	1613433.3	New York State Plane East (ft) NAD 83	9/26/09 10:54	Core	SRC-CU004-FI000011-030032	ENV	30	32	in
956	RLC-CU004	SRN-CU004-011	Inventory	SRC-CU004-FI000011	Sediment Residual Core Location	736344.03	1613433.3	New York State Plane East (ft) NAD 83	9/26/09 10:54	Core	SRC-CU004-FI000011-030032	ENV	30	32	in
957	RLC-CU004	SRN-CU004-011	Inventory	SRC-CU004-FI000011	Sediment Residual Core Location	736344.03	1613433.3	New York State Plane East (ft) NAD 83	9/26/09 10:54	Core	SRC-CU004-FI000011-030032	ENV	30	32	in
958	RLC-CU004	SRN-CU004-011	Inventory	SRC-CU004-FI000011	Sediment Residual Core Location	736344.03	1613433.3	New York State Plane East (ft) NAD 83	9/26/09 10:54	Core	SRC-CU004-FI000011-030032	ENV	30	32	in
959	RLC-CU004	SRN-CU004-011	Inventory	SRC-CU004-FI000011	Sediment Residual Core Location	736344.03	1613433.3	New York State Plane East (ft) NAD 83	9/26/09 10:54	Core	SRC-CU004-FI000011-030032	ENV	30	32	in
960	RLC-CU004	SRN-CU004-011	Inventory	SRC-CU004-FI000011	Sediment Residual Core Location	736344.03	1613433.3	New York State Plane East (ft) NAD 83	9/26/09 10:54	Core	SRC-CU004-FI000011-030032	ENV	30	32	in
961	RLC-CU004	SRN-CU004-011	Second Inventory	SRC-CU004-SI000011	Sediment Residual Core Location	736336.41	1613430.68	New York State Plane East (ft) NAD 83	10/14/09 9:50	Core	SRC-CU004-SI000011-000006	ENV	0	6	in
962	RLC-CU004	SRN-CU004-011	Second Inventory	SRC-CU004-SI000011	Sediment Residual Core Location	736336.41	1613430.68	New York State Plane East (ft) NAD 83	10/14/09 9:50	Core	SRC-CU004-SI000011-000006	ENV	0	6	in
963	RLC-CU004	SRN-CU004-011	Second Inventory	SRC-CU004-SI000011	Sediment Residual Core Location	736336.41	1613430.68	New York State Plane East (ft) NAD 83	10/14/09 9:50	Core	SRC-CU004-SI000011-000006	ENV	0	6	in
964	RLC-CU004	SRN-CU004-011	Second Inventory	SRC-CU004-SI000011	Sediment Residual Core Location	736336.41	1613430.68	New York State Plane East (ft) NAD 83	10/14/09 9:50	Core	SRC-CU004-SI000011-000006	ENV	0	6	in
965	RLC-CU004	SRN-CU004-011	Second Inventory	SRC-CU004-SI000011	Sediment Residual Core Location	736336.41	1613430.68	New York State Plane East (ft) NAD 83	10/14/09 9:50	Core	SRC-CU004-SI000011-000006	ENV	0	6	in
966	RLC-CU004	SRN-CU004-011	Second Inventory	SRC-CU004-SI000011	Sediment Residual Core Location	736336.41	1613430.68	New York State Plane East (ft) NAD 83	10/14/09 9:50	Core	SRC-CU004-SI000011-000006	ENV	0	6	in
967	RLC-CU004	SRN-CU004-011	Second Inventory	SRC-CU004-SI000011	Sediment Residual Core Location	736336.41	1613430.68	New York State Plane East (ft) NAD 83	10/14/09 9:50	Core	SRC-CU004-SI000011-000006	ENV	0	6	in
968	RLC-CU004	SRN-CU004-011	Second Inventory	SRC-CU004-SI000011	Sediment Residual Core Location	736336.41	1613430.68	New York State Plane East (ft) NAD 83	10/14/09 9:50	Core	SRC-CU004-SI000011-000006	ENV	0	6	in
969	RLC-CU004	SRN-CU004-011	Second Inventory	SRC-CU004-SI000011	Sediment Residual Core Location	736336.41	1613430.68	New York State Plane East (ft) NAD 83	10/14/09 9:50	Core	SRC-CU004-SI000011-000006	ENV	0	6	in
970	RLC-CU004	SRN-CU004-011	Second Inventory	SRC-CU004-SI000011	Sediment Residual Core Location	736336.41	1613430.68	New York State Plane East (ft) NAD 83	10/14/09 9:50	Core	SRC-CU004-SI000011-000006	ENV	0	6	in
971	RLC-CU004	SRN-CU004-012	Inventory	SRC-CU004-FI000012	Sediment Residual Core Location	736218.31	1613359.71	New York State Plane East (ft) NAD 83	9/26/09 9:43	Core	SRC-CU004-FI000012-000006	ENV	0	6	in
972	RLC-CU004	SRN-CU004-012	Inventory	SRC-CU004-FI000012	Sediment Residual Core Location	736218.31	1613359.71	New York State Plane East (ft) NAD 83	9/26/09 9:43	Core	SRC-CU004-FI000012-000006	ENV	0	6	in
973	RLC-CU004	SRN-CU004-012	Inventory	SRC-CU004-FI000012	Sediment Residual Core Location	736218.31	1613359.71	New York State Plane East (ft) NAD 83	9/26/09 9:43	Core	SRC-CU004-FI000012-000006	ENV	0	6	in
974	RLC-CU004	SRN-CU004-012	Inventory	SRC-CU004-FI000012	Sediment Residual Core Location	736218.31	1613359.71	New York State Plane East (ft) NAD 83	9/26/09 9:43	Core	SRC-CU004-FI000012-000006	ENV	0	6	in
975	RLC-CU004	SRN-CU004-012	Inventory	SRC-CU004-FI000012	Sediment Residual Core Location	736218.31	1613359.71	New York State Plane East (ft) NAD 83	9/26/09 9:43	Core	SRC-CU004-FI000012-000006	ENV	0	6	in

CU-04 Residuals Core Data
(All Dredging Passes)

Row ID	sample_name	dup_parent_sample_name	analyte_name	cas_rn	Lab_Reported_Result	Verified_Result	result_unit	Lab_Reported_MDL	Verified_MDL	Lab_Reported_RL	Verified_RL	limit_unit	Lab_Reported_Qualifier	Verified_Qualifier	Detected	Reportable
911	SRC-CU004-FI000011-006012	NULL	AROCLOR 1016	12674-11-2	NULL	NULL	mg/kg	0.0062	0.0062	0.024	0.024	mg/kg	U	U	0	1
912	SRC-CU004-FI000011-006012	NULL	AROCLOR 1221	11104-28-2	0.059	0.059	mg/kg	0.0062	0.0062	0.024	0.024	mg/kg	NULL	NULL	1	1
913	SRC-CU004-FI000011-006012	NULL	AROCLOR 1232	11141-16-5	NULL	NULL	mg/kg	0.0062	0.0062	0.024	0.024	mg/kg	U	U	0	1
914	SRC-CU004-FI000011-006012	NULL	AROCLOR 1242	53469-21-9	0.011	0.011	mg/kg	0.0062	0.0062	0.024	0.024	mg/kg	J	J	1	1
915	SRC-CU004-FI000011-006012	NULL	AROCLOR 1248	12672-29-6	NULL	NULL	mg/kg	0.0062	0.0062	0.024	0.024	mg/kg	U	U	0	1
916	SRC-CU004-FI000011-006012	NULL	AROCLOR 1254	11097-69-1	NULL	NULL	mg/kg	0.0062	0.0062	0.024	0.024	mg/kg	U	U	0	1
917	SRC-CU004-FI000011-006012	NULL	AROCLOR 1260	11096-82-5	NULL	NULL	mg/kg	0.0062	0.0062	0.024	0.024	mg/kg	U	U	0	1
918	SRC-CU004-FI000011-006012	NULL	Moisture Content	WC002	58	58	%	1	1	1	1	%	NULL	NULL	1	1
919	SRC-CU004-FI000011-006012	NULL	Total PCBs	1336-36-3	0.07	0.07	mg/kg	0.0062	0.0062	0.095	0.095	mg/kg	J	J	1	1
920	SRC-CU004-FI000011-006012	NULL	Tri+ PCBs	TRI_PLUS_PCB	0.0204665	0.0204665	mg/kg	0.0062	0.0062	0.0062	0.0062	mg/kg	NULL	NULL	1	1
921	SRC-CU004-FI000011-012018	NULL	AROCLOR 1016	12674-11-2	NULL	NULL	mg/kg	0.0066	0.0066	0.025	0.025	mg/kg	U	U	0	1
922	SRC-CU004-FI000011-012018	NULL	AROCLOR 1221	11104-28-2	NULL	NULL	mg/kg	0.0066	0.0066	0.025	0.025	mg/kg	U	U	0	1
923	SRC-CU004-FI000011-012018	NULL	AROCLOR 1232	11141-16-5	NULL	NULL	mg/kg	0.0066	0.0066	0.025	0.025	mg/kg	U	U	0	1
924	SRC-CU004-FI000011-012018	NULL	AROCLOR 1242	53469-21-9	NULL	NULL	mg/kg	0.0066	0.0066	0.025	0.025	mg/kg	U	U	0	1
925	SRC-CU004-FI000011-012018	NULL	AROCLOR 1248	12672-29-6	NULL	NULL	mg/kg	0.0066	0.0066	0.025	0.025	mg/kg	U	U	0	1
926	SRC-CU004-FI000011-012018	NULL	AROCLOR 1254	11097-69-1	NULL	NULL	mg/kg	0.0066	0.0066	0.025	0.025	mg/kg	U	U	0	1
927	SRC-CU004-FI000011-012018	NULL	AROCLOR 1260	11096-82-5	NULL	NULL	mg/kg	0.0066	0.0066	0.025	0.025	mg/kg	U	U	0	1
928	SRC-CU004-FI000011-012018	NULL	Moisture Content	WC002	60.3	60.3	%	1	1	1	1	%	NULL	NULL	1	1
929	SRC-CU004-FI000011-012018	NULL	Total PCBs	1336-36-3	NULL	NULL	mg/kg	0.0066	0.0066	0.1	0.1	mg/kg	U	U	0	1
930	SRC-CU004-FI000011-012018	NULL	Tri+ PCBs	TRI_PLUS_PCB	0.0063459	0.0063459	mg/kg	0.0066	0.0066	0.0066	0.0066	mg/kg	NULL	U	0	1
931	SRC-CU004-FI000011-018024	NULL	AROCLOR 1016	12674-11-2	NULL	NULL	mg/kg	0.0052	0.0052	0.02	0.02	mg/kg	U	U	0	1
932	SRC-CU004-FI000011-018024	NULL	AROCLOR 1221	11104-28-2	NULL	NULL	mg/kg	0.0052	0.0052	0.02	0.02	mg/kg	U	U	0	1
933	SRC-CU004-FI000011-018024	NULL	AROCLOR 1232	11141-16-5	NULL	NULL	mg/kg	0.0052	0.0052	0.02	0.02	mg/kg	U	U	0	1
934	SRC-CU004-FI000011-018024	NULL	AROCLOR 1242	53469-21-9	NULL	NULL	mg/kg	0.0052	0.0052	0.02	0.02	mg/kg	U	U	0	1
935	SRC-CU004-FI000011-018024	NULL	AROCLOR 1248	12672-29-6	NULL	NULL	mg/kg	0.0052	0.0052	0.02	0.02	mg/kg	U	U	0	1
936	SRC-CU004-FI000011-018024	NULL	AROCLOR 1254	11097-69-1	NULL	NULL	mg/kg	0.0052	0.0052	0.02	0.02	mg/kg	U	U	0	1
937	SRC-CU004-FI000011-018024	NULL	AROCLOR 1260	11096-82-5	NULL	NULL	mg/kg	0.0052	0.0052	0.02	0.02	mg/kg	U	U	0	1
938	SRC-CU004-FI000011-018024	NULL	Moisture Content	WC002	49.8	49.8	%	1	1	1	1	%	NULL	NULL	1	1
939	SRC-CU004-FI000011-018024	NULL	Total PCBs	1336-36-3	NULL	NULL	mg/kg	0.0052	0.0052	0.08	0.08	mg/kg	U	U	0	1
940	SRC-CU004-FI000011-018024	NULL	Tri+ PCBs	TRI_PLUS_PCB	0.0049998	0.0049998	mg/kg	0.0052	0.0052	0.0052	0.0052	mg/kg	NULL	U	0	1
941	SRC-CU004-FI000011-024030	NULL	AROCLOR 1016	12674-11-2	NULL	NULL	mg/kg	0.0047	0.0047	0.011	0.011	mg/kg	U	U	0	1
942	SRC-CU004-FI000011-024030	NULL	AROCLOR 1221	11104-28-2	0.021	0.021	mg/kg	0.0047	0.0047	0.011	0.011	mg/kg	NULL	NULL	1	1
943	SRC-CU004-FI000011-024030	NULL	AROCLOR 1232	11141-16-5	NULL	NULL	mg/kg	0.0047	0.0047	0.011	0.011	mg/kg	U	U	0	1
944	SRC-CU004-FI000011-024030	NULL	AROCLOR 1242	53469-21-9	NULL	NULL	mg/kg	0.0047	0.0047	0.011	0.011	mg/kg	U	U	0	1
945	SRC-CU004-FI000011-024030	NULL	AROCLOR 1248	12672-29-6	NULL	NULL	mg/kg	0.0047	0.0047	0.011	0.011	mg/kg	U	U	0	1
946	SRC-CU004-FI000011-024030	NULL	AROCLOR 1254	11097-69-1	NULL	NULL	mg/kg	0.0047	0.0047	0.011	0.011	mg/kg	U	U	0	1
947	SRC-CU004-FI000011-024030	NULL	AROCLOR 1260	11096-82-5	NULL	NULL	mg/kg	0.0047	0.0047	0.011	0.011	mg/kg	U	U	0	1
948	SRC-CU004-FI000011-024030	NULL	Moisture Content	WC002	13	13	%	0.019	0.019	0.019	0.019	%	NULL	NULL	1	1
949	SRC-CU004-FI000011-024030	NULL	Total PCBs	1336-36-3	0.021	0.021	mg/kg	0.0047	0.0047	0.045	0.045	mg/kg	J	J	1	1
950	SRC-CU004-FI000011-024030	NULL	Tri+ PCBs	TRI_PLUS_PCB	0.0069995	0.0069995	mg/kg	0.0047	0.0047	0.0047	0.0047	mg/kg	NULL	NULL	1	1
951	SRC-CU004-FI000011-030032	NULL	AROCLOR 1016	12674-11-2	NULL	NULL	mg/kg	0.0048	0.0048	0.012	0.012	mg/kg	U	U	0	1
952	SRC-CU004-FI000011-030032	NULL	AROCLOR 1221	11104-28-2	0.0069	0.0069	mg/kg	0.0048	0.0048	0.012	0.012	mg/kg	J	J	1	1
953	SRC-CU004-FI000011-030032	NULL	AROCLOR 1232	11141-16-5	NULL	NULL	mg/kg	0.0048	0.0048	0.012	0.012	mg/kg	U	U	0	1
954	SRC-CU004-FI000011-030032	NULL	AROCLOR 1242	53469-21-9	NULL	NULL	mg/kg	0.0048	0.0048	0.012	0.012	mg/kg	U	U	0	1
955	SRC-CU004-FI000011-030032	NULL	AROCLOR 1248	12672-29-6	NULL	NULL	mg/kg	0.0048	0.0048	0.012	0.012	mg/kg	U	U	0	1
956	SRC-CU004-FI000011-030032	NULL	AROCLOR 1254	11097-69-1	NULL	NULL	mg/kg	0.0048	0.0048	0.012	0.012	mg/kg	U	U	0	1
957	SRC-CU004-FI000011-030032	NULL	AROCLOR 1260	11096-82-5	NULL	NULL	mg/kg	0.0048	0.0048	0.012	0.012	mg/kg	U	U	0	1
958	SRC-CU004-FI000011-030032	NULL	Moisture Content	WC002	16	16	%	0.02	0.02	0.02	0.02	%	NULL	NULL	1	1
959	SRC-CU004-FI000011-030032	NULL	Total PCBs	1336-36-3	0.0069	0.0069	mg/kg	0.0048	0.0048	0.047	0.047	mg/kg	J	J	1	1
960	SRC-CU004-FI000011-030032	NULL	Tri+ PCBs	TRI_PLUS_PCB	0.0052137	0.0052137	mg/kg	0.0048	0.0048	0.0048	0.0048	mg/kg	NULL	NULL	1	1
961	SRC-CU004-SI000011-000006	NULL	AROCLOR 1016	12674-11-2	NULL	NULL	mg/kg	0.056	0.056	0.13	0.13	mg/kg	U	U	0	1
962	SRC-CU004-SI000011-000006	NULL	AROCLOR 1221	11104-28-2	2.9	2.9	mg/kg	0.056	0.056	0.13	0.13	mg/kg	NULL	NULL	1	1
963	SRC-CU004-SI000011-000006	NULL	AROCLOR 1232	11141-16-5	NULL	NULL	mg/kg	0.056	0.056	0.13	0.13	mg/kg	U	U	0	1
964	SRC-CU004-SI000011-000006	NULL	AROCLOR 1242	53469-21-9	0.75	0.75	mg/kg	0.056	0.056	0.13	0.13	mg/kg	NULL	NULL	1	1
965	SRC-CU004-SI000011-000006	NULL	AROCLOR 1248	12672-29-6	NULL	NULL	mg/kg	0.056	0.056	0.13	0.13	mg/kg	U	U	0	1
966	SRC-CU004-SI000011-000006	NULL	AROCLOR 1254	11097-69-1	NULL	NULL	mg/kg	0.056	0.056	0.13	0.13	mg/kg	U	U	0	1
967	SRC-CU004-SI000011-000006	NULL	AROCLOR 1260	11096-82-5	NULL	NULL	mg/kg	0.056	0.056	0.13	0.13	mg/kg	U	U	0	1
968	SRC-CU004-SI000011-000006	NULL	Moisture Content	WC002	34	34	%	0.019	0.019	0.019	0.019	%	NULL	NULL	1	1
969	SRC-CU004-SI000011-000006	NULL	Total PCBs	1336-36-3	3.65	3.65	mg/kg	0.056	0.056	0.54	0.54	mg/kg	NULL	NULL	1	1
970	SRC-CU004-SI000011-000006	NULL	Tri+ PCBs	TRI_PLUS_PCB	1.08201	1.08201	mg/kg	0.056	0.056	0.056	0.056	mg/kg	NULL	NULL	1	1
971	SRC-CU004-FI000012-000006	NULL	AROCLOR 1016	12674-11-2	NULL	NULL	mg/kg	5.6	5.6	13	13	mg/kg	U	U	0	1
972	SRC-CU004-FI000012-000006	NULL	AROCLOR 1221	11104-28-2	560	560	mg/kg	5.6	5.6	13	13	mg/kg	NULL	NULL	1	1
973	SRC-CU004-FI000012-000006	NULL	AROCLOR 1232	11141-16-5	NULL	NULL	mg/kg	5.6	5.6	13	13	mg/kg	U	U	0	1
974	SRC-CU004-FI000012-000006	NULL	AROCLOR 1242	53469-21-9	76	76	mg/kg	5.6	5.6	13	13	mg/kg	NULL	NULL	1	1
975	SRC-CU004-FI000012-000006	NULL	AROCLOR 1248	12672-29-6	NULL	NULL	mg/kg	5.6	5.6	13	13	mg/kg	U	U	0	1

Row ID	cu_id	node_id	dredge_pass	core_id	location_type	x_coord	y_coord	coord_system	sample_dt	collection_method	sample_name	sample_type	start_depth	end_depth	depth_unit
976	RLC-CU004	SRN-CU004-012	Inventory	SRC-CU004-FI000012	Sediment Residual Core Location	736218.31	1613359.71	New York State Plane East (ft) NAD 83	9/26/09 9:43	Core	SRC-CU004-FI000012-000006	ENV	0	6	in
977	RLC-CU004	SRN-CU004-012	Inventory	SRC-CU004-FI000012	Sediment Residual Core Location	736218.31	1613359.71	New York State Plane East (ft) NAD 83	9/26/09 9:43	Core	SRC-CU004-FI000012-000006	ENV	0	6	in
978	RLC-CU004	SRN-CU004-012	Inventory	SRC-CU004-FI000012	Sediment Residual Core Location	736218.31	1613359.71	New York State Plane East (ft) NAD 83	9/26/09 9:43	Core	SRC-CU004-FI000012-000006	ENV	0	6	in
979	RLC-CU004	SRN-CU004-012	Inventory	SRC-CU004-FI000012	Sediment Residual Core Location	736218.31	1613359.71	New York State Plane East (ft) NAD 83	9/26/09 9:43	Core	SRC-CU004-FI000012-000006	ENV	0	6	in
980	RLC-CU004	SRN-CU004-012	Inventory	SRC-CU004-FI000012	Sediment Residual Core Location	736218.31	1613359.71	New York State Plane East (ft) NAD 83	9/26/09 9:43	Core	SRC-CU004-FI000012-000006	ENV	0	6	in
981	RLC-CU004	SRN-CU004-012	Inventory	SRC-CU004-FI000012	Sediment Residual Core Location	736218.31	1613359.71	New York State Plane East (ft) NAD 83	9/26/09 9:43	Core	SRC-CU004-FI000012-006012	ENV	6	12	in
982	RLC-CU004	SRN-CU004-012	Inventory	SRC-CU004-FI000012	Sediment Residual Core Location	736218.31	1613359.71	New York State Plane East (ft) NAD 83	9/26/09 9:43	Core	SRC-CU004-FI000012-006012	ENV	6	12	in
983	RLC-CU004	SRN-CU004-012	Inventory	SRC-CU004-FI000012	Sediment Residual Core Location	736218.31	1613359.71	New York State Plane East (ft) NAD 83	9/26/09 9:43	Core	SRC-CU004-FI000012-006012	ENV	6	12	in
984	RLC-CU004	SRN-CU004-012	Inventory	SRC-CU004-FI000012	Sediment Residual Core Location	736218.31	1613359.71	New York State Plane East (ft) NAD 83	9/26/09 9:43	Core	SRC-CU004-FI000012-006012	ENV	6	12	in
985	RLC-CU004	SRN-CU004-012	Inventory	SRC-CU004-FI000012	Sediment Residual Core Location	736218.31	1613359.71	New York State Plane East (ft) NAD 83	9/26/09 9:43	Core	SRC-CU004-FI000012-006012	ENV	6	12	in
986	RLC-CU004	SRN-CU004-012	Inventory	SRC-CU004-FI000012	Sediment Residual Core Location	736218.31	1613359.71	New York State Plane East (ft) NAD 83	9/26/09 9:43	Core	SRC-CU004-FI000012-006012	ENV	6	12	in
987	RLC-CU004	SRN-CU004-012	Inventory	SRC-CU004-FI000012	Sediment Residual Core Location	736218.31	1613359.71	New York State Plane East (ft) NAD 83	9/26/09 9:43	Core	SRC-CU004-FI000012-006012	ENV	6	12	in
988	RLC-CU004	SRN-CU004-012	Inventory	SRC-CU004-FI000012	Sediment Residual Core Location	736218.31	1613359.71	New York State Plane East (ft) NAD 83	9/26/09 9:43	Core	SRC-CU004-FI000012-006012	ENV	6	12	in
989	RLC-CU004	SRN-CU004-012	Inventory	SRC-CU004-FI000012	Sediment Residual Core Location	736218.31	1613359.71	New York State Plane East (ft) NAD 83	9/26/09 9:43	Core	SRC-CU004-FI000012-006012	ENV	6	12	in
990	RLC-CU004	SRN-CU004-012	Inventory	SRC-CU004-FI000012	Sediment Residual Core Location	736218.31	1613359.71	New York State Plane East (ft) NAD 83	9/26/09 9:43	Core	SRC-CU004-FI000012-006012	ENV	6	12	in
991	RLC-CU004	SRN-CU004-012	Inventory	SRC-CU004-FI000012	Sediment Residual Core Location	736218.31	1613359.71	New York State Plane East (ft) NAD 83	9/26/09 9:43	Core	SRC-CU004-FI000012-012018	ENV	12	18	in
992	RLC-CU004	SRN-CU004-012	Inventory	SRC-CU004-FI000012	Sediment Residual Core Location	736218.31	1613359.71	New York State Plane East (ft) NAD 83	9/26/09 9:43	Core	SRC-CU004-FI000012-012018	ENV	12	18	in
993	RLC-CU004	SRN-CU004-012	Inventory	SRC-CU004-FI000012	Sediment Residual Core Location	736218.31	1613359.71	New York State Plane East (ft) NAD 83	9/26/09 9:43	Core	SRC-CU004-FI000012-012018	ENV	12	18	in
994	RLC-CU004	SRN-CU004-012	Inventory	SRC-CU004-FI000012	Sediment Residual Core Location	736218.31	1613359.71	New York State Plane East (ft) NAD 83	9/26/09 9:43	Core	SRC-CU004-FI000012-012018	ENV	12	18	in
995	RLC-CU004	SRN-CU004-012	Inventory	SRC-CU004-FI000012	Sediment Residual Core Location	736218.31	1613359.71	New York State Plane East (ft) NAD 83	9/26/09 9:43	Core	SRC-CU004-FI000012-012018	ENV	12	18	in
996	RLC-CU004	SRN-CU004-012	Inventory	SRC-CU004-FI000012	Sediment Residual Core Location	736218.31	1613359.71	New York State Plane East (ft) NAD 83	9/26/09 9:43	Core	SRC-CU004-FI000012-012018	ENV	12	18	in
997	RLC-CU004	SRN-CU004-012	Inventory	SRC-CU004-FI000012	Sediment Residual Core Location	736218.31	1613359.71	New York State Plane East (ft) NAD 83	9/26/09 9:43	Core	SRC-CU004-FI000012-012018	ENV	12	18	in
998	RLC-CU004	SRN-CU004-012	Inventory	SRC-CU004-FI000012	Sediment Residual Core Location	736218.31	1613359.71	New York State Plane East (ft) NAD 83	9/26/09 9:43	Core	SRC-CU004-FI000012-012018	ENV	12	18	in
999	RLC-CU004	SRN-CU004-012	Inventory	SRC-CU004-FI000012	Sediment Residual Core Location	736218.31	1613359.71	New York State Plane East (ft) NAD 83	9/26/09 9:43	Core	SRC-CU004-FI000012-012018	ENV	12	18	in
1000	RLC-CU004	SRN-CU004-012	Inventory	SRC-CU004-FI000012	Sediment Residual Core Location	736218.31	1613359.71	New York State Plane East (ft) NAD 83	9/26/09 9:43	Core	SRC-CU004-FI000012-012018	ENV	12	18	in
1001	RLC-CU004	SRN-CU004-012	Inventory	SRC-CU004-FI000012	Sediment Residual Core Location	736218.31	1613359.71	New York State Plane East (ft) NAD 83	9/26/09 9:43	Core	SRC-CU004-FI000012-018024	ENV	18	24	in
1002	RLC-CU004	SRN-CU004-012	Inventory	SRC-CU004-FI000012	Sediment Residual Core Location	736218.31	1613359.71	New York State Plane East (ft) NAD 83	9/26/09 9:43	Core	SRC-CU004-FI000012-018024	ENV	18	24	in
1003	RLC-CU004	SRN-CU004-012	Inventory	SRC-CU004-FI000012	Sediment Residual Core Location	736218.31	1613359.71	New York State Plane East (ft) NAD 83	9/26/09 9:43	Core	SRC-CU004-FI000012-018024	ENV	18	24	in
1004	RLC-CU004	SRN-CU004-012	Inventory	SRC-CU004-FI000012	Sediment Residual Core Location	736218.31	1613359.71	New York State Plane East (ft) NAD 83	9/26/09 9:43	Core	SRC-CU004-FI000012-018024	ENV	18	24	in
1005	RLC-CU004	SRN-CU004-012	Inventory	SRC-CU004-FI000012	Sediment Residual Core Location	736218.31	1613359.71	New York State Plane East (ft) NAD 83	9/26/09 9:43	Core	SRC-CU004-FI000012-018024	ENV	18	24	in
1006	RLC-CU004	SRN-CU004-012	Inventory	SRC-CU004-FI000012	Sediment Residual Core Location	736218.31	1613359.71	New York State Plane East (ft) NAD 83	9/26/09 9:43	Core	SRC-CU004-FI000012-018024	ENV	18	24	in
1007	RLC-CU004	SRN-CU004-012	Inventory	SRC-CU004-FI000012	Sediment Residual Core Location	736218.31	1613359.71	New York State Plane East (ft) NAD 83	9/26/09 9:43	Core	SRC-CU004-FI000012-018024	ENV	18	24	in
1008	RLC-CU004	SRN-CU004-012	Inventory	SRC-CU004-FI000012	Sediment Residual Core Location	736218.31	1613359.71	New York State Plane East (ft) NAD 83	9/26/09 9:43	Core	SRC-CU004-FI000012-018024	ENV	18	24	in
1009	RLC-CU004	SRN-CU004-012	Inventory	SRC-CU004-FI000012	Sediment Residual Core Location	736218.31	1613359.71	New York State Plane East (ft) NAD 83	9/26/09 9:43	Core	SRC-CU004-FI000012-018024	ENV	18	24	in
1010	RLC-CU004	SRN-CU004-012	Inventory	SRC-CU004-FI000012	Sediment Residual Core Location	736218.31	1613359.71	New York State Plane East (ft) NAD 83	9/26/09 9:43	Core	SRC-CU004-FI000012-018024	ENV	18	24	in
1011	RLC-CU004	SRN-CU004-012	Inventory	SRC-CU004-FI000012	Sediment Residual Core Location	736218.31	1613359.71	New York State Plane East (ft) NAD 83	9/26/09 9:43	Core	SRC-CU004-FI000012-024030	ENV	24	30	in
1012	RLC-CU004	SRN-CU004-012	Inventory	SRC-CU004-FI000012	Sediment Residual Core Location	736218.31	1613359.71	New York State Plane East (ft) NAD 83	9/26/09 9:43	Core	SRC-CU004-FI000012-024030	ENV	24	30	in
1013	RLC-CU004	SRN-CU004-012	Inventory	SRC-CU004-FI000012	Sediment Residual Core Location	736218.31	1613359.71	New York State Plane East (ft) NAD 83	9/26/09 9:43	Core	SRC-CU004-FI000012-024030	ENV	24	30	in
1014	RLC-CU004	SRN-CU004-012	Inventory	SRC-CU004-FI000012	Sediment Residual Core Location	736218.31	1613359.71	New York State Plane East (ft) NAD 83	9/26/09 9:43	Core	SRC-CU004-FI000012-024030	ENV	24	30	in
1015	RLC-CU004	SRN-CU004-012	Inventory	SRC-CU004-FI000012	Sediment Residual Core Location	736218.31	1613359.71	New York State Plane East (ft) NAD 83	9/26/09 9:43	Core	SRC-CU004-FI000012-024030	ENV	24	30	in
1016	RLC-CU004	SRN-CU004-012	Inventory	SRC-CU004-FI000012	Sediment Residual Core Location	736218.31	1613359.71	New York State Plane East (ft) NAD 83	9/26/09 9:43	Core	SRC-CU004-FI000012-024030	ENV	24	30	in
1017	RLC-CU004	SRN-CU004-012	Inventory	SRC-CU004-FI000012	Sediment Residual Core Location	736218.31	1613359.71	New York State Plane East (ft) NAD 83	9/26/09 9:43	Core	SRC-CU004-FI000012-024030	ENV	24	30	in
1018	RLC-CU004	SRN-CU004-012	Inventory	SRC-CU004-FI000012	Sediment Residual Core Location	736218.31	1613359.71	New York State Plane East (ft) NAD 83	9/26/09 9:43	Core	SRC-CU004-FI000012-024030	ENV	24	30	in
1019	RLC-CU004	SRN-CU004-012	Inventory	SRC-CU004-FI000012	Sediment Residual Core Location	736218.31	1613359.71	New York State Plane East (ft) NAD 83	9/26/09 9:43	Core	SRC-CU004-FI000012-024030	ENV	24	30	in
1020	RLC-CU004	SRN-CU004-012	Inventory	SRC-CU004-FI000012	Sediment Residual Core Location	736218.31	1613359.71	New York State Plane East (ft) NAD 83	9/26/09 9:43	Core	SRC-CU004-FI000012-024030	ENV	24	30	in
1021	RLC-CU004	SRN-CU004-012	Inventory	SRC-CU004-FI000012	Sediment Residual Core Location	736218.31	1613359.71	New York State Plane East (ft) NAD 83	9/26/09 9:43	Core	SRC-CU004-FI000012-030032	ENV	30	32	in
1022	RLC-CU004	SRN-CU004-012	Inventory	SRC-CU004-FI000012	Sediment Residual Core Location	736218.31	1613359.71	New York State Plane East (ft) NAD 83	9/26/09 9:43	Core	SRC-CU004-FI000012-030032	ENV	30	32	in
1023	RLC-CU004	SRN-CU004-012	Inventory	SRC-CU004-FI000012	Sediment Residual Core Location	736218.31	1613359.71	New York State Plane East (ft) NAD 83	9/26/09 9:43	Core	SRC-CU004-FI000012-030032	ENV	30	32	in
1024	RLC-CU004	SRN-CU004-012	Inventory	SRC-CU004-FI000012	Sediment Residual Core Location	736218.31	1613359.71	New York State Plane East (ft) NAD 83	9/26/09 9:43	Core	SRC-CU004-FI000012-030032	ENV	30	32	in
1025	RLC-CU004	SRN-CU004-012	Inventory	SRC-CU004-FI000012	Sediment Residual Core Location	736218.31	1613359.71	New York State Plane East (ft) NAD 83	9/26/09 9:43	Core	SRC-CU004-FI000012-030032	ENV	30	32	in
1026	RLC-CU004	SRN-CU004-012	Inventory	SRC-CU004-FI000012	Sediment Residual Core Location	736218.31	1613359.71	New York State Plane East (ft) NAD 83	9/26/09 9:43	Core	SRC-CU004-FI000012-030032	ENV	30	32	in
1027	RLC-CU004	SRN-CU004-012	Inventory	SRC-CU004-FI000012	Sediment Residual Core Location	736218.31	1613359.71	New York State Plane East (ft) NAD 83	9/26/09 9:43	Core	SRC-CU004-FI000012-030032	ENV	30	32	in
1028	RLC-CU004	SRN-CU004-012	Inventory	SRC-CU004-FI000012	Sediment Residual Core Location	736218.31	1613359.71	New York State Plane East (ft) NAD 83	9/26/09 9:43	Core	SRC-CU004-FI000012-030032	ENV	30	32	in
1029	RLC-CU004	SRN-CU004-012	Inventory	SRC-CU004-FI000012	Sediment Residual Core Location	736218.31	1613359.71	New York State Plane East (ft) NAD 83	9/26/09 9:43	Core	SRC-CU004-FI000012-030032	ENV	30	32	in
1030	RLC-CU004	SRN-CU004-012	Inventory	SRC-CU004-FI000012	Sediment Residual Core Location	736218.31	1613359.71	New York State Plane East (ft) NAD 83	9/26/09 9:43	Core	SRC-CU004-FI000012-030032	ENV	30	32	in
1031	RLC-CU004	SRN-CU004-012	Second Inventory	SRC-CU004-SI000012	Sediment Residual Core Location	736222.93	1613363.28	New York State Plane East (ft) NAD 83	10/20/09 8:58	Core	SRC-CU004-SI000012-000006	ENV	0	6	in
1032	RLC-CU004	SRN-CU004-012	Second Inventory	SRC-CU004-SI000012	Sediment Residual Core Location	736222.93	1613363.28	New York State Plane East (ft) NAD 83	10/20/09 8:58	Core	SRC-CU004-SI000012-000006	ENV	0	6	in
1033	RLC-CU004	SRN-CU004-012	Second Inventory	SRC-CU004-SI000012	Sediment Residual Core Location	736222.93	1613363.28	New York State Plane East (ft) NAD 83	10/20/09 8:58	Core	SRC-CU004-SI000012-000006	ENV	0	6	in
1034	RLC-CU004	SRN-CU004-012	Second Inventory	SRC-CU004-SI000012	Sediment Residual Core Location	736222.93	1613363.28	New York State Plane East (ft) NAD 83	10/20/09 8:58	Core	SRC-CU004-SI000012-000006	ENV	0	6	in
1035	RLC-CU004	SRN-CU004-012	Second Inventory	SRC-CU004-SI000012	Sediment Residual Core Location	736222.93	1613363.28	New York State Plane East (ft) NAD 83	10/20/09 8:58	Core	SRC-CU004-SI000012-000006	ENV	0	6	in
1036	RLC-CU004	SRN-CU004-012	Second Inventory	SRC-CU004-SI000012	Sediment Residual Core Location	736222.93	1613363.28	New York State Plane East (ft) NAD 83	10/20/09 8:58	Core	SRC-CU004-SI000012-000006	ENV	0	6	in
1037	RLC-CU004	SRN-CU004-012	Second Inventory	SRC-CU004-SI000012	Sediment Residual Core Location	736222.93	1613363.28	New York State Plane East (ft) NAD 83	10/20/09 8:58	Core	SRC-CU004-SI000012-000006	ENV	0	6	in
1038	RLC-CU004	SRN-CU004-012	Second Inventory	SRC-CU004-SI000012	Sediment Residual Core Location	736222.93	1613363.28	New York State Plane East (ft) NAD 83	10/20/09 8:58	Core	SRC-CU004-SI000012-000006	ENV	0	6	in
1039	RLC-CU004	SRN-CU004-012	Second Inventory	SRC-CU004-SI000012	Sediment Residual Core Location	736222.93	1613363.28	New York State Plane East (ft) NAD 83	10/20/09 8:58	Core	SRC-CU004-SI000012-000006	ENV	0	6	in
1040	RLC-CU004	SRN-CU004-012	Second Inventory	SRC-CU004-SI000012	Sediment Residual Core Location	736222.93	1613363.28	New York State Plane East (ft) NAD 83	10/20/09 8:58	Core	SRC-CU004-SI000012-000006	ENV	0	6	in

CU-04 Residuals Core Data
(All Dredging Passes)

Row ID	sample_name	dup_parent_sample_name	analyte_name	cas_rn	Lab_Reported_Result	Verified_Result	result_unit	Lab_Reported_MDL	Verified_MDL	Lab_Reported_RL	Verified_RL	limit_unit	Lab_Reported_Qualifier	Verified_Qualifier	Detected	Reportable
976	SRC-CU004-FI000012-000006	NULL	AROCLOR 1254	11097-69-1	NULL	NULL	mg/kg	5.6	5.6	13	13	mg/kg	U	U	0	1
977	SRC-CU004-FI000012-000006	NULL	AROCLOR 1260	11096-82-5	NULL	NULL	mg/kg	5.6	5.6	13	13	mg/kg	U	U	0	1
978	SRC-CU004-FI000012-000006	NULL	Moisture Content	WC002	56	56	%	0.021	0.021	0.021	0.021	%	NULL	NULL	1	1
979	SRC-CU004-FI000012-000006	NULL	Total PCBs	1336-36-3	636	636	mg/kg	5.6	5.6	54	54	mg/kg	NULL	J	1	1
980	SRC-CU004-FI000012-000006	NULL	Tri+ PCBs	TRI_PLUS_PCB	145.006	145.006	mg/kg	5.6	5.6	5.6	5.6	mg/kg	NULL	NULL	1	1
981	SRC-CU004-FI000012-006012	NULL	AROCLOR 1016	12674-11-2	NULL	NULL	mg/kg	0.0055	0.0055	0.021	0.021	mg/kg	U	U	0	1
982	SRC-CU004-FI000012-006012	NULL	AROCLOR 1221	11104-28-2	NULL	NULL	mg/kg	0.0055	0.0055	0.021	0.021	mg/kg	U	U	0	1
983	SRC-CU004-FI000012-006012	NULL	AROCLOR 1232	11141-16-5	NULL	NULL	mg/kg	0.0055	0.0055	0.021	0.021	mg/kg	U	U	0	1
984	SRC-CU004-FI000012-006012	NULL	AROCLOR 1242	53469-21-9	NULL	NULL	mg/kg	0.0055	0.0055	0.021	0.021	mg/kg	U	U	0	1
985	SRC-CU004-FI000012-006012	NULL	AROCLOR 1248	12672-29-6	NULL	NULL	mg/kg	0.0055	0.0055	0.021	0.021	mg/kg	U	U	0	1
986	SRC-CU004-FI000012-006012	NULL	AROCLOR 1254	11097-69-1	NULL	NULL	mg/kg	0.0055	0.0055	0.021	0.021	mg/kg	U	U	0	1
987	SRC-CU004-FI000012-006012	NULL	AROCLOR 1260	11096-82-5	NULL	NULL	mg/kg	0.0055	0.0055	0.021	0.021	mg/kg	U	U	0	1
988	SRC-CU004-FI000012-006012	NULL	Moisture Content	WC002	52.5	52.5	%	1	1	1	1	%	NULL	NULL	1	1
989	SRC-CU004-FI000012-006012	NULL	Total PCBs	1336-36-3	NULL	NULL	mg/kg	0.0055	0.0055	0.084	0.084	mg/kg	U	U	0	1
990	SRC-CU004-FI000012-006012	NULL	Tri+ PCBs	TRI_PLUS_PCB	0.00528825	0.00528825	mg/kg	0.0055	0.0055	0.0055	0.0055	mg/kg	NULL	U	0	1
991	SRC-CU004-FI000012-012018	NULL	AROCLOR 1016	12674-11-2	NULL	NULL	mg/kg	0.0044	0.0044	0.017	0.017	mg/kg	U	UJ	0	1
992	SRC-CU004-FI000012-012018	NULL	AROCLOR 1221	11104-28-2	0.23	0.23	mg/kg	0.0044	0.0044	0.017	0.017	mg/kg	NULL	J	1	1
993	SRC-CU004-FI000012-012018	NULL	AROCLOR 1232	11141-16-5	NULL	NULL	mg/kg	0.0044	0.0044	0.017	0.017	mg/kg	U	UJ	0	1
994	SRC-CU004-FI000012-012018	NULL	AROCLOR 1242	53469-21-9	0.057	0.057	mg/kg	0.0044	0.0044	0.017	0.017	mg/kg	NULL	J	1	1
995	SRC-CU004-FI000012-012018	NULL	AROCLOR 1248	12672-29-6	NULL	NULL	mg/kg	0.0044	0.0044	0.017	0.017	mg/kg	U	UJ	0	1
996	SRC-CU004-FI000012-012018	NULL	AROCLOR 1254	11097-69-1	NULL	NULL	mg/kg	0.0044	0.0044	0.017	0.017	mg/kg	U	UJ	0	1
997	SRC-CU004-FI000012-012018	NULL	AROCLOR 1260	11096-82-5	NULL	NULL	mg/kg	0.0044	0.0044	0.017	0.017	mg/kg	U	UJ	0	1
998	SRC-CU004-FI000012-012018	NULL	Moisture Content	WC002	40.4	40.4	%	1	1	1	1	%	NULL	NULL	1	1
999	SRC-CU004-FI000012-012018	NULL	Total PCBs	1336-36-3	0.29	0.29	mg/kg	0.0044	0.0044	0.067	0.067	mg/kg	NULL	J	1	1
1000	SRC-CU004-FI000012-012018	NULL	Tri+ PCBs	TRI_PLUS_PCB	0.083574	0.083574	mg/kg	0.0044	0.0044	0.0044	0.0044	mg/kg	NULL	NULL	1	1
1001	SRC-CU004-FI000012-018024	NULL	AROCLOR 1016	12674-11-2	NULL	NULL	mg/kg	0.0029	0.0029	0.011	0.011	mg/kg	U	UJ	0	1
1002	SRC-CU004-FI000012-018024	NULL	AROCLOR 1221	11104-28-2	0.022	0.022	mg/kg	0.0029	0.0029	0.011	0.011	mg/kg	NULL	J	1	1
1003	SRC-CU004-FI000012-018024	NULL	AROCLOR 1232	11141-16-5	NULL	NULL	mg/kg	0.0029	0.0029	0.011	0.011	mg/kg	U	UJ	0	1
1004	SRC-CU004-FI000012-018024	NULL	AROCLOR 1242	53469-21-9	NULL	NULL	mg/kg	0.0029	0.0029	0.011	0.011	mg/kg	U	UJ	0	1
1005	SRC-CU004-FI000012-018024	NULL	AROCLOR 1248	12672-29-6	NULL	NULL	mg/kg	0.0029	0.0029	0.011	0.011	mg/kg	U	UJ	0	1
1006	SRC-CU004-FI000012-018024	NULL	AROCLOR 1254	11097-69-1	NULL	NULL	mg/kg	0.0029	0.0029	0.011	0.011	mg/kg	U	UJ	0	1
1007	SRC-CU004-FI000012-018024	NULL	AROCLOR 1260	11096-82-5	NULL	NULL	mg/kg	0.0029	0.0029	0.011	0.011	mg/kg	U	UJ	0	1
1008	SRC-CU004-FI000012-018024	NULL	Moisture Content	WC002	11.6	11.6	%	1	1	1	1	%	NULL	NULL	1	1
1009	SRC-CU004-FI000012-018024	NULL	Total PCBs	1336-36-3	0.022	0.022	mg/kg	0.0029	0.0029	0.045	0.045	mg/kg	J	J	1	1
1010	SRC-CU004-FI000012-018024	NULL	Tri+ PCBs	TRI_PLUS_PCB	0.0055215	0.0055215	mg/kg	0.0029	0.0029	0.0029	0.0029	mg/kg	NULL	NULL	1	1
1011	SRC-CU004-FI000012-024030	NULL	AROCLOR 1016	12674-11-2	NULL	NULL	mg/kg	0.0045	0.0045	0.011	0.011	mg/kg	U	U	0	1
1012	SRC-CU004-FI000012-024030	NULL	AROCLOR 1221	11104-28-2	NULL	NULL	mg/kg	0.0045	0.0045	0.011	0.011	mg/kg	U	U	0	1
1013	SRC-CU004-FI000012-024030	NULL	AROCLOR 1232	11141-16-5	NULL	NULL	mg/kg	0.0045	0.0045	0.011	0.011	mg/kg	U	U	0	1
1014	SRC-CU004-FI000012-024030	NULL	AROCLOR 1242	53469-21-9	NULL	NULL	mg/kg	0.0045	0.0045	0.011	0.011	mg/kg	U	U	0	1
1015	SRC-CU004-FI000012-024030	NULL	AROCLOR 1248	12672-29-6	NULL	NULL	mg/kg	0.0045	0.0045	0.011	0.011	mg/kg	U	U	0	1
1016	SRC-CU004-FI000012-024030	NULL	AROCLOR 1254	11097-69-1	NULL	NULL	mg/kg	0.0045	0.0045	0.011	0.011	mg/kg	U	U	0	1
1017	SRC-CU004-FI000012-024030	NULL	AROCLOR 1260	11096-82-5	NULL	NULL	mg/kg	0.0045	0.0045	0.011	0.011	mg/kg	U	U	0	1
1018	SRC-CU004-FI000012-024030	NULL	Moisture Content	WC002	9.2	9.2	%	0.019	0.019	0.019	0.019	%	NULL	NULL	1	1
1019	SRC-CU004-FI000012-024030	NULL	Total PCBs	1336-36-3	NULL	NULL	mg/kg	0.0045	0.0045	0.043	0.043	mg/kg	U	U	0	1
1020	SRC-CU004-FI000012-024030	NULL	Tri+ PCBs	TRI_PLUS_PCB	0.00432675	0.00432675	mg/kg	0.0045	0.0045	0.0045	0.0045	mg/kg	NULL	U	0	1
1021	SRC-CU004-FI000012-030032	NULL	AROCLOR 1016	12674-11-2	NULL	NULL	mg/kg	0.0045	0.0045	0.011	0.011	mg/kg	U	U	0	1
1022	SRC-CU004-FI000012-030032	NULL	AROCLOR 1221	11104-28-2	NULL	NULL	mg/kg	0.0045	0.0045	0.011	0.011	mg/kg	U	U	0	1
1023	SRC-CU004-FI000012-030032	NULL	AROCLOR 1232	11141-16-5	NULL	NULL	mg/kg	0.0045	0.0045	0.011	0.011	mg/kg	U	U	0	1
1024	SRC-CU004-FI000012-030032	NULL	AROCLOR 1242	53469-21-9	NULL	NULL	mg/kg	0.0045	0.0045	0.011	0.011	mg/kg	U	U	0	1
1025	SRC-CU004-FI000012-030032	NULL	AROCLOR 1248	12672-29-6	NULL	NULL	mg/kg	0.0045	0.0045	0.011	0.011	mg/kg	U	U	0	1
1026	SRC-CU004-FI000012-030032	NULL	AROCLOR 1254	11097-69-1	NULL	NULL	mg/kg	0.0045	0.0045	0.011	0.011	mg/kg	U	U	0	1
1027	SRC-CU004-FI000012-030032	NULL	AROCLOR 1260	11096-82-5	NULL	NULL	mg/kg	0.0045	0.0045	0.011	0.011	mg/kg	U	U	0	1
1028	SRC-CU004-FI000012-030032	NULL	Moisture Content	WC002	8.4	8.4	%	0.02	0.02	0.02	0.02	%	NULL	NULL	1	1
1029	SRC-CU004-FI000012-030032	NULL	Total PCBs	1336-36-3	NULL	NULL	mg/kg	0.0045	0.0045	0.043	0.043	mg/kg	U	U	0	1
1030	SRC-CU004-FI000012-030032	NULL	Tri+ PCBs	TRI_PLUS_PCB	0.00432675	0.00432675	mg/kg	0.0045	0.0045	0.0045	0.0045	mg/kg	NULL	U	0	1
1031	SRC-CU004-SI000012-000006	NULL	AROCLOR 1016	12674-11-2	NULL	NULL	mg/kg	5.5	5.5	13	13	mg/kg	U	U	0	1
1032	SRC-CU004-SI000012-000006	NULL	AROCLOR 1221	11104-28-2	500	500	mg/kg	5.5	5.5	13	13	mg/kg	NULL	NULL	1	1
1033	SRC-CU004-SI000012-000006	NULL	AROCLOR 1232	11141-16-5	NULL	NULL	mg/kg	5.5	5.5	13	13	mg/kg	U	U	0	1
1034	SRC-CU004-SI000012-000006	NULL	AROCLOR 1242	53469-21-9	94	94	mg/kg	5.5	5.5	13	13	mg/kg	NULL	NULL	1	1
1035	SRC-CU004-SI000012-000006	NULL	AROCLOR 1248	12672-29-6	NULL	NULL	mg/kg	5.5	5.5	13	13	mg/kg	U	U	0	1
1036	SRC-CU004-SI000012-000006	NULL	AROCLOR 1254	11097-69-1	NULL	NULL	mg/kg	5.5	5.5	13	13	mg/kg	U	U	0	1
1037	SRC-CU004-SI000012-000006	NULL	AROCLOR 1260	11096-82-5	NULL	NULL	mg/kg	5.5	5.5	13	13	mg/kg	U	U	0	1
1038	SRC-CU004-SI000012-000006	NULL	Moisture Content	WC002	63	63	%	0.019	0.019	0.019	0.019	%	NULL	NULL	1	1
1039	SRC-CU004-SI000012-000006	NULL	Total PCBs	1336-36-3	594	594	mg/kg	5.5	5.5	53	53	mg/kg	NULL	NULL	1	1
1040	SRC-CU004-SI000012-000006	NULL	Tri+ PCBs	TRI_PLUS_PCB	153.0912	153.0912	mg/kg	5.5	5.5	5.5	5.5	mg/kg	NULL	NULL	1	1

CU-04 Residuals Core Data
(All Dredging Passes)

Row ID	cu_id	node_id	dredge_pass	core_id	location_type	x_coord	y_coord	coord_system	sample_dt	collection_method	sample_name	sample_type	start_depth	end_depth	depth_unit
1041	RLC-CU004	SRN-CU004-012	Second Inventory	SRC-CU004-SI000012	Sediment Residual Core Location	736222.93	1613363.28	New York State Plane East (ft) NAD 83	10/20/09 8:58	Core	SRC-CU004-SI000012-006012	ENV	6	12	in
1042	RLC-CU004	SRN-CU004-012	Second Inventory	SRC-CU004-SI000012	Sediment Residual Core Location	736222.93	1613363.28	New York State Plane East (ft) NAD 83	10/20/09 8:58	Core	SRC-CU004-SI000012-006012	ENV	6	12	in
1043	RLC-CU004	SRN-CU004-012	Second Inventory	SRC-CU004-SI000012	Sediment Residual Core Location	736222.93	1613363.28	New York State Plane East (ft) NAD 83	10/20/09 8:58	Core	SRC-CU004-SI000012-006012	ENV	6	12	in
1044	RLC-CU004	SRN-CU004-012	Second Inventory	SRC-CU004-SI000012	Sediment Residual Core Location	736222.93	1613363.28	New York State Plane East (ft) NAD 83	10/20/09 8:58	Core	SRC-CU004-SI000012-006012	ENV	6	12	in
1045	RLC-CU004	SRN-CU004-012	Second Inventory	SRC-CU004-SI000012	Sediment Residual Core Location	736222.93	1613363.28	New York State Plane East (ft) NAD 83	10/20/09 8:58	Core	SRC-CU004-SI000012-006012	ENV	6	12	in
1046	RLC-CU004	SRN-CU004-012	Second Inventory	SRC-CU004-SI000012	Sediment Residual Core Location	736222.93	1613363.28	New York State Plane East (ft) NAD 83	10/20/09 8:58	Core	SRC-CU004-SI000012-006012	ENV	6	12	in
1047	RLC-CU004	SRN-CU004-012	Second Inventory	SRC-CU004-SI000012	Sediment Residual Core Location	736222.93	1613363.28	New York State Plane East (ft) NAD 83	10/20/09 8:58	Core	SRC-CU004-SI000012-006012	ENV	6	12	in
1048	RLC-CU004	SRN-CU004-012	Second Inventory	SRC-CU004-SI000012	Sediment Residual Core Location	736222.93	1613363.28	New York State Plane East (ft) NAD 83	10/20/09 8:58	Core	SRC-CU004-SI000012-006012	ENV	6	12	in
1049	RLC-CU004	SRN-CU004-012	Second Inventory	SRC-CU004-SI000012	Sediment Residual Core Location	736222.93	1613363.28	New York State Plane East (ft) NAD 83	10/20/09 8:58	Core	SRC-CU004-SI000012-006012	ENV	6	12	in
1050	RLC-CU004	SRN-CU004-012	Second Inventory	SRC-CU004-SI000012	Sediment Residual Core Location	736222.93	1613363.28	New York State Plane East (ft) NAD 83	10/20/09 8:58	Core	SRC-CU004-SI000012-006012	ENV	6	12	in
1051	RLC-CU004	SRN-CU004-012	Second Inventory	SRC-CU004-SI000012	Sediment Residual Core Location	736222.93	1613363.28	New York State Plane East (ft) NAD 83	10/20/09 8:58	Core	SRC-CU004-SI000012-012018	ENV	12	18	in
1052	RLC-CU004	SRN-CU004-012	Second Inventory	SRC-CU004-SI000012	Sediment Residual Core Location	736222.93	1613363.28	New York State Plane East (ft) NAD 83	10/20/09 8:58	Core	SRC-CU004-SI000012-012018	ENV	12	18	in
1053	RLC-CU004	SRN-CU004-012	Second Inventory	SRC-CU004-SI000012	Sediment Residual Core Location	736222.93	1613363.28	New York State Plane East (ft) NAD 83	10/20/09 8:58	Core	SRC-CU004-SI000012-012018	ENV	12	18	in
1054	RLC-CU004	SRN-CU004-012	Second Inventory	SRC-CU004-SI000012	Sediment Residual Core Location	736222.93	1613363.28	New York State Plane East (ft) NAD 83	10/20/09 8:58	Core	SRC-CU004-SI000012-012018	ENV	12	18	in
1055	RLC-CU004	SRN-CU004-012	Second Inventory	SRC-CU004-SI000012	Sediment Residual Core Location	736222.93	1613363.28	New York State Plane East (ft) NAD 83	10/20/09 8:58	Core	SRC-CU004-SI000012-012018	ENV	12	18	in
1056	RLC-CU004	SRN-CU004-012	Second Inventory	SRC-CU004-SI000012	Sediment Residual Core Location	736222.93	1613363.28	New York State Plane East (ft) NAD 83	10/20/09 8:58	Core	SRC-CU004-SI000012-012018	ENV	12	18	in
1057	RLC-CU004	SRN-CU004-012	Second Inventory	SRC-CU004-SI000012	Sediment Residual Core Location	736222.93	1613363.28	New York State Plane East (ft) NAD 83	10/20/09 8:58	Core	SRC-CU004-SI000012-012018	ENV	12	18	in
1058	RLC-CU004	SRN-CU004-012	Second Inventory	SRC-CU004-SI000012	Sediment Residual Core Location	736222.93	1613363.28	New York State Plane East (ft) NAD 83	10/20/09 8:58	Core	SRC-CU004-SI000012-012018	ENV	12	18	in
1059	RLC-CU004	SRN-CU004-012	Second Inventory	SRC-CU004-SI000012	Sediment Residual Core Location	736222.93	1613363.28	New York State Plane East (ft) NAD 83	10/20/09 8:58	Core	SRC-CU004-SI000012-012018	ENV	12	18	in
1060	RLC-CU004	SRN-CU004-012	Second Inventory	SRC-CU004-SI000012	Sediment Residual Core Location	736222.93	1613363.28	New York State Plane East (ft) NAD 83	10/20/09 8:58	Core	SRC-CU004-SI000012-012018	ENV	12	18	in
1061	RLC-CU004	SRN-CU004-012	Second Inventory	SRC-CU004-SI000012	Sediment Residual Core Location	736222.93	1613363.28	New York State Plane East (ft) NAD 83	10/20/09 8:58	Core	SRC-CU004-SI000012-018024	ENV	18	24	in
1062	RLC-CU004	SRN-CU004-012	Second Inventory	SRC-CU004-SI000012	Sediment Residual Core Location	736222.93	1613363.28	New York State Plane East (ft) NAD 83	10/20/09 8:58	Core	SRC-CU004-SI000012-018024	ENV	18	24	in
1063	RLC-CU004	SRN-CU004-012	Second Inventory	SRC-CU004-SI000012	Sediment Residual Core Location	736222.93	1613363.28	New York State Plane East (ft) NAD 83	10/20/09 8:58	Core	SRC-CU004-SI000012-018024	ENV	18	24	in
1064	RLC-CU004	SRN-CU004-012	Second Inventory	SRC-CU004-SI000012	Sediment Residual Core Location	736222.93	1613363.28	New York State Plane East (ft) NAD 83	10/20/09 8:58	Core	SRC-CU004-SI000012-018024	ENV	18	24	in
1065	RLC-CU004	SRN-CU004-012	Second Inventory	SRC-CU004-SI000012	Sediment Residual Core Location	736222.93	1613363.28	New York State Plane East (ft) NAD 83	10/20/09 8:58	Core	SRC-CU004-SI000012-018024	ENV	18	24	in
1066	RLC-CU004	SRN-CU004-012	Second Inventory	SRC-CU004-SI000012	Sediment Residual Core Location	736222.93	1613363.28	New York State Plane East (ft) NAD 83	10/20/09 8:58	Core	SRC-CU004-SI000012-018024	ENV	18	24	in
1067	RLC-CU004	SRN-CU004-012	Second Inventory	SRC-CU004-SI000012	Sediment Residual Core Location	736222.93	1613363.28	New York State Plane East (ft) NAD 83	10/20/09 8:58	Core	SRC-CU004-SI000012-018024	ENV	18	24	in
1068	RLC-CU004	SRN-CU004-012	Second Inventory	SRC-CU004-SI000012	Sediment Residual Core Location	736222.93	1613363.28	New York State Plane East (ft) NAD 83	10/20/09 8:58	Core	SRC-CU004-SI000012-018024	ENV	18	24	in
1069	RLC-CU004	SRN-CU004-012	Second Inventory	SRC-CU004-SI000012	Sediment Residual Core Location	736222.93	1613363.28	New York State Plane East (ft) NAD 83	10/20/09 8:58	Core	SRC-CU004-SI000012-018024	ENV	18	24	in
1070	RLC-CU004	SRN-CU004-012	Second Inventory	SRC-CU004-SI000012	Sediment Residual Core Location	736222.93	1613363.28	New York State Plane East (ft) NAD 83	10/20/09 8:58	Core	SRC-CU004-SI000012-018024	ENV	18	24	in
1071	RLC-CU004	SRN-CU004-013	First Residual	SRC-CU004-FR000013	Sediment Residual Core Location	736304.65	1613362.47	New York State Plane East (ft) NAD 83	10/28/09 9:03	Core	SRC-CU004-FR000013-000006	ENV	0	6	in
1072	RLC-CU004	SRN-CU004-013	First Residual	SRC-CU004-FR000013	Sediment Residual Core Location	736304.65	1613362.47	New York State Plane East (ft) NAD 83	10/28/09 9:03	Core	SRC-CU004-FR000013-000006	ENV	0	6	in
1073	RLC-CU004	SRN-CU004-013	First Residual	SRC-CU004-FR000013	Sediment Residual Core Location	736304.65	1613362.47	New York State Plane East (ft) NAD 83	10/28/09 9:03	Core	SRC-CU004-FR000013-000006	ENV	0	6	in
1074	RLC-CU004	SRN-CU004-013	First Residual	SRC-CU004-FR000013	Sediment Residual Core Location	736304.65	1613362.47	New York State Plane East (ft) NAD 83	10/28/09 9:03	Core	SRC-CU004-FR000013-000006	ENV	0	6	in
1075	RLC-CU004	SRN-CU004-013	First Residual	SRC-CU004-FR000013	Sediment Residual Core Location	736304.65	1613362.47	New York State Plane East (ft) NAD 83	10/28/09 9:03	Core	SRC-CU004-FR000013-000006	ENV	0	6	in
1076	RLC-CU004	SRN-CU004-013	First Residual	SRC-CU004-FR000013	Sediment Residual Core Location	736304.65	1613362.47	New York State Plane East (ft) NAD 83	10/28/09 9:03	Core	SRC-CU004-FR000013-000006	ENV	0	6	in
1077	RLC-CU004	SRN-CU004-013	First Residual	SRC-CU004-FR000013	Sediment Residual Core Location	736304.65	1613362.47	New York State Plane East (ft) NAD 83	10/28/09 9:03	Core	SRC-CU004-FR000013-000006	ENV	0	6	in
1078	RLC-CU004	SRN-CU004-013	First Residual	SRC-CU004-FR000013	Sediment Residual Core Location	736304.65	1613362.47	New York State Plane East (ft) NAD 83	10/28/09 9:03	Core	SRC-CU004-FR000013-000006	ENV	0	6	in
1079	RLC-CU004	SRN-CU004-013	First Residual	SRC-CU004-FR000013	Sediment Residual Core Location	736304.65	1613362.47	New York State Plane East (ft) NAD 83	10/28/09 9:03	Core	SRC-CU004-FR000013-000006	ENV	0	6	in
1080	RLC-CU004	SRN-CU004-013	First Residual	SRC-CU004-FR000013	Sediment Residual Core Location	736304.65	1613362.47	New York State Plane East (ft) NAD 83	10/28/09 9:03	Core	SRC-CU004-FR000013-000006	ENV	0	6	in
1081	RLC-CU004	SRN-CU004-013	First Residual	SRC-CU004-FR000013	Sediment Residual Core Location	736304.65	1613362.47	New York State Plane East (ft) NAD 83	10/28/09 9:03	Core	SRC-CU004-FR000013-006012	ENV	6	12	in
1082	RLC-CU004	SRN-CU004-013	First Residual	SRC-CU004-FR000013	Sediment Residual Core Location	736304.65	1613362.47	New York State Plane East (ft) NAD 83	10/28/09 9:03	Core	SRC-CU004-FR000013-006012	ENV	6	12	in
1083	RLC-CU004	SRN-CU004-013	First Residual	SRC-CU004-FR000013	Sediment Residual Core Location	736304.65	1613362.47	New York State Plane East (ft) NAD 83	10/28/09 9:03	Core	SRC-CU004-FR000013-006012	ENV	6	12	in
1084	RLC-CU004	SRN-CU004-013	First Residual	SRC-CU004-FR000013	Sediment Residual Core Location	736304.65	1613362.47	New York State Plane East (ft) NAD 83	10/28/09 9:03	Core	SRC-CU004-FR000013-006012	ENV	6	12	in
1085	RLC-CU004	SRN-CU004-013	First Residual	SRC-CU004-FR000013	Sediment Residual Core Location	736304.65	1613362.47	New York State Plane East (ft) NAD 83	10/28/09 9:03	Core	SRC-CU004-FR000013-006012	ENV	6	12	in
1086	RLC-CU004	SRN-CU004-013	First Residual	SRC-CU004-FR000013	Sediment Residual Core Location	736304.65	1613362.47	New York State Plane East (ft) NAD 83	10/28/09 9:03	Core	SRC-CU004-FR000013-006012	ENV	6	12	in
1087	RLC-CU004	SRN-CU004-013	First Residual	SRC-CU004-FR000013	Sediment Residual Core Location	736304.65	1613362.47	New York State Plane East (ft) NAD 83	10/28/09 9:03	Core	SRC-CU004-FR000013-006012	ENV	6	12	in
1088	RLC-CU004	SRN-CU004-013	First Residual	SRC-CU004-FR000013	Sediment Residual Core Location	736304.65	1613362.47	New York State Plane East (ft) NAD 83	10/28/09 9:03	Core	SRC-CU004-FR000013-006012	ENV	6	12	in
1089	RLC-CU004	SRN-CU004-013	First Residual	SRC-CU004-FR000013	Sediment Residual Core Location	736304.65	1613362.47	New York State Plane East (ft) NAD 83	10/28/09 9:03	Core	SRC-CU004-FR000013-006012	ENV	6	12	in
1090	RLC-CU004	SRN-CU004-013	First Residual	SRC-CU004-FR000013	Sediment Residual Core Location	736304.65	1613362.47	New York State Plane East (ft) NAD 83	10/28/09 9:03	Core	SRC-CU004-FR000013-006012	ENV	6	12	in
1091	RLC-CU004	SRN-CU004-013	Inventory	SRC-CU004-FI000013	Sediment Residual Core Location	736302.17	1613358.58	New York State Plane East (ft) NAD 83	9/26/09 10:00	Core	SRC-CU004-FI000013-000006	ENV	0	6	in
1092	RLC-CU004	SRN-CU004-013	Inventory	SRC-CU004-FI000013	Sediment Residual Core Location	736302.17	1613358.58	New York State Plane East (ft) NAD 83	9/26/09 10:00	Core	SRC-CU004-FI000013-000006	ENV	0	6	in
1093	RLC-CU004	SRN-CU004-013	Inventory	SRC-CU004-FI000013	Sediment Residual Core Location	736302.17	1613358.58	New York State Plane East (ft) NAD 83	9/26/09 10:00	Core	SRC-CU004-FI000013-000006	ENV	0	6	in
1094	RLC-CU004	SRN-CU004-013	Inventory	SRC-CU004-FI000013	Sediment Residual Core Location	736302.17	1613358.58	New York State Plane East (ft) NAD 83	9/26/09 10:00	Core	SRC-CU004-FI000013-000006	ENV	0	6	in
1095	RLC-CU004	SRN-CU004-013	Inventory	SRC-CU004-FI000013	Sediment Residual Core Location	736302.17	1613358.58	New York State Plane East (ft) NAD 83	9/26/09 10:00	Core	SRC-CU004-FI000013-000006	ENV	0	6	in
1096	RLC-CU004	SRN-CU004-013	Inventory	SRC-CU004-FI000013	Sediment Residual Core Location	736302.17	1613358.58	New York State Plane East (ft) NAD 83	9/26/09 10:00	Core	SRC-CU004-FI000013-000006	ENV	0	6	in
1097	RLC-CU004	SRN-CU004-013	Inventory	SRC-CU004-FI000013	Sediment Residual Core Location	736302.17	1613358.58	New York State Plane East (ft) NAD 83	9/26/09 10:00	Core	SRC-CU004-FI000013-000006	ENV	0	6	in
1098	RLC-CU004	SRN-CU004-013	Inventory	SRC-CU004-FI000013	Sediment Residual Core Location	736302.17	1613358.58	New York State Plane East (ft) NAD 83	9/26/09 10:00	Core	SRC-CU004-FI000013-000006	ENV	0	6	in
1099	RLC-CU004	SRN-CU004-013	Inventory	SRC-CU004-FI000013	Sediment Residual Core Location	736302.17	1613358.58	New York State Plane East (ft) NAD 83	9/26/09 10:00	Core	SRC-CU004-FI000013-000006	ENV	0	6	in
1100	RLC-CU004	SRN-CU004-013	Inventory	SRC-CU004-FI000013	Sediment Residual Core Location	736302.17	1613358.58	New York State Plane East (ft) NAD 83	9/26/09 10:00	Core	SRC-CU004-FI000013-000006	ENV	0	6	in
1101	RLC-CU004	SRN-CU004-013	Inventory	SRC-CU004-FI000013	Sediment Residual Core Location	736302.17	1613358.58	New York State Plane East (ft) NAD 83	9/26/09 10:00	Core	SRC-CU004-FI000013-006013	ENV	6	13	in
1102	RLC-CU004	SRN-CU004-013	Inventory	SRC-CU004-FI000013	Sediment Residual Core Location	736302.17	1613358.58	New York State Plane East (ft) NAD 83	9/26/09 10:00	Core	SRC-CU004-FI000013-006013	ENV	6	13	in
1103	RLC-CU004	SRN-CU004-013	Inventory	SRC-CU004-FI000013	Sediment Residual Core Location	736302.17	1613358.58	New York State Plane East (ft) NAD 83	9/26/09 10:00	Core	SRC-CU004-FI000013-006013	ENV	6	13	in
1104	RLC-CU004	SRN-CU004-013	Inventory	SRC-CU004-FI000013	Sediment Residual Core Location	736302.17	1613358.58	New York State Plane East (ft) NAD 83	9/26/09 10:00	Core	SRC-CU004-FI000013-006013	ENV	6	13	in
1105	RLC-CU004	SRN-CU004-013	Inventory	SRC-CU004-FI000013	Sediment Residual Core Location	736302.17	1613358.58	New York State Plane East (ft) NAD 83	9/26/09 10:00	Core	SRC-CU004-FI000013-006013	ENV	6	13	in

Row ID	sample_name	dup_parent_sample_name	analyte_name	cas_rn	Lab_Reported_Result	Verified_Result	result_unit	Lab_Reported_MDL	Verified_MDL	Lab_Reported_RL	Verified_RL	limit_unit	Lab_Reported_Qualifier	Verified_Qualifier	Detected	Reportable
1041	SRC-CU004-SI000012-006012	NULL	AROCLOR 1016	12674-11-2	NULL	NULL	mg/kg	0.3	0.3	1.2	1.2	mg/kg	U	U	0	1
1042	SRC-CU004-SI000012-006012	NULL	AROCLOR 1221	11104-28-2	47	47	mg/kg	0.3	0.3	1.2	1.2	mg/kg	NULL	NULL	1	1
1043	SRC-CU004-SI000012-006012	NULL	AROCLOR 1232	11141-16-5	NULL	NULL	mg/kg	0.3	0.3	1.2	1.2	mg/kg	U	U	0	1
1044	SRC-CU004-SI000012-006012	NULL	AROCLOR 1242	53469-21-9	11	11	mg/kg	0.3	0.3	1.2	1.2	mg/kg	NULL	NULL	1	1
1045	SRC-CU004-SI000012-006012	NULL	AROCLOR 1248	12672-29-6	NULL	NULL	mg/kg	0.3	0.3	1.2	1.2	mg/kg	U	U	0	1
1046	SRC-CU004-SI000012-006012	NULL	AROCLOR 1254	11097-69-1	NULL	NULL	mg/kg	0.3	0.3	1.2	1.2	mg/kg	U	U	0	1
1047	SRC-CU004-SI000012-006012	NULL	AROCLOR 1260	11096-82-5	NULL	NULL	mg/kg	0.3	0.3	1.2	1.2	mg/kg	U	U	0	1
1048	SRC-CU004-SI000012-006012	NULL	Moisture Content	WC002	56.8	56.8	%	1	1	1	1	%	NULL	NULL	1	1
1049	SRC-CU004-SI000012-006012	NULL	Total PCBs	1336-36-3	58	58	mg/kg	0.3	0.3	4.6	4.6	mg/kg	NULL	NULL	1	1
1050	SRC-CU004-SI000012-006012	NULL	Tri+ PCBs	TRI_PLUS_PCB	16.23025	16.23025	mg/kg	0.3	0.3	0.3	0.3	mg/kg	NULL	NULL	1	1
1051	SRC-CU004-SI000012-012018	NULL	AROCLOR 1016	12674-11-2	NULL	NULL	mg/kg	0.03	0.03	0.12	0.12	mg/kg	U	U	0	1
1052	SRC-CU004-SI000012-012018	NULL	AROCLOR 1221	11104-28-2	4.6	4.6	mg/kg	0.03	0.03	0.12	0.12	mg/kg	NULL	J	1	1
1053	SRC-CU004-SI000012-012018	NULL	AROCLOR 1232	11141-16-5	NULL	NULL	mg/kg	0.03	0.03	0.12	0.12	mg/kg	U	U	0	1
1054	SRC-CU004-SI000012-012018	NULL	AROCLOR 1242	53469-21-9	1.1	1.1	mg/kg	0.03	0.03	0.12	0.12	mg/kg	NULL	J	1	1
1055	SRC-CU004-SI000012-012018	NULL	AROCLOR 1248	12672-29-6	NULL	NULL	mg/kg	0.03	0.03	0.12	0.12	mg/kg	U	U	0	1
1056	SRC-CU004-SI000012-012018	NULL	AROCLOR 1254	11097-69-1	0.22	0.22	mg/kg	0.03	0.03	0.12	0.12	mg/kg	NULL	J	1	1
1057	SRC-CU004-SI000012-012018	NULL	AROCLOR 1260	11096-82-5	NULL	NULL	mg/kg	0.03	0.03	0.12	0.12	mg/kg	U	U	0	1
1058	SRC-CU004-SI000012-012018	NULL	Moisture Content	WC002	56.6	56.6	%	1	1	1	1	%	NULL	NULL	1	1
1059	SRC-CU004-SI000012-012018	NULL	Total PCBs	1336-36-3	6	6	mg/kg	0.03	0.03	0.46	0.46	mg/kg	NULL	J	1	1
1060	SRC-CU004-SI000012-012018	NULL	Tri+ PCBs	TRI_PLUS_PCB	1.7932	1.7932	mg/kg	0.03	0.03	0.03	0.03	mg/kg	NULL	NULL	1	1
1061	SRC-CU004-SI000012-018024	NULL	AROCLOR 1016	12674-11-2	NULL	NULL	mg/kg	0.0086	0.0086	0.033	0.033	mg/kg	U	U	0	1
1062	SRC-CU004-SI000012-018024	NULL	AROCLOR 1221	11104-28-2	NULL	NULL	mg/kg	0.0086	0.0086	0.033	0.033	mg/kg	U	U	0	1
1063	SRC-CU004-SI000012-018024	NULL	AROCLOR 1232	11141-16-5	NULL	NULL	mg/kg	0.0086	0.0086	0.033	0.033	mg/kg	U	U	0	1
1064	SRC-CU004-SI000012-018024	NULL	AROCLOR 1242	53469-21-9	NULL	NULL	mg/kg	0.0086	0.0086	0.033	0.033	mg/kg	U	U	0	1
1065	SRC-CU004-SI000012-018024	NULL	AROCLOR 1248	12672-29-6	NULL	NULL	mg/kg	0.0086	0.0086	0.033	0.033	mg/kg	U	U	0	1
1066	SRC-CU004-SI000012-018024	NULL	AROCLOR 1254	11097-69-1	NULL	NULL	mg/kg	0.0086	0.0086	0.033	0.033	mg/kg	U	U	0	1
1067	SRC-CU004-SI000012-018024	NULL	AROCLOR 1260	11096-82-5	NULL	NULL	mg/kg	0.0086	0.0086	0.033	0.033	mg/kg	U	U	0	1
1068	SRC-CU004-SI000012-018024	NULL	Moisture Content	WC002	69.9	69.9	%	1	1	1	1	%	NULL	NULL	1	1
1069	SRC-CU004-SI000012-018024	NULL	Total PCBs	1336-36-3	NULL	NULL	mg/kg	0.0086	0.0086	0.13	0.13	mg/kg	U	U	0	1
1070	SRC-CU004-SI000012-018024	NULL	Tri+ PCBs	TRI_PLUS_PCB	0.0082689	0.0082689	mg/kg	0.0086	0.0086	0.0086	0.0086	mg/kg	NULL	U	0	1
1071	SRC-CU004-FR000013-000006	NULL	AROCLOR 1016	12674-11-2	NULL	NULL	mg/kg	0.13	0.13	0.32	0.32	mg/kg	U	U	0	1
1072	SRC-CU004-FR000013-000006	NULL	AROCLOR 1221	11104-28-2	9.2	9.2	mg/kg	0.13	0.13	0.32	0.32	mg/kg	NULL	NULL	1	1
1073	SRC-CU004-FR000013-000006	NULL	AROCLOR 1232	11141-16-5	NULL	NULL	mg/kg	0.13	0.13	0.32	0.32	mg/kg	U	U	0	1
1074	SRC-CU004-FR000013-000006	NULL	AROCLOR 1242	53469-21-9	2.7	2.7	mg/kg	0.13	0.13	0.32	0.32	mg/kg	NULL	NULL	1	1
1075	SRC-CU004-FR000013-000006	NULL	AROCLOR 1248	12672-29-6	NULL	NULL	mg/kg	0.13	0.13	0.32	0.32	mg/kg	U	U	0	1
1076	SRC-CU004-FR000013-000006	NULL	AROCLOR 1254	11097-69-1	NULL	NULL	mg/kg	0.13	0.13	0.32	0.32	mg/kg	U	U	0	1
1077	SRC-CU004-FR000013-000006	NULL	AROCLOR 1260	11096-82-5	NULL	NULL	mg/kg	0.13	0.13	0.32	0.32	mg/kg	U	U	0	1
1078	SRC-CU004-FR000013-000006	NULL	Moisture Content	WC002	39	39	%	0.02	0.02	0.02	0.02	%	NULL	NULL	1	1
1079	SRC-CU004-FR000013-000006	NULL	Total PCBs	1336-36-3	11.9	11.9	mg/kg	0.13	0.13	1.3	1.3	mg/kg	NULL	J	1	1
1080	SRC-CU004-FR000013-000006	NULL	Tri+ PCBs	TRI_PLUS_PCB	3.698275	3.698275	mg/kg	0.13	0.13	0.13	0.13	mg/kg	NULL	NULL	1	1
1081	SRC-CU004-FR000013-006012	NULL	AROCLOR 1016	12674-11-2	NULL	NULL	mg/kg	0.0054	0.0054	0.013	0.013	mg/kg	U	U	0	1
1082	SRC-CU004-FR000013-006012	NULL	AROCLOR 1221	11104-28-2	0.045	0.045	mg/kg	0.0054	0.0054	0.013	0.013	mg/kg	NULL	NULL	1	1
1083	SRC-CU004-FR000013-006012	NULL	AROCLOR 1232	11141-16-5	NULL	NULL	mg/kg	0.0054	0.0054	0.013	0.013	mg/kg	U	U	0	1
1084	SRC-CU004-FR000013-006012	NULL	AROCLOR 1242	53469-21-9	0.035	0.035	mg/kg	0.0054	0.0054	0.013	0.013	mg/kg	NULL	NULL	1	1
1085	SRC-CU004-FR000013-006012	NULL	AROCLOR 1248	12672-29-6	NULL	NULL	mg/kg	0.0054	0.0054	0.013	0.013	mg/kg	U	U	0	1
1086	SRC-CU004-FR000013-006012	NULL	AROCLOR 1254	11097-69-1	NULL	NULL	mg/kg	0.0054	0.0054	0.013	0.013	mg/kg	U	U	0	1
1087	SRC-CU004-FR000013-006012	NULL	AROCLOR 1260	11096-82-5	NULL	NULL	mg/kg	0.0054	0.0054	0.013	0.013	mg/kg	U	U	0	1
1088	SRC-CU004-FR000013-006012	NULL	Moisture Content	WC002	24	24	%	0.017	0.017	0.017	0.017	%	NULL	NULL	1	1
1089	SRC-CU004-FR000013-006012	NULL	Total PCBs	1336-36-3	0.08	0.08	mg/kg	0.0054	0.0054	0.052	0.052	mg/kg	NULL	NULL	1	1
1090	SRC-CU004-FR000013-006012	NULL	Tri+ PCBs	TRI_PLUS_PCB	0.0397265	0.0397265	mg/kg	0.0054	0.0054	0.0054	0.0054	mg/kg	NULL	NULL	1	1
1091	SRC-CU004-FI000013-000006	NULL	AROCLOR 1016	12674-11-2	NULL	NULL	mg/kg	2.5	2.5	5.9	5.9	mg/kg	U	U	0	1
1092	SRC-CU004-FI000013-000006	NULL	AROCLOR 1221	11104-28-2	200	200	mg/kg	2.5	2.5	5.9	5.9	mg/kg	NULL	NULL	1	1
1093	SRC-CU004-FI000013-000006	NULL	AROCLOR 1232	11141-16-5	NULL	NULL	mg/kg	2.5	2.5	5.9	5.9	mg/kg	U	U	0	1
1094	SRC-CU004-FI000013-000006	NULL	AROCLOR 1242	53469-21-9	23	23	mg/kg	2.5	2.5	5.9	5.9	mg/kg	NULL	NULL	1	1
1095	SRC-CU004-FI000013-000006	NULL	AROCLOR 1248	12672-29-6	NULL	NULL	mg/kg	2.5	2.5	5.9	5.9	mg/kg	U	U	0	1
1096	SRC-CU004-FI000013-000006	NULL	AROCLOR 1254	11097-69-1	NULL	NULL	mg/kg	2.5	2.5	5.9	5.9	mg/kg	U	U	0	1
1097	SRC-CU004-FI000013-000006	NULL	AROCLOR 1260	11096-82-5	NULL	NULL	mg/kg	2.5	2.5	5.9	5.9	mg/kg	U	U	0	1
1098	SRC-CU004-FI000013-000006	NULL	Moisture Content	WC002	33	33	%	0.021	0.021	0.021	0.021	%	NULL	NULL	1	1
1099	SRC-CU004-FI000013-000006	NULL	Total PCBs	1336-36-3	223	223	mg/kg	2.5	2.5	24	24	mg/kg	NULL	J	1	1
1100	SRC-CU004-FI000013-000006	NULL	Tri+ PCBs	TRI_PLUS_PCB	48.30375	48.30375	mg/kg	2.5	2.5	2.5	2.5	mg/kg	NULL	NULL	1	1
1101	SRC-CU004-FI000013-006013	NULL	AROCLOR 1016	12674-11-2	NULL	NULL	mg/kg	0.0032	0.0032	0.012	0.012	mg/kg	U	UR	0	1
1102	SRC-CU004-FI000013-006013	NULL	AROCLOR 1221	11104-28-2	NULL	NULL	mg/kg	0.0032	0.0032	0.012	0.012	mg/kg	U	UR	0	1
1103	SRC-CU004-FI000013-006013	NULL	AROCLOR 1232	11141-16-5	NULL	NULL	mg/kg	0.0032	0.0032	0.012	0.012	mg/kg	U	UR	0	1
1104	SRC-CU004-FI000013-006013	NULL	AROCLOR 1242	53469-21-9	NULL	NULL	mg/kg	0.0032	0.0032	0.012	0.012	mg/kg	U	UR	0	1
1105	SRC-CU004-FI000013-006013	NULL	AROCLOR 1248	12672-29-6	NULL	NULL	mg/kg	0.0032	0.0032	0.012	0.012	mg/kg	U	UR	0	1

CU-04 Residuals Core Data
(All Dredging Passes)

Row ID	cu_id	node_id	dredge_pass	core_id	location_type	x_coord	y_coord	coord_system	sample_dt	collection_method	sample_name	sample_type	start_depth	end_depth	depth_unit
1106	RLC-CU004	SRN-CU004-013	Inventory	SRC-CU004-FI000013	Sediment Residual Core Location	736302.17	1613358.58	New York State Plane East (ft) NAD 83	9/26/09 10:00	Core	SRC-CU004-FI000013-006013	ENV	6	13	in
1107	RLC-CU004	SRN-CU004-013	Inventory	SRC-CU004-FI000013	Sediment Residual Core Location	736302.17	1613358.58	New York State Plane East (ft) NAD 83	9/26/09 10:00	Core	SRC-CU004-FI000013-006013	ENV	6	13	in
1108	RLC-CU004	SRN-CU004-013	Inventory	SRC-CU004-FI000013	Sediment Residual Core Location	736302.17	1613358.58	New York State Plane East (ft) NAD 83	9/26/09 10:00	Core	SRC-CU004-FI000013-006013	ENV	6	13	in
1109	RLC-CU004	SRN-CU004-013	Inventory	SRC-CU004-FI000013	Sediment Residual Core Location	736302.17	1613358.58	New York State Plane East (ft) NAD 83	9/26/09 10:00	Core	SRC-CU004-FI000013-006013	ENV	6	13	in
1110	RLC-CU004	SRN-CU004-013	Inventory	SRC-CU004-FI000013	Sediment Residual Core Location	736302.17	1613358.58	New York State Plane East (ft) NAD 83	9/26/09 10:00	Core	SRC-CU004-FI000013-006013	ENV	6	13	in
1111	RLC-CU004	SRN-CU004-013	Second Inventory	SRC-CU004-SI000013	Sediment Residual Core Location	736302.63	1613359.94	New York State Plane East (ft) NAD 83	10/14/09 9:39	Core	SRC-CU004-SI000013-000006	ENV	0	6	in
1112	RLC-CU004	SRN-CU004-013	Second Inventory	SRC-CU004-SI000013	Sediment Residual Core Location	736302.63	1613359.94	New York State Plane East (ft) NAD 83	10/14/09 9:39	Core	SRC-CU004-SI000013-000006	ENV	0	6	in
1113	RLC-CU004	SRN-CU004-013	Second Inventory	SRC-CU004-SI000013	Sediment Residual Core Location	736302.63	1613359.94	New York State Plane East (ft) NAD 83	10/14/09 9:39	Core	SRC-CU004-SI000013-000006	ENV	0	6	in
1114	RLC-CU004	SRN-CU004-013	Second Inventory	SRC-CU004-SI000013	Sediment Residual Core Location	736302.63	1613359.94	New York State Plane East (ft) NAD 83	10/14/09 9:39	Core	SRC-CU004-SI000013-000006	ENV	0	6	in
1115	RLC-CU004	SRN-CU004-013	Second Inventory	SRC-CU004-SI000013	Sediment Residual Core Location	736302.63	1613359.94	New York State Plane East (ft) NAD 83	10/14/09 9:39	Core	SRC-CU004-SI000013-000006	ENV	0	6	in
1116	RLC-CU004	SRN-CU004-013	Second Inventory	SRC-CU004-SI000013	Sediment Residual Core Location	736302.63	1613359.94	New York State Plane East (ft) NAD 83	10/14/09 9:39	Core	SRC-CU004-SI000013-000006	ENV	0	6	in
1117	RLC-CU004	SRN-CU004-013	Second Inventory	SRC-CU004-SI000013	Sediment Residual Core Location	736302.63	1613359.94	New York State Plane East (ft) NAD 83	10/14/09 9:39	Core	SRC-CU004-SI000013-000006	ENV	0	6	in
1118	RLC-CU004	SRN-CU004-013	Second Inventory	SRC-CU004-SI000013	Sediment Residual Core Location	736302.63	1613359.94	New York State Plane East (ft) NAD 83	10/14/09 9:39	Core	SRC-CU004-SI000013-000006	ENV	0	6	in
1119	RLC-CU004	SRN-CU004-013	Second Inventory	SRC-CU004-SI000013	Sediment Residual Core Location	736302.63	1613359.94	New York State Plane East (ft) NAD 83	10/14/09 9:39	Core	SRC-CU004-SI000013-000006	ENV	0	6	in
1120	RLC-CU004	SRN-CU004-013	Second Inventory	SRC-CU004-SI000013	Sediment Residual Core Location	736302.63	1613359.94	New York State Plane East (ft) NAD 83	10/14/09 9:39	Core	SRC-CU004-SI000013-000006	ENV	0	6	in
1121	RLC-CU004	SRN-CU004-013	Second Inventory	SRC-CU004-SI000013	Sediment Residual Core Location	736302.63	1613359.94	New York State Plane East (ft) NAD 83	10/14/09 9:39	Core	SRC-CU004-SI000013-006012	ENV	6	12	in
1122	RLC-CU004	SRN-CU004-013	Second Inventory	SRC-CU004-SI000013	Sediment Residual Core Location	736302.63	1613359.94	New York State Plane East (ft) NAD 83	10/14/09 9:39	Core	SRC-CU004-SI000013-006012	ENV	6	12	in
1123	RLC-CU004	SRN-CU004-013	Second Inventory	SRC-CU004-SI000013	Sediment Residual Core Location	736302.63	1613359.94	New York State Plane East (ft) NAD 83	10/14/09 9:39	Core	SRC-CU004-SI000013-006012	ENV	6	12	in
1124	RLC-CU004	SRN-CU004-013	Second Inventory	SRC-CU004-SI000013	Sediment Residual Core Location	736302.63	1613359.94	New York State Plane East (ft) NAD 83	10/14/09 9:39	Core	SRC-CU004-SI000013-006012	ENV	6	12	in
1125	RLC-CU004	SRN-CU004-013	Second Inventory	SRC-CU004-SI000013	Sediment Residual Core Location	736302.63	1613359.94	New York State Plane East (ft) NAD 83	10/14/09 9:39	Core	SRC-CU004-SI000013-006012	ENV	6	12	in
1126	RLC-CU004	SRN-CU004-013	Second Inventory	SRC-CU004-SI000013	Sediment Residual Core Location	736302.63	1613359.94	New York State Plane East (ft) NAD 83	10/14/09 9:39	Core	SRC-CU004-SI000013-006012	ENV	6	12	in
1127	RLC-CU004	SRN-CU004-013	Second Inventory	SRC-CU004-SI000013	Sediment Residual Core Location	736302.63	1613359.94	New York State Plane East (ft) NAD 83	10/14/09 9:39	Core	SRC-CU004-SI000013-006012	ENV	6	12	in
1128	RLC-CU004	SRN-CU004-013	Second Inventory	SRC-CU004-SI000013	Sediment Residual Core Location	736302.63	1613359.94	New York State Plane East (ft) NAD 83	10/14/09 9:39	Core	SRC-CU004-SI000013-006012	ENV	6	12	in
1129	RLC-CU004	SRN-CU004-013	Second Inventory	SRC-CU004-SI000013	Sediment Residual Core Location	736302.63	1613359.94	New York State Plane East (ft) NAD 83	10/14/09 9:39	Core	SRC-CU004-SI000013-006012	ENV	6	12	in
1130	RLC-CU004	SRN-CU004-013	Second Inventory	SRC-CU004-SI000013	Sediment Residual Core Location	736302.63	1613359.94	New York State Plane East (ft) NAD 83	10/14/09 9:39	Core	SRC-CU004-SI000013-006012	ENV	6	12	in
1131	RLC-CU004	SRN-CU004-013	Second Inventory	SRC-CU004-SI000013	Sediment Residual Core Location	736302.63	1613359.94	New York State Plane East (ft) NAD 83	10/14/09 9:39	Core	SRC-CU004-SI000013-012018	ENV	12	18	in
1132	RLC-CU004	SRN-CU004-013	Second Inventory	SRC-CU004-SI000013	Sediment Residual Core Location	736302.63	1613359.94	New York State Plane East (ft) NAD 83	10/14/09 9:39	Core	SRC-CU004-SI000013-012018	ENV	12	18	in
1133	RLC-CU004	SRN-CU004-013	Second Inventory	SRC-CU004-SI000013	Sediment Residual Core Location	736302.63	1613359.94	New York State Plane East (ft) NAD 83	10/14/09 9:39	Core	SRC-CU004-SI000013-012018	ENV	12	18	in
1134	RLC-CU004	SRN-CU004-013	Second Inventory	SRC-CU004-SI000013	Sediment Residual Core Location	736302.63	1613359.94	New York State Plane East (ft) NAD 83	10/14/09 9:39	Core	SRC-CU004-SI000013-012018	ENV	12	18	in
1135	RLC-CU004	SRN-CU004-013	Second Inventory	SRC-CU004-SI000013	Sediment Residual Core Location	736302.63	1613359.94	New York State Plane East (ft) NAD 83	10/14/09 9:39	Core	SRC-CU004-SI000013-012018	ENV	12	18	in
1136	RLC-CU004	SRN-CU004-013	Second Inventory	SRC-CU004-SI000013	Sediment Residual Core Location	736302.63	1613359.94	New York State Plane East (ft) NAD 83	10/14/09 9:39	Core	SRC-CU004-SI000013-012018	ENV	12	18	in
1137	RLC-CU004	SRN-CU004-013	Second Inventory	SRC-CU004-SI000013	Sediment Residual Core Location	736302.63	1613359.94	New York State Plane East (ft) NAD 83	10/14/09 9:39	Core	SRC-CU004-SI000013-012018	ENV	12	18	in
1138	RLC-CU004	SRN-CU004-013	Second Inventory	SRC-CU004-SI000013	Sediment Residual Core Location	736302.63	1613359.94	New York State Plane East (ft) NAD 83	10/14/09 9:39	Core	SRC-CU004-SI000013-012018	ENV	12	18	in
1139	RLC-CU004	SRN-CU004-013	Second Inventory	SRC-CU004-SI000013	Sediment Residual Core Location	736302.63	1613359.94	New York State Plane East (ft) NAD 83	10/14/09 9:39	Core	SRC-CU004-SI000013-012018	ENV	12	18	in
1140	RLC-CU004	SRN-CU004-013	Second Inventory	SRC-CU004-SI000013	Sediment Residual Core Location	736302.63	1613359.94	New York State Plane East (ft) NAD 83	10/14/09 9:39	Core	SRC-CU004-SI000013-012018	ENV	12	18	in
1141	RLC-CU004	SRN-CU004-013	Second Inventory	SRC-CU004-SI000013	Sediment Residual Core Location	736302.63	1613359.94	New York State Plane East (ft) NAD 83	10/14/09 9:39	Core	SRC-CU004-SI000013-018024	ENV	18	24	in
1142	RLC-CU004	SRN-CU004-013	Second Inventory	SRC-CU004-SI000013	Sediment Residual Core Location	736302.63	1613359.94	New York State Plane East (ft) NAD 83	10/14/09 9:39	Core	SRC-CU004-SI000013-018024	ENV	18	24	in
1143	RLC-CU004	SRN-CU004-013	Second Inventory	SRC-CU004-SI000013	Sediment Residual Core Location	736302.63	1613359.94	New York State Plane East (ft) NAD 83	10/14/09 9:39	Core	SRC-CU004-SI000013-018024	ENV	18	24	in
1144	RLC-CU004	SRN-CU004-013	Second Inventory	SRC-CU004-SI000013	Sediment Residual Core Location	736302.63	1613359.94	New York State Plane East (ft) NAD 83	10/14/09 9:39	Core	SRC-CU004-SI000013-018024	ENV	18	24	in
1145	RLC-CU004	SRN-CU004-013	Second Inventory	SRC-CU004-SI000013	Sediment Residual Core Location	736302.63	1613359.94	New York State Plane East (ft) NAD 83	10/14/09 9:39	Core	SRC-CU004-SI000013-018024	ENV	18	24	in
1146	RLC-CU004	SRN-CU004-013	Second Inventory	SRC-CU004-SI000013	Sediment Residual Core Location	736302.63	1613359.94	New York State Plane East (ft) NAD 83	10/14/09 9:39	Core	SRC-CU004-SI000013-018024	ENV	18	24	in
1147	RLC-CU004	SRN-CU004-013	Second Inventory	SRC-CU004-SI000013	Sediment Residual Core Location	736302.63	1613359.94	New York State Plane East (ft) NAD 83	10/14/09 9:39	Core	SRC-CU004-SI000013-018024	ENV	18	24	in
1148	RLC-CU004	SRN-CU004-013	Second Inventory	SRC-CU004-SI000013	Sediment Residual Core Location	736302.63	1613359.94	New York State Plane East (ft) NAD 83	10/14/09 9:39	Core	SRC-CU004-SI000013-018024	ENV	18	24	in
1149	RLC-CU004	SRN-CU004-013	Second Inventory	SRC-CU004-SI000013	Sediment Residual Core Location	736302.63	1613359.94	New York State Plane East (ft) NAD 83	10/14/09 9:39	Core	SRC-CU004-SI000013-018024	ENV	18	24	in
1150	RLC-CU004	SRN-CU004-013	Second Inventory	SRC-CU004-SI000013	Sediment Residual Core Location	736302.63	1613359.94	New York State Plane East (ft) NAD 83	10/14/09 9:39	Core	SRC-CU004-SI000013-018024	ENV	18	24	in
1151	RLC-CU004	SRN-CU004-014	Inventory	SRC-CU004-FI000014	Sediment Residual Core Location	736379.48	1613361.84	New York State Plane East (ft) NAD 83	9/26/09 10:20	Core	SRC-CU004-FI000014-000006	ENV	0	6	in
1152	RLC-CU004	SRN-CU004-014	Inventory	SRC-CU004-FI000014	Sediment Residual Core Location	736379.48	1613361.84	New York State Plane East (ft) NAD 83	9/26/09 10:20	Core	SRC-CU004-FI000014-000006	ENV	0	6	in
1153	RLC-CU004	SRN-CU004-014	Inventory	SRC-CU004-FI000014	Sediment Residual Core Location	736379.48	1613361.84	New York State Plane East (ft) NAD 83	9/26/09 10:20	Core	SRC-CU004-FI000014-000006	ENV	0	6	in
1154	RLC-CU004	SRN-CU004-014	Inventory	SRC-CU004-FI000014	Sediment Residual Core Location	736379.48	1613361.84	New York State Plane East (ft) NAD 83	9/26/09 10:20	Core	SRC-CU004-FI000014-000006	ENV	0	6	in
1155	RLC-CU004	SRN-CU004-014	Inventory	SRC-CU004-FI000014	Sediment Residual Core Location	736379.48	1613361.84	New York State Plane East (ft) NAD 83	9/26/09 10:20	Core	SRC-CU004-FI000014-000006	ENV	0	6	in
1156	RLC-CU004	SRN-CU004-014	Inventory	SRC-CU004-FI000014	Sediment Residual Core Location	736379.48	1613361.84	New York State Plane East (ft) NAD 83	9/26/09 10:20	Core	SRC-CU004-FI000014-000006	ENV	0	6	in
1157	RLC-CU004	SRN-CU004-014	Inventory	SRC-CU004-FI000014	Sediment Residual Core Location	736379.48	1613361.84	New York State Plane East (ft) NAD 83	9/26/09 10:20	Core	SRC-CU004-FI000014-000006	ENV	0	6	in
1158	RLC-CU004	SRN-CU004-014	Inventory	SRC-CU004-FI000014	Sediment Residual Core Location	736379.48	1613361.84	New York State Plane East (ft) NAD 83	9/26/09 10:20	Core	SRC-CU004-FI000014-000006	ENV	0	6	in
1159	RLC-CU004	SRN-CU004-014	Inventory	SRC-CU004-FI000014	Sediment Residual Core Location	736379.48	1613361.84	New York State Plane East (ft) NAD 83	9/26/09 10:20	Core	SRC-CU004-FI000014-000006	ENV	0	6	in
1160	RLC-CU004	SRN-CU004-014	Inventory	SRC-CU004-FI000014	Sediment Residual Core Location	736379.48	1613361.84	New York State Plane East (ft) NAD 83	9/26/09 10:20	Core	SRC-CU004-FI000014-000006	ENV	0	6	in
1161	RLC-CU004	SRN-CU004-014	Inventory	SRC-CU004-FI000014	Sediment Residual Core Location	736379.48	1613361.84	New York State Plane East (ft) NAD 83	9/26/09 10:20	Core	SRC-CU004-FI000014-006012	ENV	6	12	in
1162	RLC-CU004	SRN-CU004-014	Inventory	SRC-CU004-FI000014	Sediment Residual Core Location	736379.48	1613361.84	New York State Plane East (ft) NAD 83	9/26/09 10:20	Core	SRC-CU004-FI000014-006012	ENV	6	12	in
1163	RLC-CU004	SRN-CU004-014	Inventory	SRC-CU004-FI000014	Sediment Residual Core Location	736379.48	1613361.84	New York State Plane East (ft) NAD 83	9/26/09 10:20	Core	SRC-CU004-FI000014-006012	ENV	6	12	in
1164	RLC-CU004	SRN-CU004-014	Inventory	SRC-CU004-FI000014	Sediment Residual Core Location	736379.48	1613361.84	New York State Plane East (ft) NAD 83	9/26/09 10:20	Core	SRC-CU004-FI000014-006012	ENV	6	12	in
1165	RLC-CU004	SRN-CU004-014	Inventory	SRC-CU004-FI000014	Sediment Residual Core Location	736379.48	1613361.84	New York State Plane East (ft) NAD 83	9/26/09 10:20	Core	SRC-CU004-FI000014-006012	ENV	6	12	in
1166	RLC-CU004	SRN-CU004-014	Inventory	SRC-CU004-FI000014	Sediment Residual Core Location	736379.48	1613361.84	New York State Plane East (ft) NAD 83	9/26/09 10:20	Core	SRC-CU004-FI000014-006012	ENV	6	12	in
1167	RLC-CU004	SRN-CU004-014	Inventory	SRC-CU004-FI000014	Sediment Residual Core Location	736379.48	1613361.84	New York State Plane East (ft) NAD 83	9/26/09 10:20	Core	SRC-CU004-FI000014-006012	ENV	6	12	in
1168	RLC-CU004	SRN-CU004-014	Inventory	SRC-CU004-FI000014	Sediment Residual Core Location	736379.48	1613361.84	New York State Plane East (ft) NAD 83	9/26/09 10:20	Core	SRC-CU004-FI000014-006012	ENV	6	12	in
1169	RLC-CU004	SRN-CU004-014	Inventory	SRC-CU004-FI000014	Sediment Residual Core Location	736379.48	1613361.84	New York State Plane East (ft) NAD 83	9/26/09 10:20	Core	SRC-CU004-FI000014-006012	ENV	6	12	in
1170	RLC-CU004	SRN-CU004-014	Inventory	SRC-CU004-FI000014	Sediment Residual Core Location	736379.48	1613361.84	New York State Plane East (ft) NAD 83	9/26/09 10:20	Core	SRC-CU004-FI000014-006012	ENV	6	12	in

Row ID	sample_name	dup_parent_sample_name	analyte_name	cas_rn	Lab_Reported_Result	Verified_Result	result_unit	Lab_Reported_MDL	Verified_MDL	Lab_Reported_RL	Verified_RL	limit_unit	Lab_Reported_Qualifier	Verified_Qualifier	Detected	Reportable
1106	SRC-CU004-FI000013-006013	NULL	AROCLOR 1254	11097-69-1	NULL	NULL	mg/kg	0.0032	0.0032	0.012	0.012	mg/kg	U	UR	0	1
1107	SRC-CU004-FI000013-006013	NULL	AROCLOR 1260	11096-82-5	NULL	NULL	mg/kg	0.0032	0.0032	0.012	0.012	mg/kg	U	UR	0	1
1108	SRC-CU004-FI000013-006013	NULL	Moisture Content	WC002	18.1	18.1	%	1	1	1	1	%	NULL	NULL	1	1
1109	SRC-CU004-FI000013-006013	NULL	Total PCBs	1336-36-3	NULL	NULL	mg/kg	0.0032	0.0032	0.049	0.049	mg/kg	U	UR	0	1
1110	SRC-CU004-FI000013-006013	NULL	Tri+ PCBs	TRI_PLUS_PCB	0.0030768	0.0030768	mg/kg	0.0032	0.0032	0.0032	0.0032	mg/kg	NULL	U	0	1
1111	SRC-CU004-SI000013-000006	NULL	AROCLOR 1016	12674-11-2	NULL	NULL	mg/kg	1.3	1.3	3.1	3.1	mg/kg	U	U	0	1
1112	SRC-CU004-SI000013-000006	NULL	AROCLOR 1221	11104-28-2	87	87	mg/kg	1.3	1.3	3.1	3.1	mg/kg	NULL	NULL	1	1
1113	SRC-CU004-SI000013-000006	NULL	AROCLOR 1232	11141-16-5	NULL	NULL	mg/kg	1.3	1.3	3.1	3.1	mg/kg	U	U	0	1
1114	SRC-CU004-SI000013-000006	NULL	AROCLOR 1242	53469-21-9	18	18	mg/kg	1.3	1.3	3.1	3.1	mg/kg	NULL	NULL	1	1
1115	SRC-CU004-SI000013-000006	NULL	AROCLOR 1248	12672-29-6	NULL	NULL	mg/kg	1.3	1.3	3.1	3.1	mg/kg	U	U	0	1
1116	SRC-CU004-SI000013-000006	NULL	AROCLOR 1254	11097-69-1	NULL	NULL	mg/kg	1.3	1.3	3.1	3.1	mg/kg	U	U	0	1
1117	SRC-CU004-SI000013-000006	NULL	AROCLOR 1260	11096-82-5	NULL	NULL	mg/kg	1.3	1.3	3.1	3.1	mg/kg	U	U	0	1
1118	SRC-CU004-SI000013-000006	NULL	Moisture Content	WC002	38	38	%	0.02	0.02	0.02	0.02	%	NULL	NULL	1	1
1119	SRC-CU004-SI000013-000006	NULL	Total PCBs	1336-36-3	105	105	mg/kg	1.3	1.3	13	13	mg/kg	NULL	NULL	1	1
1120	SRC-CU004-SI000013-000006	NULL	Tri+ PCBs	TRI_PLUS_PCB	28.26275	28.26275	mg/kg	1.3	1.3	1.3	1.3	mg/kg	NULL	NULL	1	1
1121	SRC-CU004-SI000013-006012	NULL	AROCLOR 1016	12674-11-2	NULL	NULL	mg/kg	0.0036	0.0036	0.014	0.014	mg/kg	U	U	0	1
1122	SRC-CU004-SI000013-006012	NULL	AROCLOR 1221	11104-28-2	0.39	0.39	mg/kg	0.0036	0.0036	0.014	0.014	mg/kg	NULL	NULL	1	1
1123	SRC-CU004-SI000013-006012	NULL	AROCLOR 1232	11141-16-5	NULL	NULL	mg/kg	0.0036	0.0036	0.014	0.014	mg/kg	U	U	0	1
1124	SRC-CU004-SI000013-006012	NULL	AROCLOR 1242	53469-21-9	0.22	0.22	mg/kg	0.0036	0.0036	0.014	0.014	mg/kg	NULL	NULL	1	1
1125	SRC-CU004-SI000013-006012	NULL	AROCLOR 1248	12672-29-6	NULL	NULL	mg/kg	0.0036	0.0036	0.014	0.014	mg/kg	U	U	0	1
1126	SRC-CU004-SI000013-006012	NULL	AROCLOR 1254	11097-69-1	0.027	0.027	mg/kg	0.0036	0.0036	0.014	0.014	mg/kg	NULL	NULL	1	1
1127	SRC-CU004-SI000013-006012	NULL	AROCLOR 1260	11096-82-5	NULL	NULL	mg/kg	0.0036	0.0036	0.014	0.014	mg/kg	U	U	0	1
1128	SRC-CU004-SI000013-006012	NULL	Moisture Content	WC002	27.9	27.9	%	1	1	1	1	%	NULL	NULL	1	1
1129	SRC-CU004-SI000013-006012	NULL	Total PCBs	1336-36-3	0.63	0.63	mg/kg	0.0036	0.0036	0.056	0.056	mg/kg	NULL	NULL	1	1
1130	SRC-CU004-SI000013-006012	NULL	Tri+ PCBs	TRI_PLUS_PCB	0.272935	0.272935	mg/kg	0.0036	0.0036	0.0036	0.0036	mg/kg	NULL	NULL	1	1
1131	SRC-CU004-SI000013-012018	NULL	AROCLOR 1016	12674-11-2	NULL	NULL	mg/kg	0.0042	0.0042	0.016	0.016	mg/kg	U	UJ	0	1
1132	SRC-CU004-SI000013-012018	NULL	AROCLOR 1221	11104-28-2	0.13	0.13	mg/kg	0.0042	0.0042	0.016	0.016	mg/kg	NULL	J	1	1
1133	SRC-CU004-SI000013-012018	NULL	AROCLOR 1232	11141-16-5	NULL	NULL	mg/kg	0.0042	0.0042	0.016	0.016	mg/kg	U	UJ	0	1
1134	SRC-CU004-SI000013-012018	NULL	AROCLOR 1242	53469-21-9	0.086	0.086	mg/kg	0.0042	0.0042	0.016	0.016	mg/kg	NULL	J	1	1
1135	SRC-CU004-SI000013-012018	NULL	AROCLOR 1248	12672-29-6	NULL	NULL	mg/kg	0.0042	0.0042	0.016	0.016	mg/kg	U	UJ	0	1
1136	SRC-CU004-SI000013-012018	NULL	AROCLOR 1254	11097-69-1	0.021	0.021	mg/kg	0.0042	0.0042	0.016	0.016	mg/kg	NULL	J	1	1
1137	SRC-CU004-SI000013-012018	NULL	AROCLOR 1260	11096-82-5	NULL	NULL	mg/kg	0.0042	0.0042	0.016	0.016	mg/kg	U	UJ	0	1
1138	SRC-CU004-SI000013-012018	NULL	Moisture Content	WC002	38.8	38.8	%	1	1	1	1	%	NULL	NULL	1	1
1139	SRC-CU004-SI000013-012018	NULL	Total PCBs	1336-36-3	0.24	0.24	mg/kg	0.0042	0.0042	0.065	0.065	mg/kg	NULL	J	1	1
1140	SRC-CU004-SI000013-012018	NULL	Tri+ PCBs	TRI_PLUS_PCB	0.113055	0.113055	mg/kg	0.0042	0.0042	0.0042	0.0042	mg/kg	NULL	NULL	1	1
1141	SRC-CU004-SI000013-018024	NULL	AROCLOR 1016	12674-11-2	NULL	NULL	mg/kg	0.0033	0.0033	0.013	0.013	mg/kg	U	U	0	1
1142	SRC-CU004-SI000013-018024	NULL	AROCLOR 1221	11104-28-2	0.26	0.26	mg/kg	0.0033	0.0033	0.013	0.013	mg/kg	NULL	NULL	1	1
1143	SRC-CU004-SI000013-018024	NULL	AROCLOR 1232	11141-16-5	NULL	NULL	mg/kg	0.0033	0.0033	0.013	0.013	mg/kg	U	U	0	1
1144	SRC-CU004-SI000013-018024	NULL	AROCLOR 1242	53469-21-9	0.074	0.074	mg/kg	0.0033	0.0033	0.013	0.013	mg/kg	NULL	NULL	1	1
1145	SRC-CU004-SI000013-018024	NULL	AROCLOR 1248	12672-29-6	NULL	NULL	mg/kg	0.0033	0.0033	0.013	0.013	mg/kg	U	U	0	1
1146	SRC-CU004-SI000013-018024	NULL	AROCLOR 1254	11097-69-1	0.0082	0.0082	mg/kg	0.0033	0.0033	0.013	0.013	mg/kg	J	J	1	1
1147	SRC-CU004-SI000013-018024	NULL	AROCLOR 1260	11096-82-5	NULL	NULL	mg/kg	0.0033	0.0033	0.013	0.013	mg/kg	U	U	0	1
1148	SRC-CU004-SI000013-018024	NULL	Moisture Content	WC002	21.8	21.8	%	1	1	1	1	%	NULL	NULL	1	1
1149	SRC-CU004-SI000013-018024	NULL	Total PCBs	1336-36-3	0.34	0.34	mg/kg	0.0033	0.0033	0.051	0.051	mg/kg	NULL	J	1	1
1150	SRC-CU004-SI000013-018024	NULL	Tri+ PCBs	TRI_PLUS_PCB	0.108149	0.108149	mg/kg	0.0033	0.0033	0.0033	0.0033	mg/kg	NULL	NULL	1	1
1151	SRC-CU004-FI000014-000006	NULL	AROCLOR 1016	12674-11-2	NULL	NULL	mg/kg	0.33	0.33	0.8	0.8	mg/kg	U	U	0	1
1152	SRC-CU004-FI000014-000006	NULL	AROCLOR 1221	11104-28-2	19	19	mg/kg	0.33	0.33	0.8	0.8	mg/kg	NULL	NULL	1	1
1153	SRC-CU004-FI000014-000006	NULL	AROCLOR 1232	11141-16-5	NULL	NULL	mg/kg	0.33	0.33	0.8	0.8	mg/kg	U	U	0	1
1154	SRC-CU004-FI000014-000006	NULL	AROCLOR 1242	53469-21-9	1.8	1.8	mg/kg	0.33	0.33	0.8	0.8	mg/kg	NULL	NULL	1	1
1155	SRC-CU004-FI000014-000006	NULL	AROCLOR 1248	12672-29-6	NULL	NULL	mg/kg	0.33	0.33	0.8	0.8	mg/kg	U	U	0	1
1156	SRC-CU004-FI000014-000006	NULL	AROCLOR 1254	11097-69-1	NULL	NULL	mg/kg	0.33	0.33	0.8	0.8	mg/kg	U	U	0	1
1157	SRC-CU004-FI000014-000006	NULL	AROCLOR 1260	11096-82-5	NULL	NULL	mg/kg	0.33	0.33	0.8	0.8	mg/kg	U	U	0	1
1158	SRC-CU004-FI000014-000006	NULL	Moisture Content	WC002	26	26	%	0.021	0.021	0.021	0.021	%	NULL	NULL	1	1
1159	SRC-CU004-FI000014-000006	NULL	Total PCBs	1336-36-3	20.8	20.8	mg/kg	0.33	0.33	3.2	3.2	mg/kg	NULL	J	1	1
1160	SRC-CU004-FI000014-000006	NULL	Tri+ PCBs	TRI_PLUS_PCB	4.285675	4.285675	mg/kg	0.33	0.33	0.33	0.33	mg/kg	NULL	NULL	1	1
1161	SRC-CU004-FI000014-006012	NULL	AROCLOR 1016	12674-11-2	NULL	NULL	mg/kg	0.0031	0.0031	0.012	0.012	mg/kg	U	UJ	0	1
1162	SRC-CU004-FI000014-006012	NULL	AROCLOR 1221	11104-28-2	NULL	NULL	mg/kg	0.0031	0.0031	0.012	0.012	mg/kg	U	UJ	0	1
1163	SRC-CU004-FI000014-006012	NULL	AROCLOR 1232	11141-16-5	NULL	NULL	mg/kg	0.0031	0.0031	0.012	0.012	mg/kg	U	UJ	0	1
1164	SRC-CU004-FI000014-006012	NULL	AROCLOR 1242	53469-21-9	NULL	NULL	mg/kg	0.0031	0.0031	0.012	0.012	mg/kg	U	UJ	0	1
1165	SRC-CU004-FI000014-006012	NULL	AROCLOR 1248	12672-29-6	NULL	NULL	mg/kg	0.0031	0.0031	0.012	0.012	mg/kg	U	UJ	0	1
1166	SRC-CU004-FI000014-006012	NULL	AROCLOR 1254	11097-69-1	NULL	NULL	mg/kg	0.0031	0.0031	0.012	0.012	mg/kg	U	UJ	0	1
1167	SRC-CU004-FI000014-006012	NULL	AROCLOR 1260	11096-82-5	NULL	NULL	mg/kg	0.0031	0.0031	0.012	0.012	mg/kg	U	UJ	0	1
1168	SRC-CU004-FI000014-006012	NULL	Moisture Content	WC002	14.9	14.9	%	1	1	1	1	%	NULL	NULL	1	1
1169	SRC-CU004-FI000014-006012	NULL	Total PCBs	1336-36-3	NULL	NULL	mg/kg	0.0031	0.0031	0.047	0.047	mg/kg	U	UJ	0	1
1170	SRC-CU004-FI000014-006012	NULL	Tri+ PCBs	TRI_PLUS_PCB	0.00298065	0.00298065	mg/kg	0.0031	0.0031	0.0031	0.0031	mg/kg	NULL	U	0	1

Row ID	cu_id	node_id	dredge_pass	core_id	location_type	x_coord	y_coord	coord_system	sample_dt	collection_method	sample_name	sample_type	start_depth	end_depth	depth_unit
1171	RLC-CU004	SRN-CU004-014	Inventory	SRC-CU004-FI000014	Sediment Residual Core Location	736379.48	1613361.84	New York State Plane East (ft) NAD 83	9/26/09 10:20	Core	SRC-CU004-FI000014-012018	ENV	12	18	in
1172	RLC-CU004	SRN-CU004-014	Inventory	SRC-CU004-FI000014	Sediment Residual Core Location	736379.48	1613361.84	New York State Plane East (ft) NAD 83	9/26/09 10:20	Core	SRC-CU004-FI000014-012018	ENV	12	18	in
1173	RLC-CU004	SRN-CU004-014	Inventory	SRC-CU004-FI000014	Sediment Residual Core Location	736379.48	1613361.84	New York State Plane East (ft) NAD 83	9/26/09 10:20	Core	SRC-CU004-FI000014-012018	ENV	12	18	in
1174	RLC-CU004	SRN-CU004-014	Inventory	SRC-CU004-FI000014	Sediment Residual Core Location	736379.48	1613361.84	New York State Plane East (ft) NAD 83	9/26/09 10:20	Core	SRC-CU004-FI000014-012018	ENV	12	18	in
1175	RLC-CU004	SRN-CU004-014	Inventory	SRC-CU004-FI000014	Sediment Residual Core Location	736379.48	1613361.84	New York State Plane East (ft) NAD 83	9/26/09 10:20	Core	SRC-CU004-FI000014-012018	ENV	12	18	in
1176	RLC-CU004	SRN-CU004-014	Inventory	SRC-CU004-FI000014	Sediment Residual Core Location	736379.48	1613361.84	New York State Plane East (ft) NAD 83	9/26/09 10:20	Core	SRC-CU004-FI000014-012018	ENV	12	18	in
1177	RLC-CU004	SRN-CU004-014	Inventory	SRC-CU004-FI000014	Sediment Residual Core Location	736379.48	1613361.84	New York State Plane East (ft) NAD 83	9/26/09 10:20	Core	SRC-CU004-FI000014-012018	ENV	12	18	in
1178	RLC-CU004	SRN-CU004-014	Inventory	SRC-CU004-FI000014	Sediment Residual Core Location	736379.48	1613361.84	New York State Plane East (ft) NAD 83	9/26/09 10:20	Core	SRC-CU004-FI000014-012018	ENV	12	18	in
1179	RLC-CU004	SRN-CU004-014	Inventory	SRC-CU004-FI000014	Sediment Residual Core Location	736379.48	1613361.84	New York State Plane East (ft) NAD 83	9/26/09 10:20	Core	SRC-CU004-FI000014-012018	ENV	12	18	in
1180	RLC-CU004	SRN-CU004-014	Inventory	SRC-CU004-FI000014	Sediment Residual Core Location	736379.48	1613361.84	New York State Plane East (ft) NAD 83	9/26/09 10:20	Core	SRC-CU004-FI000014-012018	ENV	12	18	in
1181	RLC-CU004	SRN-CU004-014	Inventory	SRC-CU004-FI000014	Sediment Residual Core Location	736379.48	1613361.84	New York State Plane East (ft) NAD 83	9/26/09 10:20	Core	SRC-CU004-FI000014-018024	ENV	18	24	in
1182	RLC-CU004	SRN-CU004-014	Inventory	SRC-CU004-FI000014	Sediment Residual Core Location	736379.48	1613361.84	New York State Plane East (ft) NAD 83	9/26/09 10:20	Core	SRC-CU004-FI000014-018024	ENV	18	24	in
1183	RLC-CU004	SRN-CU004-014	Inventory	SRC-CU004-FI000014	Sediment Residual Core Location	736379.48	1613361.84	New York State Plane East (ft) NAD 83	9/26/09 10:20	Core	SRC-CU004-FI000014-018024	ENV	18	24	in
1184	RLC-CU004	SRN-CU004-014	Inventory	SRC-CU004-FI000014	Sediment Residual Core Location	736379.48	1613361.84	New York State Plane East (ft) NAD 83	9/26/09 10:20	Core	SRC-CU004-FI000014-018024	ENV	18	24	in
1185	RLC-CU004	SRN-CU004-014	Inventory	SRC-CU004-FI000014	Sediment Residual Core Location	736379.48	1613361.84	New York State Plane East (ft) NAD 83	9/26/09 10:20	Core	SRC-CU004-FI000014-018024	ENV	18	24	in
1186	RLC-CU004	SRN-CU004-014	Inventory	SRC-CU004-FI000014	Sediment Residual Core Location	736379.48	1613361.84	New York State Plane East (ft) NAD 83	9/26/09 10:20	Core	SRC-CU004-FI000014-018024	ENV	18	24	in
1187	RLC-CU004	SRN-CU004-014	Inventory	SRC-CU004-FI000014	Sediment Residual Core Location	736379.48	1613361.84	New York State Plane East (ft) NAD 83	9/26/09 10:20	Core	SRC-CU004-FI000014-018024	ENV	18	24	in
1188	RLC-CU004	SRN-CU004-014	Inventory	SRC-CU004-FI000014	Sediment Residual Core Location	736379.48	1613361.84	New York State Plane East (ft) NAD 83	9/26/09 10:20	Core	SRC-CU004-FI000014-018024	ENV	18	24	in
1189	RLC-CU004	SRN-CU004-014	Inventory	SRC-CU004-FI000014	Sediment Residual Core Location	736379.48	1613361.84	New York State Plane East (ft) NAD 83	9/26/09 10:20	Core	SRC-CU004-FI000014-018024	ENV	18	24	in
1190	RLC-CU004	SRN-CU004-014	Inventory	SRC-CU004-FI000014	Sediment Residual Core Location	736379.48	1613361.84	New York State Plane East (ft) NAD 83	9/26/09 10:20	Core	SRC-CU004-FI000014-018024	ENV	18	24	in
1191	RLC-CU004	SRN-CU004-014	Second Inventory	SRC-CU004-SI000014	Sediment Residual Core Location	736378.22	1613365.99	New York State Plane East (ft) NAD 83	10/14/09 9:29	Core	SRC-CU004-SI000014-000006	ENV	0	6	in
1192	RLC-CU004	SRN-CU004-014	Second Inventory	SRC-CU004-SI000014	Sediment Residual Core Location	736378.22	1613365.99	New York State Plane East (ft) NAD 83	10/14/09 9:29	Core	SRC-CU004-SI000014-000006	ENV	0	6	in
1193	RLC-CU004	SRN-CU004-014	Second Inventory	SRC-CU004-SI000014	Sediment Residual Core Location	736378.22	1613365.99	New York State Plane East (ft) NAD 83	10/14/09 9:29	Core	SRC-CU004-SI000014-000006	ENV	0	6	in
1194	RLC-CU004	SRN-CU004-014	Second Inventory	SRC-CU004-SI000014	Sediment Residual Core Location	736378.22	1613365.99	New York State Plane East (ft) NAD 83	10/14/09 9:29	Core	SRC-CU004-SI000014-000006	ENV	0	6	in
1195	RLC-CU004	SRN-CU004-014	Second Inventory	SRC-CU004-SI000014	Sediment Residual Core Location	736378.22	1613365.99	New York State Plane East (ft) NAD 83	10/14/09 9:29	Core	SRC-CU004-SI000014-000006	ENV	0	6	in
1196	RLC-CU004	SRN-CU004-014	Second Inventory	SRC-CU004-SI000014	Sediment Residual Core Location	736378.22	1613365.99	New York State Plane East (ft) NAD 83	10/14/09 9:29	Core	SRC-CU004-SI000014-000006	ENV	0	6	in
1197	RLC-CU004	SRN-CU004-014	Second Inventory	SRC-CU004-SI000014	Sediment Residual Core Location	736378.22	1613365.99	New York State Plane East (ft) NAD 83	10/14/09 9:29	Core	SRC-CU004-SI000014-000006	ENV	0	6	in
1198	RLC-CU004	SRN-CU004-014	Second Inventory	SRC-CU004-SI000014	Sediment Residual Core Location	736378.22	1613365.99	New York State Plane East (ft) NAD 83	10/14/09 9:29	Core	SRC-CU004-SI000014-000006	ENV	0	6	in
1199	RLC-CU004	SRN-CU004-014	Second Inventory	SRC-CU004-SI000014	Sediment Residual Core Location	736378.22	1613365.99	New York State Plane East (ft) NAD 83	10/14/09 9:29	Core	SRC-CU004-SI000014-000006	ENV	0	6	in
1200	RLC-CU004	SRN-CU004-014	Second Inventory	SRC-CU004-SI000014	Sediment Residual Core Location	736378.22	1613365.99	New York State Plane East (ft) NAD 83	10/14/09 9:29	Core	SRC-CU004-SI000014-000006	ENV	0	6	in
1201	RLC-CU004	SRN-CU004-015	Inventory	SRC-CU004-FI000015	Sediment Residual Core Location	736149.57	1613353.07	New York State Plane East (ft) NAD 83	9/26/09 8:52	Core	SRC-CU004-FI000015-000006	ENV	0	6	in
1202	RLC-CU004	SRN-CU004-015	Inventory	SRC-CU004-FI000015	Sediment Residual Core Location	736149.57	1613353.07	New York State Plane East (ft) NAD 83	9/26/09 8:52	Core	SRC-CU004-FI000015-000006	ENV	0	6	in
1203	RLC-CU004	SRN-CU004-015	Inventory	SRC-CU004-FI000015	Sediment Residual Core Location	736149.57	1613353.07	New York State Plane East (ft) NAD 83	9/26/09 8:52	Core	SRC-CU004-FI000015-000006	ENV	0	6	in
1204	RLC-CU004	SRN-CU004-015	Inventory	SRC-CU004-FI000015	Sediment Residual Core Location	736149.57	1613353.07	New York State Plane East (ft) NAD 83	9/26/09 8:52	Core	SRC-CU004-FI000015-000006	ENV	0	6	in
1205	RLC-CU004	SRN-CU004-015	Inventory	SRC-CU004-FI000015	Sediment Residual Core Location	736149.57	1613353.07	New York State Plane East (ft) NAD 83	9/26/09 8:52	Core	SRC-CU004-FI000015-000006	ENV	0	6	in
1206	RLC-CU004	SRN-CU004-015	Inventory	SRC-CU004-FI000015	Sediment Residual Core Location	736149.57	1613353.07	New York State Plane East (ft) NAD 83	9/26/09 8:52	Core	SRC-CU004-FI000015-000006	ENV	0	6	in
1207	RLC-CU004	SRN-CU004-015	Inventory	SRC-CU004-FI000015	Sediment Residual Core Location	736149.57	1613353.07	New York State Plane East (ft) NAD 83	9/26/09 8:52	Core	SRC-CU004-FI000015-000006	ENV	0	6	in
1208	RLC-CU004	SRN-CU004-015	Inventory	SRC-CU004-FI000015	Sediment Residual Core Location	736149.57	1613353.07	New York State Plane East (ft) NAD 83	9/26/09 8:52	Core	SRC-CU004-FI000015-000006	ENV	0	6	in
1209	RLC-CU004	SRN-CU004-015	Inventory	SRC-CU004-FI000015	Sediment Residual Core Location	736149.57	1613353.07	New York State Plane East (ft) NAD 83	9/26/09 8:52	Core	SRC-CU004-FI000015-000006	ENV	0	6	in
1210	RLC-CU004	SRN-CU004-015	Inventory	SRC-CU004-FI000015	Sediment Residual Core Location	736149.57	1613353.07	New York State Plane East (ft) NAD 83	9/26/09 8:52	Core	SRC-CU004-FI000015-000006	ENV	0	6	in
1211	RLC-CU004	SRN-CU004-015	Inventory	SRC-CU004-FI000015	Sediment Residual Core Location	736149.57	1613353.07	New York State Plane East (ft) NAD 83	9/26/09 8:52	Core	SRC-CU004-FI000015-006012	ENV	6	12	in
1212	RLC-CU004	SRN-CU004-015	Inventory	SRC-CU004-FI000015	Sediment Residual Core Location	736149.57	1613353.07	New York State Plane East (ft) NAD 83	9/26/09 8:52	Core	SRC-CU004-FI000015-006012	ENV	6	12	in
1213	RLC-CU004	SRN-CU004-015	Inventory	SRC-CU004-FI000015	Sediment Residual Core Location	736149.57	1613353.07	New York State Plane East (ft) NAD 83	9/26/09 8:52	Core	SRC-CU004-FI000015-006012	ENV	6	12	in
1214	RLC-CU004	SRN-CU004-015	Inventory	SRC-CU004-FI000015	Sediment Residual Core Location	736149.57	1613353.07	New York State Plane East (ft) NAD 83	9/26/09 8:52	Core	SRC-CU004-FI000015-006012	ENV	6	12	in
1215	RLC-CU004	SRN-CU004-015	Inventory	SRC-CU004-FI000015	Sediment Residual Core Location	736149.57	1613353.07	New York State Plane East (ft) NAD 83	9/26/09 8:52	Core	SRC-CU004-FI000015-006012	ENV	6	12	in
1216	RLC-CU004	SRN-CU004-015	Inventory	SRC-CU004-FI000015	Sediment Residual Core Location	736149.57	1613353.07	New York State Plane East (ft) NAD 83	9/26/09 8:52	Core	SRC-CU004-FI000015-006012	ENV	6	12	in
1217	RLC-CU004	SRN-CU004-015	Inventory	SRC-CU004-FI000015	Sediment Residual Core Location	736149.57	1613353.07	New York State Plane East (ft) NAD 83	9/26/09 8:52	Core	SRC-CU004-FI000015-006012	ENV	6	12	in
1218	RLC-CU004	SRN-CU004-015	Inventory	SRC-CU004-FI000015	Sediment Residual Core Location	736149.57	1613353.07	New York State Plane East (ft) NAD 83	9/26/09 8:52	Core	SRC-CU004-FI000015-006012	ENV	6	12	in
1219	RLC-CU004	SRN-CU004-015	Inventory	SRC-CU004-FI000015	Sediment Residual Core Location	736149.57	1613353.07	New York State Plane East (ft) NAD 83	9/26/09 8:52	Core	SRC-CU004-FI000015-006012	ENV	6	12	in
1220	RLC-CU004	SRN-CU004-015	Inventory	SRC-CU004-FI000015	Sediment Residual Core Location	736149.57	1613353.07	New York State Plane East (ft) NAD 83	9/26/09 8:52	Core	SRC-CU004-FI000015-006012	ENV	6	12	in
1221	RLC-CU004	SRN-CU004-015	Inventory	SRC-CU004-FI000015	Sediment Residual Core Location	736149.57	1613353.07	New York State Plane East (ft) NAD 83	9/26/09 8:52	Core	SRC-CU004-FI000015-012018	ENV	12	18	in
1222	RLC-CU004	SRN-CU004-015	Inventory	SRC-CU004-FI000015	Sediment Residual Core Location	736149.57	1613353.07	New York State Plane East (ft) NAD 83	9/26/09 8:52	Core	SRC-CU004-FI000015-012018	ENV	12	18	in
1223	RLC-CU004	SRN-CU004-015	Inventory	SRC-CU004-FI000015	Sediment Residual Core Location	736149.57	1613353.07	New York State Plane East (ft) NAD 83	9/26/09 8:52	Core	SRC-CU004-FI000015-012018	ENV	12	18	in
1224	RLC-CU004	SRN-CU004-015	Inventory	SRC-CU004-FI000015	Sediment Residual Core Location	736149.57	1613353.07	New York State Plane East (ft) NAD 83	9/26/09 8:52	Core	SRC-CU004-FI000015-012018	ENV	12	18	in
1225	RLC-CU004	SRN-CU004-015	Inventory	SRC-CU004-FI000015	Sediment Residual Core Location	736149.57	1613353.07	New York State Plane East (ft) NAD 83	9/26/09 8:52	Core	SRC-CU004-FI000015-012018	ENV	12	18	in
1226	RLC-CU004	SRN-CU004-015	Inventory	SRC-CU004-FI000015	Sediment Residual Core Location	736149.57	1613353.07	New York State Plane East (ft) NAD 83	9/26/09 8:52	Core	SRC-CU004-FI000015-012018	ENV	12	18	in
1227	RLC-CU004	SRN-CU004-015	Inventory	SRC-CU004-FI000015	Sediment Residual Core Location	736149.57	1613353.07	New York State Plane East (ft) NAD 83	9/26/09 8:52	Core	SRC-CU004-FI000015-012018	ENV	12	18	in
1228	RLC-CU004	SRN-CU004-015	Inventory	SRC-CU004-FI000015	Sediment Residual Core Location	736149.57	1613353.07	New York State Plane East (ft) NAD 83	9/26/09 8:52	Core	SRC-CU004-FI000015-012018	ENV	12	18	in
1229	RLC-CU004	SRN-CU004-015	Inventory	SRC-CU004-FI000015	Sediment Residual Core Location	736149.57	1613353.07	New York State Plane East (ft) NAD 83	9/26/09 8:52	Core	SRC-CU004-FI000015-012018	ENV	12	18	in
1230	RLC-CU004	SRN-CU004-015	Inventory	SRC-CU004-FI000015	Sediment Residual Core Location	736149.57	1613353.07	New York State Plane East (ft) NAD 83	9/26/09 8:52	Core	SRC-CU004-FI000015-012018	ENV	12	18	in
1231	RLC-CU004	SRN-CU004-015	Inventory	SRC-CU004-FI000015	Sediment Residual Core Location	736149.57	1613353.07	New York State Plane East (ft) NAD 83	9/26/09 8:52	Core	SRC-CU004-FI000015-018024	ENV	18	24	in
1232	RLC-CU004	SRN-CU004-015	Inventory	SRC-CU004-FI000015	Sediment Residual Core Location	736149.57	1613353.07	New York State Plane East (ft) NAD 83	9/26/09 8:52	Core	SRC-CU004-FI000015-018024	ENV	18	24	in
1233	RLC-CU004	SRN-CU004-015	Inventory	SRC-CU004-FI000015	Sediment Residual Core Location	736149.57	1613353.07	New York State Plane East (ft) NAD 83	9/26/09 8:52	Core	SRC-CU004-FI000015-018024	ENV	18	24	in
1234	RLC-CU004	SRN-CU004-015	Inventory	SRC-CU004-FI000015	Sediment Residual Core Location	736149.57	1613353.07	New York State Plane East (ft) NAD 83	9/26/09 8:52	Core	SRC-CU004-FI000015-018024	ENV	18	24	in
1235	RLC-CU004	SRN-CU004-015	Inventory	SRC-CU004-FI000015	Sediment Residual Core Location	736149.57	1613353.07	New York State Plane East (ft) NAD 83	9/26/09 8:52	Core	SRC-CU004-FI000015-018024	ENV	18	24	in

Row ID	sample_name	dup_parent_sample_name	analyte_name	cas_rn	Lab_Reported_Result	Verified_Result	result_unit	Lab_Reported_MDL	Verified_MDL	Lab_Reported_RL	Verified_RL	limit_unit	Lab_Reported_Qualifier	Verified_Qualifier	Detected	Reportable
1171	SRC-CU004-FI000014-012018	NULL	AROCLOR 1016	12674-11-2	NULL	NULL	mg/kg	0.0033	0.0033	0.013	0.013	mg/kg	U	UJ	0	1
1172	SRC-CU004-FI000014-012018	NULL	AROCLOR 1221	11104-28-2	NULL	NULL	mg/kg	0.0033	0.0033	0.013	0.013	mg/kg	U	UJ	0	1
1173	SRC-CU004-FI000014-012018	NULL	AROCLOR 1232	11141-16-5	NULL	NULL	mg/kg	0.0033	0.0033	0.013	0.013	mg/kg	U	UJ	0	1
1174	SRC-CU004-FI000014-012018	NULL	AROCLOR 1242	53469-21-9	NULL	NULL	mg/kg	0.0033	0.0033	0.013	0.013	mg/kg	U	UJ	0	1
1175	SRC-CU004-FI000014-012018	NULL	AROCLOR 1248	12672-29-6	NULL	NULL	mg/kg	0.0033	0.0033	0.013	0.013	mg/kg	U	UJ	0	1
1176	SRC-CU004-FI000014-012018	NULL	AROCLOR 1254	11097-69-1	NULL	NULL	mg/kg	0.0033	0.0033	0.013	0.013	mg/kg	U	UJ	0	1
1177	SRC-CU004-FI000014-012018	NULL	AROCLOR 1260	11096-82-5	NULL	NULL	mg/kg	0.0033	0.0033	0.013	0.013	mg/kg	U	UJ	0	1
1178	SRC-CU004-FI000014-012018	NULL	Moisture Content	WC002	20.5	20.5	%	1	1	1	1	%	NULL	NULL	1	1
1179	SRC-CU004-FI000014-012018	NULL	Total PCBs	1336-36-3	NULL	NULL	mg/kg	0.0033	0.0033	0.05	0.05	mg/kg	U	UJ	0	1
1180	SRC-CU004-FI000014-012018	NULL	Tri+ PCBs	TRI_PLUS_PCB	0.00317295	0.00317295	mg/kg	0.0033	0.0033	0.0033	0.0033	mg/kg	NULL	U	0	1
1181	SRC-CU004-FI000014-018024	NULL	AROCLOR 1016	12674-11-2	NULL	NULL	mg/kg	0.003	0.003	0.012	0.012	mg/kg	U	UJ	0	1
1182	SRC-CU004-FI000014-018024	NULL	AROCLOR 1221	11104-28-2	NULL	NULL	mg/kg	0.003	0.003	0.012	0.012	mg/kg	U	UJ	0	1
1183	SRC-CU004-FI000014-018024	NULL	AROCLOR 1232	11141-16-5	NULL	NULL	mg/kg	0.003	0.003	0.012	0.012	mg/kg	U	UJ	0	1
1184	SRC-CU004-FI000014-018024	NULL	AROCLOR 1242	53469-21-9	NULL	NULL	mg/kg	0.003	0.003	0.012	0.012	mg/kg	U	UJ	0	1
1185	SRC-CU004-FI000014-018024	NULL	AROCLOR 1248	12672-29-6	NULL	NULL	mg/kg	0.003	0.003	0.012	0.012	mg/kg	U	UJ	0	1
1186	SRC-CU004-FI000014-018024	NULL	AROCLOR 1254	11097-69-1	NULL	NULL	mg/kg	0.003	0.003	0.012	0.012	mg/kg	U	UJ	0	1
1187	SRC-CU004-FI000014-018024	NULL	AROCLOR 1260	11096-82-5	NULL	NULL	mg/kg	0.003	0.003	0.012	0.012	mg/kg	U	UJ	0	1
1188	SRC-CU004-FI000014-018024	NULL	Moisture Content	WC002	14.5	14.5	%	1	1	1	1	%	NULL	NULL	1	1
1189	SRC-CU004-FI000014-018024	NULL	Total PCBs	1336-36-3	NULL	NULL	mg/kg	0.003	0.003	0.047	0.047	mg/kg	U	UJ	0	1
1190	SRC-CU004-FI000014-018024	NULL	Tri+ PCBs	TRI_PLUS_PCB	0.0028845	0.0028845	mg/kg	0.003	0.003	0.003	0.003	mg/kg	NULL	U	0	1
1191	SRC-CU004-SI000014-000006	NULL	AROCLOR 1016	12674-11-2	NULL	NULL	mg/kg	0.0051	0.0051	0.012	0.012	mg/kg	U	U	0	1
1192	SRC-CU004-SI000014-000006	NULL	AROCLOR 1221	11104-28-2	0.14	0.14	mg/kg	0.0051	0.0051	0.012	0.012	mg/kg	NULL	NULL	1	1
1193	SRC-CU004-SI000014-000006	NULL	AROCLOR 1232	11141-16-5	NULL	NULL	mg/kg	0.0051	0.0051	0.012	0.012	mg/kg	U	U	0	1
1194	SRC-CU004-SI000014-000006	NULL	AROCLOR 1242	53469-21-9	0.04	0.04	mg/kg	0.0051	0.0051	0.012	0.012	mg/kg	NULL	NULL	1	1
1195	SRC-CU004-SI000014-000006	NULL	AROCLOR 1248	12672-29-6	NULL	NULL	mg/kg	0.0051	0.0051	0.012	0.012	mg/kg	U	U	0	1
1196	SRC-CU004-SI000014-000006	NULL	AROCLOR 1254	11097-69-1	NULL	NULL	mg/kg	0.0051	0.0051	0.012	0.012	mg/kg	U	U	0	1
1197	SRC-CU004-SI000014-000006	NULL	AROCLOR 1260	11096-82-5	NULL	NULL	mg/kg	0.0051	0.0051	0.012	0.012	mg/kg	U	U	0	1
1198	SRC-CU004-SI000014-000006	NULL	Moisture Content	WC002	19	19	%	0.02	0.02	0.02	0.02	%	NULL	NULL	1	1
1199	SRC-CU004-SI000014-000006	NULL	Total PCBs	1336-36-3	0.18	0.18	mg/kg	0.0051	0.0051	0.049	0.049	mg/kg	NULL	NULL	1	1
1200	SRC-CU004-SI000014-000006	NULL	Tri+ PCBs	TRI_PLUS_PCB	0.05670225	0.05670225	mg/kg	0.0051	0.0051	0.0051	0.0051	mg/kg	NULL	NULL	1	1
1201	SRC-CU004-FI000015-000006	NULL	AROCLOR 1016	12674-11-2	NULL	NULL	mg/kg	0.26	0.26	0.63	0.63	mg/kg	U	U	0	1
1202	SRC-CU004-FI000015-000006	NULL	AROCLOR 1221	11104-28-2	12	12	mg/kg	0.26	0.26	0.63	0.63	mg/kg	NULL	NULL	1	1
1203	SRC-CU004-FI000015-000006	NULL	AROCLOR 1232	11141-16-5	NULL	NULL	mg/kg	0.26	0.26	0.63	0.63	mg/kg	U	U	0	1
1204	SRC-CU004-FI000015-000006	NULL	AROCLOR 1242	53469-21-9	4.6	4.6	mg/kg	0.26	0.26	0.63	0.63	mg/kg	NULL	NULL	1	1
1205	SRC-CU004-FI000015-000006	NULL	AROCLOR 1248	12672-29-6	NULL	NULL	mg/kg	0.26	0.26	0.63	0.63	mg/kg	U	U	0	1
1206	SRC-CU004-FI000015-000006	NULL	AROCLOR 1254	11097-69-1	NULL	NULL	mg/kg	0.26	0.26	0.63	0.63	mg/kg	U	U	0	1
1207	SRC-CU004-FI000015-000006	NULL	AROCLOR 1260	11096-82-5	NULL	NULL	mg/kg	0.26	0.26	0.63	0.63	mg/kg	U	U	0	1
1208	SRC-CU004-FI000015-000006	NULL	Moisture Content	WC002	36	36	%	0.019	0.019	0.019	0.019	%	NULL	NULL	1	1
1209	SRC-CU004-FI000015-000006	NULL	Total PCBs	1336-36-3	16.6	16.6	mg/kg	0.26	0.26	2.5	2.5	mg/kg	NULL	J	1	1
1210	SRC-CU004-FI000015-000006	NULL	Tri+ PCBs	TRI_PLUS_PCB	5.82935	5.82935	mg/kg	0.26	0.26	0.26	0.26	mg/kg	NULL	NULL	1	1
1211	SRC-CU004-FI000015-006012	NULL	AROCLOR 1016	12674-11-2	NULL	NULL	mg/kg	0.0031	0.0031	0.012	0.012	mg/kg	U	U	0	1
1212	SRC-CU004-FI000015-006012	NULL	AROCLOR 1221	11104-28-2	0.46	0.46	mg/kg	0.0031	0.0031	0.012	0.012	mg/kg	NULL	NULL	1	1
1213	SRC-CU004-FI000015-006012	NULL	AROCLOR 1232	11141-16-5	NULL	NULL	mg/kg	0.0031	0.0031	0.012	0.012	mg/kg	U	U	0	1
1214	SRC-CU004-FI000015-006012	NULL	AROCLOR 1242	53469-21-9	0.065	0.065	mg/kg	0.0031	0.0031	0.012	0.012	mg/kg	NULL	NULL	1	1
1215	SRC-CU004-FI000015-006012	NULL	AROCLOR 1248	12672-29-6	NULL	NULL	mg/kg	0.0031	0.0031	0.012	0.012	mg/kg	U	U	0	1
1216	SRC-CU004-FI000015-006012	NULL	AROCLOR 1254	11097-69-1	NULL	NULL	mg/kg	0.0031	0.0031	0.012	0.012	mg/kg	U	U	0	1
1217	SRC-CU004-FI000015-006012	NULL	AROCLOR 1260	11096-82-5	NULL	NULL	mg/kg	0.0031	0.0031	0.012	0.012	mg/kg	U	U	0	1
1218	SRC-CU004-FI000015-006012	NULL	Moisture Content	WC002	16.2	16.2	%	1	1	1	1	%	NULL	NULL	1	1
1219	SRC-CU004-FI000015-006012	NULL	Total PCBs	1336-36-3	0.52	0.52	mg/kg	0.0031	0.0031	0.048	0.048	mg/kg	NULL	J	1	1
1220	SRC-CU004-FI000015-006012	NULL	Tri+ PCBs	TRI_PLUS_PCB	0.1207422	0.1207422	mg/kg	0.0031	0.0031	0.0031	0.0031	mg/kg	NULL	NULL	1	1
1221	SRC-CU004-FI000015-012018	NULL	AROCLOR 1016	12674-11-2	NULL	NULL	mg/kg	0.0032	0.0032	0.012	0.012	mg/kg	U	UJ	0	1
1222	SRC-CU004-FI000015-012018	NULL	AROCLOR 1221	11104-28-2	NULL	NULL	mg/kg	0.0032	0.0032	0.012	0.012	mg/kg	U	UJ	0	1
1223	SRC-CU004-FI000015-012018	NULL	AROCLOR 1232	11141-16-5	NULL	NULL	mg/kg	0.0032	0.0032	0.012	0.012	mg/kg	U	UJ	0	1
1224	SRC-CU004-FI000015-012018	NULL	AROCLOR 1242	53469-21-9	NULL	NULL	mg/kg	0.0032	0.0032	0.012	0.012	mg/kg	U	UJ	0	1
1225	SRC-CU004-FI000015-012018	NULL	AROCLOR 1248	12672-29-6	NULL	NULL	mg/kg	0.0032	0.0032	0.012	0.012	mg/kg	U	UJ	0	1
1226	SRC-CU004-FI000015-012018	NULL	AROCLOR 1254	11097-69-1	NULL	NULL	mg/kg	0.0032	0.0032	0.012	0.012	mg/kg	U	UJ	0	1
1227	SRC-CU004-FI000015-012018	NULL	AROCLOR 1260	11096-82-5	NULL	NULL	mg/kg	0.0032	0.0032	0.012	0.012	mg/kg	U	UJ	0	1
1228	SRC-CU004-FI000015-012018	NULL	Moisture Content	WC002	18.2	18.2	%	1	1	1	1	%	NULL	NULL	1	1
1229	SRC-CU004-FI000015-012018	NULL	Total PCBs	1336-36-3	NULL	NULL	mg/kg	0.0032	0.0032	0.049	0.049	mg/kg	U	UJ	0	1
1230	SRC-CU004-FI000015-012018	NULL	Tri+ PCBs	TRI_PLUS_PCB	0.0030768	0.0030768	mg/kg	0.0032	0.0032	0.0032	0.0032	mg/kg	NULL	U	0	1
1231	SRC-CU004-FI000015-018024	NULL	AROCLOR 1016	12674-11-2	NULL	NULL	mg/kg	0.0033	0.0033	0.013	0.013	mg/kg	U	U	0	1
1232	SRC-CU004-FI000015-018024	NULL	AROCLOR 1221	11104-28-2	0.015	0.015	mg/kg	0.0033	0.0033	0.013	0.013	mg/kg	NULL	NULL	1	1
1233	SRC-CU004-FI000015-018024	NULL	AROCLOR 1232	11141-16-5	NULL	NULL	mg/kg	0.0033	0.0033	0.013	0.013	mg/kg	U	U	0	1
1234	SRC-CU004-FI000015-018024	NULL	AROCLOR 1242	53469-21-9	NULL	NULL	mg/kg	0.0033	0.0033	0.013	0.013	mg/kg	U	U	0	1
1235	SRC-CU004-FI000015-018024	NULL	AROCLOR 1248	12672-29-6	NULL	NULL	mg/kg	0.0033	0.0033	0.013	0.013	mg/kg	U	U	0	1

Row ID	cu_id	node_id	dredge_pass	core_id	location_type	x_coord	y_coord	coord_system	sample_dt	collection_method	sample_name	sample_type	start_depth	end_depth	depth_unit
1236	RLC-CU004	SRN-CU004-015	Inventory	SRC-CU004-FI000015	Sediment Residual Core Location	736149.57	1613353.07	New York State Plane East (ft) NAD 83	9/26/09 8:52	Core	SRC-CU004-FI000015-018024	ENV	18	24	in
1237	RLC-CU004	SRN-CU004-015	Inventory	SRC-CU004-FI000015	Sediment Residual Core Location	736149.57	1613353.07	New York State Plane East (ft) NAD 83	9/26/09 8:52	Core	SRC-CU004-FI000015-018024	ENV	18	24	in
1238	RLC-CU004	SRN-CU004-015	Inventory	SRC-CU004-FI000015	Sediment Residual Core Location	736149.57	1613353.07	New York State Plane East (ft) NAD 83	9/26/09 8:52	Core	SRC-CU004-FI000015-018024	ENV	18	24	in
1239	RLC-CU004	SRN-CU004-015	Inventory	SRC-CU004-FI000015	Sediment Residual Core Location	736149.57	1613353.07	New York State Plane East (ft) NAD 83	9/26/09 8:52	Core	SRC-CU004-FI000015-018024	ENV	18	24	in
1240	RLC-CU004	SRN-CU004-015	Inventory	SRC-CU004-FI000015	Sediment Residual Core Location	736149.57	1613353.07	New York State Plane East (ft) NAD 83	9/26/09 8:52	Core	SRC-CU004-FI000015-018024	ENV	18	24	in
1241	RLC-CU004	SRN-CU004-015	Inventory	SRC-CU004-FI000015	Sediment Residual Core Location	736149.57	1613353.07	New York State Plane East (ft) NAD 83	9/26/09 8:52	Core	SRC-CU004-FI000015-024028	ENV	24	28	in
1242	RLC-CU004	SRN-CU004-015	Inventory	SRC-CU004-FI000015	Sediment Residual Core Location	736149.57	1613353.07	New York State Plane East (ft) NAD 83	9/26/09 8:52	Core	SRC-CU004-FI000015-024028	ENV	24	28	in
1243	RLC-CU004	SRN-CU004-015	Inventory	SRC-CU004-FI000015	Sediment Residual Core Location	736149.57	1613353.07	New York State Plane East (ft) NAD 83	9/26/09 8:52	Core	SRC-CU004-FI000015-024028	ENV	24	28	in
1244	RLC-CU004	SRN-CU004-015	Inventory	SRC-CU004-FI000015	Sediment Residual Core Location	736149.57	1613353.07	New York State Plane East (ft) NAD 83	9/26/09 8:52	Core	SRC-CU004-FI000015-024028	ENV	24	28	in
1245	RLC-CU004	SRN-CU004-015	Inventory	SRC-CU004-FI000015	Sediment Residual Core Location	736149.57	1613353.07	New York State Plane East (ft) NAD 83	9/26/09 8:52	Core	SRC-CU004-FI000015-024028	ENV	24	28	in
1246	RLC-CU004	SRN-CU004-015	Inventory	SRC-CU004-FI000015	Sediment Residual Core Location	736149.57	1613353.07	New York State Plane East (ft) NAD 83	9/26/09 8:52	Core	SRC-CU004-FI000015-024028	ENV	24	28	in
1247	RLC-CU004	SRN-CU004-015	Inventory	SRC-CU004-FI000015	Sediment Residual Core Location	736149.57	1613353.07	New York State Plane East (ft) NAD 83	9/26/09 8:52	Core	SRC-CU004-FI000015-024028	ENV	24	28	in
1248	RLC-CU004	SRN-CU004-015	Inventory	SRC-CU004-FI000015	Sediment Residual Core Location	736149.57	1613353.07	New York State Plane East (ft) NAD 83	9/26/09 8:52	Core	SRC-CU004-FI000015-024028	ENV	24	28	in
1249	RLC-CU004	SRN-CU004-015	Inventory	SRC-CU004-FI000015	Sediment Residual Core Location	736149.57	1613353.07	New York State Plane East (ft) NAD 83	9/26/09 8:52	Core	SRC-CU004-FI000015-024028	ENV	24	28	in
1250	RLC-CU004	SRN-CU004-015	Inventory	SRC-CU004-FI000015	Sediment Residual Core Location	736149.57	1613353.07	New York State Plane East (ft) NAD 83	9/26/09 8:52	Core	SRC-CU004-FI000015-024028	ENV	24	28	in
1251	RLC-CU004	SRN-CU004-015	Second Inventory	SRC-CU004-SI000015	Sediment Residual Core Location	736151.29	1613354.18	New York State Plane East (ft) NAD 83	10/20/09 8:50	Core	SRC-CU004-SI000015-000006	ENV	0	6	in
1252	RLC-CU004	SRN-CU004-015	Second Inventory	SRC-CU004-SI000015	Sediment Residual Core Location	736151.29	1613354.18	New York State Plane East (ft) NAD 83	10/20/09 8:50	Core	SRC-CU004-SI000015-000006	ENV	0	6	in
1253	RLC-CU004	SRN-CU004-015	Second Inventory	SRC-CU004-SI000015	Sediment Residual Core Location	736151.29	1613354.18	New York State Plane East (ft) NAD 83	10/20/09 8:50	Core	SRC-CU004-SI000015-000006	ENV	0	6	in
1254	RLC-CU004	SRN-CU004-015	Second Inventory	SRC-CU004-SI000015	Sediment Residual Core Location	736151.29	1613354.18	New York State Plane East (ft) NAD 83	10/20/09 8:50	Core	SRC-CU004-SI000015-000006	ENV	0	6	in
1255	RLC-CU004	SRN-CU004-015	Second Inventory	SRC-CU004-SI000015	Sediment Residual Core Location	736151.29	1613354.18	New York State Plane East (ft) NAD 83	10/20/09 8:50	Core	SRC-CU004-SI000015-000006	ENV	0	6	in
1256	RLC-CU004	SRN-CU004-015	Second Inventory	SRC-CU004-SI000015	Sediment Residual Core Location	736151.29	1613354.18	New York State Plane East (ft) NAD 83	10/20/09 8:50	Core	SRC-CU004-SI000015-000006	ENV	0	6	in
1257	RLC-CU004	SRN-CU004-015	Second Inventory	SRC-CU004-SI000015	Sediment Residual Core Location	736151.29	1613354.18	New York State Plane East (ft) NAD 83	10/20/09 8:50	Core	SRC-CU004-SI000015-000006	ENV	0	6	in
1258	RLC-CU004	SRN-CU004-015	Second Inventory	SRC-CU004-SI000015	Sediment Residual Core Location	736151.29	1613354.18	New York State Plane East (ft) NAD 83	10/20/09 8:50	Core	SRC-CU004-SI000015-000006	ENV	0	6	in
1259	RLC-CU004	SRN-CU004-015	Second Inventory	SRC-CU004-SI000015	Sediment Residual Core Location	736151.29	1613354.18	New York State Plane East (ft) NAD 83	10/20/09 8:50	Core	SRC-CU004-SI000015-000006	ENV	0	6	in
1260	RLC-CU004	SRN-CU004-015	Second Inventory	SRC-CU004-SI000015	Sediment Residual Core Location	736151.29	1613354.18	New York State Plane East (ft) NAD 83	10/20/09 8:50	Core	SRC-CU004-SI000015-000006	ENV	0	6	in
1261	RLC-CU004	SRN-CU004-015	Second Inventory	SRC-CU004-SI000015	Sediment Residual Core Location	736151.29	1613354.18	New York State Plane East (ft) NAD 83	10/20/09 8:50	Core	SRC-CU004-SI000015-BD0001	DUP	0	6	in
1262	RLC-CU004	SRN-CU004-015	Second Inventory	SRC-CU004-SI000015	Sediment Residual Core Location	736151.29	1613354.18	New York State Plane East (ft) NAD 83	10/20/09 8:50	Core	SRC-CU004-SI000015-BD0001	DUP	0	6	in
1263	RLC-CU004	SRN-CU004-015	Second Inventory	SRC-CU004-SI000015	Sediment Residual Core Location	736151.29	1613354.18	New York State Plane East (ft) NAD 83	10/20/09 8:50	Core	SRC-CU004-SI000015-BD0001	DUP	0	6	in
1264	RLC-CU004	SRN-CU004-015	Second Inventory	SRC-CU004-SI000015	Sediment Residual Core Location	736151.29	1613354.18	New York State Plane East (ft) NAD 83	10/20/09 8:50	Core	SRC-CU004-SI000015-BD0001	DUP	0	6	in
1265	RLC-CU004	SRN-CU004-015	Second Inventory	SRC-CU004-SI000015	Sediment Residual Core Location	736151.29	1613354.18	New York State Plane East (ft) NAD 83	10/20/09 8:50	Core	SRC-CU004-SI000015-BD0001	DUP	0	6	in
1266	RLC-CU004	SRN-CU004-015	Second Inventory	SRC-CU004-SI000015	Sediment Residual Core Location	736151.29	1613354.18	New York State Plane East (ft) NAD 83	10/20/09 8:50	Core	SRC-CU004-SI000015-BD0001	DUP	0	6	in
1267	RLC-CU004	SRN-CU004-015	Second Inventory	SRC-CU004-SI000015	Sediment Residual Core Location	736151.29	1613354.18	New York State Plane East (ft) NAD 83	10/20/09 8:50	Core	SRC-CU004-SI000015-BD0001	DUP	0	6	in
1268	RLC-CU004	SRN-CU004-015	Second Inventory	SRC-CU004-SI000015	Sediment Residual Core Location	736151.29	1613354.18	New York State Plane East (ft) NAD 83	10/20/09 8:50	Core	SRC-CU004-SI000015-BD0001	DUP	0	6	in
1269	RLC-CU004	SRN-CU004-015	Second Inventory	SRC-CU004-SI000015	Sediment Residual Core Location	736151.29	1613354.18	New York State Plane East (ft) NAD 83	10/20/09 8:50	Core	SRC-CU004-SI000015-BD0001	DUP	0	6	in
1270	RLC-CU004	SRN-CU004-015	Second Inventory	SRC-CU004-SI000015	Sediment Residual Core Location	736151.29	1613354.18	New York State Plane East (ft) NAD 83	10/20/09 8:50	Core	SRC-CU004-SI000015-BD0001	DUP	0	6	in
1271	RLC-CU004	SRN-CU004-016	Inventory	SRC-CU004-FI000016	Sediment Residual Core Location	736334.86	1613294.97	New York State Plane East (ft) NAD 83	9/28/09 11:05	Core	SRC-CU004-FI000016-000006	ENV	0	6	in
1272	RLC-CU004	SRN-CU004-016	Inventory	SRC-CU004-FI000016	Sediment Residual Core Location	736334.86	1613294.97	New York State Plane East (ft) NAD 83	9/28/09 11:05	Core	SRC-CU004-FI000016-000006	ENV	0	6	in
1273	RLC-CU004	SRN-CU004-016	Inventory	SRC-CU004-FI000016	Sediment Residual Core Location	736334.86	1613294.97	New York State Plane East (ft) NAD 83	9/28/09 11:05	Core	SRC-CU004-FI000016-000006	ENV	0	6	in
1274	RLC-CU004	SRN-CU004-016	Inventory	SRC-CU004-FI000016	Sediment Residual Core Location	736334.86	1613294.97	New York State Plane East (ft) NAD 83	9/28/09 11:05	Core	SRC-CU004-FI000016-000006	ENV	0	6	in
1275	RLC-CU004	SRN-CU004-016	Inventory	SRC-CU004-FI000016	Sediment Residual Core Location	736334.86	1613294.97	New York State Plane East (ft) NAD 83	9/28/09 11:05	Core	SRC-CU004-FI000016-000006	ENV	0	6	in
1276	RLC-CU004	SRN-CU004-016	Inventory	SRC-CU004-FI000016	Sediment Residual Core Location	736334.86	1613294.97	New York State Plane East (ft) NAD 83	9/28/09 11:05	Core	SRC-CU004-FI000016-000006	ENV	0	6	in
1277	RLC-CU004	SRN-CU004-016	Inventory	SRC-CU004-FI000016	Sediment Residual Core Location	736334.86	1613294.97	New York State Plane East (ft) NAD 83	9/28/09 11:05	Core	SRC-CU004-FI000016-000006	ENV	0	6	in
1278	RLC-CU004	SRN-CU004-016	Inventory	SRC-CU004-FI000016	Sediment Residual Core Location	736334.86	1613294.97	New York State Plane East (ft) NAD 83	9/28/09 11:05	Core	SRC-CU004-FI000016-000006	ENV	0	6	in
1279	RLC-CU004	SRN-CU004-016	Inventory	SRC-CU004-FI000016	Sediment Residual Core Location	736334.86	1613294.97	New York State Plane East (ft) NAD 83	9/28/09 11:05	Core	SRC-CU004-FI000016-000006	ENV	0	6	in
1280	RLC-CU004	SRN-CU004-016	Inventory	SRC-CU004-FI000016	Sediment Residual Core Location	736334.86	1613294.97	New York State Plane East (ft) NAD 83	9/28/09 11:05	Core	SRC-CU004-FI000016-000006	ENV	0	6	in
1281	RLC-CU004	SRN-CU004-016	Inventory	SRC-CU004-FI000016	Sediment Residual Core Location	736334.86	1613294.97	New York State Plane East (ft) NAD 83	9/28/09 11:05	Core	SRC-CU004-FI000016-006012	ENV	6	12	in
1282	RLC-CU004	SRN-CU004-016	Inventory	SRC-CU004-FI000016	Sediment Residual Core Location	736334.86	1613294.97	New York State Plane East (ft) NAD 83	9/28/09 11:05	Core	SRC-CU004-FI000016-006012	ENV	6	12	in
1283	RLC-CU004	SRN-CU004-016	Inventory	SRC-CU004-FI000016	Sediment Residual Core Location	736334.86	1613294.97	New York State Plane East (ft) NAD 83	9/28/09 11:05	Core	SRC-CU004-FI000016-006012	ENV	6	12	in
1284	RLC-CU004	SRN-CU004-016	Inventory	SRC-CU004-FI000016	Sediment Residual Core Location	736334.86	1613294.97	New York State Plane East (ft) NAD 83	9/28/09 11:05	Core	SRC-CU004-FI000016-006012	ENV	6	12	in
1285	RLC-CU004	SRN-CU004-016	Inventory	SRC-CU004-FI000016	Sediment Residual Core Location	736334.86	1613294.97	New York State Plane East (ft) NAD 83	9/28/09 11:05	Core	SRC-CU004-FI000016-006012	ENV	6	12	in
1286	RLC-CU004	SRN-CU004-016	Inventory	SRC-CU004-FI000016	Sediment Residual Core Location	736334.86	1613294.97	New York State Plane East (ft) NAD 83	9/28/09 11:05	Core	SRC-CU004-FI000016-006012	ENV	6	12	in
1287	RLC-CU004	SRN-CU004-016	Inventory	SRC-CU004-FI000016	Sediment Residual Core Location	736334.86	1613294.97	New York State Plane East (ft) NAD 83	9/28/09 11:05	Core	SRC-CU004-FI000016-006012	ENV	6	12	in
1288	RLC-CU004	SRN-CU004-016	Inventory	SRC-CU004-FI000016	Sediment Residual Core Location	736334.86	1613294.97	New York State Plane East (ft) NAD 83	9/28/09 11:05	Core	SRC-CU004-FI000016-006012	ENV	6	12	in
1289	RLC-CU004	SRN-CU004-016	Inventory	SRC-CU004-FI000016	Sediment Residual Core Location	736334.86	1613294.97	New York State Plane East (ft) NAD 83	9/28/09 11:05	Core	SRC-CU004-FI000016-006012	ENV	6	12	in
1290	RLC-CU004	SRN-CU004-016	Inventory	SRC-CU004-FI000016	Sediment Residual Core Location	736334.86	1613294.97	New York State Plane East (ft) NAD 83	9/28/09 11:05	Core	SRC-CU004-FI000016-006012	ENV	6	12	in
1291	RLC-CU004	SRN-CU004-016	Inventory	SRC-CU004-FI000016	Sediment Residual Core Location	736334.86	1613294.97	New York State Plane East (ft) NAD 83	9/28/09 11:05	Core	SRC-CU004-FI000016-012018	ENV	12	18	in
1292	RLC-CU004	SRN-CU004-016	Inventory	SRC-CU004-FI000016	Sediment Residual Core Location	736334.86	1613294.97	New York State Plane East (ft) NAD 83	9/28/09 11:05	Core	SRC-CU004-FI000016-012018	ENV	12	18	in
1293	RLC-CU004	SRN-CU004-016	Inventory	SRC-CU004-FI000016	Sediment Residual Core Location	736334.86	1613294.97	New York State Plane East (ft) NAD 83	9/28/09 11:05	Core	SRC-CU004-FI000016-012018	ENV	12	18	in
1294	RLC-CU004	SRN-CU004-016	Inventory	SRC-CU004-FI000016	Sediment Residual Core Location	736334.86	1613294.97	New York State Plane East (ft) NAD 83	9/28/09 11:05	Core	SRC-CU004-FI000016-012018	ENV	12	18	in
1295	RLC-CU004	SRN-CU004-016	Inventory	SRC-CU004-FI000016	Sediment Residual Core Location	736334.86	1613294.97	New York State Plane East (ft) NAD 83	9/28/09 11:05	Core	SRC-CU004-FI000016-012018	ENV	12	18	in
1296	RLC-CU004	SRN-CU004-016	Inventory	SRC-CU004-FI000016	Sediment Residual Core Location	736334.86	1613294.97	New York State Plane East (ft) NAD 83	9/28/09 11:05	Core	SRC-CU004-FI000016-012018	ENV	12	18	in
1297	RLC-CU004	SRN-CU004-016	Inventory	SRC-CU004-FI000016	Sediment Residual Core Location	736334.86	1613294.97	New York State Plane East (ft) NAD 83	9/28/09 11:05	Core	SRC-CU004-FI000016-012018	ENV	12	18	in
1298	RLC-CU004	SRN-CU004-016	Inventory	SRC-CU004-FI000016	Sediment Residual Core Location	736334.86	1613294.97	New York State Plane East (ft) NAD 83	9/28/09 11:05	Core	SRC-CU004-FI000016-012018	ENV	12	18	in
1299	RLC-CU004	SRN-CU004-016	Inventory	SRC-CU004-FI000016	Sediment Residual Core Location	736334.86	1613294.97	New York State Plane East (ft) NAD 83	9/28/09 11:05	Core	SRC-CU004-FI000016-012018	ENV	12	18	in
1300	RLC-CU004	SRN-CU004-016	Inventory	SRC-CU004-FI000016	Sediment Residual Core Location	736334.86	1613294.97	New York State Plane East (ft) NAD 83	9/28/09 11:05	Core	SRC-CU004-FI000016-012018	ENV	12	18	in

Row ID	sample_name	dup_parent_sample_name	analyte_name	cas_rn	Lab_Reported_Result	Verified_Result	result_unit	Lab_Reported_MDL	Verified_MDL	Lab_Reported_RL	Verified_RL	limit_unit	Lab_Reported_Qualifier	Verified_Qualifier	Detected	Reportable
1236	SRC-CU004-FI000015-018024	NULL	AROCLOR 1254	11097-69-1	NULL	NULL	mg/kg	0.0033	0.0033	0.013	0.013	mg/kg	U	U	0	1
1237	SRC-CU004-FI000015-018024	NULL	AROCLOR 1260	11096-82-5	NULL	NULL	mg/kg	0.0033	0.0033	0.013	0.013	mg/kg	U	U	0	1
1238	SRC-CU004-FI000015-018024	NULL	Moisture Content	WC002	20.8	20.8	%	1	1	1	1	%	NULL	NULL	1	1
1239	SRC-CU004-FI000015-018024	NULL	Total PCBs	1336-36-3	0.015	0.015	mg/kg	0.0033	0.0033	0.051	0.051	mg/kg	J	J	1	1
1240	SRC-CU004-FI000015-018024	NULL	Tri+ PCBs	TRI_PLUS_PCB	0.0049485	0.0049485	mg/kg	0.0033	0.0033	0.0033	0.0033	mg/kg	NULL	NULL	1	1
1241	SRC-CU004-FI000015-024028	NULL	AROCLOR 1016	12674-11-2	NULL	NULL	mg/kg	0.005	0.005	0.012	0.012	mg/kg	U	U	0	1
1242	SRC-CU004-FI000015-024028	NULL	AROCLOR 1221	11104-28-2	NULL	NULL	mg/kg	0.005	0.005	0.012	0.012	mg/kg	U	U	0	1
1243	SRC-CU004-FI000015-024028	NULL	AROCLOR 1232	11141-16-5	NULL	NULL	mg/kg	0.005	0.005	0.012	0.012	mg/kg	U	U	0	1
1244	SRC-CU004-FI000015-024028	NULL	AROCLOR 1242	53469-21-9	NULL	NULL	mg/kg	0.005	0.005	0.012	0.012	mg/kg	U	U	0	1
1245	SRC-CU004-FI000015-024028	NULL	AROCLOR 1248	12672-29-6	NULL	NULL	mg/kg	0.005	0.005	0.012	0.012	mg/kg	U	U	0	1
1246	SRC-CU004-FI000015-024028	NULL	AROCLOR 1254	11097-69-1	NULL	NULL	mg/kg	0.005	0.005	0.012	0.012	mg/kg	U	U	0	1
1247	SRC-CU004-FI000015-024028	NULL	AROCLOR 1260	11096-82-5	NULL	NULL	mg/kg	0.005	0.005	0.012	0.012	mg/kg	U	U	0	1
1248	SRC-CU004-FI000015-024028	NULL	Moisture Content	WC002	19	19	%	0.019	0.019	0.019	0.019	%	NULL	NULL	1	1
1249	SRC-CU004-FI000015-024028	NULL	Total PCBs	1336-36-3	NULL	NULL	mg/kg	0.005	0.005	0.048	0.048	mg/kg	U	U	0	1
1250	SRC-CU004-FI000015-024028	NULL	Tri+ PCBs	TRI_PLUS_PCB	0.0048075	0.0048075	mg/kg	0.005	0.005	0.005	0.005	mg/kg	NULL	U	0	1
1251	SRC-CU004-SI000015-000006	NULL	AROCLOR 1016	12674-11-2	NULL	NULL	mg/kg	0.005	0.005	0.012	0.012	mg/kg	U	U	0	1
1252	SRC-CU004-SI000015-000006	NULL	AROCLOR 1221	11104-28-2	0.019	0.019	mg/kg	0.005	0.005	0.012	0.012	mg/kg	NULL	NULL	1	1
1253	SRC-CU004-SI000015-000006	NULL	AROCLOR 1232	11141-16-5	NULL	NULL	mg/kg	0.005	0.005	0.012	0.012	mg/kg	U	U	0	1
1254	SRC-CU004-SI000015-000006	NULL	AROCLOR 1242	53469-21-9	NULL	NULL	mg/kg	0.005	0.005	0.012	0.012	mg/kg	U	U	0	1
1255	SRC-CU004-SI000015-000006	NULL	AROCLOR 1248	12672-29-6	NULL	NULL	mg/kg	0.005	0.005	0.012	0.012	mg/kg	U	U	0	1
1256	SRC-CU004-SI000015-000006	NULL	AROCLOR 1254	11097-69-1	NULL	NULL	mg/kg	0.005	0.005	0.012	0.012	mg/kg	U	U	0	1
1257	SRC-CU004-SI000015-000006	NULL	AROCLOR 1260	11096-82-5	NULL	NULL	mg/kg	0.005	0.005	0.012	0.012	mg/kg	U	U	0	1
1258	SRC-CU004-SI000015-000006	NULL	Moisture Content	WC002	18	18	%	0.018	0.018	0.018	0.018	%	NULL	NULL	1	1
1259	SRC-CU004-SI000015-000006	NULL	Total PCBs	1336-36-3	0.019	0.019	mg/kg	0.005	0.005	0.048	0.048	mg/kg	J	J	1	1
1260	SRC-CU004-SI000015-000006	NULL	Tri+ PCBs	TRI_PLUS_PCB	0.007002	0.007002	mg/kg	0.005	0.005	0.005	0.005	mg/kg	NULL	NULL	1	1
1261	SRC-CU004-SI000015-BD0001	SRC-CU004-SI000015-000006	AROCLOR 1016	12674-11-2	NULL	NULL	mg/kg	0.005	0.005	0.012	0.012	mg/kg	U	U	0	1
1262	SRC-CU004-SI000015-BD0001	SRC-CU004-SI000015-000006	AROCLOR 1221	11104-28-2	0.015	0.015	mg/kg	0.005	0.005	0.012	0.012	mg/kg	NULL	NULL	1	1
1263	SRC-CU004-SI000015-BD0001	SRC-CU004-SI000015-000006	AROCLOR 1232	11141-16-5	NULL	NULL	mg/kg	0.005	0.005	0.012	0.012	mg/kg	U	U	0	1
1264	SRC-CU004-SI000015-BD0001	SRC-CU004-SI000015-000006	AROCLOR 1242	53469-21-9	NULL	NULL	mg/kg	0.005	0.005	0.012	0.012	mg/kg	U	U	0	1
1265	SRC-CU004-SI000015-BD0001	SRC-CU004-SI000015-000006	AROCLOR 1248	12672-29-6	NULL	NULL	mg/kg	0.005	0.005	0.012	0.012	mg/kg	U	U	0	1
1266	SRC-CU004-SI000015-BD0001	SRC-CU004-SI000015-000006	AROCLOR 1254	11097-69-1	NULL	NULL	mg/kg	0.005	0.005	0.012	0.012	mg/kg	U	U	0	1
1267	SRC-CU004-SI000015-BD0001	SRC-CU004-SI000015-000006	AROCLOR 1260	11096-82-5	NULL	NULL	mg/kg	0.005	0.005	0.012	0.012	mg/kg	U	U	0	1
1268	SRC-CU004-SI000015-BD0001	SRC-CU004-SI000015-000006	Moisture Content	WC002	21	21	%	0.018	0.018	0.018	0.018	%	NULL	NULL	1	1
1269	SRC-CU004-SI000015-BD0001	SRC-CU004-SI000015-000006	Total PCBs	1336-36-3	0.015	0.015	mg/kg	0.005	0.005	0.049	0.049	mg/kg	J	J	1	1
1270	SRC-CU004-SI000015-BD0001	SRC-CU004-SI000015-000006	Tri+ PCBs	TRI_PLUS_PCB	0.00647	0.00647	mg/kg	0.005	0.005	0.005	0.005	mg/kg	NULL	NULL	1	1
1271	SRC-CU004-FI000016-000006	NULL	AROCLOR 1016	12674-11-2	NULL	NULL	mg/kg	0.034	0.034	0.083	0.083	mg/kg	U	U	0	1
1272	SRC-CU004-FI000016-000006	NULL	AROCLOR 1221	11104-28-2	1.7	1.7	mg/kg	0.034	0.034	0.083	0.083	mg/kg	NULL	NULL	1	1
1273	SRC-CU004-FI000016-000006	NULL	AROCLOR 1232	11141-16-5	NULL	NULL	mg/kg	0.034	0.034	0.083	0.083	mg/kg	U	U	0	1
1274	SRC-CU004-FI000016-000006	NULL	AROCLOR 1242	53469-21-9	0.83	0.83	mg/kg	0.034	0.034	0.083	0.083	mg/kg	NULL	NULL	1	1
1275	SRC-CU004-FI000016-000006	NULL	AROCLOR 1248	12672-29-6	NULL	NULL	mg/kg	0.034	0.034	0.083	0.083	mg/kg	U	U	0	1
1276	SRC-CU004-FI000016-000006	NULL	AROCLOR 1254	11097-69-1	0.25	0.25	mg/kg	0.034	0.034	0.083	0.083	mg/kg	NULL	J	1	1
1277	SRC-CU004-FI000016-000006	NULL	AROCLOR 1260	11096-82-5	NULL	NULL	mg/kg	0.034	0.034	0.083	0.083	mg/kg	U	U	0	1
1278	SRC-CU004-FI000016-000006	NULL	Moisture Content	WC002	28	28	%	0.02	0.02	0.02	0.02	%	NULL	NULL	1	1
1279	SRC-CU004-FI000016-000006	NULL	Total PCBs	1336-36-3	2.78	2.78	mg/kg	0.034	0.034	0.33	0.33	mg/kg	NULL	J	1	1
1280	SRC-CU004-FI000016-000006	NULL	Tri+ PCBs	TRI_PLUS_PCB	1.1927	1.1927	mg/kg	0.034	0.034	0.034	0.034	mg/kg	NULL	NULL	1	1
1281	SRC-CU004-FI000016-006012	NULL	AROCLOR 1016	12674-11-2	NULL	NULL	mg/kg	0.0033	0.0033	0.013	0.013	mg/kg	U	U	0	1
1282	SRC-CU004-FI000016-006012	NULL	AROCLOR 1221	11104-28-2	0.028	0.028	mg/kg	0.0033	0.0033	0.013	0.013	mg/kg	NULL	NULL	1	1
1283	SRC-CU004-FI000016-006012	NULL	AROCLOR 1232	11141-16-5	NULL	NULL	mg/kg	0.0033	0.0033	0.013	0.013	mg/kg	U	U	0	1
1284	SRC-CU004-FI000016-006012	NULL	AROCLOR 1242	53469-21-9	0.013	0.013	mg/kg	0.0033	0.0033	0.013	0.013	mg/kg	NULL	NULL	1	1
1285	SRC-CU004-FI000016-006012	NULL	AROCLOR 1248	12672-29-6	NULL	NULL	mg/kg	0.0033	0.0033	0.013	0.013	mg/kg	U	U	0	1
1286	SRC-CU004-FI000016-006012	NULL	AROCLOR 1254	11097-69-1	NULL	NULL	mg/kg	0.0033	0.0033	0.013	0.013	mg/kg	U	U	0	1
1287	SRC-CU004-FI000016-006012	NULL	AROCLOR 1260	11096-82-5	NULL	NULL	mg/kg	0.0033	0.0033	0.013	0.013	mg/kg	U	U	0	1
1288	SRC-CU004-FI000016-006012	NULL	Moisture Content	WC002	21.4	21.4	%	1	1	1	1	%	NULL	NULL	1	1
1289	SRC-CU004-FI000016-006012	NULL	Total PCBs	1336-36-3	0.041	0.041	mg/kg	0.0033	0.0033	0.051	0.051	mg/kg	J	J	1	1
1290	SRC-CU004-FI000016-006012	NULL	Tri+ PCBs	TRI_PLUS_PCB	0.01683575	0.01683575	mg/kg	0.0033	0.0033	0.0033	0.0033	mg/kg	NULL	NULL	1	1
1291	SRC-CU004-FI000016-012018	NULL	AROCLOR 1016	12674-11-2	NULL	NULL	mg/kg	0.0034	0.0034	0.013	0.013	mg/kg	U	U	0	1
1292	SRC-CU004-FI000016-012018	NULL	AROCLOR 1221	11104-28-2	0.0058	0.0058	mg/kg	0.0034	0.0034	0.013	0.013	mg/kg	J	J	1	1
1293	SRC-CU004-FI000016-012018	NULL	AROCLOR 1232	11141-16-5	NULL	NULL	mg/kg	0.0034	0.0034	0.013	0.013	mg/kg	U	U	0	1
1294	SRC-CU004-FI000016-012018	NULL	AROCLOR 1242	53469-21-9	NULL	NULL	mg/kg	0.0034	0.0034	0.013	0.013	mg/kg	U	U	0	1
1295	SRC-CU004-FI000016-012018	NULL	AROCLOR 1248	12672-29-6	NULL	NULL	mg/kg	0.0034	0.0034	0.013	0.013	mg/kg	U	U	0	1
1296	SRC-CU004-FI000016-012018	NULL	AROCLOR 1254	11097-69-1	NULL	NULL	mg/kg	0.0034	0.0034	0.013	0.013	mg/kg	U	U	0	1
1297	SRC-CU004-FI000016-012018	NULL	AROCLOR 1260	11096-82-5	NULL	NULL	mg/kg	0.0034	0.0034	0.013	0.013	mg/kg	U	U	0	1
1298	SRC-CU004-FI000016-012018	NULL	Moisture Content	WC002	23.7	23.7	%	1	1	1	1	%	NULL	NULL	1	1
1299	SRC-CU004-FI000016-012018	NULL	Total PCBs	1336-36-3	0.0058	0.0058	mg/kg	0.0034	0.0034	0.052	0.052	mg/kg	J	J	1	1
1300	SRC-CU004-FI000016-012018	NULL	Tri+ PCBs	TRI_PLUS_PCB	0.0038144	0.0038144	mg/kg	0.0034	0.0034	0.0034	0.0034	mg/kg	NULL	NULL	1	1

Row ID	cu_id	node_id	dredge_pass	core_id	location_type	x_coord	y_coord	coord_system	sample_dt	collection_method	sample_name	sample_type	start_depth	end_depth	depth_unit
1301	RLC-CU004	SRN-CU004-016	Inventory	SRC-CU004-FI000016	Sediment Residual Core Location	736334.86	1613294.97	New York State Plane East (ft) NAD 83	9/28/09 11:05	Core	SRC-CU004-FI000016-018024	ENV	18	24	in
1302	RLC-CU004	SRN-CU004-016	Inventory	SRC-CU004-FI000016	Sediment Residual Core Location	736334.86	1613294.97	New York State Plane East (ft) NAD 83	9/28/09 11:05	Core	SRC-CU004-FI000016-018024	ENV	18	24	in
1303	RLC-CU004	SRN-CU004-016	Inventory	SRC-CU004-FI000016	Sediment Residual Core Location	736334.86	1613294.97	New York State Plane East (ft) NAD 83	9/28/09 11:05	Core	SRC-CU004-FI000016-018024	ENV	18	24	in
1304	RLC-CU004	SRN-CU004-016	Inventory	SRC-CU004-FI000016	Sediment Residual Core Location	736334.86	1613294.97	New York State Plane East (ft) NAD 83	9/28/09 11:05	Core	SRC-CU004-FI000016-018024	ENV	18	24	in
1305	RLC-CU004	SRN-CU004-016	Inventory	SRC-CU004-FI000016	Sediment Residual Core Location	736334.86	1613294.97	New York State Plane East (ft) NAD 83	9/28/09 11:05	Core	SRC-CU004-FI000016-018024	ENV	18	24	in
1306	RLC-CU004	SRN-CU004-016	Inventory	SRC-CU004-FI000016	Sediment Residual Core Location	736334.86	1613294.97	New York State Plane East (ft) NAD 83	9/28/09 11:05	Core	SRC-CU004-FI000016-018024	ENV	18	24	in
1307	RLC-CU004	SRN-CU004-016	Inventory	SRC-CU004-FI000016	Sediment Residual Core Location	736334.86	1613294.97	New York State Plane East (ft) NAD 83	9/28/09 11:05	Core	SRC-CU004-FI000016-018024	ENV	18	24	in
1308	RLC-CU004	SRN-CU004-016	Inventory	SRC-CU004-FI000016	Sediment Residual Core Location	736334.86	1613294.97	New York State Plane East (ft) NAD 83	9/28/09 11:05	Core	SRC-CU004-FI000016-018024	ENV	18	24	in
1309	RLC-CU004	SRN-CU004-016	Inventory	SRC-CU004-FI000016	Sediment Residual Core Location	736334.86	1613294.97	New York State Plane East (ft) NAD 83	9/28/09 11:05	Core	SRC-CU004-FI000016-018024	ENV	18	24	in
1310	RLC-CU004	SRN-CU004-016	Inventory	SRC-CU004-FI000016	Sediment Residual Core Location	736334.86	1613294.97	New York State Plane East (ft) NAD 83	9/28/09 11:05	Core	SRC-CU004-FI000016-018024	ENV	18	24	in
1311	RLC-CU004	SRN-CU004-016	Inventory	SRC-CU004-FI000016	Sediment Residual Core Location	736334.86	1613294.97	New York State Plane East (ft) NAD 83	9/28/09 11:05	Core	SRC-CU004-FI000016-024030	ENV	24	30	in
1312	RLC-CU004	SRN-CU004-016	Inventory	SRC-CU004-FI000016	Sediment Residual Core Location	736334.86	1613294.97	New York State Plane East (ft) NAD 83	9/28/09 11:05	Core	SRC-CU004-FI000016-024030	ENV	24	30	in
1313	RLC-CU004	SRN-CU004-016	Inventory	SRC-CU004-FI000016	Sediment Residual Core Location	736334.86	1613294.97	New York State Plane East (ft) NAD 83	9/28/09 11:05	Core	SRC-CU004-FI000016-024030	ENV	24	30	in
1314	RLC-CU004	SRN-CU004-016	Inventory	SRC-CU004-FI000016	Sediment Residual Core Location	736334.86	1613294.97	New York State Plane East (ft) NAD 83	9/28/09 11:05	Core	SRC-CU004-FI000016-024030	ENV	24	30	in
1315	RLC-CU004	SRN-CU004-016	Inventory	SRC-CU004-FI000016	Sediment Residual Core Location	736334.86	1613294.97	New York State Plane East (ft) NAD 83	9/28/09 11:05	Core	SRC-CU004-FI000016-024030	ENV	24	30	in
1316	RLC-CU004	SRN-CU004-016	Inventory	SRC-CU004-FI000016	Sediment Residual Core Location	736334.86	1613294.97	New York State Plane East (ft) NAD 83	9/28/09 11:05	Core	SRC-CU004-FI000016-024030	ENV	24	30	in
1317	RLC-CU004	SRN-CU004-016	Inventory	SRC-CU004-FI000016	Sediment Residual Core Location	736334.86	1613294.97	New York State Plane East (ft) NAD 83	9/28/09 11:05	Core	SRC-CU004-FI000016-024030	ENV	24	30	in
1318	RLC-CU004	SRN-CU004-016	Inventory	SRC-CU004-FI000016	Sediment Residual Core Location	736334.86	1613294.97	New York State Plane East (ft) NAD 83	9/28/09 11:05	Core	SRC-CU004-FI000016-024030	ENV	24	30	in
1319	RLC-CU004	SRN-CU004-016	Inventory	SRC-CU004-FI000016	Sediment Residual Core Location	736334.86	1613294.97	New York State Plane East (ft) NAD 83	9/28/09 11:05	Core	SRC-CU004-FI000016-024030	ENV	24	30	in
1320	RLC-CU004	SRN-CU004-016	Inventory	SRC-CU004-FI000016	Sediment Residual Core Location	736334.86	1613294.97	New York State Plane East (ft) NAD 83	9/28/09 11:05	Core	SRC-CU004-FI000016-024030	ENV	24	30	in
1321	RLC-CU004	SRN-CU004-016	Inventory	SRC-CU004-FI000016	Sediment Residual Core Location	736334.86	1613294.97	New York State Plane East (ft) NAD 83	9/28/09 11:05	Core	SRC-CU004-FI000016-030037	ENV	30	37	in
1322	RLC-CU004	SRN-CU004-016	Inventory	SRC-CU004-FI000016	Sediment Residual Core Location	736334.86	1613294.97	New York State Plane East (ft) NAD 83	9/28/09 11:05	Core	SRC-CU004-FI000016-030037	ENV	30	37	in
1323	RLC-CU004	SRN-CU004-016	Inventory	SRC-CU004-FI000016	Sediment Residual Core Location	736334.86	1613294.97	New York State Plane East (ft) NAD 83	9/28/09 11:05	Core	SRC-CU004-FI000016-030037	ENV	30	37	in
1324	RLC-CU004	SRN-CU004-016	Inventory	SRC-CU004-FI000016	Sediment Residual Core Location	736334.86	1613294.97	New York State Plane East (ft) NAD 83	9/28/09 11:05	Core	SRC-CU004-FI000016-030037	ENV	30	37	in
1325	RLC-CU004	SRN-CU004-016	Inventory	SRC-CU004-FI000016	Sediment Residual Core Location	736334.86	1613294.97	New York State Plane East (ft) NAD 83	9/28/09 11:05	Core	SRC-CU004-FI000016-030037	ENV	30	37	in
1326	RLC-CU004	SRN-CU004-016	Inventory	SRC-CU004-FI000016	Sediment Residual Core Location	736334.86	1613294.97	New York State Plane East (ft) NAD 83	9/28/09 11:05	Core	SRC-CU004-FI000016-030037	ENV	30	37	in
1327	RLC-CU004	SRN-CU004-016	Inventory	SRC-CU004-FI000016	Sediment Residual Core Location	736334.86	1613294.97	New York State Plane East (ft) NAD 83	9/28/09 11:05	Core	SRC-CU004-FI000016-030037	ENV	30	37	in
1328	RLC-CU004	SRN-CU004-016	Inventory	SRC-CU004-FI000016	Sediment Residual Core Location	736334.86	1613294.97	New York State Plane East (ft) NAD 83	9/28/09 11:05	Core	SRC-CU004-FI000016-030037	ENV	30	37	in
1329	RLC-CU004	SRN-CU004-016	Inventory	SRC-CU004-FI000016	Sediment Residual Core Location	736334.86	1613294.97	New York State Plane East (ft) NAD 83	9/28/09 11:05	Core	SRC-CU004-FI000016-030037	ENV	30	37	in
1330	RLC-CU004	SRN-CU004-016	Inventory	SRC-CU004-FI000016	Sediment Residual Core Location	736334.86	1613294.97	New York State Plane East (ft) NAD 83	9/28/09 11:05	Core	SRC-CU004-FI000016-030037	ENV	30	37	in
1331	RLC-CU004	SRN-CU004-016	Inventory	SRC-CU004-FI000016	Sediment Residual Core Location	736334.86	1613294.97	New York State Plane East (ft) NAD 83	9/28/09 11:05	Core	SRC-CU004-FI000016-BD0001	DUP	0	6	in
1332	RLC-CU004	SRN-CU004-016	Inventory	SRC-CU004-FI000016	Sediment Residual Core Location	736334.86	1613294.97	New York State Plane East (ft) NAD 83	9/28/09 11:05	Core	SRC-CU004-FI000016-BD0001	DUP	0	6	in
1333	RLC-CU004	SRN-CU004-016	Inventory	SRC-CU004-FI000016	Sediment Residual Core Location	736334.86	1613294.97	New York State Plane East (ft) NAD 83	9/28/09 11:05	Core	SRC-CU004-FI000016-BD0001	DUP	0	6	in
1334	RLC-CU004	SRN-CU004-016	Inventory	SRC-CU004-FI000016	Sediment Residual Core Location	736334.86	1613294.97	New York State Plane East (ft) NAD 83	9/28/09 11:05	Core	SRC-CU004-FI000016-BD0001	DUP	0	6	in
1335	RLC-CU004	SRN-CU004-016	Inventory	SRC-CU004-FI000016	Sediment Residual Core Location	736334.86	1613294.97	New York State Plane East (ft) NAD 83	9/28/09 11:05	Core	SRC-CU004-FI000016-BD0001	DUP	0	6	in
1336	RLC-CU004	SRN-CU004-016	Inventory	SRC-CU004-FI000016	Sediment Residual Core Location	736334.86	1613294.97	New York State Plane East (ft) NAD 83	9/28/09 11:05	Core	SRC-CU004-FI000016-BD0001	DUP	0	6	in
1337	RLC-CU004	SRN-CU004-016	Inventory	SRC-CU004-FI000016	Sediment Residual Core Location	736334.86	1613294.97	New York State Plane East (ft) NAD 83	9/28/09 11:05	Core	SRC-CU004-FI000016-BD0001	DUP	0	6	in
1338	RLC-CU004	SRN-CU004-016	Inventory	SRC-CU004-FI000016	Sediment Residual Core Location	736334.86	1613294.97	New York State Plane East (ft) NAD 83	9/28/09 11:05	Core	SRC-CU004-FI000016-BD0001	DUP	0	6	in
1339	RLC-CU004	SRN-CU004-016	Inventory	SRC-CU004-FI000016	Sediment Residual Core Location	736334.86	1613294.97	New York State Plane East (ft) NAD 83	9/28/09 11:05	Core	SRC-CU004-FI000016-BD0001	DUP	0	6	in
1340	RLC-CU004	SRN-CU004-016	Inventory	SRC-CU004-FI000016	Sediment Residual Core Location	736334.86	1613294.97	New York State Plane East (ft) NAD 83	9/28/09 11:05	Core	SRC-CU004-FI000016-BD0001	DUP	0	6	in
1341	RLC-CU004	SRN-CU004-016	Second Inventory	SRC-CU004-SI000016	Sediment Residual Core Location	736337.87	1613295.17	New York State Plane East (ft) NAD 83	10/14/09 9:19	Core	SRC-CU004-SI000016-000006	ENV	0	6	in
1342	RLC-CU004	SRN-CU004-016	Second Inventory	SRC-CU004-SI000016	Sediment Residual Core Location	736337.87	1613295.17	New York State Plane East (ft) NAD 83	10/14/09 9:19	Core	SRC-CU004-SI000016-000006	ENV	0	6	in
1343	RLC-CU004	SRN-CU004-016	Second Inventory	SRC-CU004-SI000016	Sediment Residual Core Location	736337.87	1613295.17	New York State Plane East (ft) NAD 83	10/14/09 9:19	Core	SRC-CU004-SI000016-000006	ENV	0	6	in
1344	RLC-CU004	SRN-CU004-016	Second Inventory	SRC-CU004-SI000016	Sediment Residual Core Location	736337.87	1613295.17	New York State Plane East (ft) NAD 83	10/14/09 9:19	Core	SRC-CU004-SI000016-000006	ENV	0	6	in
1345	RLC-CU004	SRN-CU004-016	Second Inventory	SRC-CU004-SI000016	Sediment Residual Core Location	736337.87	1613295.17	New York State Plane East (ft) NAD 83	10/14/09 9:19	Core	SRC-CU004-SI000016-000006	ENV	0	6	in
1346	RLC-CU004	SRN-CU004-016	Second Inventory	SRC-CU004-SI000016	Sediment Residual Core Location	736337.87	1613295.17	New York State Plane East (ft) NAD 83	10/14/09 9:19	Core	SRC-CU004-SI000016-000006	ENV	0	6	in
1347	RLC-CU004	SRN-CU004-016	Second Inventory	SRC-CU004-SI000016	Sediment Residual Core Location	736337.87	1613295.17	New York State Plane East (ft) NAD 83	10/14/09 9:19	Core	SRC-CU004-SI000016-000006	ENV	0	6	in
1348	RLC-CU004	SRN-CU004-016	Second Inventory	SRC-CU004-SI000016	Sediment Residual Core Location	736337.87	1613295.17	New York State Plane East (ft) NAD 83	10/14/09 9:19	Core	SRC-CU004-SI000016-000006	ENV	0	6	in
1349	RLC-CU004	SRN-CU004-016	Second Inventory	SRC-CU004-SI000016	Sediment Residual Core Location	736337.87	1613295.17	New York State Plane East (ft) NAD 83	10/14/09 9:19	Core	SRC-CU004-SI000016-000006	ENV	0	6	in
1350	RLC-CU004	SRN-CU004-016	Second Inventory	SRC-CU004-SI000016	Sediment Residual Core Location	736337.87	1613295.17	New York State Plane East (ft) NAD 83	10/14/09 9:19	Core	SRC-CU004-SI000016-000006	ENV	0	6	in
1351	RLC-CU004	SRN-CU004-017	Inventory	SRC-CU004-FI000017	Sediment Residual Core Location	736183.44	1613293.85	New York State Plane East (ft) NAD 83	9/28/09 10:30	Core	SRC-CU004-FI000017-000006	ENV	0	6	in
1352	RLC-CU004	SRN-CU004-017	Inventory	SRC-CU004-FI000017	Sediment Residual Core Location	736183.44	1613293.85	New York State Plane East (ft) NAD 83	9/28/09 10:30	Core	SRC-CU004-FI000017-000006	ENV	0	6	in
1353	RLC-CU004	SRN-CU004-017	Inventory	SRC-CU004-FI000017	Sediment Residual Core Location	736183.44	1613293.85	New York State Plane East (ft) NAD 83	9/28/09 10:30	Core	SRC-CU004-FI000017-000006	ENV	0	6	in
1354	RLC-CU004	SRN-CU004-017	Inventory	SRC-CU004-FI000017	Sediment Residual Core Location	736183.44	1613293.85	New York State Plane East (ft) NAD 83	9/28/09 10:30	Core	SRC-CU004-FI000017-000006	ENV	0	6	in
1355	RLC-CU004	SRN-CU004-017	Inventory	SRC-CU004-FI000017	Sediment Residual Core Location	736183.44	1613293.85	New York State Plane East (ft) NAD 83	9/28/09 10:30	Core	SRC-CU004-FI000017-000006	ENV	0	6	in
1356	RLC-CU004	SRN-CU004-017	Inventory	SRC-CU004-FI000017	Sediment Residual Core Location	736183.44	1613293.85	New York State Plane East (ft) NAD 83	9/28/09 10:30	Core	SRC-CU004-FI000017-000006	ENV	0	6	in
1357	RLC-CU004	SRN-CU004-017	Inventory	SRC-CU004-FI000017	Sediment Residual Core Location	736183.44	1613293.85	New York State Plane East (ft) NAD 83	9/28/09 10:30	Core	SRC-CU004-FI000017-000006	ENV	0	6	in
1358	RLC-CU004	SRN-CU004-017	Inventory	SRC-CU004-FI000017	Sediment Residual Core Location	736183.44	1613293.85	New York State Plane East (ft) NAD 83	9/28/09 10:30	Core	SRC-CU004-FI000017-000006	ENV	0	6	in
1359	RLC-CU004	SRN-CU004-017	Inventory	SRC-CU004-FI000017	Sediment Residual Core Location	736183.44	1613293.85	New York State Plane East (ft) NAD 83	9/28/09 10:30	Core	SRC-CU004-FI000017-000006	ENV	0	6	in
1360	RLC-CU004	SRN-CU004-017	Inventory	SRC-CU004-FI000017	Sediment Residual Core Location	736183.44	1613293.85	New York State Plane East (ft) NAD 83	9/28/09 10:30	Core	SRC-CU004-FI000017-000006	ENV	0	6	in
1361	RLC-CU004	SRN-CU004-017	Inventory	SRC-CU004-FI000017	Sediment Residual Core Location	736183.44	1613293.85	New York State Plane East (ft) NAD 83	9/28/09 10:30	Core	SRC-CU004-FI000017-006012	ENV	6	12	in
1362	RLC-CU004	SRN-CU004-017	Inventory	SRC-CU004-FI000017	Sediment Residual Core Location	736183.44	1613293.85	New York State Plane East (ft) NAD 83	9/28/09 10:30	Core	SRC-CU004-FI000017-006012	ENV	6	12	in
1363	RLC-CU004	SRN-CU004-017	Inventory	SRC-CU004-FI000017	Sediment Residual Core Location	736183.44	1613293.85	New York State Plane East (ft) NAD 83	9/28/09 10:30	Core	SRC-CU004-FI000017-006012	ENV	6	12	in
1364	RLC-CU004	SRN-CU004-017	Inventory	SRC-CU004-FI000017	Sediment Residual Core Location	736183.44	1613293.85	New York State Plane East (ft) NAD 83	9/28/09 10:30	Core	SRC-CU004-FI000017-006012	ENV	6	12	in
1365	RLC-CU004	SRN-CU004-017	Inventory	SRC-CU004-FI000017	Sediment Residual Core Location	736183.44	1613293.85	New York State Plane East (ft) NAD 83	9/28/09 10:30	Core	SRC-CU004-FI000017-006012	ENV	6	12	in

Row ID	sample_name	dup_parent_sample_name	analyte_name	cas_rn	Lab_Reported_Result	Verified_Result	result_unit	Lab_Reported_MDL	Verified_MDL	Lab_Reported_RL	Verified_RL	limit_unit	Lab_Reported_Qualifier	Verified_Qualifier	Detected	Reportable
1301	SRC-CU004-FI000016-018024	NULL	AROCLOR 1016	12674-11-2	NULL	NULL	mg/kg	0.0032	0.0032	0.012	0.012	mg/kg	U	U	0	1
1302	SRC-CU004-FI000016-018024	NULL	AROCLOR 1221	11104-28-2	NULL	NULL	mg/kg	0.0032	0.0032	0.012	0.012	mg/kg	U	U	0	1
1303	SRC-CU004-FI000016-018024	NULL	AROCLOR 1232	11141-16-5	NULL	NULL	mg/kg	0.0032	0.0032	0.012	0.012	mg/kg	U	U	0	1
1304	SRC-CU004-FI000016-018024	NULL	AROCLOR 1242	53469-21-9	NULL	NULL	mg/kg	0.0032	0.0032	0.012	0.012	mg/kg	U	U	0	1
1305	SRC-CU004-FI000016-018024	NULL	AROCLOR 1248	12672-29-6	NULL	NULL	mg/kg	0.0032	0.0032	0.012	0.012	mg/kg	U	U	0	1
1306	SRC-CU004-FI000016-018024	NULL	AROCLOR 1254	11097-69-1	NULL	NULL	mg/kg	0.0032	0.0032	0.012	0.012	mg/kg	U	U	0	1
1307	SRC-CU004-FI000016-018024	NULL	AROCLOR 1260	11096-82-5	NULL	NULL	mg/kg	0.0032	0.0032	0.012	0.012	mg/kg	U	U	0	1
1308	SRC-CU004-FI000016-018024	NULL	Moisture Content	WC002	18.6	18.6	%	1	1	1	1	%	NULL	NULL	1	1
1309	SRC-CU004-FI000016-018024	NULL	Total PCBs	1336-36-3	NULL	NULL	mg/kg	0.0032	0.0032	0.049	0.049	mg/kg	U	U	0	1
1310	SRC-CU004-FI000016-018024	NULL	Tri+ PCBs	TRI_PLUS_PCB	0.0030768	0.0030768	mg/kg	0.0032	0.0032	0.0032	0.0032	mg/kg	NULL	U	0	1
1311	SRC-CU004-FI000016-024030	NULL	AROCLOR 1016	12674-11-2	NULL	NULL	mg/kg	0.0048	0.0048	0.012	0.012	mg/kg	U	U	0	1
1312	SRC-CU004-FI000016-024030	NULL	AROCLOR 1221	11104-28-2	0.041	0.041	mg/kg	0.0048	0.0048	0.012	0.012	mg/kg	NULL	NULL	1	1
1313	SRC-CU004-FI000016-024030	NULL	AROCLOR 1232	11141-16-5	NULL	NULL	mg/kg	0.0048	0.0048	0.012	0.012	mg/kg	U	U	0	1
1314	SRC-CU004-FI000016-024030	NULL	AROCLOR 1242	53469-21-9	0.05	0.05	mg/kg	0.0048	0.0048	0.012	0.012	mg/kg	NULL	NULL	1	1
1315	SRC-CU004-FI000016-024030	NULL	AROCLOR 1248	12672-29-6	NULL	NULL	mg/kg	0.0048	0.0048	0.012	0.012	mg/kg	U	U	0	1
1316	SRC-CU004-FI000016-024030	NULL	AROCLOR 1254	11097-69-1	NULL	NULL	mg/kg	0.0048	0.0048	0.012	0.012	mg/kg	U	U	0	1
1317	SRC-CU004-FI000016-024030	NULL	AROCLOR 1260	11096-82-5	NULL	NULL	mg/kg	0.0048	0.0048	0.012	0.012	mg/kg	U	U	0	1
1318	SRC-CU004-FI000016-024030	NULL	Moisture Content	WC002	15	15	%	0.019	0.019	0.019	0.019	%	NULL	NULL	1	1
1319	SRC-CU004-FI000016-024030	NULL	Total PCBs	1336-36-3	0.091	0.091	mg/kg	0.0048	0.0048	0.046	0.046	mg/kg	NULL	NULL	1	1
1320	SRC-CU004-FI000016-024030	NULL	Tri+ PCBs	TRI_PLUS_PCB	0.052351	0.052351	mg/kg	0.0048	0.0048	0.0048	0.0048	mg/kg	NULL	NULL	1	1
1321	SRC-CU004-FI000016-030037	NULL	AROCLOR 1016	12674-11-2	NULL	NULL	mg/kg	0.0049	0.0049	0.012	0.012	mg/kg	U	U	0	1
1322	SRC-CU004-FI000016-030037	NULL	AROCLOR 1221	11104-28-2	0.057	0.057	mg/kg	0.0049	0.0049	0.012	0.012	mg/kg	NULL	NULL	1	1
1323	SRC-CU004-FI000016-030037	NULL	AROCLOR 1232	11141-16-5	NULL	NULL	mg/kg	0.0049	0.0049	0.012	0.012	mg/kg	U	U	0	1
1324	SRC-CU004-FI000016-030037	NULL	AROCLOR 1242	53469-21-9	0.0072	0.0072	mg/kg	0.0049	0.0049	0.012	0.012	mg/kg	J	J	1	1
1325	SRC-CU004-FI000016-030037	NULL	AROCLOR 1248	12672-29-6	NULL	NULL	mg/kg	0.0049	0.0049	0.012	0.012	mg/kg	U	U	0	1
1326	SRC-CU004-FI000016-030037	NULL	AROCLOR 1254	11097-69-1	NULL	NULL	mg/kg	0.0049	0.0049	0.012	0.012	mg/kg	U	U	0	1
1327	SRC-CU004-FI000016-030037	NULL	AROCLOR 1260	11096-82-5	NULL	NULL	mg/kg	0.0049	0.0049	0.012	0.012	mg/kg	U	U	0	1
1328	SRC-CU004-FI000016-030037	NULL	Moisture Content	WC002	18	18	%	0.02	0.02	0.02	0.02	%	NULL	NULL	1	1
1329	SRC-CU004-FI000016-030037	NULL	Total PCBs	1336-36-3	0.0642	0.0642	mg/kg	0.0049	0.0049	0.048	0.048	mg/kg	NULL	NULL	1	1
1330	SRC-CU004-FI000016-030037	NULL	Tri+ PCBs	TRI_PLUS_PCB	0.01621775	0.01621775	mg/kg	0.0049	0.0049	0.0049	0.0049	mg/kg	NULL	NULL	1	1
1331	SRC-CU004-FI000016-BD0001	SRC-CU004-FI000016-000006	AROCLOR 1016	12674-11-2	NULL	NULL	mg/kg	0.039	0.039	0.095	0.095	mg/kg	U	U	0	1
1332	SRC-CU004-FI000016-BD0001	SRC-CU004-FI000016-000006	AROCLOR 1221	11104-28-2	2.2	2.2	mg/kg	0.039	0.039	0.095	0.095	mg/kg	NULL	NULL	1	1
1333	SRC-CU004-FI000016-BD0001	SRC-CU004-FI000016-000006	AROCLOR 1232	11141-16-5	NULL	NULL	mg/kg	0.039	0.039	0.095	0.095	mg/kg	U	U	0	1
1334	SRC-CU004-FI000016-BD0001	SRC-CU004-FI000016-000006	AROCLOR 1242	53469-21-9	0.85	0.85	mg/kg	0.039	0.039	0.095	0.095	mg/kg	NULL	NULL	1	1
1335	SRC-CU004-FI000016-BD0001	SRC-CU004-FI000016-000006	AROCLOR 1248	12672-29-6	NULL	NULL	mg/kg	0.039	0.039	0.095	0.095	mg/kg	U	U	0	1
1336	SRC-CU004-FI000016-BD0001	SRC-CU004-FI000016-000006	AROCLOR 1254	11097-69-1	NULL	NULL	mg/kg	0.039	0.039	0.095	0.095	mg/kg	U	UJ	0	1
1337	SRC-CU004-FI000016-BD0001	SRC-CU004-FI000016-000006	AROCLOR 1260	11096-82-5	NULL	NULL	mg/kg	0.039	0.039	0.095	0.095	mg/kg	U	U	0	1
1338	SRC-CU004-FI000016-BD0001	SRC-CU004-FI000016-000006	Moisture Content	WC002	27	27	%	0.02	0.02	0.02	0.02	%	NULL	NULL	1	1
1339	SRC-CU004-FI000016-BD0001	SRC-CU004-FI000016-000006	Total PCBs	1336-36-3	3.05	3.05	mg/kg	0.039	0.039	0.38	0.38	mg/kg	NULL	J	1	1
1340	SRC-CU004-FI000016-BD0001	SRC-CU004-FI000016-000006	Tri+ PCBs	TRI_PLUS_PCB	1.070803	1.070803	mg/kg	0.039	0.039	0.039	0.039	mg/kg	NULL	NULL	1	1
1341	SRC-CU004-SI000016-000006	NULL	AROCLOR 1016	12674-11-2	NULL	NULL	mg/kg	0.005	0.005	0.012	0.012	mg/kg	U	U	0	1
1342	SRC-CU004-SI000016-000006	NULL	AROCLOR 1221	11104-28-2	0.16	0.16	mg/kg	0.005	0.005	0.012	0.012	mg/kg	NULL	NULL	1	1
1343	SRC-CU004-SI000016-000006	NULL	AROCLOR 1232	11141-16-5	NULL	NULL	mg/kg	0.005	0.005	0.012	0.012	mg/kg	U	U	0	1
1344	SRC-CU004-SI000016-000006	NULL	AROCLOR 1242	53469-21-9	0.063	0.063	mg/kg	0.005	0.005	0.012	0.012	mg/kg	NULL	NULL	1	1
1345	SRC-CU004-SI000016-000006	NULL	AROCLOR 1248	12672-29-6	NULL	NULL	mg/kg	0.005	0.005	0.012	0.012	mg/kg	U	U	0	1
1346	SRC-CU004-SI000016-000006	NULL	AROCLOR 1254	11097-69-1	NULL	NULL	mg/kg	0.005	0.005	0.012	0.012	mg/kg	U	U	0	1
1347	SRC-CU004-SI000016-000006	NULL	AROCLOR 1260	11096-82-5	NULL	NULL	mg/kg	0.005	0.005	0.012	0.012	mg/kg	U	U	0	1
1348	SRC-CU004-SI000016-000006	NULL	Moisture Content	WC002	17	17	%	0.02	0.02	0.02	0.02	%	NULL	NULL	1	1
1349	SRC-CU004-SI000016-000006	NULL	Total PCBs	1336-36-3	0.223	0.223	mg/kg	0.005	0.005	0.048	0.048	mg/kg	NULL	NULL	1	1
1350	SRC-CU004-SI000016-000006	NULL	Tri+ PCBs	TRI_PLUS_PCB	0.0799025	0.0799025	mg/kg	0.005	0.005	0.005	0.005	mg/kg	NULL	NULL	1	1
1351	SRC-CU004-FI000017-000006	NULL	AROCLOR 1016	12674-11-2	NULL	NULL	mg/kg	2.6	2.6	6.3	6.3	mg/kg	U	U	0	1
1352	SRC-CU004-FI000017-000006	NULL	AROCLOR 1221	11104-28-2	240	240	mg/kg	2.6	2.6	6.3	6.3	mg/kg	NULL	NULL	1	1
1353	SRC-CU004-FI000017-000006	NULL	AROCLOR 1232	11141-16-5	NULL	NULL	mg/kg	2.6	2.6	6.3	6.3	mg/kg	U	U	0	1
1354	SRC-CU004-FI000017-000006	NULL	AROCLOR 1242	53469-21-9	57	57	mg/kg	2.6	2.6	6.3	6.3	mg/kg	NULL	NULL	1	1
1355	SRC-CU004-FI000017-000006	NULL	AROCLOR 1248	12672-29-6	NULL	NULL	mg/kg	2.6	2.6	6.3	6.3	mg/kg	U	U	0	1
1356	SRC-CU004-FI000017-000006	NULL	AROCLOR 1254	11097-69-1	NULL	NULL	mg/kg	2.6	2.6	6.3	6.3	mg/kg	U	U	0	1
1357	SRC-CU004-FI000017-000006	NULL	AROCLOR 1260	11096-82-5	NULL	NULL	mg/kg	2.6	2.6	6.3	6.3	mg/kg	U	U	0	1
1358	SRC-CU004-FI000017-000006	NULL	Moisture Content	WC002	54	54	%	0.02	0.02	0.02	0.02	%	NULL	NULL	1	1
1359	SRC-CU004-FI000017-000006	NULL	Total PCBs	1336-36-3	297	297	mg/kg	2.6	2.6	25	25	mg/kg	NULL	J	1	1
1360	SRC-CU004-FI000017-000006	NULL	Tri+ PCBs	TRI_PLUS_PCB	84.0985	84.0985	mg/kg	2.6	2.6	2.6	2.6	mg/kg	NULL	NULL	1	1
1361	SRC-CU004-FI000017-006012	NULL	AROCLOR 1016	12674-11-2	NULL	NULL	mg/kg	6.2	6.2	24	24	mg/kg	U	U	0	1
1362	SRC-CU004-FI000017-006012	NULL	AROCLOR 1221	11104-28-2	300	300	mg/kg	6.2	6.2	24	24	mg/kg	NULL	NULL	1	1
1363	SRC-CU004-FI000017-006012	NULL	AROCLOR 1232	11141-16-5	NULL	NULL	mg/kg	6.2	6.2	24	24	mg/kg	U	U	0	1
1364	SRC-CU004-FI000017-006012	NULL	AROCLOR 1242	53469-21-9	86	86	mg/kg	6.2	6.2	24	24	mg/kg	NULL	NULL	1	1
1365	SRC-CU004-FI000017-006012	NULL	AROCLOR 1248	12672-29-6	NULL	NULL	mg/kg	6.2	6.2	24	24	mg/kg	U	U	0	1

CU-04 Residuals Core Data
(All Dredging Passes)

Row ID	cu_id	node_id	dredge_pass	core_id	location_type	x_coord	y_coord	coord_system	sample_dt	collection_method	sample_name	sample_type	start_depth	end_depth	depth_unit
1366	RLC-CU004	SRN-CU004-017	Inventory	SRC-CU004-FI000017	Sediment Residual Core Location	736183.44	1613293.85	New York State Plane East (ft) NAD 83	9/28/09 10:30	Core	SRC-CU004-FI000017-006012	ENV	6	12	in
1367	RLC-CU004	SRN-CU004-017	Inventory	SRC-CU004-FI000017	Sediment Residual Core Location	736183.44	1613293.85	New York State Plane East (ft) NAD 83	9/28/09 10:30	Core	SRC-CU004-FI000017-006012	ENV	6	12	in
1368	RLC-CU004	SRN-CU004-017	Inventory	SRC-CU004-FI000017	Sediment Residual Core Location	736183.44	1613293.85	New York State Plane East (ft) NAD 83	9/28/09 10:30	Core	SRC-CU004-FI000017-006012	ENV	6	12	in
1369	RLC-CU004	SRN-CU004-017	Inventory	SRC-CU004-FI000017	Sediment Residual Core Location	736183.44	1613293.85	New York State Plane East (ft) NAD 83	9/28/09 10:30	Core	SRC-CU004-FI000017-006012	ENV	6	12	in
1370	RLC-CU004	SRN-CU004-017	Inventory	SRC-CU004-FI000017	Sediment Residual Core Location	736183.44	1613293.85	New York State Plane East (ft) NAD 83	9/28/09 10:30	Core	SRC-CU004-FI000017-006012	ENV	6	12	in
1371	RLC-CU004	SRN-CU004-017	Inventory	SRC-CU004-FI000017	Sediment Residual Core Location	736183.44	1613293.85	New York State Plane East (ft) NAD 83	9/28/09 10:30	Core	SRC-CU004-FI000017-012019	ENV	12	19	in
1372	RLC-CU004	SRN-CU004-017	Inventory	SRC-CU004-FI000017	Sediment Residual Core Location	736183.44	1613293.85	New York State Plane East (ft) NAD 83	9/28/09 10:30	Core	SRC-CU004-FI000017-012019	ENV	12	19	in
1373	RLC-CU004	SRN-CU004-017	Inventory	SRC-CU004-FI000017	Sediment Residual Core Location	736183.44	1613293.85	New York State Plane East (ft) NAD 83	9/28/09 10:30	Core	SRC-CU004-FI000017-012019	ENV	12	19	in
1374	RLC-CU004	SRN-CU004-017	Inventory	SRC-CU004-FI000017	Sediment Residual Core Location	736183.44	1613293.85	New York State Plane East (ft) NAD 83	9/28/09 10:30	Core	SRC-CU004-FI000017-012019	ENV	12	19	in
1375	RLC-CU004	SRN-CU004-017	Inventory	SRC-CU004-FI000017	Sediment Residual Core Location	736183.44	1613293.85	New York State Plane East (ft) NAD 83	9/28/09 10:30	Core	SRC-CU004-FI000017-012019	ENV	12	19	in
1376	RLC-CU004	SRN-CU004-017	Inventory	SRC-CU004-FI000017	Sediment Residual Core Location	736183.44	1613293.85	New York State Plane East (ft) NAD 83	9/28/09 10:30	Core	SRC-CU004-FI000017-012019	ENV	12	19	in
1377	RLC-CU004	SRN-CU004-017	Inventory	SRC-CU004-FI000017	Sediment Residual Core Location	736183.44	1613293.85	New York State Plane East (ft) NAD 83	9/28/09 10:30	Core	SRC-CU004-FI000017-012019	ENV	12	19	in
1378	RLC-CU004	SRN-CU004-017	Inventory	SRC-CU004-FI000017	Sediment Residual Core Location	736183.44	1613293.85	New York State Plane East (ft) NAD 83	9/28/09 10:30	Core	SRC-CU004-FI000017-012019	ENV	12	19	in
1379	RLC-CU004	SRN-CU004-017	Inventory	SRC-CU004-FI000017	Sediment Residual Core Location	736183.44	1613293.85	New York State Plane East (ft) NAD 83	9/28/09 10:30	Core	SRC-CU004-FI000017-012019	ENV	12	19	in
1380	RLC-CU004	SRN-CU004-017	Inventory	SRC-CU004-FI000017	Sediment Residual Core Location	736183.44	1613293.85	New York State Plane East (ft) NAD 83	9/28/09 10:30	Core	SRC-CU004-FI000017-012019	ENV	12	19	in
1381	RLC-CU004	SRN-CU004-018	Inventory	SRC-CU004-FI000018	Sediment Residual Core Location	736266.67	1613286.88	New York State Plane East (ft) NAD 83	9/28/09 10:46	Core	SRC-CU004-FI000018-000006	ENV	0	6	in
1382	RLC-CU004	SRN-CU004-018	Inventory	SRC-CU004-FI000018	Sediment Residual Core Location	736266.67	1613286.88	New York State Plane East (ft) NAD 83	9/28/09 10:46	Core	SRC-CU004-FI000018-000006	ENV	0	6	in
1383	RLC-CU004	SRN-CU004-018	Inventory	SRC-CU004-FI000018	Sediment Residual Core Location	736266.67	1613286.88	New York State Plane East (ft) NAD 83	9/28/09 10:46	Core	SRC-CU004-FI000018-000006	ENV	0	6	in
1384	RLC-CU004	SRN-CU004-018	Inventory	SRC-CU004-FI000018	Sediment Residual Core Location	736266.67	1613286.88	New York State Plane East (ft) NAD 83	9/28/09 10:46	Core	SRC-CU004-FI000018-000006	ENV	0	6	in
1385	RLC-CU004	SRN-CU004-018	Inventory	SRC-CU004-FI000018	Sediment Residual Core Location	736266.67	1613286.88	New York State Plane East (ft) NAD 83	9/28/09 10:46	Core	SRC-CU004-FI000018-000006	ENV	0	6	in
1386	RLC-CU004	SRN-CU004-018	Inventory	SRC-CU004-FI000018	Sediment Residual Core Location	736266.67	1613286.88	New York State Plane East (ft) NAD 83	9/28/09 10:46	Core	SRC-CU004-FI000018-000006	ENV	0	6	in
1387	RLC-CU004	SRN-CU004-018	Inventory	SRC-CU004-FI000018	Sediment Residual Core Location	736266.67	1613286.88	New York State Plane East (ft) NAD 83	9/28/09 10:46	Core	SRC-CU004-FI000018-000006	ENV	0	6	in
1388	RLC-CU004	SRN-CU004-018	Inventory	SRC-CU004-FI000018	Sediment Residual Core Location	736266.67	1613286.88	New York State Plane East (ft) NAD 83	9/28/09 10:46	Core	SRC-CU004-FI000018-000006	ENV	0	6	in
1389	RLC-CU004	SRN-CU004-018	Inventory	SRC-CU004-FI000018	Sediment Residual Core Location	736266.67	1613286.88	New York State Plane East (ft) NAD 83	9/28/09 10:46	Core	SRC-CU004-FI000018-000006	ENV	0	6	in
1390	RLC-CU004	SRN-CU004-018	Inventory	SRC-CU004-FI000018	Sediment Residual Core Location	736266.67	1613286.88	New York State Plane East (ft) NAD 83	9/28/09 10:46	Core	SRC-CU004-FI000018-000006	ENV	0	6	in
1391	RLC-CU004	SRN-CU004-018	Inventory	SRC-CU004-FI000018	Sediment Residual Core Location	736266.67	1613286.88	New York State Plane East (ft) NAD 83	9/28/09 10:46	Core	SRC-CU004-FI000018-006013	ENV	6	13	in
1392	RLC-CU004	SRN-CU004-018	Inventory	SRC-CU004-FI000018	Sediment Residual Core Location	736266.67	1613286.88	New York State Plane East (ft) NAD 83	9/28/09 10:46	Core	SRC-CU004-FI000018-006013	ENV	6	13	in
1393	RLC-CU004	SRN-CU004-018	Inventory	SRC-CU004-FI000018	Sediment Residual Core Location	736266.67	1613286.88	New York State Plane East (ft) NAD 83	9/28/09 10:46	Core	SRC-CU004-FI000018-006013	ENV	6	13	in
1394	RLC-CU004	SRN-CU004-018	Inventory	SRC-CU004-FI000018	Sediment Residual Core Location	736266.67	1613286.88	New York State Plane East (ft) NAD 83	9/28/09 10:46	Core	SRC-CU004-FI000018-006013	ENV	6	13	in
1395	RLC-CU004	SRN-CU004-018	Inventory	SRC-CU004-FI000018	Sediment Residual Core Location	736266.67	1613286.88	New York State Plane East (ft) NAD 83	9/28/09 10:46	Core	SRC-CU004-FI000018-006013	ENV	6	13	in
1396	RLC-CU004	SRN-CU004-018	Inventory	SRC-CU004-FI000018	Sediment Residual Core Location	736266.67	1613286.88	New York State Plane East (ft) NAD 83	9/28/09 10:46	Core	SRC-CU004-FI000018-006013	ENV	6	13	in
1397	RLC-CU004	SRN-CU004-018	Inventory	SRC-CU004-FI000018	Sediment Residual Core Location	736266.67	1613286.88	New York State Plane East (ft) NAD 83	9/28/09 10:46	Core	SRC-CU004-FI000018-006013	ENV	6	13	in
1398	RLC-CU004	SRN-CU004-018	Inventory	SRC-CU004-FI000018	Sediment Residual Core Location	736266.67	1613286.88	New York State Plane East (ft) NAD 83	9/28/09 10:46	Core	SRC-CU004-FI000018-006013	ENV	6	13	in
1399	RLC-CU004	SRN-CU004-018	Inventory	SRC-CU004-FI000018	Sediment Residual Core Location	736266.67	1613286.88	New York State Plane East (ft) NAD 83	9/28/09 10:46	Core	SRC-CU004-FI000018-006013	ENV	6	13	in
1400	RLC-CU004	SRN-CU004-018	Inventory	SRC-CU004-FI000018	Sediment Residual Core Location	736266.67	1613286.88	New York State Plane East (ft) NAD 83	9/28/09 10:46	Core	SRC-CU004-FI000018-006013	ENV	6	13	in
1401	RLC-CU004	SRN-CU004-018	Second Inventory	SRC-CU004-SI000018	Sediment Residual Core Location	736262.14	1613288.81	New York State Plane East (ft) NAD 83	10/20/09 9:30	Core	SRC-CU004-SI000018-000006	ENV	0	6	in
1402	RLC-CU004	SRN-CU004-018	Second Inventory	SRC-CU004-SI000018	Sediment Residual Core Location	736262.14	1613288.81	New York State Plane East (ft) NAD 83	10/20/09 9:30	Core	SRC-CU004-SI000018-000006	ENV	0	6	in
1403	RLC-CU004	SRN-CU004-018	Second Inventory	SRC-CU004-SI000018	Sediment Residual Core Location	736262.14	1613288.81	New York State Plane East (ft) NAD 83	10/20/09 9:30	Core	SRC-CU004-SI000018-000006	ENV	0	6	in
1404	RLC-CU004	SRN-CU004-018	Second Inventory	SRC-CU004-SI000018	Sediment Residual Core Location	736262.14	1613288.81	New York State Plane East (ft) NAD 83	10/20/09 9:30	Core	SRC-CU004-SI000018-000006	ENV	0	6	in
1405	RLC-CU004	SRN-CU004-018	Second Inventory	SRC-CU004-SI000018	Sediment Residual Core Location	736262.14	1613288.81	New York State Plane East (ft) NAD 83	10/20/09 9:30	Core	SRC-CU004-SI000018-000006	ENV	0	6	in
1406	RLC-CU004	SRN-CU004-018	Second Inventory	SRC-CU004-SI000018	Sediment Residual Core Location	736262.14	1613288.81	New York State Plane East (ft) NAD 83	10/20/09 9:30	Core	SRC-CU004-SI000018-000006	ENV	0	6	in
1407	RLC-CU004	SRN-CU004-018	Second Inventory	SRC-CU004-SI000018	Sediment Residual Core Location	736262.14	1613288.81	New York State Plane East (ft) NAD 83	10/20/09 9:30	Core	SRC-CU004-SI000018-000006	ENV	0	6	in
1408	RLC-CU004	SRN-CU004-018	Second Inventory	SRC-CU004-SI000018	Sediment Residual Core Location	736262.14	1613288.81	New York State Plane East (ft) NAD 83	10/20/09 9:30	Core	SRC-CU004-SI000018-000006	ENV	0	6	in
1409	RLC-CU004	SRN-CU004-018	Second Inventory	SRC-CU004-SI000018	Sediment Residual Core Location	736262.14	1613288.81	New York State Plane East (ft) NAD 83	10/20/09 9:30	Core	SRC-CU004-SI000018-000006	ENV	0	6	in
1410	RLC-CU004	SRN-CU004-018	Second Inventory	SRC-CU004-SI000018	Sediment Residual Core Location	736262.14	1613288.81	New York State Plane East (ft) NAD 83	10/20/09 9:30	Core	SRC-CU004-SI000018-000006	ENV	0	6	in
1411	RLC-CU004	SRN-CU004-018	Second Inventory	SRC-CU004-SI000018	Sediment Residual Core Location	736262.14	1613288.81	New York State Plane East (ft) NAD 83	10/20/09 9:30	Core	SRC-CU004-SI000018-006012	ENV	6	12	in
1412	RLC-CU004	SRN-CU004-018	Second Inventory	SRC-CU004-SI000018	Sediment Residual Core Location	736262.14	1613288.81	New York State Plane East (ft) NAD 83	10/20/09 9:30	Core	SRC-CU004-SI000018-006012	ENV	6	12	in
1413	RLC-CU004	SRN-CU004-018	Second Inventory	SRC-CU004-SI000018	Sediment Residual Core Location	736262.14	1613288.81	New York State Plane East (ft) NAD 83	10/20/09 9:30	Core	SRC-CU004-SI000018-006012	ENV	6	12	in
1414	RLC-CU004	SRN-CU004-018	Second Inventory	SRC-CU004-SI000018	Sediment Residual Core Location	736262.14	1613288.81	New York State Plane East (ft) NAD 83	10/20/09 9:30	Core	SRC-CU004-SI000018-006012	ENV	6	12	in
1415	RLC-CU004	SRN-CU004-018	Second Inventory	SRC-CU004-SI000018	Sediment Residual Core Location	736262.14	1613288.81	New York State Plane East (ft) NAD 83	10/20/09 9:30	Core	SRC-CU004-SI000018-006012	ENV	6	12	in
1416	RLC-CU004	SRN-CU004-018	Second Inventory	SRC-CU004-SI000018	Sediment Residual Core Location	736262.14	1613288.81	New York State Plane East (ft) NAD 83	10/20/09 9:30	Core	SRC-CU004-SI000018-006012	ENV	6	12	in
1417	RLC-CU004	SRN-CU004-018	Second Inventory	SRC-CU004-SI000018	Sediment Residual Core Location	736262.14	1613288.81	New York State Plane East (ft) NAD 83	10/20/09 9:30	Core	SRC-CU004-SI000018-006012	ENV	6	12	in
1418	RLC-CU004	SRN-CU004-018	Second Inventory	SRC-CU004-SI000018	Sediment Residual Core Location	736262.14	1613288.81	New York State Plane East (ft) NAD 83	10/20/09 9:30	Core	SRC-CU004-SI000018-006012	ENV	6	12	in
1419	RLC-CU004	SRN-CU004-018	Second Inventory	SRC-CU004-SI000018	Sediment Residual Core Location	736262.14	1613288.81	New York State Plane East (ft) NAD 83	10/20/09 9:30	Core	SRC-CU004-SI000018-006012	ENV	6	12	in
1420	RLC-CU004	SRN-CU004-018	Second Inventory	SRC-CU004-SI000018	Sediment Residual Core Location	736262.14	1613288.81	New York State Plane East (ft) NAD 83	10/20/09 9:30	Core	SRC-CU004-SI000018-006012	ENV	6	12	in
1421	RLC-CU004	SRN-CU004-018	Second Inventory	SRC-CU004-SI000018	Sediment Residual Core Location	736262.14	1613288.81	New York State Plane East (ft) NAD 83	10/20/09 9:30	Core	SRC-CU004-SI000018-012018	ENV	12	18	in
1422	RLC-CU004	SRN-CU004-018	Second Inventory	SRC-CU004-SI000018	Sediment Residual Core Location	736262.14	1613288.81	New York State Plane East (ft) NAD 83	10/20/09 9:30	Core	SRC-CU004-SI000018-012018	ENV	12	18	in
1423	RLC-CU004	SRN-CU004-018	Second Inventory	SRC-CU004-SI000018	Sediment Residual Core Location	736262.14	1613288.81	New York State Plane East (ft) NAD 83	10/20/09 9:30	Core	SRC-CU004-SI000018-012018	ENV	12	18	in
1424	RLC-CU004	SRN-CU004-018	Second Inventory	SRC-CU004-SI000018	Sediment Residual Core Location	736262.14	1613288.81	New York State Plane East (ft) NAD 83	10/20/09 9:30	Core	SRC-CU004-SI000018-012018	ENV	12	18	in
1425	RLC-CU004	SRN-CU004-018	Second Inventory	SRC-CU004-SI000018	Sediment Residual Core Location	736262.14	1613288.81	New York State Plane East (ft) NAD 83	10/20/09 9:30	Core	SRC-CU004-SI000018-012018	ENV	12	18	in
1426	RLC-CU004	SRN-CU004-018	Second Inventory	SRC-CU004-SI000018	Sediment Residual Core Location	736262.14	1613288.81	New York State Plane East (ft) NAD 83	10/20/09 9:30	Core	SRC-CU004-SI000018-012018	ENV	12	18	in
1427	RLC-CU004	SRN-CU004-018	Second Inventory	SRC-CU004-SI000018	Sediment Residual Core Location	736262.14	1613288.81	New York State Plane East (ft) NAD 83	10/20/09 9:30	Core	SRC-CU004-SI000018-012018	ENV	12	18	in
1428	RLC-CU004	SRN-CU004-018	Second Inventory	SRC-CU004-SI000018	Sediment Residual Core Location	736262.14	1613288.81	New York State Plane East (ft) NAD 83	10/20/09 9:30	Core	SRC-CU004-SI000018-012018	ENV	12	18	in
1429	RLC-CU004	SRN-CU004-018	Second Inventory	SRC-CU004-SI000018	Sediment Residual Core Location	736262.14	1613288.81	New York State Plane East (ft) NAD 83	10/20/09 9:30	Core	SRC-CU004-SI000018-012018	ENV	12	18	in
1430	RLC-CU004	SRN-CU004-018	Second Inventory	SRC-CU004-SI000018	Sediment Residual Core Location	736262.14	1613288.81	New York State Plane East (ft) NAD 83	10/20/09 9:30	Core	SRC-CU004-SI000018-012018	ENV	12	18	in

CU-04 Residuals Core Data
(All Dredging Passes)

Row ID	sample_name	dup_parent_sample_name	analyte_name	cas_rn	Lab_Reported_Result	Verified_Result	result_unit	Lab_Reported_MDL	Verified_MDL	Lab_Reported_RL	Verified_RL	limit_unit	Lab_Reported_Qualifier	Verified_Qualifier	Detected	Reportable
1366	SRC-CU004-FI000017-006012	NULL	AROCLOR 1254	11097-69-1	NULL	NULL	mg/kg	6.2	6.2	24	24	mg/kg	U	U	0	1
1367	SRC-CU004-FI000017-006012	NULL	AROCLOR 1260	11096-82-5	NULL	NULL	mg/kg	6.2	6.2	24	24	mg/kg	U	U	0	1
1368	SRC-CU004-FI000017-006012	NULL	Moisture Content	WC002	58.1	58.1	%	1	1	1	1	%	NULL	NULL	1	1
1369	SRC-CU004-FI000017-006012	NULL	Total PCBs	1336-36-3	380	380	mg/kg	6.2	6.2	96	96	mg/kg	NULL	J	1	1
1370	SRC-CU004-FI000017-006012	NULL	Tri+ PCBs	TRI_PLUS_PCB	119.6445	119.6445	mg/kg	6.2	6.2	6.2	6.2	mg/kg	NULL	NULL	1	1
1371	SRC-CU004-FI000017-012019	NULL	AROCLOR 1016	12674-11-2	NULL	NULL	mg/kg	0.86	0.86	3.3	3.3	mg/kg	U	U	0	1
1372	SRC-CU004-FI000017-012019	NULL	AROCLOR 1221	11104-28-2	30	30	mg/kg	0.86	0.86	3.3	3.3	mg/kg	NULL	NULL	1	1
1373	SRC-CU004-FI000017-012019	NULL	AROCLOR 1232	11141-16-5	NULL	NULL	mg/kg	0.86	0.86	3.3	3.3	mg/kg	U	U	0	1
1374	SRC-CU004-FI000017-012019	NULL	AROCLOR 1242	53469-21-9	7.7	7.7	mg/kg	0.86	0.86	3.3	3.3	mg/kg	NULL	NULL	1	1
1375	SRC-CU004-FI000017-012019	NULL	AROCLOR 1248	12672-29-6	NULL	NULL	mg/kg	0.86	0.86	3.3	3.3	mg/kg	U	U	0	1
1376	SRC-CU004-FI000017-012019	NULL	AROCLOR 1254	11097-69-1	NULL	NULL	mg/kg	0.86	0.86	3.3	3.3	mg/kg	U	U	0	1
1377	SRC-CU004-FI000017-012019	NULL	AROCLOR 1260	11096-82-5	NULL	NULL	mg/kg	0.86	0.86	3.3	3.3	mg/kg	U	U	0	1
1378	SRC-CU004-FI000017-012019	NULL	Moisture Content	WC002	39.8	39.8	%	1	1	1	1	%	NULL	NULL	1	1
1379	SRC-CU004-FI000017-012019	NULL	Total PCBs	1336-36-3	38	38	mg/kg	0.86	0.86	13	13	mg/kg	NULL	J	1	1
1380	SRC-CU004-FI000017-012019	NULL	Tri+ PCBs	TRI_PLUS_PCB	11.26635	11.26635	mg/kg	0.86	0.86	0.86	0.86	mg/kg	NULL	NULL	1	1
1381	SRC-CU004-FI000018-000006	NULL	AROCLOR 1016	12674-11-2	NULL	NULL	mg/kg	2.6	2.6	6.2	6.2	mg/kg	U	U	0	1
1382	SRC-CU004-FI000018-000006	NULL	AROCLOR 1221	11104-28-2	270	270	mg/kg	2.6	2.6	6.2	6.2	mg/kg	NULL	NULL	1	1
1383	SRC-CU004-FI000018-000006	NULL	AROCLOR 1232	11141-16-5	NULL	NULL	mg/kg	2.6	2.6	6.2	6.2	mg/kg	U	U	0	1
1384	SRC-CU004-FI000018-000006	NULL	AROCLOR 1242	53469-21-9	20	20	mg/kg	2.6	2.6	6.2	6.2	mg/kg	NULL	NULL	1	1
1385	SRC-CU004-FI000018-000006	NULL	AROCLOR 1248	12672-29-6	NULL	NULL	mg/kg	2.6	2.6	6.2	6.2	mg/kg	U	U	0	1
1386	SRC-CU004-FI000018-000006	NULL	AROCLOR 1254	11097-69-1	NULL	NULL	mg/kg	2.6	2.6	6.2	6.2	mg/kg	U	U	0	1
1387	SRC-CU004-FI000018-000006	NULL	AROCLOR 1260	11096-82-5	NULL	NULL	mg/kg	2.6	2.6	6.2	6.2	mg/kg	U	U	0	1
1388	SRC-CU004-FI000018-000006	NULL	Moisture Content	WC002	53	53	%	0.02	0.02	0.02	0.02	%	NULL	NULL	1	1
1389	SRC-CU004-FI000018-000006	NULL	Total PCBs	1336-36-3	290	290	mg/kg	2.6	2.6	25	25	mg/kg	NULL	J	1	1
1390	SRC-CU004-FI000018-000006	NULL	Tri+ PCBs	TRI_PLUS_PCB	54.9735	54.9735	mg/kg	2.6	2.6	2.6	2.6	mg/kg	NULL	NULL	1	1
1391	SRC-CU004-FI000018-006013	NULL	AROCLOR 1016	12674-11-2	NULL	NULL	mg/kg	4.7	4.7	18	18	mg/kg	U	U	0	1
1392	SRC-CU004-FI000018-006013	NULL	AROCLOR 1221	11104-28-2	260	260	mg/kg	4.7	4.7	18	18	mg/kg	NULL	NULL	1	1
1393	SRC-CU004-FI000018-006013	NULL	AROCLOR 1232	11141-16-5	NULL	NULL	mg/kg	4.7	4.7	18	18	mg/kg	U	U	0	1
1394	SRC-CU004-FI000018-006013	NULL	AROCLOR 1242	53469-21-9	28	28	mg/kg	4.7	4.7	18	18	mg/kg	NULL	NULL	1	1
1395	SRC-CU004-FI000018-006013	NULL	AROCLOR 1248	12672-29-6	NULL	NULL	mg/kg	4.7	4.7	18	18	mg/kg	U	U	0	1
1396	SRC-CU004-FI000018-006013	NULL	AROCLOR 1254	11097-69-1	NULL	NULL	mg/kg	4.7	4.7	18	18	mg/kg	U	U	0	1
1397	SRC-CU004-FI000018-006013	NULL	AROCLOR 1260	11096-82-5	NULL	NULL	mg/kg	4.7	4.7	18	18	mg/kg	U	U	0	1
1398	SRC-CU004-FI000018-006013	NULL	Moisture Content	WC002	44.5	44.5	%	1	1	1	1	%	NULL	NULL	1	1
1399	SRC-CU004-FI000018-006013	NULL	Total PCBs	1336-36-3	290	290	mg/kg	4.7	4.7	72	72	mg/kg	NULL	J	1	1
1400	SRC-CU004-FI000018-006013	NULL	Tri+ PCBs	TRI_PLUS_PCB	61.74325	61.74325	mg/kg	4.7	4.7	4.7	4.7	mg/kg	NULL	NULL	1	1
1401	SRC-CU004-SI000018-000006	NULL	AROCLOR 1016	12674-11-2	NULL	NULL	mg/kg	0.58	0.58	1.4	1.4	mg/kg	U	U	0	1
1402	SRC-CU004-SI000018-000006	NULL	AROCLOR 1221	11104-28-2	41	41	mg/kg	0.58	0.58	1.4	1.4	mg/kg	NULL	NULL	1	1
1403	SRC-CU004-SI000018-000006	NULL	AROCLOR 1232	11141-16-5	NULL	NULL	mg/kg	0.58	0.58	1.4	1.4	mg/kg	U	U	0	1
1404	SRC-CU004-SI000018-000006	NULL	AROCLOR 1242	53469-21-9	12	12	mg/kg	0.58	0.58	1.4	1.4	mg/kg	NULL	NULL	1	1
1405	SRC-CU004-SI000018-000006	NULL	AROCLOR 1248	12672-29-6	NULL	NULL	mg/kg	0.58	0.58	1.4	1.4	mg/kg	U	U	0	1
1406	SRC-CU004-SI000018-000006	NULL	AROCLOR 1254	11097-69-1	NULL	NULL	mg/kg	0.58	0.58	1.4	1.4	mg/kg	U	U	0	1
1407	SRC-CU004-SI000018-000006	NULL	AROCLOR 1260	11096-82-5	NULL	NULL	mg/kg	0.58	0.58	1.4	1.4	mg/kg	U	U	0	1
1408	SRC-CU004-SI000018-000006	NULL	Moisture Content	WC002	30	30	%	0.018	0.018	0.018	0.018	%	NULL	NULL	1	1
1409	SRC-CU004-SI000018-000006	NULL	Total PCBs	1336-36-3	53	53	mg/kg	0.58	0.58	5.6	5.6	mg/kg	NULL	NULL	1	1
1410	SRC-CU004-SI000018-000006	NULL	Tri+ PCBs	TRI_PLUS_PCB	16.45255	16.45255	mg/kg	0.58	0.58	0.58	0.58	mg/kg	NULL	NULL	1	1
1411	SRC-CU004-SI000018-006012	NULL	AROCLOR 1016	12674-11-2	NULL	NULL	mg/kg	0.0032	0.0032	0.012	0.012	mg/kg	U	U	0	1
1412	SRC-CU004-SI000018-006012	NULL	AROCLOR 1221	11104-28-2	NULL	NULL	mg/kg	0.0032	0.0032	0.012	0.012	mg/kg	U	U	0	1
1413	SRC-CU004-SI000018-006012	NULL	AROCLOR 1232	11141-16-5	NULL	NULL	mg/kg	0.0032	0.0032	0.012	0.012	mg/kg	U	U	0	1
1414	SRC-CU004-SI000018-006012	NULL	AROCLOR 1242	53469-21-9	NULL	NULL	mg/kg	0.0032	0.0032	0.012	0.012	mg/kg	U	U	0	1
1415	SRC-CU004-SI000018-006012	NULL	AROCLOR 1248	12672-29-6	NULL	NULL	mg/kg	0.0032	0.0032	0.012	0.012	mg/kg	U	U	0	1
1416	SRC-CU004-SI000018-006012	NULL	AROCLOR 1254	11097-69-1	NULL	NULL	mg/kg	0.0032	0.0032	0.012	0.012	mg/kg	U	U	0	1
1417	SRC-CU004-SI000018-006012	NULL	AROCLOR 1260	11096-82-5	NULL	NULL	mg/kg	0.0032	0.0032	0.012	0.012	mg/kg	U	U	0	1
1418	SRC-CU004-SI000018-006012	NULL	Moisture Content	WC002	17.7	17.7	%	1	1	1	1	%	NULL	NULL	1	1
1419	SRC-CU004-SI000018-006012	NULL	Total PCBs	1336-36-3	NULL	NULL	mg/kg	0.0032	0.0032	0.049	0.049	mg/kg	U	U	0	1
1420	SRC-CU004-SI000018-006012	NULL	Tri+ PCBs	TRI_PLUS_PCB	0.0030768	0.0030768	mg/kg	0.0032	0.0032	0.0032	0.0032	mg/kg	NULL	U	0	1
1421	SRC-CU004-SI000018-012018	NULL	AROCLOR 1016	12674-11-2	NULL	NULL	mg/kg	0.0031	0.0031	0.012	0.012	mg/kg	U	U	0	1
1422	SRC-CU004-SI000018-012018	NULL	AROCLOR 1221	11104-28-2	NULL	NULL	mg/kg	0.0031	0.0031	0.012	0.012	mg/kg	U	U	0	1
1423	SRC-CU004-SI000018-012018	NULL	AROCLOR 1232	11141-16-5	NULL	NULL	mg/kg	0.0031	0.0031	0.012	0.012	mg/kg	U	U	0	1
1424	SRC-CU004-SI000018-012018	NULL	AROCLOR 1242	53469-21-9	NULL	NULL	mg/kg	0.0031	0.0031	0.012	0.012	mg/kg	U	U	0	1
1425	SRC-CU004-SI000018-012018	NULL	AROCLOR 1248	12672-29-6	NULL	NULL	mg/kg	0.0031	0.0031	0.012	0.012	mg/kg	U	U	0	1
1426	SRC-CU004-SI000018-012018	NULL	AROCLOR 1254	11097-69-1	NULL	NULL	mg/kg	0.0031	0.0031	0.012	0.012	mg/kg	U	U	0	1
1427	SRC-CU004-SI000018-012018	NULL	AROCLOR 1260	11096-82-5	NULL	NULL	mg/kg	0.0031	0.0031	0.012	0.012	mg/kg	U	U	0	1
1428	SRC-CU004-SI000018-012018	NULL	Moisture Content	WC002	17.2	17.2	%	1	1	1	1	%	NULL	NULL	1	1
1429	SRC-CU004-SI000018-012018	NULL	Total PCBs	1336-36-3	NULL	NULL	mg/kg	0.0031	0.0031	0.048	0.048	mg/kg	U	U	0	1
1430	SRC-CU004-SI000018-012018	NULL	Tri+ PCBs	TRI_PLUS_PCB	0.00298065	0.00298065	mg/kg	0.0031	0.0031	0.0031	0.0031	mg/kg	NULL	U	0	1

Row ID	cu_id	node_id	dredge_pass	core_id	location_type	x_coord	y_coord	coord_system	sample_dt	collection_method	sample_name	sample_type	start_depth	end_depth	depth_unit
1431	RLC-CU004	SRN-CU004-018	Second Inventory	SRC-CU004-SI000018	Sediment Residual Core Location	736262.14	1613288.81	New York State Plane East (ft) NAD 83	10/20/09 9:30	Core	SRC-CU004-SI000018-018022	ENV	18	22	in
1432	RLC-CU004	SRN-CU004-018	Second Inventory	SRC-CU004-SI000018	Sediment Residual Core Location	736262.14	1613288.81	New York State Plane East (ft) NAD 83	10/20/09 9:30	Core	SRC-CU004-SI000018-018022	ENV	18	22	in
1433	RLC-CU004	SRN-CU004-018	Second Inventory	SRC-CU004-SI000018	Sediment Residual Core Location	736262.14	1613288.81	New York State Plane East (ft) NAD 83	10/20/09 9:30	Core	SRC-CU004-SI000018-018022	ENV	18	22	in
1434	RLC-CU004	SRN-CU004-018	Second Inventory	SRC-CU004-SI000018	Sediment Residual Core Location	736262.14	1613288.81	New York State Plane East (ft) NAD 83	10/20/09 9:30	Core	SRC-CU004-SI000018-018022	ENV	18	22	in
1435	RLC-CU004	SRN-CU004-018	Second Inventory	SRC-CU004-SI000018	Sediment Residual Core Location	736262.14	1613288.81	New York State Plane East (ft) NAD 83	10/20/09 9:30	Core	SRC-CU004-SI000018-018022	ENV	18	22	in
1436	RLC-CU004	SRN-CU004-018	Second Inventory	SRC-CU004-SI000018	Sediment Residual Core Location	736262.14	1613288.81	New York State Plane East (ft) NAD 83	10/20/09 9:30	Core	SRC-CU004-SI000018-018022	ENV	18	22	in
1437	RLC-CU004	SRN-CU004-018	Second Inventory	SRC-CU004-SI000018	Sediment Residual Core Location	736262.14	1613288.81	New York State Plane East (ft) NAD 83	10/20/09 9:30	Core	SRC-CU004-SI000018-018022	ENV	18	22	in
1438	RLC-CU004	SRN-CU004-018	Second Inventory	SRC-CU004-SI000018	Sediment Residual Core Location	736262.14	1613288.81	New York State Plane East (ft) NAD 83	10/20/09 9:30	Core	SRC-CU004-SI000018-018022	ENV	18	22	in
1439	RLC-CU004	SRN-CU004-018	Second Inventory	SRC-CU004-SI000018	Sediment Residual Core Location	736262.14	1613288.81	New York State Plane East (ft) NAD 83	10/20/09 9:30	Core	SRC-CU004-SI000018-018022	ENV	18	22	in
1440	RLC-CU004	SRN-CU004-018	Second Inventory	SRC-CU004-SI000018	Sediment Residual Core Location	736262.14	1613288.81	New York State Plane East (ft) NAD 83	10/20/09 9:30	Core	SRC-CU004-SI000018-018022	ENV	18	22	in
1441	RLC-CU004	SRN-CU004-019	Inventory	SRC-CU004-FI000019	Sediment Residual Core Location	736138.82	1613229.96	New York State Plane East (ft) NAD 83	9/28/09 10:13	Core	SRC-CU004-FI000019-000006	ENV	0	6	in
1442	RLC-CU004	SRN-CU004-019	Inventory	SRC-CU004-FI000019	Sediment Residual Core Location	736138.82	1613229.96	New York State Plane East (ft) NAD 83	9/28/09 10:13	Core	SRC-CU004-FI000019-000006	ENV	0	6	in
1443	RLC-CU004	SRN-CU004-019	Inventory	SRC-CU004-FI000019	Sediment Residual Core Location	736138.82	1613229.96	New York State Plane East (ft) NAD 83	9/28/09 10:13	Core	SRC-CU004-FI000019-000006	ENV	0	6	in
1444	RLC-CU004	SRN-CU004-019	Inventory	SRC-CU004-FI000019	Sediment Residual Core Location	736138.82	1613229.96	New York State Plane East (ft) NAD 83	9/28/09 10:13	Core	SRC-CU004-FI000019-000006	ENV	0	6	in
1445	RLC-CU004	SRN-CU004-019	Inventory	SRC-CU004-FI000019	Sediment Residual Core Location	736138.82	1613229.96	New York State Plane East (ft) NAD 83	9/28/09 10:13	Core	SRC-CU004-FI000019-000006	ENV	0	6	in
1446	RLC-CU004	SRN-CU004-019	Inventory	SRC-CU004-FI000019	Sediment Residual Core Location	736138.82	1613229.96	New York State Plane East (ft) NAD 83	9/28/09 10:13	Core	SRC-CU004-FI000019-000006	ENV	0	6	in
1447	RLC-CU004	SRN-CU004-019	Inventory	SRC-CU004-FI000019	Sediment Residual Core Location	736138.82	1613229.96	New York State Plane East (ft) NAD 83	9/28/09 10:13	Core	SRC-CU004-FI000019-000006	ENV	0	6	in
1448	RLC-CU004	SRN-CU004-019	Inventory	SRC-CU004-FI000019	Sediment Residual Core Location	736138.82	1613229.96	New York State Plane East (ft) NAD 83	9/28/09 10:13	Core	SRC-CU004-FI000019-000006	ENV	0	6	in
1449	RLC-CU004	SRN-CU004-019	Inventory	SRC-CU004-FI000019	Sediment Residual Core Location	736138.82	1613229.96	New York State Plane East (ft) NAD 83	9/28/09 10:13	Core	SRC-CU004-FI000019-000006	ENV	0	6	in
1450	RLC-CU004	SRN-CU004-019	Inventory	SRC-CU004-FI000019	Sediment Residual Core Location	736138.82	1613229.96	New York State Plane East (ft) NAD 83	9/28/09 10:13	Core	SRC-CU004-FI000019-000006	ENV	0	6	in
1451	RLC-CU004	SRN-CU004-019	Inventory	SRC-CU004-FI000019	Sediment Residual Core Location	736138.82	1613229.96	New York State Plane East (ft) NAD 83	9/28/09 10:13	Core	SRC-CU004-FI000019-006012	ENV	6	12	in
1452	RLC-CU004	SRN-CU004-019	Inventory	SRC-CU004-FI000019	Sediment Residual Core Location	736138.82	1613229.96	New York State Plane East (ft) NAD 83	9/28/09 10:13	Core	SRC-CU004-FI000019-006012	ENV	6	12	in
1453	RLC-CU004	SRN-CU004-019	Inventory	SRC-CU004-FI000019	Sediment Residual Core Location	736138.82	1613229.96	New York State Plane East (ft) NAD 83	9/28/09 10:13	Core	SRC-CU004-FI000019-006012	ENV	6	12	in
1454	RLC-CU004	SRN-CU004-019	Inventory	SRC-CU004-FI000019	Sediment Residual Core Location	736138.82	1613229.96	New York State Plane East (ft) NAD 83	9/28/09 10:13	Core	SRC-CU004-FI000019-006012	ENV	6	12	in
1455	RLC-CU004	SRN-CU004-019	Inventory	SRC-CU004-FI000019	Sediment Residual Core Location	736138.82	1613229.96	New York State Plane East (ft) NAD 83	9/28/09 10:13	Core	SRC-CU004-FI000019-006012	ENV	6	12	in
1456	RLC-CU004	SRN-CU004-019	Inventory	SRC-CU004-FI000019	Sediment Residual Core Location	736138.82	1613229.96	New York State Plane East (ft) NAD 83	9/28/09 10:13	Core	SRC-CU004-FI000019-006012	ENV	6	12	in
1457	RLC-CU004	SRN-CU004-019	Inventory	SRC-CU004-FI000019	Sediment Residual Core Location	736138.82	1613229.96	New York State Plane East (ft) NAD 83	9/28/09 10:13	Core	SRC-CU004-FI000019-006012	ENV	6	12	in
1458	RLC-CU004	SRN-CU004-019	Inventory	SRC-CU004-FI000019	Sediment Residual Core Location	736138.82	1613229.96	New York State Plane East (ft) NAD 83	9/28/09 10:13	Core	SRC-CU004-FI000019-006012	ENV	6	12	in
1459	RLC-CU004	SRN-CU004-019	Inventory	SRC-CU004-FI000019	Sediment Residual Core Location	736138.82	1613229.96	New York State Plane East (ft) NAD 83	9/28/09 10:13	Core	SRC-CU004-FI000019-006012	ENV	6	12	in
1460	RLC-CU004	SRN-CU004-019	Inventory	SRC-CU004-FI000019	Sediment Residual Core Location	736138.82	1613229.96	New York State Plane East (ft) NAD 83	9/28/09 10:13	Core	SRC-CU004-FI000019-006012	ENV	6	12	in
1461	RLC-CU004	SRN-CU004-019	Inventory	SRC-CU004-FI000019	Sediment Residual Core Location	736138.82	1613229.96	New York State Plane East (ft) NAD 83	9/28/09 10:13	Core	SRC-CU004-FI000019-012018	ENV	12	18	in
1462	RLC-CU004	SRN-CU004-019	Inventory	SRC-CU004-FI000019	Sediment Residual Core Location	736138.82	1613229.96	New York State Plane East (ft) NAD 83	9/28/09 10:13	Core	SRC-CU004-FI000019-012018	ENV	12	18	in
1463	RLC-CU004	SRN-CU004-019	Inventory	SRC-CU004-FI000019	Sediment Residual Core Location	736138.82	1613229.96	New York State Plane East (ft) NAD 83	9/28/09 10:13	Core	SRC-CU004-FI000019-012018	ENV	12	18	in
1464	RLC-CU004	SRN-CU004-019	Inventory	SRC-CU004-FI000019	Sediment Residual Core Location	736138.82	1613229.96	New York State Plane East (ft) NAD 83	9/28/09 10:13	Core	SRC-CU004-FI000019-012018	ENV	12	18	in
1465	RLC-CU004	SRN-CU004-019	Inventory	SRC-CU004-FI000019	Sediment Residual Core Location	736138.82	1613229.96	New York State Plane East (ft) NAD 83	9/28/09 10:13	Core	SRC-CU004-FI000019-012018	ENV	12	18	in
1466	RLC-CU004	SRN-CU004-019	Inventory	SRC-CU004-FI000019	Sediment Residual Core Location	736138.82	1613229.96	New York State Plane East (ft) NAD 83	9/28/09 10:13	Core	SRC-CU004-FI000019-012018	ENV	12	18	in
1467	RLC-CU004	SRN-CU004-019	Inventory	SRC-CU004-FI000019	Sediment Residual Core Location	736138.82	1613229.96	New York State Plane East (ft) NAD 83	9/28/09 10:13	Core	SRC-CU004-FI000019-012018	ENV	12	18	in
1468	RLC-CU004	SRN-CU004-019	Inventory	SRC-CU004-FI000019	Sediment Residual Core Location	736138.82	1613229.96	New York State Plane East (ft) NAD 83	9/28/09 10:13	Core	SRC-CU004-FI000019-012018	ENV	12	18	in
1469	RLC-CU004	SRN-CU004-019	Inventory	SRC-CU004-FI000019	Sediment Residual Core Location	736138.82	1613229.96	New York State Plane East (ft) NAD 83	9/28/09 10:13	Core	SRC-CU004-FI000019-012018	ENV	12	18	in
1470	RLC-CU004	SRN-CU004-019	Inventory	SRC-CU004-FI000019	Sediment Residual Core Location	736138.82	1613229.96	New York State Plane East (ft) NAD 83	9/28/09 10:13	Core	SRC-CU004-FI000019-012018	ENV	12	18	in
1471	RLC-CU004	SRN-CU004-019	Inventory	SRC-CU004-FI000019	Sediment Residual Core Location	736138.82	1613229.96	New York State Plane East (ft) NAD 83	9/28/09 10:13	Core	SRC-CU004-FI000019-018024	ENV	18	24	in
1472	RLC-CU004	SRN-CU004-019	Inventory	SRC-CU004-FI000019	Sediment Residual Core Location	736138.82	1613229.96	New York State Plane East (ft) NAD 83	9/28/09 10:13	Core	SRC-CU004-FI000019-018024	ENV	18	24	in
1473	RLC-CU004	SRN-CU004-019	Inventory	SRC-CU004-FI000019	Sediment Residual Core Location	736138.82	1613229.96	New York State Plane East (ft) NAD 83	9/28/09 10:13	Core	SRC-CU004-FI000019-018024	ENV	18	24	in
1474	RLC-CU004	SRN-CU004-019	Inventory	SRC-CU004-FI000019	Sediment Residual Core Location	736138.82	1613229.96	New York State Plane East (ft) NAD 83	9/28/09 10:13	Core	SRC-CU004-FI000019-018024	ENV	18	24	in
1475	RLC-CU004	SRN-CU004-019	Inventory	SRC-CU004-FI000019	Sediment Residual Core Location	736138.82	1613229.96	New York State Plane East (ft) NAD 83	9/28/09 10:13	Core	SRC-CU004-FI000019-018024	ENV	18	24	in
1476	RLC-CU004	SRN-CU004-019	Inventory	SRC-CU004-FI000019	Sediment Residual Core Location	736138.82	1613229.96	New York State Plane East (ft) NAD 83	9/28/09 10:13	Core	SRC-CU004-FI000019-018024	ENV	18	24	in
1477	RLC-CU004	SRN-CU004-019	Inventory	SRC-CU004-FI000019	Sediment Residual Core Location	736138.82	1613229.96	New York State Plane East (ft) NAD 83	9/28/09 10:13	Core	SRC-CU004-FI000019-018024	ENV	18	24	in
1478	RLC-CU004	SRN-CU004-019	Inventory	SRC-CU004-FI000019	Sediment Residual Core Location	736138.82	1613229.96	New York State Plane East (ft) NAD 83	9/28/09 10:13	Core	SRC-CU004-FI000019-018024	ENV	18	24	in
1479	RLC-CU004	SRN-CU004-019	Inventory	SRC-CU004-FI000019	Sediment Residual Core Location	736138.82	1613229.96	New York State Plane East (ft) NAD 83	9/28/09 10:13	Core	SRC-CU004-FI000019-018024	ENV	18	24	in
1480	RLC-CU004	SRN-CU004-019	Inventory	SRC-CU004-FI000019	Sediment Residual Core Location	736138.82	1613229.96	New York State Plane East (ft) NAD 83	9/28/09 10:13	Core	SRC-CU004-FI000019-018024	ENV	18	24	in
1481	RLC-CU004	SRN-CU004-019	Inventory	SRC-CU004-FI000019	Sediment Residual Core Location	736138.82	1613229.96	New York State Plane East (ft) NAD 83	9/28/09 10:13	Core	SRC-CU004-FI000019-024030	ENV	24	30	in
1482	RLC-CU004	SRN-CU004-019	Inventory	SRC-CU004-FI000019	Sediment Residual Core Location	736138.82	1613229.96	New York State Plane East (ft) NAD 83	9/28/09 10:13	Core	SRC-CU004-FI000019-024030	ENV	24	30	in
1483	RLC-CU004	SRN-CU004-019	Inventory	SRC-CU004-FI000019	Sediment Residual Core Location	736138.82	1613229.96	New York State Plane East (ft) NAD 83	9/28/09 10:13	Core	SRC-CU004-FI000019-024030	ENV	24	30	in
1484	RLC-CU004	SRN-CU004-019	Inventory	SRC-CU004-FI000019	Sediment Residual Core Location	736138.82	1613229.96	New York State Plane East (ft) NAD 83	9/28/09 10:13	Core	SRC-CU004-FI000019-024030	ENV	24	30	in
1485	RLC-CU004	SRN-CU004-019	Inventory	SRC-CU004-FI000019	Sediment Residual Core Location	736138.82	1613229.96	New York State Plane East (ft) NAD 83	9/28/09 10:13	Core	SRC-CU004-FI000019-024030	ENV	24	30	in
1486	RLC-CU004	SRN-CU004-019	Inventory	SRC-CU004-FI000019	Sediment Residual Core Location	736138.82	1613229.96	New York State Plane East (ft) NAD 83	9/28/09 10:13	Core	SRC-CU004-FI000019-024030	ENV	24	30	in
1487	RLC-CU004	SRN-CU004-019	Inventory	SRC-CU004-FI000019	Sediment Residual Core Location	736138.82	1613229.96	New York State Plane East (ft) NAD 83	9/28/09 10:13	Core	SRC-CU004-FI000019-024030	ENV	24	30	in
1488	RLC-CU004	SRN-CU004-019	Inventory	SRC-CU004-FI000019	Sediment Residual Core Location	736138.82	1613229.96	New York State Plane East (ft) NAD 83	9/28/09 10:13	Core	SRC-CU004-FI000019-024030	ENV	24	30	in
1489	RLC-CU004	SRN-CU004-019	Inventory	SRC-CU004-FI000019	Sediment Residual Core Location	736138.82	1613229.96	New York State Plane East (ft) NAD 83	9/28/09 10:13	Core	SRC-CU004-FI000019-024030	ENV	24	30	in
1490	RLC-CU004	SRN-CU004-019	Inventory	SRC-CU004-FI000019	Sediment Residual Core Location	736138.82	1613229.96	New York State Plane East (ft) NAD 83	9/28/09 10:13	Core	SRC-CU004-FI000019-024030	ENV	24	30	in
1491	RLC-CU004	SRN-CU004-019	Inventory	SRC-CU004-FI000019	Sediment Residual Core Location	736138.82	1613229.96	New York State Plane East (ft) NAD 83	9/28/09 10:13	Core	SRC-CU004-FI000019-030034	ENV	30	34	in
1492	RLC-CU004	SRN-CU004-019	Inventory	SRC-CU004-FI000019	Sediment Residual Core Location	736138.82	1613229.96	New York State Plane East (ft) NAD 83	9/28/09 10:13	Core	SRC-CU004-FI000019-030034	ENV	30	34	in
1493	RLC-CU004	SRN-CU004-019	Inventory	SRC-CU004-FI000019	Sediment Residual Core Location	736138.82	1613229.96	New York State Plane East (ft) NAD 83	9/28/09 10:13	Core	SRC-CU004-FI000019-030034	ENV	30	34	in
1494	RLC-CU004	SRN-CU004-019	Inventory	SRC-CU004-FI000019	Sediment Residual Core Location	736138.82	1613229.96	New York State Plane East (ft) NAD 83	9/28/09 10:13	Core	SRC-CU004-FI000019-030034	ENV	30	34	in
1495	RLC-CU004	SRN-CU004-019	Inventory	SRC-CU004-FI000019	Sediment Residual Core Location	736138.82	1613229.96	New York State Plane East (ft) NAD 83	9/28/09 10:13	Core	SRC-CU004-FI000019-030034	ENV	30	34	in

Row ID	sample_name	dup_parent_sample_name	analyte_name	cas_rn	Lab_Reported_Result	Verified_Result	result_unit	Lab_Reported_MDL	Verified_MDL	Lab_Reported_RL	Verified_RL	limit_unit	Lab_Reported_Qualifier	Verified_Qualifier	Detected	Reportable
1431	SRC-CU004-SI000018-018022	NULL	AROCLOR 1016	12674-11-2	NULL	NULL	mg/kg	0.0033	0.0033	0.013	0.013	mg/kg	U	U	0	1
1432	SRC-CU004-SI000018-018022	NULL	AROCLOR 1221	11104-28-2	0.21	0.21	mg/kg	0.0033	0.0033	0.013	0.013	mg/kg	NULL	NULL	1	1
1433	SRC-CU004-SI000018-018022	NULL	AROCLOR 1232	11141-16-5	NULL	NULL	mg/kg	0.0033	0.0033	0.013	0.013	mg/kg	U	U	0	1
1434	SRC-CU004-SI000018-018022	NULL	AROCLOR 1242	53469-21-9	0.028	0.028	mg/kg	0.0033	0.0033	0.013	0.013	mg/kg	NULL	NULL	1	1
1435	SRC-CU004-SI000018-018022	NULL	AROCLOR 1248	12672-29-6	NULL	NULL	mg/kg	0.0033	0.0033	0.013	0.013	mg/kg	U	U	0	1
1436	SRC-CU004-SI000018-018022	NULL	AROCLOR 1254	11097-69-1	NULL	NULL	mg/kg	0.0033	0.0033	0.013	0.013	mg/kg	U	U	0	1
1437	SRC-CU004-SI000018-018022	NULL	AROCLOR 1260	11096-82-5	NULL	NULL	mg/kg	0.0033	0.0033	0.013	0.013	mg/kg	U	U	0	1
1438	SRC-CU004-SI000018-018022	NULL	Moisture Content	WC002	20.1	20.1	%	1	1	1	1	%	NULL	NULL	1	1
1439	SRC-CU004-SI000018-018022	NULL	Total PCBs	1336-36-3	0.24	0.24	mg/kg	0.0033	0.0033	0.05	0.05	mg/kg	NULL	J	1	1
1440	SRC-CU004-SI000018-018022	NULL	Tri+ PCBs	TRI_PLUS_PCB	0.05446675	0.05446675	mg/kg	0.0033	0.0033	0.0033	0.0033	mg/kg	NULL	NULL	1	1
1441	SRC-CU004-FI000019-000006	NULL	AROCLOR 1016	12674-11-2	NULL	NULL	mg/kg	0.61	0.61	1.5	1.5	mg/kg	U	U	0	1
1442	SRC-CU004-FI000019-000006	NULL	AROCLOR 1221	11104-28-2	51	51	mg/kg	0.61	0.61	1.5	1.5	mg/kg	NULL	NULL	1	1
1443	SRC-CU004-FI000019-000006	NULL	AROCLOR 1232	11141-16-5	NULL	NULL	mg/kg	0.61	0.61	1.5	1.5	mg/kg	U	U	0	1
1444	SRC-CU004-FI000019-000006	NULL	AROCLOR 1242	53469-21-9	30	30	mg/kg	0.61	0.61	1.5	1.5	mg/kg	NULL	NULL	1	1
1445	SRC-CU004-FI000019-000006	NULL	AROCLOR 1248	12672-29-6	NULL	NULL	mg/kg	0.61	0.61	1.5	1.5	mg/kg	U	U	0	1
1446	SRC-CU004-FI000019-000006	NULL	AROCLOR 1254	11097-69-1	NULL	NULL	mg/kg	0.61	0.61	1.5	1.5	mg/kg	U	U	0	1
1447	SRC-CU004-FI000019-000006	NULL	AROCLOR 1260	11096-82-5	NULL	NULL	mg/kg	0.61	0.61	1.5	1.5	mg/kg	U	U	0	1
1448	SRC-CU004-FI000019-000006	NULL	Moisture Content	WC002	34	34	%	0.019	0.019	0.019	0.019	%	NULL	NULL	1	1
1449	SRC-CU004-FI000019-000006	NULL	Total PCBs	1336-36-3	81	81	mg/kg	0.61	0.61	5.9	5.9	mg/kg	NULL	J	1	1
1450	SRC-CU004-FI000019-000006	NULL	Tri+ PCBs	TRI_PLUS_PCB	33.90598	33.90598	mg/kg	0.61	0.61	0.61	0.61	mg/kg	NULL	NULL	1	1
1451	SRC-CU004-FI000019-006012	NULL	AROCLOR 1016	12674-11-2	NULL	NULL	mg/kg	0.88	0.88	3.4	3.4	mg/kg	U	U	0	1
1452	SRC-CU004-FI000019-006012	NULL	AROCLOR 1221	11104-28-2	58	58	mg/kg	0.88	0.88	3.4	3.4	mg/kg	NULL	NULL	1	1
1453	SRC-CU004-FI000019-006012	NULL	AROCLOR 1232	11141-16-5	NULL	NULL	mg/kg	0.88	0.88	3.4	3.4	mg/kg	U	U	0	1
1454	SRC-CU004-FI000019-006012	NULL	AROCLOR 1242	53469-21-9	11	11	mg/kg	0.88	0.88	3.4	3.4	mg/kg	NULL	NULL	1	1
1455	SRC-CU004-FI000019-006012	NULL	AROCLOR 1248	12672-29-6	NULL	NULL	mg/kg	0.88	0.88	3.4	3.4	mg/kg	U	U	0	1
1456	SRC-CU004-FI000019-006012	NULL	AROCLOR 1254	11097-69-1	NULL	NULL	mg/kg	0.88	0.88	3.4	3.4	mg/kg	U	U	0	1
1457	SRC-CU004-FI000019-006012	NULL	AROCLOR 1260	11096-82-5	NULL	NULL	mg/kg	0.88	0.88	3.4	3.4	mg/kg	U	U	0	1
1458	SRC-CU004-FI000019-006012	NULL	Moisture Content	WC002	40.7	40.7	%	1	1	1	1	%	NULL	NULL	1	1
1459	SRC-CU004-FI000019-006012	NULL	Total PCBs	1336-36-3	70	70	mg/kg	0.88	0.88	13	13	mg/kg	NULL	J	1	1
1460	SRC-CU004-FI000019-006012	NULL	Tri+ PCBs	TRI_PLUS_PCB	17.9528	17.9528	mg/kg	0.88	0.88	0.88	0.88	mg/kg	NULL	NULL	1	1
1461	SRC-CU004-FI000019-012018	NULL	AROCLOR 1016	12674-11-2	NULL	NULL	mg/kg	8.1	8.1	31	31	mg/kg	U	U	0	1
1462	SRC-CU004-FI000019-012018	NULL	AROCLOR 1221	11104-28-2	260	260	mg/kg	8.1	8.1	31	31	mg/kg	NULL	NULL	1	1
1463	SRC-CU004-FI000019-012018	NULL	AROCLOR 1232	11141-16-5	NULL	NULL	mg/kg	8.1	8.1	31	31	mg/kg	U	U	0	1
1464	SRC-CU004-FI000019-012018	NULL	AROCLOR 1242	53469-21-9	28	28	mg/kg	8.1	8.1	31	31	mg/kg	J	J	1	1
1465	SRC-CU004-FI000019-012018	NULL	AROCLOR 1248	12672-29-6	NULL	NULL	mg/kg	8.1	8.1	31	31	mg/kg	U	U	0	1
1466	SRC-CU004-FI000019-012018	NULL	AROCLOR 1254	11097-69-1	NULL	NULL	mg/kg	8.1	8.1	31	31	mg/kg	U	U	0	1
1467	SRC-CU004-FI000019-012018	NULL	AROCLOR 1260	11096-82-5	NULL	NULL	mg/kg	8.1	8.1	31	31	mg/kg	U	U	0	1
1468	SRC-CU004-FI000019-012018	NULL	Moisture Content	WC002	36.2	36.2	%	1	1	1	1	%	NULL	NULL	1	1
1469	SRC-CU004-FI000019-012018	NULL	Total PCBs	1336-36-3	290	290	mg/kg	8.1	8.1	130	130	mg/kg	NULL	J	1	1
1470	SRC-CU004-FI000019-012018	NULL	Tri+ PCBs	TRI_PLUS_PCB	63.26475	63.26475	mg/kg	8.1	8.1	8.1	8.1	mg/kg	NULL	NULL	1	1
1471	SRC-CU004-FI000019-018024	NULL	AROCLOR 1016	12674-11-2	NULL	NULL	mg/kg	13	13	50	50	mg/kg	U	U	0	1
1472	SRC-CU004-FI000019-018024	NULL	AROCLOR 1221	11104-28-2	800	800	mg/kg	13	13	50	50	mg/kg	NULL	NULL	1	1
1473	SRC-CU004-FI000019-018024	NULL	AROCLOR 1232	11141-16-5	NULL	NULL	mg/kg	13	13	50	50	mg/kg	U	U	0	1
1474	SRC-CU004-FI000019-018024	NULL	AROCLOR 1242	53469-21-9	83	83	mg/kg	13	13	50	50	mg/kg	NULL	NULL	1	1
1475	SRC-CU004-FI000019-018024	NULL	AROCLOR 1248	12672-29-6	NULL	NULL	mg/kg	13	13	50	50	mg/kg	U	U	0	1
1476	SRC-CU004-FI000019-018024	NULL	AROCLOR 1254	11097-69-1	NULL	NULL	mg/kg	13	13	50	50	mg/kg	U	U	0	1
1477	SRC-CU004-FI000019-018024	NULL	AROCLOR 1260	11096-82-5	NULL	NULL	mg/kg	13	13	50	50	mg/kg	U	U	0	1
1478	SRC-CU004-FI000019-018024	NULL	Moisture Content	WC002	60.4	60.4	%	1	1	1	1	%	NULL	NULL	1	1
1479	SRC-CU004-FI000019-018024	NULL	Total PCBs	1336-36-3	890	890	mg/kg	13	13	200	200	mg/kg	NULL	J	1	1
1480	SRC-CU004-FI000019-018024	NULL	Tri+ PCBs	TRI_PLUS_PCB	186.5025	186.5025	mg/kg	13	13	13	13	mg/kg	NULL	NULL	1	1
1481	SRC-CU004-FI000019-024030	NULL	AROCLOR 1016	12674-11-2	NULL	NULL	mg/kg	6.4	6.4	15	15	mg/kg	U	U	0	1
1482	SRC-CU004-FI000019-024030	NULL	AROCLOR 1221	11104-28-2	670	670	mg/kg	6.4	6.4	15	15	mg/kg	NULL	NULL	1	1
1483	SRC-CU004-FI000019-024030	NULL	AROCLOR 1232	11141-16-5	NULL	NULL	mg/kg	6.4	6.4	15	15	mg/kg	U	U	0	1
1484	SRC-CU004-FI000019-024030	NULL	AROCLOR 1242	53469-21-9	92	92	mg/kg	6.4	6.4	15	15	mg/kg	NULL	NULL	1	1
1485	SRC-CU004-FI000019-024030	NULL	AROCLOR 1248	12672-29-6	NULL	NULL	mg/kg	6.4	6.4	15	15	mg/kg	U	U	0	1
1486	SRC-CU004-FI000019-024030	NULL	AROCLOR 1254	11097-69-1	NULL	NULL	mg/kg	6.4	6.4	15	15	mg/kg	U	U	0	1
1487	SRC-CU004-FI000019-024030	NULL	AROCLOR 1260	11096-82-5	NULL	NULL	mg/kg	6.4	6.4	15	15	mg/kg	U	U	0	1
1488	SRC-CU004-FI000019-024030	NULL	Moisture Content	WC002	61	61	%	0.019	0.019	0.019	0.019	%	NULL	NULL	1	1
1489	SRC-CU004-FI000019-024030	NULL	Total PCBs	1336-36-3	762	762	mg/kg	6.4	6.4	62	62	mg/kg	NULL	NULL	1	1
1490	SRC-CU004-FI000019-024030	NULL	Tri+ PCBs	TRI_PLUS_PCB	174.314	174.314	mg/kg	6.4	6.4	6.4	6.4	mg/kg	NULL	NULL	1	1
1491	SRC-CU004-FI000019-030034	NULL	AROCLOR 1016	12674-11-2	NULL	NULL	mg/kg	6.4	6.4	16	16	mg/kg	U	U	0	1
1492	SRC-CU004-FI000019-030034	NULL	AROCLOR 1221	11104-28-2	580	580	mg/kg	6.4	6.4	16	16	mg/kg	NULL	NULL	1	1
1493	SRC-CU004-FI000019-030034	NULL	AROCLOR 1232	11141-16-5	NULL	NULL	mg/kg	6.4	6.4	16	16	mg/kg	U	U	0	1
1494	SRC-CU004-FI000019-030034	NULL	AROCLOR 1242	53469-21-9	73	73	mg/kg	6.4	6.4	16	16	mg/kg	NULL	NULL	1	1
1495	SRC-CU004-FI000019-030034	NULL	AROCLOR 1248	12672-29-6	NULL	NULL	mg/kg	6.4	6.4	16	16	mg/kg	U	U	0	1

Row ID	cu_id	node_id	dredge_pass	core_id	location_type	x_coord	y_coord	coord_system	sample_dt	collection_method	sample_name	sample_type	start_depth	end_depth	depth_unit
1496	RLC-CU004	SRN-CU004-019	Inventory	SRC-CU004-FI000019	Sediment Residual Core Location	736138.82	1613229.96	New York State Plane East (ft) NAD 83	9/28/09 10:13	Core	SRC-CU004-FI000019-030034	ENV	30	34	in
1497	RLC-CU004	SRN-CU004-019	Inventory	SRC-CU004-FI000019	Sediment Residual Core Location	736138.82	1613229.96	New York State Plane East (ft) NAD 83	9/28/09 10:13	Core	SRC-CU004-FI000019-030034	ENV	30	34	in
1498	RLC-CU004	SRN-CU004-019	Inventory	SRC-CU004-FI000019	Sediment Residual Core Location	736138.82	1613229.96	New York State Plane East (ft) NAD 83	9/28/09 10:13	Core	SRC-CU004-FI000019-030034	ENV	30	34	in
1499	RLC-CU004	SRN-CU004-019	Inventory	SRC-CU004-FI000019	Sediment Residual Core Location	736138.82	1613229.96	New York State Plane East (ft) NAD 83	9/28/09 10:13	Core	SRC-CU004-FI000019-030034	ENV	30	34	in
1500	RLC-CU004	SRN-CU004-019	Inventory	SRC-CU004-FI000019	Sediment Residual Core Location	736138.82	1613229.96	New York State Plane East (ft) NAD 83	9/28/09 10:13	Core	SRC-CU004-FI000019-030034	ENV	30	34	in
1501	RLC-CU004	SRN-CU004-019	Second Inventory	SRC-CU004-SI000019	Sediment Residual Core Location	736137.36	1613221.85	New York State Plane East (ft) NAD 83	10/21/09 7:54	Core	SRC-CU004-SI000019-000006	ENV	0	6	in
1502	RLC-CU004	SRN-CU004-019	Second Inventory	SRC-CU004-SI000019	Sediment Residual Core Location	736137.36	1613221.85	New York State Plane East (ft) NAD 83	10/21/09 7:54	Core	SRC-CU004-SI000019-000006	ENV	0	6	in
1503	RLC-CU004	SRN-CU004-019	Second Inventory	SRC-CU004-SI000019	Sediment Residual Core Location	736137.36	1613221.85	New York State Plane East (ft) NAD 83	10/21/09 7:54	Core	SRC-CU004-SI000019-000006	ENV	0	6	in
1504	RLC-CU004	SRN-CU004-019	Second Inventory	SRC-CU004-SI000019	Sediment Residual Core Location	736137.36	1613221.85	New York State Plane East (ft) NAD 83	10/21/09 7:54	Core	SRC-CU004-SI000019-000006	ENV	0	6	in
1505	RLC-CU004	SRN-CU004-019	Second Inventory	SRC-CU004-SI000019	Sediment Residual Core Location	736137.36	1613221.85	New York State Plane East (ft) NAD 83	10/21/09 7:54	Core	SRC-CU004-SI000019-000006	ENV	0	6	in
1506	RLC-CU004	SRN-CU004-019	Second Inventory	SRC-CU004-SI000019	Sediment Residual Core Location	736137.36	1613221.85	New York State Plane East (ft) NAD 83	10/21/09 7:54	Core	SRC-CU004-SI000019-000006	ENV	0	6	in
1507	RLC-CU004	SRN-CU004-019	Second Inventory	SRC-CU004-SI000019	Sediment Residual Core Location	736137.36	1613221.85	New York State Plane East (ft) NAD 83	10/21/09 7:54	Core	SRC-CU004-SI000019-000006	ENV	0	6	in
1508	RLC-CU004	SRN-CU004-019	Second Inventory	SRC-CU004-SI000019	Sediment Residual Core Location	736137.36	1613221.85	New York State Plane East (ft) NAD 83	10/21/09 7:54	Core	SRC-CU004-SI000019-000006	ENV	0	6	in
1509	RLC-CU004	SRN-CU004-019	Second Inventory	SRC-CU004-SI000019	Sediment Residual Core Location	736137.36	1613221.85	New York State Plane East (ft) NAD 83	10/21/09 7:54	Core	SRC-CU004-SI000019-000006	ENV	0	6	in
1510	RLC-CU004	SRN-CU004-019	Second Inventory	SRC-CU004-SI000019	Sediment Residual Core Location	736137.36	1613221.85	New York State Plane East (ft) NAD 83	10/21/09 7:54	Core	SRC-CU004-SI000019-000006	ENV	0	6	in
1511	RLC-CU004	SRN-CU004-019	Second Inventory	SRC-CU004-SI000019	Sediment Residual Core Location	736137.36	1613221.85	New York State Plane East (ft) NAD 83	10/21/09 7:54	Core	SRC-CU004-SI000019-006012	ENV	6	12	in
1512	RLC-CU004	SRN-CU004-019	Second Inventory	SRC-CU004-SI000019	Sediment Residual Core Location	736137.36	1613221.85	New York State Plane East (ft) NAD 83	10/21/09 7:54	Core	SRC-CU004-SI000019-006012	ENV	6	12	in
1513	RLC-CU004	SRN-CU004-019	Second Inventory	SRC-CU004-SI000019	Sediment Residual Core Location	736137.36	1613221.85	New York State Plane East (ft) NAD 83	10/21/09 7:54	Core	SRC-CU004-SI000019-006012	ENV	6	12	in
1514	RLC-CU004	SRN-CU004-019	Second Inventory	SRC-CU004-SI000019	Sediment Residual Core Location	736137.36	1613221.85	New York State Plane East (ft) NAD 83	10/21/09 7:54	Core	SRC-CU004-SI000019-006012	ENV	6	12	in
1515	RLC-CU004	SRN-CU004-019	Second Inventory	SRC-CU004-SI000019	Sediment Residual Core Location	736137.36	1613221.85	New York State Plane East (ft) NAD 83	10/21/09 7:54	Core	SRC-CU004-SI000019-006012	ENV	6	12	in
1516	RLC-CU004	SRN-CU004-019	Second Inventory	SRC-CU004-SI000019	Sediment Residual Core Location	736137.36	1613221.85	New York State Plane East (ft) NAD 83	10/21/09 7:54	Core	SRC-CU004-SI000019-006012	ENV	6	12	in
1517	RLC-CU004	SRN-CU004-019	Second Inventory	SRC-CU004-SI000019	Sediment Residual Core Location	736137.36	1613221.85	New York State Plane East (ft) NAD 83	10/21/09 7:54	Core	SRC-CU004-SI000019-006012	ENV	6	12	in
1518	RLC-CU004	SRN-CU004-019	Second Inventory	SRC-CU004-SI000019	Sediment Residual Core Location	736137.36	1613221.85	New York State Plane East (ft) NAD 83	10/21/09 7:54	Core	SRC-CU004-SI000019-006012	ENV	6	12	in
1519	RLC-CU004	SRN-CU004-019	Second Inventory	SRC-CU004-SI000019	Sediment Residual Core Location	736137.36	1613221.85	New York State Plane East (ft) NAD 83	10/21/09 7:54	Core	SRC-CU004-SI000019-006012	ENV	6	12	in
1520	RLC-CU004	SRN-CU004-019	Second Inventory	SRC-CU004-SI000019	Sediment Residual Core Location	736137.36	1613221.85	New York State Plane East (ft) NAD 83	10/21/09 7:54	Core	SRC-CU004-SI000019-006012	ENV	6	12	in
1521	RLC-CU004	SRN-CU004-019	Second Inventory	SRC-CU004-SI000019	Sediment Residual Core Location	736137.36	1613221.85	New York State Plane East (ft) NAD 83	10/21/09 7:54	Core	SRC-CU004-SI000019-012018	ENV	12	18	in
1522	RLC-CU004	SRN-CU004-019	Second Inventory	SRC-CU004-SI000019	Sediment Residual Core Location	736137.36	1613221.85	New York State Plane East (ft) NAD 83	10/21/09 7:54	Core	SRC-CU004-SI000019-012018	ENV	12	18	in
1523	RLC-CU004	SRN-CU004-019	Second Inventory	SRC-CU004-SI000019	Sediment Residual Core Location	736137.36	1613221.85	New York State Plane East (ft) NAD 83	10/21/09 7:54	Core	SRC-CU004-SI000019-012018	ENV	12	18	in
1524	RLC-CU004	SRN-CU004-019	Second Inventory	SRC-CU004-SI000019	Sediment Residual Core Location	736137.36	1613221.85	New York State Plane East (ft) NAD 83	10/21/09 7:54	Core	SRC-CU004-SI000019-012018	ENV	12	18	in
1525	RLC-CU004	SRN-CU004-019	Second Inventory	SRC-CU004-SI000019	Sediment Residual Core Location	736137.36	1613221.85	New York State Plane East (ft) NAD 83	10/21/09 7:54	Core	SRC-CU004-SI000019-012018	ENV	12	18	in
1526	RLC-CU004	SRN-CU004-019	Second Inventory	SRC-CU004-SI000019	Sediment Residual Core Location	736137.36	1613221.85	New York State Plane East (ft) NAD 83	10/21/09 7:54	Core	SRC-CU004-SI000019-012018	ENV	12	18	in
1527	RLC-CU004	SRN-CU004-019	Second Inventory	SRC-CU004-SI000019	Sediment Residual Core Location	736137.36	1613221.85	New York State Plane East (ft) NAD 83	10/21/09 7:54	Core	SRC-CU004-SI000019-012018	ENV	12	18	in
1528	RLC-CU004	SRN-CU004-019	Second Inventory	SRC-CU004-SI000019	Sediment Residual Core Location	736137.36	1613221.85	New York State Plane East (ft) NAD 83	10/21/09 7:54	Core	SRC-CU004-SI000019-012018	ENV	12	18	in
1529	RLC-CU004	SRN-CU004-019	Second Inventory	SRC-CU004-SI000019	Sediment Residual Core Location	736137.36	1613221.85	New York State Plane East (ft) NAD 83	10/21/09 7:54	Core	SRC-CU004-SI000019-012018	ENV	12	18	in
1530	RLC-CU004	SRN-CU004-019	Second Inventory	SRC-CU004-SI000019	Sediment Residual Core Location	736137.36	1613221.85	New York State Plane East (ft) NAD 83	10/21/09 7:54	Core	SRC-CU004-SI000019-012018	ENV	12	18	in
1531	RLC-CU004	SRN-CU004-019	Second Inventory	SRC-CU004-SI000019	Sediment Residual Core Location	736137.36	1613221.85	New York State Plane East (ft) NAD 83	10/21/09 7:54	Core	SRC-CU004-SI000019-018021	ENV	18	21	in
1532	RLC-CU004	SRN-CU004-019	Second Inventory	SRC-CU004-SI000019	Sediment Residual Core Location	736137.36	1613221.85	New York State Plane East (ft) NAD 83	10/21/09 7:54	Core	SRC-CU004-SI000019-018021	ENV	18	21	in
1533	RLC-CU004	SRN-CU004-019	Second Inventory	SRC-CU004-SI000019	Sediment Residual Core Location	736137.36	1613221.85	New York State Plane East (ft) NAD 83	10/21/09 7:54	Core	SRC-CU004-SI000019-018021	ENV	18	21	in
1534	RLC-CU004	SRN-CU004-019	Second Inventory	SRC-CU004-SI000019	Sediment Residual Core Location	736137.36	1613221.85	New York State Plane East (ft) NAD 83	10/21/09 7:54	Core	SRC-CU004-SI000019-018021	ENV	18	21	in
1535	RLC-CU004	SRN-CU004-019	Second Inventory	SRC-CU004-SI000019	Sediment Residual Core Location	736137.36	1613221.85	New York State Plane East (ft) NAD 83	10/21/09 7:54	Core	SRC-CU004-SI000019-018021	ENV	18	21	in
1536	RLC-CU004	SRN-CU004-019	Second Inventory	SRC-CU004-SI000019	Sediment Residual Core Location	736137.36	1613221.85	New York State Plane East (ft) NAD 83	10/21/09 7:54	Core	SRC-CU004-SI000019-018021	ENV	18	21	in
1537	RLC-CU004	SRN-CU004-019	Second Inventory	SRC-CU004-SI000019	Sediment Residual Core Location	736137.36	1613221.85	New York State Plane East (ft) NAD 83	10/21/09 7:54	Core	SRC-CU004-SI000019-018021	ENV	18	21	in
1538	RLC-CU004	SRN-CU004-019	Second Inventory	SRC-CU004-SI000019	Sediment Residual Core Location	736137.36	1613221.85	New York State Plane East (ft) NAD 83	10/21/09 7:54	Core	SRC-CU004-SI000019-018021	ENV	18	21	in
1539	RLC-CU004	SRN-CU004-019	Second Inventory	SRC-CU004-SI000019	Sediment Residual Core Location	736137.36	1613221.85	New York State Plane East (ft) NAD 83	10/21/09 7:54	Core	SRC-CU004-SI000019-018021	ENV	18	21	in
1540	RLC-CU004	SRN-CU004-019	Second Inventory	SRC-CU004-SI000019	Sediment Residual Core Location	736137.36	1613221.85	New York State Plane East (ft) NAD 83	10/21/09 7:54	Core	SRC-CU004-SI000019-018021	ENV	18	21	in
1541	RLC-CU004	SRN-CU004-020	Inventory	SRC-CU004-FI000020	Sediment Residual Core Location	736217.74	1613229.78	New York State Plane East (ft) NAD 83	9/28/09 10:04	Core	SRC-CU004-FI000020-000006	ENV	0	6	in
1542	RLC-CU004	SRN-CU004-020	Inventory	SRC-CU004-FI000020	Sediment Residual Core Location	736217.74	1613229.78	New York State Plane East (ft) NAD 83	9/28/09 10:04	Core	SRC-CU004-FI000020-000006	ENV	0	6	in
1543	RLC-CU004	SRN-CU004-020	Inventory	SRC-CU004-FI000020	Sediment Residual Core Location	736217.74	1613229.78	New York State Plane East (ft) NAD 83	9/28/09 10:04	Core	SRC-CU004-FI000020-000006	ENV	0	6	in
1544	RLC-CU004	SRN-CU004-020	Inventory	SRC-CU004-FI000020	Sediment Residual Core Location	736217.74	1613229.78	New York State Plane East (ft) NAD 83	9/28/09 10:04	Core	SRC-CU004-FI000020-000006	ENV	0	6	in
1545	RLC-CU004	SRN-CU004-020	Inventory	SRC-CU004-FI000020	Sediment Residual Core Location	736217.74	1613229.78	New York State Plane East (ft) NAD 83	9/28/09 10:04	Core	SRC-CU004-FI000020-000006	ENV	0	6	in
1546	RLC-CU004	SRN-CU004-020	Inventory	SRC-CU004-FI000020	Sediment Residual Core Location	736217.74	1613229.78	New York State Plane East (ft) NAD 83	9/28/09 10:04	Core	SRC-CU004-FI000020-000006	ENV	0	6	in
1547	RLC-CU004	SRN-CU004-020	Inventory	SRC-CU004-FI000020	Sediment Residual Core Location	736217.74	1613229.78	New York State Plane East (ft) NAD 83	9/28/09 10:04	Core	SRC-CU004-FI000020-000006	ENV	0	6	in
1548	RLC-CU004	SRN-CU004-020	Inventory	SRC-CU004-FI000020	Sediment Residual Core Location	736217.74	1613229.78	New York State Plane East (ft) NAD 83	9/28/09 10:04	Core	SRC-CU004-FI000020-000006	ENV	0	6	in
1549	RLC-CU004	SRN-CU004-020	Inventory	SRC-CU004-FI000020	Sediment Residual Core Location	736217.74	1613229.78	New York State Plane East (ft) NAD 83	9/28/09 10:04	Core	SRC-CU004-FI000020-000006	ENV	0	6	in
1550	RLC-CU004	SRN-CU004-020	Inventory	SRC-CU004-FI000020	Sediment Residual Core Location	736217.74	1613229.78	New York State Plane East (ft) NAD 83	9/28/09 10:04	Core	SRC-CU004-FI000020-000006	ENV	0	6	in
1551	RLC-CU004	SRN-CU004-020	Inventory	SRC-CU004-FI000020	Sediment Residual Core Location	736217.74	1613229.78	New York State Plane East (ft) NAD 83	9/28/09 10:04	Core	SRC-CU004-FI000020-006012	ENV	6	12	in
1552	RLC-CU004	SRN-CU004-020	Inventory	SRC-CU004-FI000020	Sediment Residual Core Location	736217.74	1613229.78	New York State Plane East (ft) NAD 83	9/28/09 10:04	Core	SRC-CU004-FI000020-006012	ENV	6	12	in
1553	RLC-CU004	SRN-CU004-020	Inventory	SRC-CU004-FI000020	Sediment Residual Core Location	736217.74	1613229.78	New York State Plane East (ft) NAD 83	9/28/09 10:04	Core	SRC-CU004-FI000020-006012	ENV	6	12	in
1554	RLC-CU004	SRN-CU004-020	Inventory	SRC-CU004-FI000020	Sediment Residual Core Location	736217.74	1613229.78	New York State Plane East (ft) NAD 83	9/28/09 10:04	Core	SRC-CU004-FI000020-006012	ENV	6	12	in
1555	RLC-CU004	SRN-CU004-020	Inventory	SRC-CU004-FI000020	Sediment Residual Core Location	736217.74	1613229.78	New York State Plane East (ft) NAD 83	9/28/09 10:04	Core	SRC-CU004-FI000020-006012	ENV	6	12	in
1556	RLC-CU004	SRN-CU004-020	Inventory	SRC-CU004-FI000020	Sediment Residual Core Location	736217.74	1613229.78	New York State Plane East (ft) NAD 83	9/28/09 10:04	Core	SRC-CU004-FI000020-006012	ENV	6	12	in
1557	RLC-CU004	SRN-CU004-020	Inventory	SRC-CU004-FI000020	Sediment Residual Core Location	736217.74	1613229.78	New York State Plane East (ft) NAD 83	9/28/09 10:04	Core	SRC-CU004-FI000020-006012	ENV	6	12	in
1558	RLC-CU004	SRN-CU004-020	Inventory	SRC-CU004-FI000020	Sediment Residual Core Location	736217.74	1613229.78	New York State Plane East (ft) NAD 83	9/28/09 10:04	Core	SRC-CU004-FI000020-006012	ENV	6	12	in
1559	RLC-CU004	SRN-CU004-020	Inventory	SRC-CU004-FI000020	Sediment Residual Core Location	736217.74	1613229.78	New York State Plane East (ft) NAD 83	9/28/09 10:04	Core	SRC-CU004-FI000020-006012	ENV	6	12	in
1560	RLC-CU004	SRN-CU004-020	Inventory	SRC-CU004-FI000020	Sediment Residual Core Location	736217.74	1613229.78	New York State Plane East (ft) NAD 83	9/28/09 10:04	Core	SRC-CU004-FI000020-006012	ENV	6	12	in

CU-04 Residuals Core Data
(All Dredging Passes)

Row ID	sample_name	dup_parent_sample_name	analyte_name	cas_rn	Lab_Reported_Result	Verified_Result	result_unit	Lab_Reported_MDL	Verified_MDL	Lab_Reported_RL	Verified_RL	limit_unit	Lab_Reported_Qualifier	Verified_Qualifier	Detected	Reportable
1496	SRC-CU004-FI000019-030034	NULL	AROCLOR 1254	11097-69-1	NULL	NULL	mg/kg	6.4	6.4	16	16	mg/kg	U	U	0	1
1497	SRC-CU004-FI000019-030034	NULL	AROCLOR 1260	11096-82-5	NULL	NULL	mg/kg	6.4	6.4	16	16	mg/kg	U	U	0	1
1498	SRC-CU004-FI000019-030034	NULL	Moisture Content	WC002	68	68	%	0.02	0.02	0.02	0.02	%	NULL	NULL	1	1
1499	SRC-CU004-FI000019-030034	NULL	Total PCBs	1336-36-3	653	653	mg/kg	6.4	6.4	62	62	mg/kg	NULL	NULL	1	1
1500	SRC-CU004-FI000019-030034	NULL	Tri+ PCBs	TRI_PLUS_PCB	145.339	145.339	mg/kg	6.4	6.4	6.4	6.4	mg/kg	NULL	NULL	1	1
1501	SRC-CU004-SI000019-000006	NULL	AROCLOR 1016	12674-11-2	NULL	NULL	mg/kg	1	1	2.4	2.4	mg/kg	U	U	0	1
1502	SRC-CU004-SI000019-000006	NULL	AROCLOR 1221	11104-28-2	110	110	mg/kg	1	1	2.4	2.4	mg/kg	NULL	NULL	1	1
1503	SRC-CU004-SI000019-000006	NULL	AROCLOR 1232	11141-16-5	NULL	NULL	mg/kg	1	1	2.4	2.4	mg/kg	U	U	0	1
1504	SRC-CU004-SI000019-000006	NULL	AROCLOR 1242	53469-21-9	15	15	mg/kg	1	1	2.4	2.4	mg/kg	NULL	NULL	1	1
1505	SRC-CU004-SI000019-000006	NULL	AROCLOR 1248	12672-29-6	NULL	NULL	mg/kg	1	1	2.4	2.4	mg/kg	U	U	0	1
1506	SRC-CU004-SI000019-000006	NULL	AROCLOR 1254	11097-69-1	NULL	NULL	mg/kg	1	1	2.4	2.4	mg/kg	U	U	0	1
1507	SRC-CU004-SI000019-000006	NULL	AROCLOR 1260	11096-82-5	NULL	NULL	mg/kg	1	1	2.4	2.4	mg/kg	U	U	0	1
1508	SRC-CU004-SI000019-000006	NULL	Moisture Content	WC002	59	59	%	0.019	0.019	0.019	0.019	%	NULL	NULL	1	1
1509	SRC-CU004-SI000019-000006	NULL	Total PCBs	1336-36-3	125	125	mg/kg	1	1	9.7	9.7	mg/kg	NULL	NULL	1	1
1510	SRC-CU004-SI000019-000006	NULL	Tri+ PCBs	TRI_PLUS_PCB	28.5025	28.5025	mg/kg	1	1	1	1	mg/kg	NULL	NULL	1	1
1511	SRC-CU004-SI000019-006012	NULL	AROCLOR 1016	12674-11-2	NULL	NULL	mg/kg	0.4	0.4	1.5	1.5	mg/kg	U	U	0	1
1512	SRC-CU004-SI000019-006012	NULL	AROCLOR 1221	11104-28-2	35	35	mg/kg	0.4	0.4	1.5	1.5	mg/kg	NULL	NULL	1	1
1513	SRC-CU004-SI000019-006012	NULL	AROCLOR 1232	11141-16-5	NULL	NULL	mg/kg	0.4	0.4	1.5	1.5	mg/kg	U	U	0	1
1514	SRC-CU004-SI000019-006012	NULL	AROCLOR 1242	53469-21-9	7.8	7.8	mg/kg	0.4	0.4	1.5	1.5	mg/kg	NULL	NULL	1	1
1515	SRC-CU004-SI000019-006012	NULL	AROCLOR 1248	12672-29-6	NULL	NULL	mg/kg	0.4	0.4	1.5	1.5	mg/kg	U	U	0	1
1516	SRC-CU004-SI000019-006012	NULL	AROCLOR 1254	11097-69-1	NULL	NULL	mg/kg	0.4	0.4	1.5	1.5	mg/kg	U	U	0	1
1517	SRC-CU004-SI000019-006012	NULL	AROCLOR 1260	11096-82-5	NULL	NULL	mg/kg	0.4	0.4	1.5	1.5	mg/kg	U	U	0	1
1518	SRC-CU004-SI000019-006012	NULL	Moisture Content	WC002	34.3	34.3	%	1	1	1	1	%	NULL	NULL	1	1
1519	SRC-CU004-SI000019-006012	NULL	Total PCBs	1336-36-3	43	43	mg/kg	0.4	0.4	6.1	6.1	mg/kg	NULL	NULL	1	1
1520	SRC-CU004-SI000019-006012	NULL	Tri+ PCBs	TRI_PLUS_PCB	11.815	11.815	mg/kg	0.4	0.4	0.4	0.4	mg/kg	NULL	NULL	1	1
1521	SRC-CU004-SI000019-012018	NULL	AROCLOR 1016	12674-11-2	NULL	NULL	mg/kg	0.035	0.035	0.14	0.14	mg/kg	U	U	0	1
1522	SRC-CU004-SI000019-012018	NULL	AROCLOR 1221	11104-28-2	4.4	4.4	mg/kg	0.035	0.035	0.14	0.14	mg/kg	NULL	NULL	1	1
1523	SRC-CU004-SI000019-012018	NULL	AROCLOR 1232	11141-16-5	NULL	NULL	mg/kg	0.035	0.035	0.14	0.14	mg/kg	U	U	0	1
1524	SRC-CU004-SI000019-012018	NULL	AROCLOR 1242	53469-21-9	0.96	0.96	mg/kg	0.035	0.035	0.14	0.14	mg/kg	NULL	NULL	1	1
1525	SRC-CU004-SI000019-012018	NULL	AROCLOR 1248	12672-29-6	NULL	NULL	mg/kg	0.035	0.035	0.14	0.14	mg/kg	U	U	0	1
1526	SRC-CU004-SI000019-012018	NULL	AROCLOR 1254	11097-69-1	NULL	NULL	mg/kg	0.035	0.035	0.14	0.14	mg/kg	U	U	0	1
1527	SRC-CU004-SI000019-012018	NULL	AROCLOR 1260	11096-82-5	NULL	NULL	mg/kg	0.035	0.035	0.14	0.14	mg/kg	U	U	0	1
1528	SRC-CU004-SI000019-012018	NULL	Moisture Content	WC002	40.8	40.8	%	1	1	1	1	%	NULL	NULL	1	1
1529	SRC-CU004-SI000019-012018	NULL	Total PCBs	1336-36-3	5.3	5.3	mg/kg	0.035	0.035	0.54	0.54	mg/kg	NULL	NULL	1	1
1530	SRC-CU004-SI000019-012018	NULL	Tri+ PCBs	TRI_PLUS_PCB	1.460063	1.460063	mg/kg	0.035	0.035	0.035	0.035	mg/kg	NULL	NULL	1	1
1531	SRC-CU004-SI000019-018021	NULL	AROCLOR 1016	12674-11-2	NULL	NULL	mg/kg	0.0061	0.0061	0.024	0.024	mg/kg	U	U	0	1
1532	SRC-CU004-SI000019-018021	NULL	AROCLOR 1221	11104-28-2	0.091	0.091	mg/kg	0.0061	0.0061	0.024	0.024	mg/kg	NULL	NULL	1	1
1533	SRC-CU004-SI000019-018021	NULL	AROCLOR 1232	11141-16-5	NULL	NULL	mg/kg	0.0061	0.0061	0.024	0.024	mg/kg	U	U	0	1
1534	SRC-CU004-SI000019-018021	NULL	AROCLOR 1242	53469-21-9	NULL	NULL	mg/kg	0.0061	0.0061	0.024	0.024	mg/kg	U	U	0	1
1535	SRC-CU004-SI000019-018021	NULL	AROCLOR 1248	12672-29-6	NULL	NULL	mg/kg	0.0061	0.0061	0.024	0.024	mg/kg	U	U	0	1
1536	SRC-CU004-SI000019-018021	NULL	AROCLOR 1254	11097-69-1	NULL	NULL	mg/kg	0.0061	0.0061	0.024	0.024	mg/kg	U	U	0	1
1537	SRC-CU004-SI000019-018021	NULL	AROCLOR 1260	11096-82-5	NULL	NULL	mg/kg	0.0061	0.0061	0.024	0.024	mg/kg	U	U	0	1
1538	SRC-CU004-SI000019-018021	NULL	Moisture Content	WC002	57.5	57.5	%	1	1	1	1	%	NULL	NULL	1	1
1539	SRC-CU004-SI000019-018021	NULL	Total PCBs	1336-36-3	0.091	0.091	mg/kg	0.0061	0.0061	0.094	0.094	mg/kg	J	J	1	1
1540	SRC-CU004-SI000019-018021	NULL	Tri+ PCBs	TRI_PLUS_PCB	0.0175625	0.0175625	mg/kg	0.0061	0.0061	0.0061	0.0061	mg/kg	NULL	NULL	1	1
1541	SRC-CU004-FI000020-000006	NULL	AROCLOR 1016	12674-11-2	NULL	NULL	mg/kg	0.34	0.34	0.82	0.82	mg/kg	U	U	0	1
1542	SRC-CU004-FI000020-000006	NULL	AROCLOR 1221	11104-28-2	25	25	mg/kg	0.34	0.34	0.82	0.82	mg/kg	NULL	NULL	1	1
1543	SRC-CU004-FI000020-000006	NULL	AROCLOR 1232	11141-16-5	NULL	NULL	mg/kg	0.34	0.34	0.82	0.82	mg/kg	U	U	0	1
1544	SRC-CU004-FI000020-000006	NULL	AROCLOR 1242	53469-21-9	12	12	mg/kg	0.34	0.34	0.82	0.82	mg/kg	NULL	NULL	1	1
1545	SRC-CU004-FI000020-000006	NULL	AROCLOR 1248	12672-29-6	NULL	NULL	mg/kg	0.34	0.34	0.82	0.82	mg/kg	U	U	0	1
1546	SRC-CU004-FI000020-000006	NULL	AROCLOR 1254	11097-69-1	NULL	NULL	mg/kg	0.34	0.34	0.82	0.82	mg/kg	U	U	0	1
1547	SRC-CU004-FI000020-000006	NULL	AROCLOR 1260	11096-82-5	NULL	NULL	mg/kg	0.34	0.34	0.82	0.82	mg/kg	U	U	0	1
1548	SRC-CU004-FI000020-000006	NULL	Moisture Content	WC002	28	28	%	0.019	0.019	0.019	0.019	%	NULL	NULL	1	1
1549	SRC-CU004-FI000020-000006	NULL	Total PCBs	1336-36-3	37	37	mg/kg	0.34	0.34	3.3	3.3	mg/kg	NULL	J	1	1
1550	SRC-CU004-FI000020-000006	NULL	Tri+ PCBs	TRI_PLUS_PCB	14.21715	14.21715	mg/kg	0.34	0.34	0.34	0.34	mg/kg	NULL	NULL	1	1
1551	SRC-CU004-FI000020-006012	NULL	AROCLOR 1016	12674-11-2	NULL	NULL	mg/kg	0.018	0.018	0.071	0.071	mg/kg	U	U	0	1
1552	SRC-CU004-FI000020-006012	NULL	AROCLOR 1221	11104-28-2	3.7	3.7	mg/kg	0.018	0.018	0.071	0.071	mg/kg	NULL	NULL	1	1
1553	SRC-CU004-FI000020-006012	NULL	AROCLOR 1232	11141-16-5	NULL	NULL	mg/kg	0.018	0.018	0.071	0.071	mg/kg	U	U	0	1
1554	SRC-CU004-FI000020-006012	NULL	AROCLOR 1242	53469-21-9	3.8	3.8	mg/kg	0.018	0.018	0.071	0.071	mg/kg	NULL	NULL	1	1
1555	SRC-CU004-FI000020-006012	NULL	AROCLOR 1248	12672-29-6	NULL	NULL	mg/kg	0.018	0.018	0.071	0.071	mg/kg	U	U	0	1
1556	SRC-CU004-FI000020-006012	NULL	AROCLOR 1254	11097-69-1	0.4	0.4	mg/kg	0.018	0.018	0.071	0.071	mg/kg	NULL	NULL	1	1
1557	SRC-CU004-FI000020-006012	NULL	AROCLOR 1260	11096-82-5	NULL	NULL	mg/kg	0.018	0.018	0.071	0.071	mg/kg	U	U	0	1
1558	SRC-CU004-FI000020-006012	NULL	Moisture Content	WC002	29.5	29.5	%	1	1	1	1	%	NULL	NULL	1	1
1559	SRC-CU004-FI000020-006012	NULL	Total PCBs	1336-36-3	7.9	7.9	mg/kg	0.018	0.018	0.28	0.28	mg/kg	NULL	J	1	1
1560	SRC-CU004-FI000020-006012	NULL	Tri+ PCBs	TRI_PLUS_PCB	4.2511	4.2511	mg/kg	0.018	0.018	0.018	0.018	mg/kg	NULL	NULL	1	1

Row ID	cu_id	node_id	dredge_pass	core_id	location_type	x_coord	y_coord	coord_system	sample_dt	collection_method	sample_name	sample_type	start_depth	end_depth	depth_unit
1561	RLC-CU004	SRN-CU004-020	Inventory	SRC-CU004-FI000020	Sediment Residual Core Location	736217.74	1613229.78	New York State Plane East (ft) NAD 83	9/28/09 10:04	Core	SRC-CU004-FI000020-012019	ENV	12	19	in
1562	RLC-CU004	SRN-CU004-020	Inventory	SRC-CU004-FI000020	Sediment Residual Core Location	736217.74	1613229.78	New York State Plane East (ft) NAD 83	9/28/09 10:04	Core	SRC-CU004-FI000020-012019	ENV	12	19	in
1563	RLC-CU004	SRN-CU004-020	Inventory	SRC-CU004-FI000020	Sediment Residual Core Location	736217.74	1613229.78	New York State Plane East (ft) NAD 83	9/28/09 10:04	Core	SRC-CU004-FI000020-012019	ENV	12	19	in
1564	RLC-CU004	SRN-CU004-020	Inventory	SRC-CU004-FI000020	Sediment Residual Core Location	736217.74	1613229.78	New York State Plane East (ft) NAD 83	9/28/09 10:04	Core	SRC-CU004-FI000020-012019	ENV	12	19	in
1565	RLC-CU004	SRN-CU004-020	Inventory	SRC-CU004-FI000020	Sediment Residual Core Location	736217.74	1613229.78	New York State Plane East (ft) NAD 83	9/28/09 10:04	Core	SRC-CU004-FI000020-012019	ENV	12	19	in
1566	RLC-CU004	SRN-CU004-020	Inventory	SRC-CU004-FI000020	Sediment Residual Core Location	736217.74	1613229.78	New York State Plane East (ft) NAD 83	9/28/09 10:04	Core	SRC-CU004-FI000020-012019	ENV	12	19	in
1567	RLC-CU004	SRN-CU004-020	Inventory	SRC-CU004-FI000020	Sediment Residual Core Location	736217.74	1613229.78	New York State Plane East (ft) NAD 83	9/28/09 10:04	Core	SRC-CU004-FI000020-012019	ENV	12	19	in
1568	RLC-CU004	SRN-CU004-020	Inventory	SRC-CU004-FI000020	Sediment Residual Core Location	736217.74	1613229.78	New York State Plane East (ft) NAD 83	9/28/09 10:04	Core	SRC-CU004-FI000020-012019	ENV	12	19	in
1569	RLC-CU004	SRN-CU004-020	Inventory	SRC-CU004-FI000020	Sediment Residual Core Location	736217.74	1613229.78	New York State Plane East (ft) NAD 83	9/28/09 10:04	Core	SRC-CU004-FI000020-012019	ENV	12	19	in
1570	RLC-CU004	SRN-CU004-020	Inventory	SRC-CU004-FI000020	Sediment Residual Core Location	736217.74	1613229.78	New York State Plane East (ft) NAD 83	9/28/09 10:04	Core	SRC-CU004-FI000020-012019	ENV	12	19	in
1571	RLC-CU004	SRN-CU004-020	Second Inventory	SRC-CU004-SI000020	Sediment Residual Core Location	736215.17	1613224.86	New York State Plane East (ft) NAD 83	10/21/09 8:03	Core	SRC-CU004-SI000020-000006	ENV	0	6	in
1572	RLC-CU004	SRN-CU004-020	Second Inventory	SRC-CU004-SI000020	Sediment Residual Core Location	736215.17	1613224.86	New York State Plane East (ft) NAD 83	10/21/09 8:03	Core	SRC-CU004-SI000020-000006	ENV	0	6	in
1573	RLC-CU004	SRN-CU004-020	Second Inventory	SRC-CU004-SI000020	Sediment Residual Core Location	736215.17	1613224.86	New York State Plane East (ft) NAD 83	10/21/09 8:03	Core	SRC-CU004-SI000020-000006	ENV	0	6	in
1574	RLC-CU004	SRN-CU004-020	Second Inventory	SRC-CU004-SI000020	Sediment Residual Core Location	736215.17	1613224.86	New York State Plane East (ft) NAD 83	10/21/09 8:03	Core	SRC-CU004-SI000020-000006	ENV	0	6	in
1575	RLC-CU004	SRN-CU004-020	Second Inventory	SRC-CU004-SI000020	Sediment Residual Core Location	736215.17	1613224.86	New York State Plane East (ft) NAD 83	10/21/09 8:03	Core	SRC-CU004-SI000020-000006	ENV	0	6	in
1576	RLC-CU004	SRN-CU004-020	Second Inventory	SRC-CU004-SI000020	Sediment Residual Core Location	736215.17	1613224.86	New York State Plane East (ft) NAD 83	10/21/09 8:03	Core	SRC-CU004-SI000020-000006	ENV	0	6	in
1577	RLC-CU004	SRN-CU004-020	Second Inventory	SRC-CU004-SI000020	Sediment Residual Core Location	736215.17	1613224.86	New York State Plane East (ft) NAD 83	10/21/09 8:03	Core	SRC-CU004-SI000020-000006	ENV	0	6	in
1578	RLC-CU004	SRN-CU004-020	Second Inventory	SRC-CU004-SI000020	Sediment Residual Core Location	736215.17	1613224.86	New York State Plane East (ft) NAD 83	10/21/09 8:03	Core	SRC-CU004-SI000020-000006	ENV	0	6	in
1579	RLC-CU004	SRN-CU004-020	Second Inventory	SRC-CU004-SI000020	Sediment Residual Core Location	736215.17	1613224.86	New York State Plane East (ft) NAD 83	10/21/09 8:03	Core	SRC-CU004-SI000020-000006	ENV	0	6	in
1580	RLC-CU004	SRN-CU004-020	Second Inventory	SRC-CU004-SI000020	Sediment Residual Core Location	736215.17	1613224.86	New York State Plane East (ft) NAD 83	10/21/09 8:03	Core	SRC-CU004-SI000020-000006	ENV	0	6	in
1581	RLC-CU004	SRN-CU004-020	Second Inventory	SRC-CU004-SI000020	Sediment Residual Core Location	736215.17	1613224.86	New York State Plane East (ft) NAD 83	10/21/09 8:03	Core	SRC-CU004-SI000020-006012	ENV	6	12	in
1582	RLC-CU004	SRN-CU004-020	Second Inventory	SRC-CU004-SI000020	Sediment Residual Core Location	736215.17	1613224.86	New York State Plane East (ft) NAD 83	10/21/09 8:03	Core	SRC-CU004-SI000020-006012	ENV	6	12	in
1583	RLC-CU004	SRN-CU004-020	Second Inventory	SRC-CU004-SI000020	Sediment Residual Core Location	736215.17	1613224.86	New York State Plane East (ft) NAD 83	10/21/09 8:03	Core	SRC-CU004-SI000020-006012	ENV	6	12	in
1584	RLC-CU004	SRN-CU004-020	Second Inventory	SRC-CU004-SI000020	Sediment Residual Core Location	736215.17	1613224.86	New York State Plane East (ft) NAD 83	10/21/09 8:03	Core	SRC-CU004-SI000020-006012	ENV	6	12	in
1585	RLC-CU004	SRN-CU004-020	Second Inventory	SRC-CU004-SI000020	Sediment Residual Core Location	736215.17	1613224.86	New York State Plane East (ft) NAD 83	10/21/09 8:03	Core	SRC-CU004-SI000020-006012	ENV	6	12	in
1586	RLC-CU004	SRN-CU004-020	Second Inventory	SRC-CU004-SI000020	Sediment Residual Core Location	736215.17	1613224.86	New York State Plane East (ft) NAD 83	10/21/09 8:03	Core	SRC-CU004-SI000020-006012	ENV	6	12	in
1587	RLC-CU004	SRN-CU004-020	Second Inventory	SRC-CU004-SI000020	Sediment Residual Core Location	736215.17	1613224.86	New York State Plane East (ft) NAD 83	10/21/09 8:03	Core	SRC-CU004-SI000020-006012	ENV	6	12	in
1588	RLC-CU004	SRN-CU004-020	Second Inventory	SRC-CU004-SI000020	Sediment Residual Core Location	736215.17	1613224.86	New York State Plane East (ft) NAD 83	10/21/09 8:03	Core	SRC-CU004-SI000020-006012	ENV	6	12	in
1589	RLC-CU004	SRN-CU004-020	Second Inventory	SRC-CU004-SI000020	Sediment Residual Core Location	736215.17	1613224.86	New York State Plane East (ft) NAD 83	10/21/09 8:03	Core	SRC-CU004-SI000020-006012	ENV	6	12	in
1590	RLC-CU004	SRN-CU004-020	Second Inventory	SRC-CU004-SI000020	Sediment Residual Core Location	736215.17	1613224.86	New York State Plane East (ft) NAD 83	10/21/09 8:03	Core	SRC-CU004-SI000020-006012	ENV	6	12	in
1591	RLC-CU004	SRN-CU004-020	Second Inventory	SRC-CU004-SI000020	Sediment Residual Core Location	736215.17	1613224.86	New York State Plane East (ft) NAD 83	10/21/09 8:03	Core	SRC-CU004-SI000020-012018	ENV	12	18	in
1592	RLC-CU004	SRN-CU004-020	Second Inventory	SRC-CU004-SI000020	Sediment Residual Core Location	736215.17	1613224.86	New York State Plane East (ft) NAD 83	10/21/09 8:03	Core	SRC-CU004-SI000020-012018	ENV	12	18	in
1593	RLC-CU004	SRN-CU004-020	Second Inventory	SRC-CU004-SI000020	Sediment Residual Core Location	736215.17	1613224.86	New York State Plane East (ft) NAD 83	10/21/09 8:03	Core	SRC-CU004-SI000020-012018	ENV	12	18	in
1594	RLC-CU004	SRN-CU004-020	Second Inventory	SRC-CU004-SI000020	Sediment Residual Core Location	736215.17	1613224.86	New York State Plane East (ft) NAD 83	10/21/09 8:03	Core	SRC-CU004-SI000020-012018	ENV	12	18	in
1595	RLC-CU004	SRN-CU004-020	Second Inventory	SRC-CU004-SI000020	Sediment Residual Core Location	736215.17	1613224.86	New York State Plane East (ft) NAD 83	10/21/09 8:03	Core	SRC-CU004-SI000020-012018	ENV	12	18	in
1596	RLC-CU004	SRN-CU004-020	Second Inventory	SRC-CU004-SI000020	Sediment Residual Core Location	736215.17	1613224.86	New York State Plane East (ft) NAD 83	10/21/09 8:03	Core	SRC-CU004-SI000020-012018	ENV	12	18	in
1597	RLC-CU004	SRN-CU004-020	Second Inventory	SRC-CU004-SI000020	Sediment Residual Core Location	736215.17	1613224.86	New York State Plane East (ft) NAD 83	10/21/09 8:03	Core	SRC-CU004-SI000020-012018	ENV	12	18	in
1598	RLC-CU004	SRN-CU004-020	Second Inventory	SRC-CU004-SI000020	Sediment Residual Core Location	736215.17	1613224.86	New York State Plane East (ft) NAD 83	10/21/09 8:03	Core	SRC-CU004-SI000020-012018	ENV	12	18	in
1599	RLC-CU004	SRN-CU004-020	Second Inventory	SRC-CU004-SI000020	Sediment Residual Core Location	736215.17	1613224.86	New York State Plane East (ft) NAD 83	10/21/09 8:03	Core	SRC-CU004-SI000020-012018	ENV	12	18	in
1600	RLC-CU004	SRN-CU004-020	Second Inventory	SRC-CU004-SI000020	Sediment Residual Core Location	736215.17	1613224.86	New York State Plane East (ft) NAD 83	10/21/09 8:03	Core	SRC-CU004-SI000020-012018	ENV	12	18	in
1601	RLC-CU004	SRN-CU004-020	Second Inventory	SRC-CU004-SI000020	Sediment Residual Core Location	736215.17	1613224.86	New York State Plane East (ft) NAD 83	10/21/09 8:03	Core	SRC-CU004-SI000020-018024	ENV	18	24	in
1602	RLC-CU004	SRN-CU004-020	Second Inventory	SRC-CU004-SI000020	Sediment Residual Core Location	736215.17	1613224.86	New York State Plane East (ft) NAD 83	10/21/09 8:03	Core	SRC-CU004-SI000020-018024	ENV	18	24	in
1603	RLC-CU004	SRN-CU004-020	Second Inventory	SRC-CU004-SI000020	Sediment Residual Core Location	736215.17	1613224.86	New York State Plane East (ft) NAD 83	10/21/09 8:03	Core	SRC-CU004-SI000020-018024	ENV	18	24	in
1604	RLC-CU004	SRN-CU004-020	Second Inventory	SRC-CU004-SI000020	Sediment Residual Core Location	736215.17	1613224.86	New York State Plane East (ft) NAD 83	10/21/09 8:03	Core	SRC-CU004-SI000020-018024	ENV	18	24	in
1605	RLC-CU004	SRN-CU004-020	Second Inventory	SRC-CU004-SI000020	Sediment Residual Core Location	736215.17	1613224.86	New York State Plane East (ft) NAD 83	10/21/09 8:03	Core	SRC-CU004-SI000020-018024	ENV	18	24	in
1606	RLC-CU004	SRN-CU004-020	Second Inventory	SRC-CU004-SI000020	Sediment Residual Core Location	736215.17	1613224.86	New York State Plane East (ft) NAD 83	10/21/09 8:03	Core	SRC-CU004-SI000020-018024	ENV	18	24	in
1607	RLC-CU004	SRN-CU004-020	Second Inventory	SRC-CU004-SI000020	Sediment Residual Core Location	736215.17	1613224.86	New York State Plane East (ft) NAD 83	10/21/09 8:03	Core	SRC-CU004-SI000020-018024	ENV	18	24	in
1608	RLC-CU004	SRN-CU004-020	Second Inventory	SRC-CU004-SI000020	Sediment Residual Core Location	736215.17	1613224.86	New York State Plane East (ft) NAD 83	10/21/09 8:03	Core	SRC-CU004-SI000020-018024	ENV	18	24	in
1609	RLC-CU004	SRN-CU004-020	Second Inventory	SRC-CU004-SI000020	Sediment Residual Core Location	736215.17	1613224.86	New York State Plane East (ft) NAD 83	10/21/09 8:03	Core	SRC-CU004-SI000020-018024	ENV	18	24	in
1610	RLC-CU004	SRN-CU004-020	Second Inventory	SRC-CU004-SI000020	Sediment Residual Core Location	736215.17	1613224.86	New York State Plane East (ft) NAD 83	10/21/09 8:03	Core	SRC-CU004-SI000020-018024	ENV	18	24	in
1611	RLC-CU004	SRN-CU004-021	Inventory	SRC-CU004-FI000021	Sediment Residual Core Location	736291.49	1613222.32	New York State Plane East (ft) NAD 83	9/28/09 9:55	Core	SRC-CU004-FI000021-000006	ENV	0	6	in
1612	RLC-CU004	SRN-CU004-021	Inventory	SRC-CU004-FI000021	Sediment Residual Core Location	736291.49	1613222.32	New York State Plane East (ft) NAD 83	9/28/09 9:55	Core	SRC-CU004-FI000021-000006	ENV	0	6	in
1613	RLC-CU004	SRN-CU004-021	Inventory	SRC-CU004-FI000021	Sediment Residual Core Location	736291.49	1613222.32	New York State Plane East (ft) NAD 83	9/28/09 9:55	Core	SRC-CU004-FI000021-000006	ENV	0	6	in
1614	RLC-CU004	SRN-CU004-021	Inventory	SRC-CU004-FI000021	Sediment Residual Core Location	736291.49	1613222.32	New York State Plane East (ft) NAD 83	9/28/09 9:55	Core	SRC-CU004-FI000021-000006	ENV	0	6	in
1615	RLC-CU004	SRN-CU004-021	Inventory	SRC-CU004-FI000021	Sediment Residual Core Location	736291.49	1613222.32	New York State Plane East (ft) NAD 83	9/28/09 9:55	Core	SRC-CU004-FI000021-000006	ENV	0	6	in
1616	RLC-CU004	SRN-CU004-021	Inventory	SRC-CU004-FI000021	Sediment Residual Core Location	736291.49	1613222.32	New York State Plane East (ft) NAD 83	9/28/09 9:55	Core	SRC-CU004-FI000021-000006	ENV	0	6	in
1617	RLC-CU004	SRN-CU004-021	Inventory	SRC-CU004-FI000021	Sediment Residual Core Location	736291.49	1613222.32	New York State Plane East (ft) NAD 83	9/28/09 9:55	Core	SRC-CU004-FI000021-000006	ENV	0	6	in
1618	RLC-CU004	SRN-CU004-021	Inventory	SRC-CU004-FI000021	Sediment Residual Core Location	736291.49	1613222.32	New York State Plane East (ft) NAD 83	9/28/09 9:55	Core	SRC-CU004-FI000021-000006	ENV	0	6	in
1619	RLC-CU004	SRN-CU004-021	Inventory	SRC-CU004-FI000021	Sediment Residual Core Location	736291.49	1613222.32	New York State Plane East (ft) NAD 83	9/28/09 9:55	Core	SRC-CU004-FI000021-000006	ENV	0	6	in
1620	RLC-CU004	SRN-CU004-021	Inventory	SRC-CU004-FI000021	Sediment Residual Core Location	736291.49	1613222.32	New York State Plane East (ft) NAD 83	9/28/09 9:55	Core	SRC-CU004-FI000021-000006	ENV	0	6	in
1621	RLC-CU004	SRN-CU004-021	Inventory	SRC-CU004-FI000021	Sediment Residual Core Location	736291.49	1613222.32	New York State Plane East (ft) NAD 83	9/28/09 9:55	Core	SRC-CU004-FI000021-006012	ENV	6	12	in
1622	RLC-CU004	SRN-CU004-021	Inventory	SRC-CU004-FI000021	Sediment Residual Core Location	736291.49	1613222.32	New York State Plane East (ft) NAD 83	9/28/09 9:55	Core	SRC-CU004-FI000021-006012	ENV	6	12	in
1623	RLC-CU004	SRN-CU004-021	Inventory	SRC-CU004-FI000021	Sediment Residual Core Location	736291.49	1613222.32	New York State Plane East (ft) NAD 83	9/28/09 9:55	Core	SRC-CU004-FI000021-006012	ENV	6	12	in
1624	RLC-CU004	SRN-CU004-021	Inventory	SRC-CU004-FI000021	Sediment Residual Core Location	736291.49	1613222.32	New York State Plane East (ft) NAD 83	9/28/09 9:55	Core	SRC-CU004-FI000021-006012	ENV	6	12	in
1625	RLC-CU004	SRN-CU004-021	Inventory	SRC-CU004-FI000021	Sediment Residual Core Location	736291.49	1613222.32	New York State Plane East (ft) NAD 83	9/28/09 9:55	Core	SRC-CU004-FI000021-006012	ENV	6	12	in

Row ID	sample_name	dup_parent_sample_name	analyte_name	cas_rn	Lab_Reported_Result	Verified_Result	result_unit	Lab_Reported_MDL	Verified_MDL	Lab_Reported_RL	Verified_RL	limit_unit	Lab_Reported_Qualifier	Verified_Qualifier	Detected	Reportable
1561	SRC-CU004-FI000020-012019	NULL	AROCLOR 1016	12674-11-2	NULL	NULL	mg/kg	0.15	0.15	0.6	0.6	mg/kg	U	U	0	1
1562	SRC-CU004-FI000020-012019	NULL	AROCLOR 1221	11104-28-2	20	20	mg/kg	0.15	0.15	0.6	0.6	mg/kg	NULL	NULL	1	1
1563	SRC-CU004-FI000020-012019	NULL	AROCLOR 1232	11141-16-5	NULL	NULL	mg/kg	0.15	0.15	0.6	0.6	mg/kg	U	U	0	1
1564	SRC-CU004-FI000020-012019	NULL	AROCLOR 1242	53469-21-9	15	15	mg/kg	0.15	0.15	0.6	0.6	mg/kg	NULL	NULL	1	1
1565	SRC-CU004-FI000020-012019	NULL	AROCLOR 1248	12672-29-6	NULL	NULL	mg/kg	0.15	0.15	0.6	0.6	mg/kg	U	U	0	1
1566	SRC-CU004-FI000020-012019	NULL	AROCLOR 1254	11097-69-1	0.92	0.92	mg/kg	0.15	0.15	0.6	0.6	mg/kg	NULL	NULL	1	1
1567	SRC-CU004-FI000020-012019	NULL	AROCLOR 1260	11096-82-5	NULL	NULL	mg/kg	0.15	0.15	0.6	0.6	mg/kg	U	U	0	1
1568	SRC-CU004-FI000020-012019	NULL	Moisture Content	WC002	32.8	32.8	%	1	1	1	1	%	NULL	NULL	1	1
1569	SRC-CU004-FI000020-012019	NULL	Total PCBs	1336-36-3	36	36	mg/kg	0.15	0.15	2.4	2.4	mg/kg	NULL	J	1	1
1570	SRC-CU004-FI000020-012019	NULL	Tri+ PCBs	TRI_PLUS_PCB	16.9084	16.9084	mg/kg	0.15	0.15	0.15	0.15	mg/kg	NULL	NULL	1	1
1571	SRC-CU004-SI000020-000006	NULL	AROCLOR 1016	12674-11-2	NULL	NULL	mg/kg	0.42	0.42	1	1	mg/kg	U	U	0	1
1572	SRC-CU004-SI000020-000006	NULL	AROCLOR 1221	11104-28-2	27	27	mg/kg	0.42	0.42	1	1	mg/kg	NULL	NULL	1	1
1573	SRC-CU004-SI000020-000006	NULL	AROCLOR 1232	11141-16-5	NULL	NULL	mg/kg	0.42	0.42	1	1	mg/kg	U	U	0	1
1574	SRC-CU004-SI000020-000006	NULL	AROCLOR 1242	53469-21-9	12	12	mg/kg	0.42	0.42	1	1	mg/kg	NULL	NULL	1	1
1575	SRC-CU004-SI000020-000006	NULL	AROCLOR 1248	12672-29-6	NULL	NULL	mg/kg	0.42	0.42	1	1	mg/kg	U	U	0	1
1576	SRC-CU004-SI000020-000006	NULL	AROCLOR 1254	11097-69-1	NULL	NULL	mg/kg	0.42	0.42	1	1	mg/kg	U	U	0	1
1577	SRC-CU004-SI000020-000006	NULL	AROCLOR 1260	11096-82-5	NULL	NULL	mg/kg	0.42	0.42	1	1	mg/kg	U	U	0	1
1578	SRC-CU004-SI000020-000006	NULL	Moisture Content	WC002	23	23	%	0.018	0.018	0.018	0.018	%	NULL	NULL	1	1
1579	SRC-CU004-SI000020-000006	NULL	Total PCBs	1336-36-3	39	39	mg/kg	0.42	0.42	4	4	mg/kg	NULL	NULL	1	1
1580	SRC-CU004-SI000020-000006	NULL	Tri+ PCBs	TRI_PLUS_PCB	14.51895	14.51895	mg/kg	0.42	0.42	0.42	0.42	mg/kg	NULL	NULL	1	1
1581	SRC-CU004-SI000020-006012	NULL	AROCLOR 1016	12674-11-2	NULL	NULL	mg/kg	0.0036	0.0036	0.014	0.014	mg/kg	U	U	0	1
1582	SRC-CU004-SI000020-006012	NULL	AROCLOR 1221	11104-28-2	0.014	0.014	mg/kg	0.0036	0.0036	0.014	0.014	mg/kg	NULL	NULL	1	1
1583	SRC-CU004-SI000020-006012	NULL	AROCLOR 1232	11141-16-5	NULL	NULL	mg/kg	0.0036	0.0036	0.014	0.014	mg/kg	U	U	0	1
1584	SRC-CU004-SI000020-006012	NULL	AROCLOR 1242	53469-21-9	NULL	NULL	mg/kg	0.0036	0.0036	0.014	0.014	mg/kg	U	U	0	1
1585	SRC-CU004-SI000020-006012	NULL	AROCLOR 1248	12672-29-6	NULL	NULL	mg/kg	0.0036	0.0036	0.014	0.014	mg/kg	U	U	0	1
1586	SRC-CU004-SI000020-006012	NULL	AROCLOR 1254	11097-69-1	NULL	NULL	mg/kg	0.0036	0.0036	0.014	0.014	mg/kg	U	U	0	1
1587	SRC-CU004-SI000020-006012	NULL	AROCLOR 1260	11096-82-5	NULL	NULL	mg/kg	0.0036	0.0036	0.014	0.014	mg/kg	U	U	0	1
1588	SRC-CU004-SI000020-006012	NULL	Moisture Content	WC002	27	27	%	1	1	1	1	%	NULL	NULL	1	1
1589	SRC-CU004-SI000020-006012	NULL	Total PCBs	1336-36-3	0.014	0.014	mg/kg	0.0036	0.0036	0.055	0.055	mg/kg	J	J	1	1
1590	SRC-CU004-SI000020-006012	NULL	Tri+ PCBs	TRI_PLUS_PCB	0.005084	0.005084	mg/kg	0.0036	0.0036	0.0036	0.0036	mg/kg	NULL	NULL	1	1
1591	SRC-CU004-SI000020-012018	NULL	AROCLOR 1016	12674-11-2	NULL	NULL	mg/kg	0.0037	0.0037	0.014	0.014	mg/kg	U	UJ	0	1
1592	SRC-CU004-SI000020-012018	NULL	AROCLOR 1221	11104-28-2	0.017	0.017	mg/kg	0.0037	0.0037	0.014	0.014	mg/kg	NULL	J	1	1
1593	SRC-CU004-SI000020-012018	NULL	AROCLOR 1232	11141-16-5	NULL	NULL	mg/kg	0.0037	0.0037	0.014	0.014	mg/kg	U	UJ	0	1
1594	SRC-CU004-SI000020-012018	NULL	AROCLOR 1242	53469-21-9	NULL	NULL	mg/kg	0.0037	0.0037	0.014	0.014	mg/kg	U	UJ	0	1
1595	SRC-CU004-SI000020-012018	NULL	AROCLOR 1248	12672-29-6	NULL	NULL	mg/kg	0.0037	0.0037	0.014	0.014	mg/kg	U	UJ	0	1
1596	SRC-CU004-SI000020-012018	NULL	AROCLOR 1254	11097-69-1	NULL	NULL	mg/kg	0.0037	0.0037	0.014	0.014	mg/kg	U	UJ	0	1
1597	SRC-CU004-SI000020-012018	NULL	AROCLOR 1260	11096-82-5	NULL	NULL	mg/kg	0.0037	0.0037	0.014	0.014	mg/kg	U	UJ	0	1
1598	SRC-CU004-SI000020-012018	NULL	Moisture Content	WC002	30.3	30.3	%	1	1	1	1	%	NULL	NULL	1	1
1599	SRC-CU004-SI000020-012018	NULL	Total PCBs	1336-36-3	0.017	0.017	mg/kg	0.0037	0.0037	0.057	0.057	mg/kg	J	J	1	1
1600	SRC-CU004-SI000020-012018	NULL	Tri+ PCBs	TRI_PLUS_PCB	0.0055725	0.0055725	mg/kg	0.0037	0.0037	0.0037	0.0037	mg/kg	NULL	NULL	1	1
1601	SRC-CU004-SI000020-018024	NULL	AROCLOR 1016	12674-11-2	NULL	NULL	mg/kg	0.0035	0.0035	0.014	0.014	mg/kg	U	U	0	1
1602	SRC-CU004-SI000020-018024	NULL	AROCLOR 1221	11104-28-2	NULL	NULL	mg/kg	0.0035	0.0035	0.014	0.014	mg/kg	U	U	0	1
1603	SRC-CU004-SI000020-018024	NULL	AROCLOR 1232	11141-16-5	NULL	NULL	mg/kg	0.0035	0.0035	0.014	0.014	mg/kg	U	U	0	1
1604	SRC-CU004-SI000020-018024	NULL	AROCLOR 1242	53469-21-9	NULL	NULL	mg/kg	0.0035	0.0035	0.014	0.014	mg/kg	U	U	0	1
1605	SRC-CU004-SI000020-018024	NULL	AROCLOR 1248	12672-29-6	NULL	NULL	mg/kg	0.0035	0.0035	0.014	0.014	mg/kg	U	U	0	1
1606	SRC-CU004-SI000020-018024	NULL	AROCLOR 1254	11097-69-1	NULL	NULL	mg/kg	0.0035	0.0035	0.014	0.014	mg/kg	U	U	0	1
1607	SRC-CU004-SI000020-018024	NULL	AROCLOR 1260	11096-82-5	NULL	NULL	mg/kg	0.0035	0.0035	0.014	0.014	mg/kg	U	U	0	1
1608	SRC-CU004-SI000020-018024	NULL	Moisture Content	WC002	26.1	26.1	%	1	1	1	1	%	NULL	NULL	1	1
1609	SRC-CU004-SI000020-018024	NULL	Total PCBs	1336-36-3	NULL	NULL	mg/kg	0.0035	0.0035	0.054	0.054	mg/kg	U	U	0	1
1610	SRC-CU004-SI000020-018024	NULL	Tri+ PCBs	TRI_PLUS_PCB	0.00336525	0.00336525	mg/kg	0.0035	0.0035	0.0035	0.0035	mg/kg	NULL	U	0	1
1611	SRC-CU004-FI000021-000006	NULL	AROCLOR 1016	12674-11-2	NULL	NULL	mg/kg	0.02	0.02	0.049	0.049	mg/kg	U	U	0	1
1612	SRC-CU004-FI000021-000006	NULL	AROCLOR 1221	11104-28-2	0.95	0.95	mg/kg	0.02	0.02	0.049	0.049	mg/kg	NULL	NULL	1	1
1613	SRC-CU004-FI000021-000006	NULL	AROCLOR 1232	11141-16-5	NULL	NULL	mg/kg	0.02	0.02	0.049	0.049	mg/kg	U	U	0	1
1614	SRC-CU004-FI000021-000006	NULL	AROCLOR 1242	53469-21-9	0.41	0.41	mg/kg	0.02	0.02	0.049	0.049	mg/kg	NULL	NULL	1	1
1615	SRC-CU004-FI000021-000006	NULL	AROCLOR 1248	12672-29-6	NULL	NULL	mg/kg	0.02	0.02	0.049	0.049	mg/kg	U	U	0	1
1616	SRC-CU004-FI000021-000006	NULL	AROCLOR 1254	11097-69-1	NULL	NULL	mg/kg	0.02	0.02	0.049	0.049	mg/kg	U	U	0	1
1617	SRC-CU004-FI000021-000006	NULL	AROCLOR 1260	11096-82-5	NULL	NULL	mg/kg	0.02	0.02	0.049	0.049	mg/kg	U	U	0	1
1618	SRC-CU004-FI000021-000006	NULL	Moisture Content	WC002	21	21	%	0.02	0.02	0.02	0.02	%	NULL	NULL	1	1
1619	SRC-CU004-FI000021-000006	NULL	Total PCBs	1336-36-3	1.36	1.36	mg/kg	0.02	0.02	0.19	0.19	mg/kg	NULL	J	1	1
1620	SRC-CU004-FI000021-000006	NULL	Tri+ PCBs	TRI_PLUS_PCB	0.50225	0.50225	mg/kg	0.02	0.02	0.02	0.02	mg/kg	NULL	NULL	1	1
1621	SRC-CU004-FI000021-006012	NULL	AROCLOR 1016	12674-11-2	NULL	NULL	mg/kg	0.003	0.003	0.012	0.012	mg/kg	U	U	0	1
1622	SRC-CU004-FI000021-006012	NULL	AROCLOR 1221	11104-28-2	NULL	NULL	mg/kg	0.003	0.003	0.012	0.012	mg/kg	U	U	0	1
1623	SRC-CU004-FI000021-006012	NULL	AROCLOR 1232	11141-16-5	NULL	NULL	mg/kg	0.003	0.003	0.012	0.012	mg/kg	U	U	0	1
1624	SRC-CU004-FI000021-006012	NULL	AROCLOR 1242	53469-21-9	NULL	NULL	mg/kg	0.003	0.003	0.012	0.012	mg/kg	U	U	0	1
1625	SRC-CU004-FI000021-006012	NULL	AROCLOR 1248	12672-29-6	NULL	NULL	mg/kg	0.003	0.003	0.012	0.012	mg/kg	U	U	0	1

Row ID	cu_id	node_id	dredge_pass	core_id	location_type	x_coord	y_coord	coord_system	sample_dt	collection_method	sample_name	sample_type	start_depth	end_depth	depth_unit
1626	RLC-CU004	SRN-CU004-021	Inventory	SRC-CU004-FI000021	Sediment Residual Core Location	736291.49	1613222.32	New York State Plane East (ft) NAD 83	9/28/09 9:55	Core	SRC-CU004-FI000021-006012	ENV	6	12	in
1627	RLC-CU004	SRN-CU004-021	Inventory	SRC-CU004-FI000021	Sediment Residual Core Location	736291.49	1613222.32	New York State Plane East (ft) NAD 83	9/28/09 9:55	Core	SRC-CU004-FI000021-006012	ENV	6	12	in
1628	RLC-CU004	SRN-CU004-021	Inventory	SRC-CU004-FI000021	Sediment Residual Core Location	736291.49	1613222.32	New York State Plane East (ft) NAD 83	9/28/09 9:55	Core	SRC-CU004-FI000021-006012	ENV	6	12	in
1629	RLC-CU004	SRN-CU004-021	Inventory	SRC-CU004-FI000021	Sediment Residual Core Location	736291.49	1613222.32	New York State Plane East (ft) NAD 83	9/28/09 9:55	Core	SRC-CU004-FI000021-006012	ENV	6	12	in
1630	RLC-CU004	SRN-CU004-021	Inventory	SRC-CU004-FI000021	Sediment Residual Core Location	736291.49	1613222.32	New York State Plane East (ft) NAD 83	9/28/09 9:55	Core	SRC-CU004-FI000021-006012	ENV	6	12	in
1631	RLC-CU004	SRN-CU004-021	Inventory	SRC-CU004-FI000021	Sediment Residual Core Location	736291.49	1613222.32	New York State Plane East (ft) NAD 83	9/28/09 9:55	Core	SRC-CU004-FI000021-012018	ENV	12	18	in
1632	RLC-CU004	SRN-CU004-021	Inventory	SRC-CU004-FI000021	Sediment Residual Core Location	736291.49	1613222.32	New York State Plane East (ft) NAD 83	9/28/09 9:55	Core	SRC-CU004-FI000021-012018	ENV	12	18	in
1633	RLC-CU004	SRN-CU004-021	Inventory	SRC-CU004-FI000021	Sediment Residual Core Location	736291.49	1613222.32	New York State Plane East (ft) NAD 83	9/28/09 9:55	Core	SRC-CU004-FI000021-012018	ENV	12	18	in
1634	RLC-CU004	SRN-CU004-021	Inventory	SRC-CU004-FI000021	Sediment Residual Core Location	736291.49	1613222.32	New York State Plane East (ft) NAD 83	9/28/09 9:55	Core	SRC-CU004-FI000021-012018	ENV	12	18	in
1635	RLC-CU004	SRN-CU004-021	Inventory	SRC-CU004-FI000021	Sediment Residual Core Location	736291.49	1613222.32	New York State Plane East (ft) NAD 83	9/28/09 9:55	Core	SRC-CU004-FI000021-012018	ENV	12	18	in
1636	RLC-CU004	SRN-CU004-021	Inventory	SRC-CU004-FI000021	Sediment Residual Core Location	736291.49	1613222.32	New York State Plane East (ft) NAD 83	9/28/09 9:55	Core	SRC-CU004-FI000021-012018	ENV	12	18	in
1637	RLC-CU004	SRN-CU004-021	Inventory	SRC-CU004-FI000021	Sediment Residual Core Location	736291.49	1613222.32	New York State Plane East (ft) NAD 83	9/28/09 9:55	Core	SRC-CU004-FI000021-012018	ENV	12	18	in
1638	RLC-CU004	SRN-CU004-021	Inventory	SRC-CU004-FI000021	Sediment Residual Core Location	736291.49	1613222.32	New York State Plane East (ft) NAD 83	9/28/09 9:55	Core	SRC-CU004-FI000021-012018	ENV	12	18	in
1639	RLC-CU004	SRN-CU004-021	Inventory	SRC-CU004-FI000021	Sediment Residual Core Location	736291.49	1613222.32	New York State Plane East (ft) NAD 83	9/28/09 9:55	Core	SRC-CU004-FI000021-012018	ENV	12	18	in
1640	RLC-CU004	SRN-CU004-021	Inventory	SRC-CU004-FI000021	Sediment Residual Core Location	736291.49	1613222.32	New York State Plane East (ft) NAD 83	9/28/09 9:55	Core	SRC-CU004-FI000021-012018	ENV	12	18	in
1641	RLC-CU004	SRN-CU004-021	Inventory	SRC-CU004-FI000021	Sediment Residual Core Location	736291.49	1613222.32	New York State Plane East (ft) NAD 83	9/28/09 9:55	Core	SRC-CU004-FI000021-018024	ENV	18	24	in
1642	RLC-CU004	SRN-CU004-021	Inventory	SRC-CU004-FI000021	Sediment Residual Core Location	736291.49	1613222.32	New York State Plane East (ft) NAD 83	9/28/09 9:55	Core	SRC-CU004-FI000021-018024	ENV	18	24	in
1643	RLC-CU004	SRN-CU004-021	Inventory	SRC-CU004-FI000021	Sediment Residual Core Location	736291.49	1613222.32	New York State Plane East (ft) NAD 83	9/28/09 9:55	Core	SRC-CU004-FI000021-018024	ENV	18	24	in
1644	RLC-CU004	SRN-CU004-021	Inventory	SRC-CU004-FI000021	Sediment Residual Core Location	736291.49	1613222.32	New York State Plane East (ft) NAD 83	9/28/09 9:55	Core	SRC-CU004-FI000021-018024	ENV	18	24	in
1645	RLC-CU004	SRN-CU004-021	Inventory	SRC-CU004-FI000021	Sediment Residual Core Location	736291.49	1613222.32	New York State Plane East (ft) NAD 83	9/28/09 9:55	Core	SRC-CU004-FI000021-018024	ENV	18	24	in
1646	RLC-CU004	SRN-CU004-021	Inventory	SRC-CU004-FI000021	Sediment Residual Core Location	736291.49	1613222.32	New York State Plane East (ft) NAD 83	9/28/09 9:55	Core	SRC-CU004-FI000021-018024	ENV	18	24	in
1647	RLC-CU004	SRN-CU004-021	Inventory	SRC-CU004-FI000021	Sediment Residual Core Location	736291.49	1613222.32	New York State Plane East (ft) NAD 83	9/28/09 9:55	Core	SRC-CU004-FI000021-018024	ENV	18	24	in
1648	RLC-CU004	SRN-CU004-021	Inventory	SRC-CU004-FI000021	Sediment Residual Core Location	736291.49	1613222.32	New York State Plane East (ft) NAD 83	9/28/09 9:55	Core	SRC-CU004-FI000021-018024	ENV	18	24	in
1649	RLC-CU004	SRN-CU004-021	Inventory	SRC-CU004-FI000021	Sediment Residual Core Location	736291.49	1613222.32	New York State Plane East (ft) NAD 83	9/28/09 9:55	Core	SRC-CU004-FI000021-018024	ENV	18	24	in
1650	RLC-CU004	SRN-CU004-021	Inventory	SRC-CU004-FI000021	Sediment Residual Core Location	736291.49	1613222.32	New York State Plane East (ft) NAD 83	9/28/09 9:55	Core	SRC-CU004-FI000021-018024	ENV	18	24	in
1651	RLC-CU004	SRN-CU004-021	Inventory	SRC-CU004-FI000021	Sediment Residual Core Location	736291.49	1613222.32	New York State Plane East (ft) NAD 83	9/28/09 9:55	Core	SRC-CU004-FI000021-024030	ENV	24	30	in
1652	RLC-CU004	SRN-CU004-021	Inventory	SRC-CU004-FI000021	Sediment Residual Core Location	736291.49	1613222.32	New York State Plane East (ft) NAD 83	9/28/09 9:55	Core	SRC-CU004-FI000021-024030	ENV	24	30	in
1653	RLC-CU004	SRN-CU004-021	Inventory	SRC-CU004-FI000021	Sediment Residual Core Location	736291.49	1613222.32	New York State Plane East (ft) NAD 83	9/28/09 9:55	Core	SRC-CU004-FI000021-024030	ENV	24	30	in
1654	RLC-CU004	SRN-CU004-021	Inventory	SRC-CU004-FI000021	Sediment Residual Core Location	736291.49	1613222.32	New York State Plane East (ft) NAD 83	9/28/09 9:55	Core	SRC-CU004-FI000021-024030	ENV	24	30	in
1655	RLC-CU004	SRN-CU004-021	Inventory	SRC-CU004-FI000021	Sediment Residual Core Location	736291.49	1613222.32	New York State Plane East (ft) NAD 83	9/28/09 9:55	Core	SRC-CU004-FI000021-024030	ENV	24	30	in
1656	RLC-CU004	SRN-CU004-021	Inventory	SRC-CU004-FI000021	Sediment Residual Core Location	736291.49	1613222.32	New York State Plane East (ft) NAD 83	9/28/09 9:55	Core	SRC-CU004-FI000021-024030	ENV	24	30	in
1657	RLC-CU004	SRN-CU004-021	Inventory	SRC-CU004-FI000021	Sediment Residual Core Location	736291.49	1613222.32	New York State Plane East (ft) NAD 83	9/28/09 9:55	Core	SRC-CU004-FI000021-024030	ENV	24	30	in
1658	RLC-CU004	SRN-CU004-021	Inventory	SRC-CU004-FI000021	Sediment Residual Core Location	736291.49	1613222.32	New York State Plane East (ft) NAD 83	9/28/09 9:55	Core	SRC-CU004-FI000021-024030	ENV	24	30	in
1659	RLC-CU004	SRN-CU004-021	Inventory	SRC-CU004-FI000021	Sediment Residual Core Location	736291.49	1613222.32	New York State Plane East (ft) NAD 83	9/28/09 9:55	Core	SRC-CU004-FI000021-024030	ENV	24	30	in
1660	RLC-CU004	SRN-CU004-021	Inventory	SRC-CU004-FI000021	Sediment Residual Core Location	736291.49	1613222.32	New York State Plane East (ft) NAD 83	9/28/09 9:55	Core	SRC-CU004-FI000021-024030	ENV	24	30	in
1661	RLC-CU004	SRN-CU004-021	Inventory	SRC-CU004-FI000021	Sediment Residual Core Location	736291.49	1613222.32	New York State Plane East (ft) NAD 83	9/28/09 9:55	Core	SRC-CU004-FI000021-030035	ENV	30	35	in
1662	RLC-CU004	SRN-CU004-021	Inventory	SRC-CU004-FI000021	Sediment Residual Core Location	736291.49	1613222.32	New York State Plane East (ft) NAD 83	9/28/09 9:55	Core	SRC-CU004-FI000021-030035	ENV	30	35	in
1663	RLC-CU004	SRN-CU004-021	Inventory	SRC-CU004-FI000021	Sediment Residual Core Location	736291.49	1613222.32	New York State Plane East (ft) NAD 83	9/28/09 9:55	Core	SRC-CU004-FI000021-030035	ENV	30	35	in
1664	RLC-CU004	SRN-CU004-021	Inventory	SRC-CU004-FI000021	Sediment Residual Core Location	736291.49	1613222.32	New York State Plane East (ft) NAD 83	9/28/09 9:55	Core	SRC-CU004-FI000021-030035	ENV	30	35	in
1665	RLC-CU004	SRN-CU004-021	Inventory	SRC-CU004-FI000021	Sediment Residual Core Location	736291.49	1613222.32	New York State Plane East (ft) NAD 83	9/28/09 9:55	Core	SRC-CU004-FI000021-030035	ENV	30	35	in
1666	RLC-CU004	SRN-CU004-021	Inventory	SRC-CU004-FI000021	Sediment Residual Core Location	736291.49	1613222.32	New York State Plane East (ft) NAD 83	9/28/09 9:55	Core	SRC-CU004-FI000021-030035	ENV	30	35	in
1667	RLC-CU004	SRN-CU004-021	Inventory	SRC-CU004-FI000021	Sediment Residual Core Location	736291.49	1613222.32	New York State Plane East (ft) NAD 83	9/28/09 9:55	Core	SRC-CU004-FI000021-030035	ENV	30	35	in
1668	RLC-CU004	SRN-CU004-021	Inventory	SRC-CU004-FI000021	Sediment Residual Core Location	736291.49	1613222.32	New York State Plane East (ft) NAD 83	9/28/09 9:55	Core	SRC-CU004-FI000021-030035	ENV	30	35	in
1669	RLC-CU004	SRN-CU004-021	Inventory	SRC-CU004-FI000021	Sediment Residual Core Location	736291.49	1613222.32	New York State Plane East (ft) NAD 83	9/28/09 9:55	Core	SRC-CU004-FI000021-030035	ENV	30	35	in
1670	RLC-CU004	SRN-CU004-021	Inventory	SRC-CU004-FI000021	Sediment Residual Core Location	736291.49	1613222.32	New York State Plane East (ft) NAD 83	9/28/09 9:55	Core	SRC-CU004-FI000021-030035	ENV	30	35	in
1671	RLC-CU004	SRN-CU004-021	Second Inventory	SRC-CU004-SI000021	Sediment Residual Core Location	736290.02	1613224.93	New York State Plane East (ft) NAD 83	10/21/09 8:16	Core	SRC-CU004-SI000021-000006	ENV	0	6	in
1672	RLC-CU004	SRN-CU004-021	Second Inventory	SRC-CU004-SI000021	Sediment Residual Core Location	736290.02	1613224.93	New York State Plane East (ft) NAD 83	10/21/09 8:16	Core	SRC-CU004-SI000021-000006	ENV	0	6	in
1673	RLC-CU004	SRN-CU004-021	Second Inventory	SRC-CU004-SI000021	Sediment Residual Core Location	736290.02	1613224.93	New York State Plane East (ft) NAD 83	10/21/09 8:16	Core	SRC-CU004-SI000021-000006	ENV	0	6	in
1674	RLC-CU004	SRN-CU004-021	Second Inventory	SRC-CU004-SI000021	Sediment Residual Core Location	736290.02	1613224.93	New York State Plane East (ft) NAD 83	10/21/09 8:16	Core	SRC-CU004-SI000021-000006	ENV	0	6	in
1675	RLC-CU004	SRN-CU004-021	Second Inventory	SRC-CU004-SI000021	Sediment Residual Core Location	736290.02	1613224.93	New York State Plane East (ft) NAD 83	10/21/09 8:16	Core	SRC-CU004-SI000021-000006	ENV	0	6	in
1676	RLC-CU004	SRN-CU004-021	Second Inventory	SRC-CU004-SI000021	Sediment Residual Core Location	736290.02	1613224.93	New York State Plane East (ft) NAD 83	10/21/09 8:16	Core	SRC-CU004-SI000021-000006	ENV	0	6	in
1677	RLC-CU004	SRN-CU004-021	Second Inventory	SRC-CU004-SI000021	Sediment Residual Core Location	736290.02	1613224.93	New York State Plane East (ft) NAD 83	10/21/09 8:16	Core	SRC-CU004-SI000021-000006	ENV	0	6	in
1678	RLC-CU004	SRN-CU004-021	Second Inventory	SRC-CU004-SI000021	Sediment Residual Core Location	736290.02	1613224.93	New York State Plane East (ft) NAD 83	10/21/09 8:16	Core	SRC-CU004-SI000021-000006	ENV	0	6	in
1679	RLC-CU004	SRN-CU004-021	Second Inventory	SRC-CU004-SI000021	Sediment Residual Core Location	736290.02	1613224.93	New York State Plane East (ft) NAD 83	10/21/09 8:16	Core	SRC-CU004-SI000021-000006	ENV	0	6	in
1680	RLC-CU004	SRN-CU004-021	Second Inventory	SRC-CU004-SI000021	Sediment Residual Core Location	736290.02	1613224.93	New York State Plane East (ft) NAD 83	10/21/09 8:16	Core	SRC-CU004-SI000021-000006	ENV	0	6	in
1681	RLC-CU004	SRN-CU004-022	Inventory	SRC-CU004-FI000022	Sediment Residual Core Location	736090.44	1613216.72	New York State Plane East (ft) NAD 83	9/28/09 10:22	Core	SRC-CU004-FI000022-000006	ENV	0	6	in
1682	RLC-CU004	SRN-CU004-022	Inventory	SRC-CU004-FI000022	Sediment Residual Core Location	736090.44	1613216.72	New York State Plane East (ft) NAD 83	9/28/09 10:22	Core	SRC-CU004-FI000022-000006	ENV	0	6	in
1683	RLC-CU004	SRN-CU004-022	Inventory	SRC-CU004-FI000022	Sediment Residual Core Location	736090.44	1613216.72	New York State Plane East (ft) NAD 83	9/28/09 10:22	Core	SRC-CU004-FI000022-000006	ENV	0	6	in
1684	RLC-CU004	SRN-CU004-022	Inventory	SRC-CU004-FI000022	Sediment Residual Core Location	736090.44	1613216.72	New York State Plane East (ft) NAD 83	9/28/09 10:22	Core	SRC-CU004-FI000022-000006	ENV	0	6	in
1685	RLC-CU004	SRN-CU004-022	Inventory	SRC-CU004-FI000022	Sediment Residual Core Location	736090.44	1613216.72	New York State Plane East (ft) NAD 83	9/28/09 10:22	Core	SRC-CU004-FI000022-000006	ENV	0	6	in
1686	RLC-CU004	SRN-CU004-022	Inventory	SRC-CU004-FI000022	Sediment Residual Core Location	736090.44	1613216.72	New York State Plane East (ft) NAD 83	9/28/09 10:22	Core	SRC-CU004-FI000022-000006	ENV	0	6	in
1687	RLC-CU004	SRN-CU004-022	Inventory	SRC-CU004-FI000022	Sediment Residual Core Location	736090.44	1613216.72	New York State Plane East (ft) NAD 83	9/28/09 10:22	Core	SRC-CU004-FI000022-000006	ENV	0	6	in
1688	RLC-CU004	SRN-CU004-022	Inventory	SRC-CU004-FI000022	Sediment Residual Core Location	736090.44	1613216.72	New York State Plane East (ft) NAD 83	9/28/09 10:22	Core	SRC-CU004-FI000022-000006	ENV	0	6	in
1689	RLC-CU004	SRN-CU004-022	Inventory	SRC-CU004-FI000022	Sediment Residual Core Location	736090.44	1613216.72	New York State Plane East (ft) NAD 83	9/28/09 10:22	Core	SRC-CU004-FI000022-000006	ENV	0	6	in
1690	RLC-CU004	SRN-CU004-022	Inventory	SRC-CU004-FI000022	Sediment Residual Core Location	736090.44	1613216.72	New York State Plane East (ft) NAD 83	9/28/09 10:22	Core	SRC-CU004-FI000022-000006	ENV	0	6	in

Row ID	sample_name	dup_parent_sample_name	analyte_name	cas_rn	Lab_Reported_Result	Verified_Result	result_unit	Lab_Reported_MDL	Verified_MDL	Lab_Reported_RL	Verified_RL	limit_unit	Lab_Reported_Qualifier	Verified_Qualifier	Detected	Reportable
1626	SRC-CU004-FI000021-006012	NULL	AROCLOR 1254	11097-69-1	NULL	NULL	mg/kg	0.003	0.003	0.012	0.012	mg/kg	U	U	0	1
1627	SRC-CU004-FI000021-006012	NULL	AROCLOR 1260	11096-82-5	NULL	NULL	mg/kg	0.003	0.003	0.012	0.012	mg/kg	U	U	0	1
1628	SRC-CU004-FI000021-006012	NULL	Moisture Content	WC002	14.2	14.2	%	1	1	1	1	%	NULL	NULL	1	1
1629	SRC-CU004-FI000021-006012	NULL	Total PCBs	1336-36-3	NULL	NULL	mg/kg	0.003	0.003	0.047	0.047	mg/kg	U	U	0	1
1630	SRC-CU004-FI000021-006012	NULL	Tri+ PCBs	TRI_PLUS_PCB	0.0028845	0.0028845	mg/kg	0.003	0.003	0.003	0.003	mg/kg	NULL	U	0	1
1631	SRC-CU004-FI000021-012018	NULL	AROCLOR 1016	12674-11-2	NULL	NULL	mg/kg	0.003	0.003	0.011	0.011	mg/kg	U	U	0	1
1632	SRC-CU004-FI000021-012018	NULL	AROCLOR 1221	11104-28-2	NULL	NULL	mg/kg	0.003	0.003	0.011	0.011	mg/kg	U	U	0	1
1633	SRC-CU004-FI000021-012018	NULL	AROCLOR 1232	11141-16-5	NULL	NULL	mg/kg	0.003	0.003	0.011	0.011	mg/kg	U	U	0	1
1634	SRC-CU004-FI000021-012018	NULL	AROCLOR 1242	53469-21-9	NULL	NULL	mg/kg	0.003	0.003	0.011	0.011	mg/kg	U	U	0	1
1635	SRC-CU004-FI000021-012018	NULL	AROCLOR 1248	12672-29-6	NULL	NULL	mg/kg	0.003	0.003	0.011	0.011	mg/kg	U	U	0	1
1636	SRC-CU004-FI000021-012018	NULL	AROCLOR 1254	11097-69-1	NULL	NULL	mg/kg	0.003	0.003	0.011	0.011	mg/kg	U	U	0	1
1637	SRC-CU004-FI000021-012018	NULL	AROCLOR 1260	11096-82-5	NULL	NULL	mg/kg	0.003	0.003	0.011	0.011	mg/kg	U	U	0	1
1638	SRC-CU004-FI000021-012018	NULL	Moisture Content	WC002	12.2	12.2	%	1	1	1	1	%	NULL	NULL	1	1
1639	SRC-CU004-FI000021-012018	NULL	Total PCBs	1336-36-3	NULL	NULL	mg/kg	0.003	0.003	0.046	0.046	mg/kg	U	U	0	1
1640	SRC-CU004-FI000021-012018	NULL	Tri+ PCBs	TRI_PLUS_PCB	0.0028845	0.0028845	mg/kg	0.003	0.003	0.003	0.003	mg/kg	NULL	U	0	1
1641	SRC-CU004-FI000021-018024	NULL	AROCLOR 1016	12674-11-2	NULL	NULL	mg/kg	0.0031	0.0031	0.012	0.012	mg/kg	U	U	0	1
1642	SRC-CU004-FI000021-018024	NULL	AROCLOR 1221	11104-28-2	NULL	NULL	mg/kg	0.0031	0.0031	0.012	0.012	mg/kg	U	U	0	1
1643	SRC-CU004-FI000021-018024	NULL	AROCLOR 1232	11141-16-5	NULL	NULL	mg/kg	0.0031	0.0031	0.012	0.012	mg/kg	U	U	0	1
1644	SRC-CU004-FI000021-018024	NULL	AROCLOR 1242	53469-21-9	NULL	NULL	mg/kg	0.0031	0.0031	0.012	0.012	mg/kg	U	U	0	1
1645	SRC-CU004-FI000021-018024	NULL	AROCLOR 1248	12672-29-6	NULL	NULL	mg/kg	0.0031	0.0031	0.012	0.012	mg/kg	U	U	0	1
1646	SRC-CU004-FI000021-018024	NULL	AROCLOR 1254	11097-69-1	NULL	NULL	mg/kg	0.0031	0.0031	0.012	0.012	mg/kg	U	U	0	1
1647	SRC-CU004-FI000021-018024	NULL	AROCLOR 1260	11096-82-5	NULL	NULL	mg/kg	0.0031	0.0031	0.012	0.012	mg/kg	U	U	0	1
1648	SRC-CU004-FI000021-018024	NULL	Moisture Content	WC002	16.3	16.3	%	1	1	1	1	%	NULL	NULL	1	1
1649	SRC-CU004-FI000021-018024	NULL	Total PCBs	1336-36-3	NULL	NULL	mg/kg	0.0031	0.0031	0.048	0.048	mg/kg	U	U	0	1
1650	SRC-CU004-FI000021-018024	NULL	Tri+ PCBs	TRI_PLUS_PCB	0.00298065	0.00298065	mg/kg	0.0031	0.0031	0.0031	0.0031	mg/kg	NULL	U	0	1
1651	SRC-CU004-FI000021-024030	NULL	AROCLOR 1016	12674-11-2	NULL	NULL	mg/kg	0.0048	0.0048	0.012	0.012	mg/kg	U	U	0	1
1652	SRC-CU004-FI000021-024030	NULL	AROCLOR 1221	11104-28-2	NULL	NULL	mg/kg	0.0048	0.0048	0.012	0.012	mg/kg	U	U	0	1
1653	SRC-CU004-FI000021-024030	NULL	AROCLOR 1232	11141-16-5	NULL	NULL	mg/kg	0.0048	0.0048	0.012	0.012	mg/kg	U	U	0	1
1654	SRC-CU004-FI000021-024030	NULL	AROCLOR 1242	53469-21-9	NULL	NULL	mg/kg	0.0048	0.0048	0.012	0.012	mg/kg	U	U	0	1
1655	SRC-CU004-FI000021-024030	NULL	AROCLOR 1248	12672-29-6	NULL	NULL	mg/kg	0.0048	0.0048	0.012	0.012	mg/kg	U	U	0	1
1656	SRC-CU004-FI000021-024030	NULL	AROCLOR 1254	11097-69-1	NULL	NULL	mg/kg	0.0048	0.0048	0.012	0.012	mg/kg	U	U	0	1
1657	SRC-CU004-FI000021-024030	NULL	AROCLOR 1260	11096-82-5	NULL	NULL	mg/kg	0.0048	0.0048	0.012	0.012	mg/kg	U	U	0	1
1658	SRC-CU004-FI000021-024030	NULL	Moisture Content	WC002	15	15	%	0.02	0.02	0.02	0.02	%	NULL	NULL	1	1
1659	SRC-CU004-FI000021-024030	NULL	Total PCBs	1336-36-3	NULL	NULL	mg/kg	0.0048	0.0048	0.046	0.046	mg/kg	U	U	0	1
1660	SRC-CU004-FI000021-024030	NULL	Tri+ PCBs	TRI_PLUS_PCB	0.0046152	0.0046152	mg/kg	0.0048	0.0048	0.0048	0.0048	mg/kg	NULL	U	0	1
1661	SRC-CU004-FI000021-030035	NULL	AROCLOR 1016	12674-11-2	NULL	NULL	mg/kg	0.0048	0.0048	0.011	0.011	mg/kg	U	U	0	1
1662	SRC-CU004-FI000021-030035	NULL	AROCLOR 1221	11104-28-2	NULL	NULL	mg/kg	0.0048	0.0048	0.011	0.011	mg/kg	U	U	0	1
1663	SRC-CU004-FI000021-030035	NULL	AROCLOR 1232	11141-16-5	NULL	NULL	mg/kg	0.0048	0.0048	0.011	0.011	mg/kg	U	U	0	1
1664	SRC-CU004-FI000021-030035	NULL	AROCLOR 1242	53469-21-9	NULL	NULL	mg/kg	0.0048	0.0048	0.011	0.011	mg/kg	U	U	0	1
1665	SRC-CU004-FI000021-030035	NULL	AROCLOR 1248	12672-29-6	NULL	NULL	mg/kg	0.0048	0.0048	0.011	0.011	mg/kg	U	U	0	1
1666	SRC-CU004-FI000021-030035	NULL	AROCLOR 1254	11097-69-1	NULL	NULL	mg/kg	0.0048	0.0048	0.011	0.011	mg/kg	U	U	0	1
1667	SRC-CU004-FI000021-030035	NULL	AROCLOR 1260	11096-82-5	NULL	NULL	mg/kg	0.0048	0.0048	0.011	0.011	mg/kg	U	U	0	1
1668	SRC-CU004-FI000021-030035	NULL	Moisture Content	WC002	15	15	%	0.02	0.02	0.02	0.02	%	NULL	NULL	1	1
1669	SRC-CU004-FI000021-030035	NULL	Total PCBs	1336-36-3	NULL	NULL	mg/kg	0.0048	0.0048	0.046	0.046	mg/kg	U	U	0	1
1670	SRC-CU004-FI000021-030035	NULL	Tri+ PCBs	TRI_PLUS_PCB	0.0046152	0.0046152	mg/kg	0.0048	0.0048	0.0048	0.0048	mg/kg	NULL	U	0	1
1671	SRC-CU004-SI000021-000006	NULL	AROCLOR 1016	12674-11-2	NULL	NULL	mg/kg	0.01	0.01	0.025	0.025	mg/kg	U	U	0	1
1672	SRC-CU004-SI000021-000006	NULL	AROCLOR 1221	11104-28-2	0.43	0.43	mg/kg	0.01	0.01	0.025	0.025	mg/kg	NULL	NULL	1	1
1673	SRC-CU004-SI000021-000006	NULL	AROCLOR 1232	11141-16-5	NULL	NULL	mg/kg	0.01	0.01	0.025	0.025	mg/kg	U	U	0	1
1674	SRC-CU004-SI000021-000006	NULL	AROCLOR 1242	53469-21-9	0.18	0.18	mg/kg	0.01	0.01	0.025	0.025	mg/kg	NULL	NULL	1	1
1675	SRC-CU004-SI000021-000006	NULL	AROCLOR 1248	12672-29-6	NULL	NULL	mg/kg	0.01	0.01	0.025	0.025	mg/kg	U	U	0	1
1676	SRC-CU004-SI000021-000006	NULL	AROCLOR 1254	11097-69-1	NULL	NULL	mg/kg	0.01	0.01	0.025	0.025	mg/kg	U	U	0	1
1677	SRC-CU004-SI000021-000006	NULL	AROCLOR 1260	11096-82-5	NULL	NULL	mg/kg	0.01	0.01	0.025	0.025	mg/kg	U	U	0	1
1678	SRC-CU004-SI000021-000006	NULL	Moisture Content	WC002	21	21	%	0.018	0.018	0.018	0.018	%	NULL	NULL	1	1
1679	SRC-CU004-SI000021-000006	NULL	Total PCBs	1336-36-3	0.61	0.61	mg/kg	0.01	0.01	0.1	0.1	mg/kg	NULL	NULL	1	1
1680	SRC-CU004-SI000021-000006	NULL	Tri+ PCBs	TRI_PLUS_PCB	0.222765	0.222765	mg/kg	0.01	0.01	0.01	0.01	mg/kg	NULL	NULL	1	1
1681	SRC-CU004-FI000022-000006	NULL	AROCLOR 1016	12674-11-2	NULL	NULL	mg/kg	0.078	0.078	0.19	0.19	mg/kg	U	U	0	1
1682	SRC-CU004-FI000022-000006	NULL	AROCLOR 1221	11104-28-2	6.2	6.2	mg/kg	0.078	0.078	0.19	0.19	mg/kg	NULL	NULL	1	1
1683	SRC-CU004-FI000022-000006	NULL	AROCLOR 1232	11141-16-5	NULL	NULL	mg/kg	0.078	0.078	0.19	0.19	mg/kg	U	U	0	1
1684	SRC-CU004-FI000022-000006	NULL	AROCLOR 1242	53469-21-9	2.1	2.1	mg/kg	0.078	0.078	0.19	0.19	mg/kg	NULL	NULL	1	1
1685	SRC-CU004-FI000022-000006	NULL	AROCLOR 1248	12672-29-6	NULL	NULL	mg/kg	0.078	0.078	0.19	0.19	mg/kg	U	U	0	1
1686	SRC-CU004-FI000022-000006	NULL	AROCLOR 1254	11097-69-1	NULL	NULL	mg/kg	0.078	0.078	0.19	0.19	mg/kg	U	U	0	1
1687	SRC-CU004-FI000022-000006	NULL	AROCLOR 1260	11096-82-5	NULL	NULL	mg/kg	0.078	0.078	0.19	0.19	mg/kg	U	U	0	1
1688	SRC-CU004-FI000022-000006	NULL	Moisture Content	WC002	48	48	%	0.02	0.02	0.02	0.02	%	NULL	NULL	1	1
1689	SRC-CU004-FI000022-000006	NULL	Total PCBs	1336-36-3	8.3	8.3	mg/kg	0.078	0.078	0.75	0.75	mg/kg	NULL	J	1	1
1690	SRC-CU004-FI000022-000006	NULL	Tri+ PCBs	TRI_PLUS_PCB	2.739005	2.739005	mg/kg	0.078	0.078	0.078	0.078	mg/kg	NULL	NULL	1	1

Row ID	cu_id	node_id	dredge_pass	core_id	location_type	x_coord	y_coord	coord_system	sample_dt	collection_method	sample_name	sample_type	start_depth	end_depth	depth_unit
1691	RLC-CU004	SRN-CU004-022	Inventory	SRC-CU004-FI000022	Sediment Residual Core Location	736090.44	1613216.72	New York State Plane East (ft) NAD 83	9/28/09 10:22	Core	SRC-CU004-FI000022-006012	ENV	6	12	in
1692	RLC-CU004	SRN-CU004-022	Inventory	SRC-CU004-FI000022	Sediment Residual Core Location	736090.44	1613216.72	New York State Plane East (ft) NAD 83	9/28/09 10:22	Core	SRC-CU004-FI000022-006012	ENV	6	12	in
1693	RLC-CU004	SRN-CU004-022	Inventory	SRC-CU004-FI000022	Sediment Residual Core Location	736090.44	1613216.72	New York State Plane East (ft) NAD 83	9/28/09 10:22	Core	SRC-CU004-FI000022-006012	ENV	6	12	in
1694	RLC-CU004	SRN-CU004-022	Inventory	SRC-CU004-FI000022	Sediment Residual Core Location	736090.44	1613216.72	New York State Plane East (ft) NAD 83	9/28/09 10:22	Core	SRC-CU004-FI000022-006012	ENV	6	12	in
1695	RLC-CU004	SRN-CU004-022	Inventory	SRC-CU004-FI000022	Sediment Residual Core Location	736090.44	1613216.72	New York State Plane East (ft) NAD 83	9/28/09 10:22	Core	SRC-CU004-FI000022-006012	ENV	6	12	in
1696	RLC-CU004	SRN-CU004-022	Inventory	SRC-CU004-FI000022	Sediment Residual Core Location	736090.44	1613216.72	New York State Plane East (ft) NAD 83	9/28/09 10:22	Core	SRC-CU004-FI000022-006012	ENV	6	12	in
1697	RLC-CU004	SRN-CU004-022	Inventory	SRC-CU004-FI000022	Sediment Residual Core Location	736090.44	1613216.72	New York State Plane East (ft) NAD 83	9/28/09 10:22	Core	SRC-CU004-FI000022-006012	ENV	6	12	in
1698	RLC-CU004	SRN-CU004-022	Inventory	SRC-CU004-FI000022	Sediment Residual Core Location	736090.44	1613216.72	New York State Plane East (ft) NAD 83	9/28/09 10:22	Core	SRC-CU004-FI000022-006012	ENV	6	12	in
1699	RLC-CU004	SRN-CU004-022	Inventory	SRC-CU004-FI000022	Sediment Residual Core Location	736090.44	1613216.72	New York State Plane East (ft) NAD 83	9/28/09 10:22	Core	SRC-CU004-FI000022-006012	ENV	6	12	in
1700	RLC-CU004	SRN-CU004-022	Inventory	SRC-CU004-FI000022	Sediment Residual Core Location	736090.44	1613216.72	New York State Plane East (ft) NAD 83	9/28/09 10:22	Core	SRC-CU004-FI000022-006012	ENV	6	12	in
1701	RLC-CU004	SRN-CU004-022	Inventory	SRC-CU004-FI000022	Sediment Residual Core Location	736090.44	1613216.72	New York State Plane East (ft) NAD 83	9/28/09 10:22	Core	SRC-CU004-FI000022-012018	ENV	12	18	in
1702	RLC-CU004	SRN-CU004-022	Inventory	SRC-CU004-FI000022	Sediment Residual Core Location	736090.44	1613216.72	New York State Plane East (ft) NAD 83	9/28/09 10:22	Core	SRC-CU004-FI000022-012018	ENV	12	18	in
1703	RLC-CU004	SRN-CU004-022	Inventory	SRC-CU004-FI000022	Sediment Residual Core Location	736090.44	1613216.72	New York State Plane East (ft) NAD 83	9/28/09 10:22	Core	SRC-CU004-FI000022-012018	ENV	12	18	in
1704	RLC-CU004	SRN-CU004-022	Inventory	SRC-CU004-FI000022	Sediment Residual Core Location	736090.44	1613216.72	New York State Plane East (ft) NAD 83	9/28/09 10:22	Core	SRC-CU004-FI000022-012018	ENV	12	18	in
1705	RLC-CU004	SRN-CU004-022	Inventory	SRC-CU004-FI000022	Sediment Residual Core Location	736090.44	1613216.72	New York State Plane East (ft) NAD 83	9/28/09 10:22	Core	SRC-CU004-FI000022-012018	ENV	12	18	in
1706	RLC-CU004	SRN-CU004-022	Inventory	SRC-CU004-FI000022	Sediment Residual Core Location	736090.44	1613216.72	New York State Plane East (ft) NAD 83	9/28/09 10:22	Core	SRC-CU004-FI000022-012018	ENV	12	18	in
1707	RLC-CU004	SRN-CU004-022	Inventory	SRC-CU004-FI000022	Sediment Residual Core Location	736090.44	1613216.72	New York State Plane East (ft) NAD 83	9/28/09 10:22	Core	SRC-CU004-FI000022-012018	ENV	12	18	in
1708	RLC-CU004	SRN-CU004-022	Inventory	SRC-CU004-FI000022	Sediment Residual Core Location	736090.44	1613216.72	New York State Plane East (ft) NAD 83	9/28/09 10:22	Core	SRC-CU004-FI000022-012018	ENV	12	18	in
1709	RLC-CU004	SRN-CU004-022	Inventory	SRC-CU004-FI000022	Sediment Residual Core Location	736090.44	1613216.72	New York State Plane East (ft) NAD 83	9/28/09 10:22	Core	SRC-CU004-FI000022-012018	ENV	12	18	in
1710	RLC-CU004	SRN-CU004-022	Inventory	SRC-CU004-FI000022	Sediment Residual Core Location	736090.44	1613216.72	New York State Plane East (ft) NAD 83	9/28/09 10:22	Core	SRC-CU004-FI000022-012018	ENV	12	18	in
1711	RLC-CU004	SRN-CU004-022	Inventory	SRC-CU004-FI000022	Sediment Residual Core Location	736090.44	1613216.72	New York State Plane East (ft) NAD 83	9/28/09 10:22	Core	SRC-CU004-FI000022-018024	ENV	18	24	in
1712	RLC-CU004	SRN-CU004-022	Inventory	SRC-CU004-FI000022	Sediment Residual Core Location	736090.44	1613216.72	New York State Plane East (ft) NAD 83	9/28/09 10:22	Core	SRC-CU004-FI000022-018024	ENV	18	24	in
1713	RLC-CU004	SRN-CU004-022	Inventory	SRC-CU004-FI000022	Sediment Residual Core Location	736090.44	1613216.72	New York State Plane East (ft) NAD 83	9/28/09 10:22	Core	SRC-CU004-FI000022-018024	ENV	18	24	in
1714	RLC-CU004	SRN-CU004-022	Inventory	SRC-CU004-FI000022	Sediment Residual Core Location	736090.44	1613216.72	New York State Plane East (ft) NAD 83	9/28/09 10:22	Core	SRC-CU004-FI000022-018024	ENV	18	24	in
1715	RLC-CU004	SRN-CU004-022	Inventory	SRC-CU004-FI000022	Sediment Residual Core Location	736090.44	1613216.72	New York State Plane East (ft) NAD 83	9/28/09 10:22	Core	SRC-CU004-FI000022-018024	ENV	18	24	in
1716	RLC-CU004	SRN-CU004-022	Inventory	SRC-CU004-FI000022	Sediment Residual Core Location	736090.44	1613216.72	New York State Plane East (ft) NAD 83	9/28/09 10:22	Core	SRC-CU004-FI000022-018024	ENV	18	24	in
1717	RLC-CU004	SRN-CU004-022	Inventory	SRC-CU004-FI000022	Sediment Residual Core Location	736090.44	1613216.72	New York State Plane East (ft) NAD 83	9/28/09 10:22	Core	SRC-CU004-FI000022-018024	ENV	18	24	in
1718	RLC-CU004	SRN-CU004-022	Inventory	SRC-CU004-FI000022	Sediment Residual Core Location	736090.44	1613216.72	New York State Plane East (ft) NAD 83	9/28/09 10:22	Core	SRC-CU004-FI000022-018024	ENV	18	24	in
1719	RLC-CU004	SRN-CU004-022	Inventory	SRC-CU004-FI000022	Sediment Residual Core Location	736090.44	1613216.72	New York State Plane East (ft) NAD 83	9/28/09 10:22	Core	SRC-CU004-FI000022-018024	ENV	18	24	in
1720	RLC-CU004	SRN-CU004-022	Inventory	SRC-CU004-FI000022	Sediment Residual Core Location	736090.44	1613216.72	New York State Plane East (ft) NAD 83	9/28/09 10:22	Core	SRC-CU004-FI000022-018024	ENV	18	24	in
1721	RLC-CU004	SRN-CU004-022	Inventory	SRC-CU004-FI000022	Sediment Residual Core Location	736090.44	1613216.72	New York State Plane East (ft) NAD 83	9/28/09 10:22	Core	SRC-CU004-FI000022-024030	ENV	24	30	in
1722	RLC-CU004	SRN-CU004-022	Inventory	SRC-CU004-FI000022	Sediment Residual Core Location	736090.44	1613216.72	New York State Plane East (ft) NAD 83	9/28/09 10:22	Core	SRC-CU004-FI000022-024030	ENV	24	30	in
1723	RLC-CU004	SRN-CU004-022	Inventory	SRC-CU004-FI000022	Sediment Residual Core Location	736090.44	1613216.72	New York State Plane East (ft) NAD 83	9/28/09 10:22	Core	SRC-CU004-FI000022-024030	ENV	24	30	in
1724	RLC-CU004	SRN-CU004-022	Inventory	SRC-CU004-FI000022	Sediment Residual Core Location	736090.44	1613216.72	New York State Plane East (ft) NAD 83	9/28/09 10:22	Core	SRC-CU004-FI000022-024030	ENV	24	30	in
1725	RLC-CU004	SRN-CU004-022	Inventory	SRC-CU004-FI000022	Sediment Residual Core Location	736090.44	1613216.72	New York State Plane East (ft) NAD 83	9/28/09 10:22	Core	SRC-CU004-FI000022-024030	ENV	24	30	in
1726	RLC-CU004	SRN-CU004-022	Inventory	SRC-CU004-FI000022	Sediment Residual Core Location	736090.44	1613216.72	New York State Plane East (ft) NAD 83	9/28/09 10:22	Core	SRC-CU004-FI000022-024030	ENV	24	30	in
1727	RLC-CU004	SRN-CU004-022	Inventory	SRC-CU004-FI000022	Sediment Residual Core Location	736090.44	1613216.72	New York State Plane East (ft) NAD 83	9/28/09 10:22	Core	SRC-CU004-FI000022-024030	ENV	24	30	in
1728	RLC-CU004	SRN-CU004-022	Inventory	SRC-CU004-FI000022	Sediment Residual Core Location	736090.44	1613216.72	New York State Plane East (ft) NAD 83	9/28/09 10:22	Core	SRC-CU004-FI000022-024030	ENV	24	30	in
1729	RLC-CU004	SRN-CU004-022	Inventory	SRC-CU004-FI000022	Sediment Residual Core Location	736090.44	1613216.72	New York State Plane East (ft) NAD 83	9/28/09 10:22	Core	SRC-CU004-FI000022-024030	ENV	24	30	in
1730	RLC-CU004	SRN-CU004-022	Inventory	SRC-CU004-FI000022	Sediment Residual Core Location	736090.44	1613216.72	New York State Plane East (ft) NAD 83	9/28/09 10:22	Core	SRC-CU004-FI000022-024030	ENV	24	30	in
1731	RLC-CU004	SRN-CU004-022	Inventory	SRC-CU004-FI000022	Sediment Residual Core Location	736090.44	1613216.72	New York State Plane East (ft) NAD 83	9/28/09 10:22	Core	SRC-CU004-FI000022-030036	ENV	30	36	in
1732	RLC-CU004	SRN-CU004-022	Inventory	SRC-CU004-FI000022	Sediment Residual Core Location	736090.44	1613216.72	New York State Plane East (ft) NAD 83	9/28/09 10:22	Core	SRC-CU004-FI000022-030036	ENV	30	36	in
1733	RLC-CU004	SRN-CU004-022	Inventory	SRC-CU004-FI000022	Sediment Residual Core Location	736090.44	1613216.72	New York State Plane East (ft) NAD 83	9/28/09 10:22	Core	SRC-CU004-FI000022-030036	ENV	30	36	in
1734	RLC-CU004	SRN-CU004-022	Inventory	SRC-CU004-FI000022	Sediment Residual Core Location	736090.44	1613216.72	New York State Plane East (ft) NAD 83	9/28/09 10:22	Core	SRC-CU004-FI000022-030036	ENV	30	36	in
1735	RLC-CU004	SRN-CU004-022	Inventory	SRC-CU004-FI000022	Sediment Residual Core Location	736090.44	1613216.72	New York State Plane East (ft) NAD 83	9/28/09 10:22	Core	SRC-CU004-FI000022-030036	ENV	30	36	in
1736	RLC-CU004	SRN-CU004-022	Inventory	SRC-CU004-FI000022	Sediment Residual Core Location	736090.44	1613216.72	New York State Plane East (ft) NAD 83	9/28/09 10:22	Core	SRC-CU004-FI000022-030036	ENV	30	36	in
1737	RLC-CU004	SRN-CU004-022	Inventory	SRC-CU004-FI000022	Sediment Residual Core Location	736090.44	1613216.72	New York State Plane East (ft) NAD 83	9/28/09 10:22	Core	SRC-CU004-FI000022-030036	ENV	30	36	in
1738	RLC-CU004	SRN-CU004-022	Inventory	SRC-CU004-FI000022	Sediment Residual Core Location	736090.44	1613216.72	New York State Plane East (ft) NAD 83	9/28/09 10:22	Core	SRC-CU004-FI000022-030036	ENV	30	36	in
1739	RLC-CU004	SRN-CU004-022	Inventory	SRC-CU004-FI000022	Sediment Residual Core Location	736090.44	1613216.72	New York State Plane East (ft) NAD 83	9/28/09 10:22	Core	SRC-CU004-FI000022-030036	ENV	30	36	in
1740	RLC-CU004	SRN-CU004-022	Inventory	SRC-CU004-FI000022	Sediment Residual Core Location	736090.44	1613216.72	New York State Plane East (ft) NAD 83	9/28/09 10:22	Core	SRC-CU004-FI000022-030036	ENV	30	36	in
1741	RLC-CU004	SRN-CU004-022	Inventory	SRC-CU004-FI000022	Sediment Residual Core Location	736090.44	1613216.72	New York State Plane East (ft) NAD 83	9/28/09 10:22	Core	SRC-CU004-FI000022-036041	ENV	36	41	in
1742	RLC-CU004	SRN-CU004-022	Inventory	SRC-CU004-FI000022	Sediment Residual Core Location	736090.44	1613216.72	New York State Plane East (ft) NAD 83	9/28/09 10:22	Core	SRC-CU004-FI000022-036041	ENV	36	41	in
1743	RLC-CU004	SRN-CU004-022	Inventory	SRC-CU004-FI000022	Sediment Residual Core Location	736090.44	1613216.72	New York State Plane East (ft) NAD 83	9/28/09 10:22	Core	SRC-CU004-FI000022-036041	ENV	36	41	in
1744	RLC-CU004	SRN-CU004-022	Inventory	SRC-CU004-FI000022	Sediment Residual Core Location	736090.44	1613216.72	New York State Plane East (ft) NAD 83	9/28/09 10:22	Core	SRC-CU004-FI000022-036041	ENV	36	41	in
1745	RLC-CU004	SRN-CU004-022	Inventory	SRC-CU004-FI000022	Sediment Residual Core Location	736090.44	1613216.72	New York State Plane East (ft) NAD 83	9/28/09 10:22	Core	SRC-CU004-FI000022-036041	ENV	36	41	in
1746	RLC-CU004	SRN-CU004-022	Inventory	SRC-CU004-FI000022	Sediment Residual Core Location	736090.44	1613216.72	New York State Plane East (ft) NAD 83	9/28/09 10:22	Core	SRC-CU004-FI000022-036041	ENV	36	41	in
1747	RLC-CU004	SRN-CU004-022	Inventory	SRC-CU004-FI000022	Sediment Residual Core Location	736090.44	1613216.72	New York State Plane East (ft) NAD 83	9/28/09 10:22	Core	SRC-CU004-FI000022-036041	ENV	36	41	in
1748	RLC-CU004	SRN-CU004-022	Inventory	SRC-CU004-FI000022	Sediment Residual Core Location	736090.44	1613216.72	New York State Plane East (ft) NAD 83	9/28/09 10:22	Core	SRC-CU004-FI000022-036041	ENV	36	41	in
1749	RLC-CU004	SRN-CU004-022	Inventory	SRC-CU004-FI000022	Sediment Residual Core Location	736090.44	1613216.72	New York State Plane East (ft) NAD 83	9/28/09 10:22	Core	SRC-CU004-FI000022-036041	ENV	36	41	in
1750	RLC-CU004	SRN-CU004-022	Inventory	SRC-CU004-FI000022	Sediment Residual Core Location	736090.44	1613216.72	New York State Plane East (ft) NAD 83	9/28/09 10:22	Core	SRC-CU004-FI000022-036041	ENV	36	41	in
1751	RLC-CU004	SRN-CU004-022	Second Inventory	SRC-CU004-SI000022	Sediment Residual Core Location	736092.27	1613208.65	New York State Plane East (ft) NAD 83	10/21/09 8:56	Core	SRC-CU004-SI000022-000006	ENV	0	6	in
1752	RLC-CU004	SRN-CU004-022	Second Inventory	SRC-CU004-SI000022	Sediment Residual Core Location	736092.27	1613208.65	New York State Plane East (ft) NAD 83	10/21/09 8:56	Core	SRC-CU004-SI000022-000006	ENV	0	6	in
1753	RLC-CU004	SRN-CU004-022	Second Inventory	SRC-CU004-SI000022	Sediment Residual Core Location	736092.27	1613208.65	New York State Plane East (ft) NAD 83	10/21/09 8:56	Core	SRC-CU004-SI000022-000006	ENV	0	6	in
1754	RLC-CU004	SRN-CU004-022	Second Inventory	SRC-CU004-SI000022	Sediment Residual Core Location	736092.27	1613208.65	New York State Plane East (ft) NAD 83	10/21/09 8:56	Core	SRC-CU004-SI000022-000006	ENV	0	6	in
1755	RLC-CU004	SRN-CU004-022	Second Inventory	SRC-CU004-SI000022	Sediment Residual Core Location	736092.27	1613208.65	New York State Plane East (ft) NAD 83	10/21/09 8:56	Core	SRC-CU004-SI000022-000006	ENV	0	6	in

Row ID	sample_name	dup_parent_sample_name	analyte_name	cas_rn	Lab_Reported_Result	Verified_Result	result_unit	Lab_Reported_MDL	Verified_MDL	Lab_Reported_RL	Verified_RL	limit_unit	Lab_Reported_Qualifier	Verified_Qualifier	Detected	Reportable
1691	SRC-CU004-FI000022-006012	NULL	AROCLOR 1016	12674-11-2	NULL	NULL	mg/kg	0.0059	0.0059	0.023	0.023	mg/kg	U	U	0	1
1692	SRC-CU004-FI000022-006012	NULL	AROCLOR 1221	11104-28-2	0.071	0.071	mg/kg	0.0059	0.0059	0.023	0.023	mg/kg	NULL	NULL	1	1
1693	SRC-CU004-FI000022-006012	NULL	AROCLOR 1232	11141-16-5	NULL	NULL	mg/kg	0.0059	0.0059	0.023	0.023	mg/kg	U	U	0	1
1694	SRC-CU004-FI000022-006012	NULL	AROCLOR 1242	53469-21-9	0.027	0.027	mg/kg	0.0059	0.0059	0.023	0.023	mg/kg	NULL	NULL	1	1
1695	SRC-CU004-FI000022-006012	NULL	AROCLOR 1248	12672-29-6	NULL	NULL	mg/kg	0.0059	0.0059	0.023	0.023	mg/kg	U	U	0	1
1696	SRC-CU004-FI000022-006012	NULL	AROCLOR 1254	11097-69-1	0.085	0.085	mg/kg	0.0059	0.0059	0.023	0.023	mg/kg	NULL	NULL	1	1
1697	SRC-CU004-FI000022-006012	NULL	AROCLOR 1260	11096-82-5	NULL	NULL	mg/kg	0.0059	0.0059	0.023	0.023	mg/kg	U	U	0	1
1698	SRC-CU004-FI000022-006012	NULL	Moisture Content	WC002	56.1	56.1	%	1	1	1	1	%	NULL	NULL	1	1
1699	SRC-CU004-FI000022-006012	NULL	Total PCBs	1336-36-3	0.18	0.18	mg/kg	0.0059	0.0059	0.091	0.091	mg/kg	NULL	J	1	1
1700	SRC-CU004-FI000022-006012	NULL	Tri+ PCBs	TRI_PLUS_PCB	0.109683	0.109683	mg/kg	0.0059	0.0059	0.0059	0.0059	mg/kg	NULL	NULL	1	1
1701	SRC-CU004-FI000022-012018	NULL	AROCLOR 1016	12674-11-2	NULL	NULL	mg/kg	0.005	0.005	0.019	0.019	mg/kg	U	U	0	1
1702	SRC-CU004-FI000022-012018	NULL	AROCLOR 1221	11104-28-2	NULL	NULL	mg/kg	0.005	0.005	0.019	0.019	mg/kg	U	U	0	1
1703	SRC-CU004-FI000022-012018	NULL	AROCLOR 1232	11141-16-5	NULL	NULL	mg/kg	0.005	0.005	0.019	0.019	mg/kg	U	U	0	1
1704	SRC-CU004-FI000022-012018	NULL	AROCLOR 1242	53469-21-9	NULL	NULL	mg/kg	0.005	0.005	0.019	0.019	mg/kg	U	U	0	1
1705	SRC-CU004-FI000022-012018	NULL	AROCLOR 1248	12672-29-6	NULL	NULL	mg/kg	0.005	0.005	0.019	0.019	mg/kg	U	U	0	1
1706	SRC-CU004-FI000022-012018	NULL	AROCLOR 1254	11097-69-1	NULL	NULL	mg/kg	0.005	0.005	0.019	0.019	mg/kg	U	U	0	1
1707	SRC-CU004-FI000022-012018	NULL	AROCLOR 1260	11096-82-5	NULL	NULL	mg/kg	0.005	0.005	0.019	0.019	mg/kg	U	U	0	1
1708	SRC-CU004-FI000022-012018	NULL	Moisture Content	WC002	48.3	48.3	%	1	1	1	1	%	NULL	NULL	1	1
1709	SRC-CU004-FI000022-012018	NULL	Total PCBs	1336-36-3	NULL	NULL	mg/kg	0.005	0.005	0.077	0.077	mg/kg	U	U	0	1
1710	SRC-CU004-FI000022-012018	NULL	Tri+ PCBs	TRI_PLUS_PCB	0.0048075	0.0048075	mg/kg	0.005	0.005	0.005	0.005	mg/kg	NULL	U	0	1
1711	SRC-CU004-FI000022-018024	NULL	AROCLOR 1016	12674-11-2	NULL	NULL	mg/kg	0.0057	0.0057	0.022	0.022	mg/kg	U	UJ	0	1
1712	SRC-CU004-FI000022-018024	NULL	AROCLOR 1221	11104-28-2	NULL	NULL	mg/kg	0.0057	0.0057	0.022	0.022	mg/kg	U	UJ	0	1
1713	SRC-CU004-FI000022-018024	NULL	AROCLOR 1232	11141-16-5	NULL	NULL	mg/kg	0.0057	0.0057	0.022	0.022	mg/kg	U	UJ	0	1
1714	SRC-CU004-FI000022-018024	NULL	AROCLOR 1242	53469-21-9	NULL	NULL	mg/kg	0.0057	0.0057	0.022	0.022	mg/kg	U	UJ	0	1
1715	SRC-CU004-FI000022-018024	NULL	AROCLOR 1248	12672-29-6	NULL	NULL	mg/kg	0.0057	0.0057	0.022	0.022	mg/kg	U	UJ	0	1
1716	SRC-CU004-FI000022-018024	NULL	AROCLOR 1254	11097-69-1	NULL	NULL	mg/kg	0.0057	0.0057	0.022	0.022	mg/kg	U	UJ	0	1
1717	SRC-CU004-FI000022-018024	NULL	AROCLOR 1260	11096-82-5	NULL	NULL	mg/kg	0.0057	0.0057	0.022	0.022	mg/kg	U	UJ	0	1
1718	SRC-CU004-FI000022-018024	NULL	Moisture Content	WC002	54	54	%	1	1	1	1	%	NULL	NULL	1	1
1719	SRC-CU004-FI000022-018024	NULL	Total PCBs	1336-36-3	NULL	NULL	mg/kg	0.0057	0.0057	0.087	0.087	mg/kg	U	UJ	0	1
1720	SRC-CU004-FI000022-018024	NULL	Tri+ PCBs	TRI_PLUS_PCB	0.00548055	0.00548055	mg/kg	0.0057	0.0057	0.0057	0.0057	mg/kg	NULL	U	0	1
1721	SRC-CU004-FI000022-024030	NULL	AROCLOR 1016	12674-11-2	NULL	NULL	mg/kg	0.0076	0.0076	0.018	0.018	mg/kg	U	U	0	1
1722	SRC-CU004-FI000022-024030	NULL	AROCLOR 1221	11104-28-2	0.028	0.028	mg/kg	0.0076	0.0076	0.018	0.018	mg/kg	NULL	NULL	1	1
1723	SRC-CU004-FI000022-024030	NULL	AROCLOR 1232	11141-16-5	NULL	NULL	mg/kg	0.0076	0.0076	0.018	0.018	mg/kg	U	U	0	1
1724	SRC-CU004-FI000022-024030	NULL	AROCLOR 1242	53469-21-9	0.024	0.024	mg/kg	0.0076	0.0076	0.018	0.018	mg/kg	NULL	NULL	1	1
1725	SRC-CU004-FI000022-024030	NULL	AROCLOR 1248	12672-29-6	NULL	NULL	mg/kg	0.0076	0.0076	0.018	0.018	mg/kg	U	U	0	1
1726	SRC-CU004-FI000022-024030	NULL	AROCLOR 1254	11097-69-1	NULL	NULL	mg/kg	0.0076	0.0076	0.018	0.018	mg/kg	U	U	0	1
1727	SRC-CU004-FI000022-024030	NULL	AROCLOR 1260	11096-82-5	NULL	NULL	mg/kg	0.0076	0.0076	0.018	0.018	mg/kg	U	U	0	1
1728	SRC-CU004-FI000022-024030	NULL	Moisture Content	WC002	46	46	%	0.019	0.019	0.019	0.019	%	NULL	NULL	1	1
1729	SRC-CU004-FI000022-024030	NULL	Total PCBs	1336-36-3	0.052	0.052	mg/kg	0.0076	0.0076	0.073	0.073	mg/kg	J	J	1	1
1730	SRC-CU004-FI000022-024030	NULL	Tri+ PCBs	TRI_PLUS_PCB	0.028605	0.028605	mg/kg	0.0076	0.0076	0.0076	0.0076	mg/kg	NULL	NULL	1	1
1731	SRC-CU004-FI000022-030036	NULL	AROCLOR 1016	12674-11-2	NULL	NULL	mg/kg	0.014	0.014	0.033	0.033	mg/kg	U	U	0	1
1732	SRC-CU004-FI000022-030036	NULL	AROCLOR 1221	11104-28-2	0.047	0.047	mg/kg	0.014	0.014	0.033	0.033	mg/kg	NULL	NULL	1	1
1733	SRC-CU004-FI000022-030036	NULL	AROCLOR 1232	11141-16-5	NULL	NULL	mg/kg	0.014	0.014	0.033	0.033	mg/kg	U	U	0	1
1734	SRC-CU004-FI000022-030036	NULL	AROCLOR 1242	53469-21-9	NULL	NULL	mg/kg	0.014	0.014	0.033	0.033	mg/kg	U	U	0	1
1735	SRC-CU004-FI000022-030036	NULL	AROCLOR 1248	12672-29-6	NULL	NULL	mg/kg	0.014	0.014	0.033	0.033	mg/kg	U	U	0	1
1736	SRC-CU004-FI000022-030036	NULL	AROCLOR 1254	11097-69-1	NULL	NULL	mg/kg	0.014	0.014	0.033	0.033	mg/kg	U	U	0	1
1737	SRC-CU004-FI000022-030036	NULL	AROCLOR 1260	11096-82-5	NULL	NULL	mg/kg	0.014	0.014	0.033	0.033	mg/kg	U	U	0	1
1738	SRC-CU004-FI000022-030036	NULL	Moisture Content	WC002	71	71	%	0.02	0.02	0.02	0.02	%	NULL	NULL	1	1
1739	SRC-CU004-FI000022-030036	NULL	Total PCBs	1336-36-3	0.047	0.047	mg/kg	0.014	0.014	0.13	0.13	mg/kg	J	J	1	1
1740	SRC-CU004-FI000022-030036	NULL	Tri+ PCBs	TRI_PLUS_PCB	0.018781	0.018781	mg/kg	0.014	0.014	0.014	0.014	mg/kg	NULL	NULL	1	1
1741	SRC-CU004-FI000022-036041	NULL	AROCLOR 1016	12674-11-2	NULL	NULL	mg/kg	0.013	0.013	0.031	0.031	mg/kg	U	U	0	1
1742	SRC-CU004-FI000022-036041	NULL	AROCLOR 1221	11104-28-2	0.33	0.33	mg/kg	0.013	0.013	0.031	0.031	mg/kg	NULL	NULL	1	1
1743	SRC-CU004-FI000022-036041	NULL	AROCLOR 1232	11141-16-5	NULL	NULL	mg/kg	0.013	0.013	0.031	0.031	mg/kg	U	U	0	1
1744	SRC-CU004-FI000022-036041	NULL	AROCLOR 1242	53469-21-9	0.048	0.048	mg/kg	0.013	0.013	0.031	0.031	mg/kg	NULL	NULL	1	1
1745	SRC-CU004-FI000022-036041	NULL	AROCLOR 1248	12672-29-6	NULL	NULL	mg/kg	0.013	0.013	0.031	0.031	mg/kg	U	U	0	1
1746	SRC-CU004-FI000022-036041	NULL	AROCLOR 1254	11097-69-1	NULL	NULL	mg/kg	0.013	0.013	0.031	0.031	mg/kg	U	U	0	1
1747	SRC-CU004-FI000022-036041	NULL	AROCLOR 1260	11096-82-5	NULL	NULL	mg/kg	0.013	0.013	0.031	0.031	mg/kg	U	U	0	1
1748	SRC-CU004-FI000022-036041	NULL	Moisture Content	WC002	68	68	%	0.02	0.02	0.02	0.02	%	NULL	NULL	1	1
1749	SRC-CU004-FI000022-036041	NULL	Total PCBs	1336-36-3	0.378	0.378	mg/kg	0.013	0.013	0.12	0.12	mg/kg	NULL	NULL	1	1
1750	SRC-CU004-FI000022-036041	NULL	Tri+ PCBs	TRI_PLUS_PCB	0.09266751	0.09266751	mg/kg	0.013	0.013	0.013	0.013	mg/kg	NULL	NULL	1	1
1751	SRC-CU004-SI000022-000006	NULL	AROCLOR 1016	12674-11-2	NULL	NULL	mg/kg	0.052	0.052	0.13	0.13	mg/kg	U	U	0	1
1752	SRC-CU004-SI000022-000006	NULL	AROCLOR 1221	11104-28-2	2.5	2.5	mg/kg	0.052	0.052	0.13	0.13	mg/kg	NULL	NULL	1	1
1753	SRC-CU004-SI000022-000006	NULL	AROCLOR 1232	11141-16-5	NULL	NULL	mg/kg	0.052	0.052	0.13	0.13	mg/kg	U	U	0	1
1754	SRC-CU004-SI000022-000006	NULL	AROCLOR 1242	53469-21-9	0.34	0.34	mg/kg	0.052	0.052	0.13	0.13	mg/kg	NULL	NULL	1	1
1755	SRC-CU004-SI000022-000006	NULL	AROCLOR 1248	12672-29-6	NULL	NULL	mg/kg	0.052	0.052	0.13	0.13	mg/kg	U	U	0	1

CU-04 Residuals Core Data
(All Dredging Passes)

Row ID	cu_id	node_id	dredge_pass	core_id	location_type	x_coord	y_coord	coord_system	sample_dt	collection_method	sample_name	sample_type	start_depth	end_depth	depth_unit
1756	RLC-CU004	SRN-CU004-022	Second Inventory	SRC-CU004-SI000022	Sediment Residual Core Location	736092.27	1613208.65	New York State Plane East (ft) NAD 83	10/21/09 8:56	Core	SRC-CU004-SI000022-000006	ENV	0	6	in
1757	RLC-CU004	SRN-CU004-022	Second Inventory	SRC-CU004-SI000022	Sediment Residual Core Location	736092.27	1613208.65	New York State Plane East (ft) NAD 83	10/21/09 8:56	Core	SRC-CU004-SI000022-000006	ENV	0	6	in
1758	RLC-CU004	SRN-CU004-022	Second Inventory	SRC-CU004-SI000022	Sediment Residual Core Location	736092.27	1613208.65	New York State Plane East (ft) NAD 83	10/21/09 8:56	Core	SRC-CU004-SI000022-000006	ENV	0	6	in
1759	RLC-CU004	SRN-CU004-022	Second Inventory	SRC-CU004-SI000022	Sediment Residual Core Location	736092.27	1613208.65	New York State Plane East (ft) NAD 83	10/21/09 8:56	Core	SRC-CU004-SI000022-000006	ENV	0	6	in
1760	RLC-CU004	SRN-CU004-022	Second Inventory	SRC-CU004-SI000022	Sediment Residual Core Location	736092.27	1613208.65	New York State Plane East (ft) NAD 83	10/21/09 8:56	Core	SRC-CU004-SI000022-000006	ENV	0	6	in
1761	RLC-CU004	SRN-CU004-023	Inventory	SRC-CU004-FI000023	Sediment Residual Core Location	736102.34	1613151.59	New York State Plane East (ft) NAD 83	9/28/09 9:29	Core	SRC-CU004-FI000023-000006	ENV	0	6	in
1762	RLC-CU004	SRN-CU004-023	Inventory	SRC-CU004-FI000023	Sediment Residual Core Location	736102.34	1613151.59	New York State Plane East (ft) NAD 83	9/28/09 9:29	Core	SRC-CU004-FI000023-000006	ENV	0	6	in
1763	RLC-CU004	SRN-CU004-023	Inventory	SRC-CU004-FI000023	Sediment Residual Core Location	736102.34	1613151.59	New York State Plane East (ft) NAD 83	9/28/09 9:29	Core	SRC-CU004-FI000023-000006	ENV	0	6	in
1764	RLC-CU004	SRN-CU004-023	Inventory	SRC-CU004-FI000023	Sediment Residual Core Location	736102.34	1613151.59	New York State Plane East (ft) NAD 83	9/28/09 9:29	Core	SRC-CU004-FI000023-000006	ENV	0	6	in
1765	RLC-CU004	SRN-CU004-023	Inventory	SRC-CU004-FI000023	Sediment Residual Core Location	736102.34	1613151.59	New York State Plane East (ft) NAD 83	9/28/09 9:29	Core	SRC-CU004-FI000023-000006	ENV	0	6	in
1766	RLC-CU004	SRN-CU004-023	Inventory	SRC-CU004-FI000023	Sediment Residual Core Location	736102.34	1613151.59	New York State Plane East (ft) NAD 83	9/28/09 9:29	Core	SRC-CU004-FI000023-000006	ENV	0	6	in
1767	RLC-CU004	SRN-CU004-023	Inventory	SRC-CU004-FI000023	Sediment Residual Core Location	736102.34	1613151.59	New York State Plane East (ft) NAD 83	9/28/09 9:29	Core	SRC-CU004-FI000023-000006	ENV	0	6	in
1768	RLC-CU004	SRN-CU004-023	Inventory	SRC-CU004-FI000023	Sediment Residual Core Location	736102.34	1613151.59	New York State Plane East (ft) NAD 83	9/28/09 9:29	Core	SRC-CU004-FI000023-000006	ENV	0	6	in
1769	RLC-CU004	SRN-CU004-023	Inventory	SRC-CU004-FI000023	Sediment Residual Core Location	736102.34	1613151.59	New York State Plane East (ft) NAD 83	9/28/09 9:29	Core	SRC-CU004-FI000023-000006	ENV	0	6	in
1770	RLC-CU004	SRN-CU004-023	Inventory	SRC-CU004-FI000023	Sediment Residual Core Location	736102.34	1613151.59	New York State Plane East (ft) NAD 83	9/28/09 9:29	Core	SRC-CU004-FI000023-000006	ENV	0	6	in
1771	RLC-CU004	SRN-CU004-023	Inventory	SRC-CU004-FI000023	Sediment Residual Core Location	736102.34	1613151.59	New York State Plane East (ft) NAD 83	9/28/09 9:29	Core	SRC-CU004-FI000023-006012	ENV	6	12	in
1772	RLC-CU004	SRN-CU004-023	Inventory	SRC-CU004-FI000023	Sediment Residual Core Location	736102.34	1613151.59	New York State Plane East (ft) NAD 83	9/28/09 9:29	Core	SRC-CU004-FI000023-006012	ENV	6	12	in
1773	RLC-CU004	SRN-CU004-023	Inventory	SRC-CU004-FI000023	Sediment Residual Core Location	736102.34	1613151.59	New York State Plane East (ft) NAD 83	9/28/09 9:29	Core	SRC-CU004-FI000023-006012	ENV	6	12	in
1774	RLC-CU004	SRN-CU004-023	Inventory	SRC-CU004-FI000023	Sediment Residual Core Location	736102.34	1613151.59	New York State Plane East (ft) NAD 83	9/28/09 9:29	Core	SRC-CU004-FI000023-006012	ENV	6	12	in
1775	RLC-CU004	SRN-CU004-023	Inventory	SRC-CU004-FI000023	Sediment Residual Core Location	736102.34	1613151.59	New York State Plane East (ft) NAD 83	9/28/09 9:29	Core	SRC-CU004-FI000023-006012	ENV	6	12	in
1776	RLC-CU004	SRN-CU004-023	Inventory	SRC-CU004-FI000023	Sediment Residual Core Location	736102.34	1613151.59	New York State Plane East (ft) NAD 83	9/28/09 9:29	Core	SRC-CU004-FI000023-006012	ENV	6	12	in
1777	RLC-CU004	SRN-CU004-023	Inventory	SRC-CU004-FI000023	Sediment Residual Core Location	736102.34	1613151.59	New York State Plane East (ft) NAD 83	9/28/09 9:29	Core	SRC-CU004-FI000023-006012	ENV	6	12	in
1778	RLC-CU004	SRN-CU004-023	Inventory	SRC-CU004-FI000023	Sediment Residual Core Location	736102.34	1613151.59	New York State Plane East (ft) NAD 83	9/28/09 9:29	Core	SRC-CU004-FI000023-006012	ENV	6	12	in
1779	RLC-CU004	SRN-CU004-023	Inventory	SRC-CU004-FI000023	Sediment Residual Core Location	736102.34	1613151.59	New York State Plane East (ft) NAD 83	9/28/09 9:29	Core	SRC-CU004-FI000023-006012	ENV	6	12	in
1780	RLC-CU004	SRN-CU004-023	Inventory	SRC-CU004-FI000023	Sediment Residual Core Location	736102.34	1613151.59	New York State Plane East (ft) NAD 83	9/28/09 9:29	Core	SRC-CU004-FI000023-006012	ENV	6	12	in
1781	RLC-CU004	SRN-CU004-023	Inventory	SRC-CU004-FI000023	Sediment Residual Core Location	736102.34	1613151.59	New York State Plane East (ft) NAD 83	9/28/09 9:29	Core	SRC-CU004-FI000023-012018	ENV	12	18	in
1782	RLC-CU004	SRN-CU004-023	Inventory	SRC-CU004-FI000023	Sediment Residual Core Location	736102.34	1613151.59	New York State Plane East (ft) NAD 83	9/28/09 9:29	Core	SRC-CU004-FI000023-012018	ENV	12	18	in
1783	RLC-CU004	SRN-CU004-023	Inventory	SRC-CU004-FI000023	Sediment Residual Core Location	736102.34	1613151.59	New York State Plane East (ft) NAD 83	9/28/09 9:29	Core	SRC-CU004-FI000023-012018	ENV	12	18	in
1784	RLC-CU004	SRN-CU004-023	Inventory	SRC-CU004-FI000023	Sediment Residual Core Location	736102.34	1613151.59	New York State Plane East (ft) NAD 83	9/28/09 9:29	Core	SRC-CU004-FI000023-012018	ENV	12	18	in
1785	RLC-CU004	SRN-CU004-023	Inventory	SRC-CU004-FI000023	Sediment Residual Core Location	736102.34	1613151.59	New York State Plane East (ft) NAD 83	9/28/09 9:29	Core	SRC-CU004-FI000023-012018	ENV	12	18	in
1786	RLC-CU004	SRN-CU004-023	Inventory	SRC-CU004-FI000023	Sediment Residual Core Location	736102.34	1613151.59	New York State Plane East (ft) NAD 83	9/28/09 9:29	Core	SRC-CU004-FI000023-012018	ENV	12	18	in
1787	RLC-CU004	SRN-CU004-023	Inventory	SRC-CU004-FI000023	Sediment Residual Core Location	736102.34	1613151.59	New York State Plane East (ft) NAD 83	9/28/09 9:29	Core	SRC-CU004-FI000023-012018	ENV	12	18	in
1788	RLC-CU004	SRN-CU004-023	Inventory	SRC-CU004-FI000023	Sediment Residual Core Location	736102.34	1613151.59	New York State Plane East (ft) NAD 83	9/28/09 9:29	Core	SRC-CU004-FI000023-012018	ENV	12	18	in
1789	RLC-CU004	SRN-CU004-023	Inventory	SRC-CU004-FI000023	Sediment Residual Core Location	736102.34	1613151.59	New York State Plane East (ft) NAD 83	9/28/09 9:29	Core	SRC-CU004-FI000023-012018	ENV	12	18	in
1790	RLC-CU004	SRN-CU004-023	Inventory	SRC-CU004-FI000023	Sediment Residual Core Location	736102.34	1613151.59	New York State Plane East (ft) NAD 83	9/28/09 9:29	Core	SRC-CU004-FI000023-012018	ENV	12	18	in
1791	RLC-CU004	SRN-CU004-023	Second Inventory	SRC-CU004-SI000023	Sediment Residual Core Location	736098.45	1613155.74	New York State Plane East (ft) NAD 83	10/21/09 8:43	Core	SRC-CU004-SI000023-000006	ENV	0	6	in
1792	RLC-CU004	SRN-CU004-023	Second Inventory	SRC-CU004-SI000023	Sediment Residual Core Location	736098.45	1613155.74	New York State Plane East (ft) NAD 83	10/21/09 8:43	Core	SRC-CU004-SI000023-000006	ENV	0	6	in
1793	RLC-CU004	SRN-CU004-023	Second Inventory	SRC-CU004-SI000023	Sediment Residual Core Location	736098.45	1613155.74	New York State Plane East (ft) NAD 83	10/21/09 8:43	Core	SRC-CU004-SI000023-000006	ENV	0	6	in
1794	RLC-CU004	SRN-CU004-023	Second Inventory	SRC-CU004-SI000023	Sediment Residual Core Location	736098.45	1613155.74	New York State Plane East (ft) NAD 83	10/21/09 8:43	Core	SRC-CU004-SI000023-000006	ENV	0	6	in
1795	RLC-CU004	SRN-CU004-023	Second Inventory	SRC-CU004-SI000023	Sediment Residual Core Location	736098.45	1613155.74	New York State Plane East (ft) NAD 83	10/21/09 8:43	Core	SRC-CU004-SI000023-000006	ENV	0	6	in
1796	RLC-CU004	SRN-CU004-023	Second Inventory	SRC-CU004-SI000023	Sediment Residual Core Location	736098.45	1613155.74	New York State Plane East (ft) NAD 83	10/21/09 8:43	Core	SRC-CU004-SI000023-000006	ENV	0	6	in
1797	RLC-CU004	SRN-CU004-023	Second Inventory	SRC-CU004-SI000023	Sediment Residual Core Location	736098.45	1613155.74	New York State Plane East (ft) NAD 83	10/21/09 8:43	Core	SRC-CU004-SI000023-000006	ENV	0	6	in
1798	RLC-CU004	SRN-CU004-023	Second Inventory	SRC-CU004-SI000023	Sediment Residual Core Location	736098.45	1613155.74	New York State Plane East (ft) NAD 83	10/21/09 8:43	Core	SRC-CU004-SI000023-000006	ENV	0	6	in
1799	RLC-CU004	SRN-CU004-023	Second Inventory	SRC-CU004-SI000023	Sediment Residual Core Location	736098.45	1613155.74	New York State Plane East (ft) NAD 83	10/21/09 8:43	Core	SRC-CU004-SI000023-000006	ENV	0	6	in
1800	RLC-CU004	SRN-CU004-023	Second Inventory	SRC-CU004-SI000023	Sediment Residual Core Location	736098.45	1613155.74	New York State Plane East (ft) NAD 83	10/21/09 8:43	Core	SRC-CU004-SI000023-000006	ENV	0	6	in
1801	RLC-CU004	SRN-CU004-023	Second Inventory	SRC-CU004-SI000023	Sediment Residual Core Location	736098.45	1613155.74	New York State Plane East (ft) NAD 83	10/21/09 8:43	Core	SRC-CU004-SI000023-006012	ENV	6	12	in
1802	RLC-CU004	SRN-CU004-023	Second Inventory	SRC-CU004-SI000023	Sediment Residual Core Location	736098.45	1613155.74	New York State Plane East (ft) NAD 83	10/21/09 8:43	Core	SRC-CU004-SI000023-006012	ENV	6	12	in
1803	RLC-CU004	SRN-CU004-023	Second Inventory	SRC-CU004-SI000023	Sediment Residual Core Location	736098.45	1613155.74	New York State Plane East (ft) NAD 83	10/21/09 8:43	Core	SRC-CU004-SI000023-006012	ENV	6	12	in
1804	RLC-CU004	SRN-CU004-023	Second Inventory	SRC-CU004-SI000023	Sediment Residual Core Location	736098.45	1613155.74	New York State Plane East (ft) NAD 83	10/21/09 8:43	Core	SRC-CU004-SI000023-006012	ENV	6	12	in
1805	RLC-CU004	SRN-CU004-023	Second Inventory	SRC-CU004-SI000023	Sediment Residual Core Location	736098.45	1613155.74	New York State Plane East (ft) NAD 83	10/21/09 8:43	Core	SRC-CU004-SI000023-006012	ENV	6	12	in
1806	RLC-CU004	SRN-CU004-023	Second Inventory	SRC-CU004-SI000023	Sediment Residual Core Location	736098.45	1613155.74	New York State Plane East (ft) NAD 83	10/21/09 8:43	Core	SRC-CU004-SI000023-006012	ENV	6	12	in
1807	RLC-CU004	SRN-CU004-023	Second Inventory	SRC-CU004-SI000023	Sediment Residual Core Location	736098.45	1613155.74	New York State Plane East (ft) NAD 83	10/21/09 8:43	Core	SRC-CU004-SI000023-006012	ENV	6	12	in
1808	RLC-CU004	SRN-CU004-023	Second Inventory	SRC-CU004-SI000023	Sediment Residual Core Location	736098.45	1613155.74	New York State Plane East (ft) NAD 83	10/21/09 8:43	Core	SRC-CU004-SI000023-006012	ENV	6	12	in
1809	RLC-CU004	SRN-CU004-023	Second Inventory	SRC-CU004-SI000023	Sediment Residual Core Location	736098.45	1613155.74	New York State Plane East (ft) NAD 83	10/21/09 8:43	Core	SRC-CU004-SI000023-006012	ENV	6	12	in
1810	RLC-CU004	SRN-CU004-023	Second Inventory	SRC-CU004-SI000023	Sediment Residual Core Location	736098.45	1613155.74	New York State Plane East (ft) NAD 83	10/21/09 8:43	Core	SRC-CU004-SI000023-006012	ENV	6	12	in
1811	RLC-CU004	SRN-CU004-023	Second Inventory	SRC-CU004-SI000023	Sediment Residual Core Location	736098.45	1613155.74	New York State Plane East (ft) NAD 83	10/21/09 8:43	Core	SRC-CU004-SI000023-012018	ENV	12	18	in
1812	RLC-CU004	SRN-CU004-023	Second Inventory	SRC-CU004-SI000023	Sediment Residual Core Location	736098.45	1613155.74	New York State Plane East (ft) NAD 83	10/21/09 8:43	Core	SRC-CU004-SI000023-012018	ENV	12	18	in
1813	RLC-CU004	SRN-CU004-023	Second Inventory	SRC-CU004-SI000023	Sediment Residual Core Location	736098.45	1613155.74	New York State Plane East (ft) NAD 83	10/21/09 8:43	Core	SRC-CU004-SI000023-012018	ENV	12	18	in
1814	RLC-CU004	SRN-CU004-023	Second Inventory	SRC-CU004-SI000023	Sediment Residual Core Location	736098.45	1613155.74	New York State Plane East (ft) NAD 83	10/21/09 8:43	Core	SRC-CU004-SI000023-012018	ENV	12	18	in
1815	RLC-CU004	SRN-CU004-023	Second Inventory	SRC-CU004-SI000023	Sediment Residual Core Location	736098.45	1613155.74	New York State Plane East (ft) NAD 83	10/21/09 8:43	Core	SRC-CU004-SI000023-012018	ENV	12	18	in
1816	RLC-CU004	SRN-CU004-023	Second Inventory	SRC-CU004-SI000023	Sediment Residual Core Location	736098.45	1613155.74	New York State Plane East (ft) NAD 83	10/21/09 8:43	Core	SRC-CU004-SI000023-012018	ENV	12	18	in
1817	RLC-CU004	SRN-CU004-023	Second Inventory	SRC-CU004-SI000023	Sediment Residual Core Location	736098.45	1613155.74	New York State Plane East (ft) NAD 83	10/21/09 8:43	Core	SRC-CU004-SI000023-012018	ENV	12	18	in
1818	RLC-CU004	SRN-CU004-023	Second Inventory	SRC-CU004-SI000023	Sediment Residual Core Location	736098.45	1613155.74	New York State Plane East (ft) NAD 83	10/21/09 8:43	Core	SRC-CU004-SI000023-012018	ENV	12	18	in
1819	RLC-CU004	SRN-CU004-023	Second Inventory	SRC-CU004-SI000023	Sediment Residual Core Location	736098.45	1613155.74	New York State Plane East (ft) NAD 83	10/21/09 8:43	Core	SRC-CU004-SI000023-012018	ENV	12	18	in
1820	RLC-CU004	SRN-CU004-023	Second Inventory	SRC-CU004-SI000023	Sediment Residual Core Location	736098.45	1613155.74	New York State Plane East (ft) NAD 83	10/21/09 8:43	Core	SRC-CU004-SI000023-012018	ENV	12	18	in

CU-04 Residuals Core Data
(All Dredging Passes)

Row ID	sample_name	dup_parent_sample_name	analyte_name	cas_rn	Lab_Reported_Result	Verified_Result	result_unit	Lab_Reported_MDL	Verified_MDL	Lab_Reported_RL	Verified_RL	limit_unit	Lab_Reported_Qualifier	Verified_Qualifier	Detected	Reportable
1756	SRC-CU004-SI000022-000006	NULL	AROCLOR 1254	11097-69-1	NULL	NULL	mg/kg	0.052	0.052	0.13	0.13	mg/kg	U	U	0	1
1757	SRC-CU004-SI000022-000006	NULL	AROCLOR 1260	11096-82-5	NULL	NULL	mg/kg	0.052	0.052	0.13	0.13	mg/kg	U	U	0	1
1758	SRC-CU004-SI000022-000006	NULL	Moisture Content	WC002	53	53	%	0.019	0.019	0.019	0.019	%	NULL	NULL	1	1
1759	SRC-CU004-SI000022-000006	NULL	Total PCBs	1336-36-3	2.84	2.84	mg/kg	0.052	0.052	0.5	0.5	mg/kg	NULL	NULL	1	1
1760	SRC-CU004-SI000022-000006	NULL	Tri+ PCBs	TRI_PLUS_PCB	0.66007	0.66007	mg/kg	0.052	0.052	0.052	0.052	mg/kg	NULL	NULL	1	1
1761	SRC-CU004-FI000023-000006	NULL	AROCLOR 1016	12674-11-2	NULL	NULL	mg/kg	2.5	2.5	6.1	6.1	mg/kg	U	U	0	1
1762	SRC-CU004-FI000023-000006	NULL	AROCLOR 1221	11104-28-2	140	140	mg/kg	2.5	2.5	6.1	6.1	mg/kg	NULL	NULL	1	1
1763	SRC-CU004-FI000023-000006	NULL	AROCLOR 1232	11141-16-5	NULL	NULL	mg/kg	2.5	2.5	6.1	6.1	mg/kg	U	U	0	1
1764	SRC-CU004-FI000023-000006	NULL	AROCLOR 1242	53469-21-9	100	100	mg/kg	2.5	2.5	6.1	6.1	mg/kg	NULL	NULL	1	1
1765	SRC-CU004-FI000023-000006	NULL	AROCLOR 1248	12672-29-6	NULL	NULL	mg/kg	2.5	2.5	6.1	6.1	mg/kg	U	U	0	1
1766	SRC-CU004-FI000023-000006	NULL	AROCLOR 1254	11097-69-1	17	17	mg/kg	2.5	2.5	6.1	6.1	mg/kg	NULL	NULL	1	1
1767	SRC-CU004-FI000023-000006	NULL	AROCLOR 1260	11096-82-5	NULL	NULL	mg/kg	2.5	2.5	6.1	6.1	mg/kg	U	U	0	1
1768	SRC-CU004-FI000023-000006	NULL	Moisture Content	WC002	68	68	%	0.02	0.02	0.02	0.02	%	NULL	NULL	1	1
1769	SRC-CU004-FI000023-000006	NULL	Total PCBs	1336-36-3	257	257	mg/kg	2.5	2.5	24	24	mg/kg	NULL	J	1	1
1770	SRC-CU004-FI000023-000006	NULL	Tri+ PCBs	TRI_PLUS_PCB	123.335	123.335	mg/kg	2.5	2.5	2.5	2.5	mg/kg	NULL	NULL	1	1
1771	SRC-CU004-FI000023-006012	NULL	AROCLOR 1016	12674-11-2	NULL	NULL	mg/kg	3.9	3.9	15	15	mg/kg	U	U	0	1
1772	SRC-CU004-FI000023-006012	NULL	AROCLOR 1221	11104-28-2	120	120	mg/kg	3.9	3.9	15	15	mg/kg	NULL	NULL	1	1
1773	SRC-CU004-FI000023-006012	NULL	AROCLOR 1232	11141-16-5	NULL	NULL	mg/kg	3.9	3.9	15	15	mg/kg	U	U	0	1
1774	SRC-CU004-FI000023-006012	NULL	AROCLOR 1242	53469-21-9	45	45	mg/kg	3.9	3.9	15	15	mg/kg	NULL	NULL	1	1
1775	SRC-CU004-FI000023-006012	NULL	AROCLOR 1248	12672-29-6	NULL	NULL	mg/kg	3.9	3.9	15	15	mg/kg	U	U	0	1
1776	SRC-CU004-FI000023-006012	NULL	AROCLOR 1254	11097-69-1	NULL	NULL	mg/kg	3.9	3.9	15	15	mg/kg	U	U	0	1
1777	SRC-CU004-FI000023-006012	NULL	AROCLOR 1260	11096-82-5	NULL	NULL	mg/kg	3.9	3.9	15	15	mg/kg	U	U	0	1
1778	SRC-CU004-FI000023-006012	NULL	Moisture Content	WC002	33.4	33.4	%	1	1	1	1	%	NULL	NULL	1	1
1779	SRC-CU004-FI000023-006012	NULL	Total PCBs	1336-36-3	170	170	mg/kg	3.9	3.9	60	60	mg/kg	NULL	J	1	1
1780	SRC-CU004-FI000023-006012	NULL	Tri+ PCBs	TRI_PLUS_PCB	57.98025	57.98025	mg/kg	3.9	3.9	3.9	3.9	mg/kg	NULL	NULL	1	1
1781	SRC-CU004-FI000023-012018	NULL	AROCLOR 1016	12674-11-2	NULL	NULL	mg/kg	4.7	4.7	18	18	mg/kg	U	U	0	1
1782	SRC-CU004-FI000023-012018	NULL	AROCLOR 1221	11104-28-2	200	200	mg/kg	4.7	4.7	18	18	mg/kg	NULL	NULL	1	1
1783	SRC-CU004-FI000023-012018	NULL	AROCLOR 1232	11141-16-5	NULL	NULL	mg/kg	4.7	4.7	18	18	mg/kg	U	U	0	1
1784	SRC-CU004-FI000023-012018	NULL	AROCLOR 1242	53469-21-9	95	95	mg/kg	4.7	4.7	18	18	mg/kg	NULL	NULL	1	1
1785	SRC-CU004-FI000023-012018	NULL	AROCLOR 1248	12672-29-6	NULL	NULL	mg/kg	4.7	4.7	18	18	mg/kg	U	U	0	1
1786	SRC-CU004-FI000023-012018	NULL	AROCLOR 1254	11097-69-1	8.6	8.6	mg/kg	4.7	4.7	18	18	mg/kg	J	J	1	1
1787	SRC-CU004-FI000023-012018	NULL	AROCLOR 1260	11096-82-5	NULL	NULL	mg/kg	4.7	4.7	18	18	mg/kg	U	U	0	1
1788	SRC-CU004-FI000023-012018	NULL	Moisture Content	WC002	45	45	%	1	1	1	1	%	NULL	NULL	1	1
1789	SRC-CU004-FI000023-012018	NULL	Total PCBs	1336-36-3	300	300	mg/kg	4.7	4.7	73	73	mg/kg	NULL	J	1	1
1790	SRC-CU004-FI000023-012018	NULL	Tri+ PCBs	TRI_PLUS_PCB	119.322	119.322	mg/kg	4.7	4.7	4.7	4.7	mg/kg	NULL	NULL	1	1
1791	SRC-CU004-SI000023-000006	NULL	AROCLOR 1016	12674-11-2	NULL	NULL	mg/kg	4.1	4.1	10	10	mg/kg	U	U	0	1
1792	SRC-CU004-SI000023-000006	NULL	AROCLOR 1221	11104-28-2	380	380	mg/kg	4.1	4.1	10	10	mg/kg	NULL	NULL	1	1
1793	SRC-CU004-SI000023-000006	NULL	AROCLOR 1232	11141-16-5	NULL	NULL	mg/kg	4.1	4.1	10	10	mg/kg	U	U	0	1
1794	SRC-CU004-SI000023-000006	NULL	AROCLOR 1242	53469-21-9	48	48	mg/kg	4.1	4.1	10	10	mg/kg	NULL	NULL	1	1
1795	SRC-CU004-SI000023-000006	NULL	AROCLOR 1248	12672-29-6	NULL	NULL	mg/kg	4.1	4.1	10	10	mg/kg	U	U	0	1
1796	SRC-CU004-SI000023-000006	NULL	AROCLOR 1254	11097-69-1	NULL	NULL	mg/kg	4.1	4.1	10	10	mg/kg	U	U	0	1
1797	SRC-CU004-SI000023-000006	NULL	AROCLOR 1260	11096-82-5	NULL	NULL	mg/kg	4.1	4.1	10	10	mg/kg	U	U	0	1
1798	SRC-CU004-SI000023-000006	NULL	Moisture Content	WC002	61	61	%	0.019	0.019	0.019	0.019	%	NULL	NULL	1	1
1799	SRC-CU004-SI000023-000006	NULL	Total PCBs	1336-36-3	428	428	mg/kg	4.1	4.1	40	40	mg/kg	NULL	NULL	1	1
1800	SRC-CU004-SI000023-000006	NULL	Tri+ PCBs	TRI_PLUS_PCB	95.33475	95.33475	mg/kg	4.1	4.1	4.1	4.1	mg/kg	NULL	NULL	1	1
1801	SRC-CU004-SI000023-006012	NULL	AROCLOR 1016	12674-11-2	NULL	NULL	mg/kg	1.3	1.3	5.1	5.1	mg/kg	U	U	0	1
1802	SRC-CU004-SI000023-006012	NULL	AROCLOR 1221	11104-28-2	88	88	mg/kg	1.3	1.3	5.1	5.1	mg/kg	NULL	NULL	1	1
1803	SRC-CU004-SI000023-006012	NULL	AROCLOR 1232	11141-16-5	NULL	NULL	mg/kg	1.3	1.3	5.1	5.1	mg/kg	U	U	0	1
1804	SRC-CU004-SI000023-006012	NULL	AROCLOR 1242	53469-21-9	15	15	mg/kg	1.3	1.3	5.1	5.1	mg/kg	NULL	NULL	1	1
1805	SRC-CU004-SI000023-006012	NULL	AROCLOR 1248	12672-29-6	NULL	NULL	mg/kg	1.3	1.3	5.1	5.1	mg/kg	U	U	0	1
1806	SRC-CU004-SI000023-006012	NULL	AROCLOR 1254	11097-69-1	1.8	1.8	mg/kg	1.3	1.3	5.1	5.1	mg/kg	J	J	1	1
1807	SRC-CU004-SI000023-006012	NULL	AROCLOR 1260	11096-82-5	NULL	NULL	mg/kg	1.3	1.3	5.1	5.1	mg/kg	U	U	0	1
1808	SRC-CU004-SI000023-006012	NULL	Moisture Content	WC002	61	61	%	1	1	1	1	%	NULL	NULL	1	1
1809	SRC-CU004-SI000023-006012	NULL	Total PCBs	1336-36-3	100	100	mg/kg	1.3	1.3	21	21	mg/kg	NULL	J	1	1
1810	SRC-CU004-SI000023-006012	NULL	Tri+ PCBs	TRI_PLUS_PCB	26.74	26.74	mg/kg	1.3	1.3	1.3	1.3	mg/kg	NULL	NULL	1	1
1811	SRC-CU004-SI000023-012018	NULL	AROCLOR 1016	12674-11-2	NULL	NULL	mg/kg	0.094	0.094	0.36	0.36	mg/kg	U	U	0	1
1812	SRC-CU004-SI000023-012018	NULL	AROCLOR 1221	11104-28-2	4.7	4.7	mg/kg	0.094	0.094	0.36	0.36	mg/kg	NULL	NULL	1	1
1813	SRC-CU004-SI000023-012018	NULL	AROCLOR 1232	11141-16-5	NULL	NULL	mg/kg	0.094	0.094	0.36	0.36	mg/kg	U	U	0	1
1814	SRC-CU004-SI000023-012018	NULL	AROCLOR 1242	53469-21-9	1.2	1.2	mg/kg	0.094	0.094	0.36	0.36	mg/kg	NULL	NULL	1	1
1815	SRC-CU004-SI000023-012018	NULL	AROCLOR 1248	12672-29-6	NULL	NULL	mg/kg	0.094	0.094	0.36	0.36	mg/kg	U	U	0	1
1816	SRC-CU004-SI000023-012018	NULL	AROCLOR 1254	11097-69-1	NULL	NULL	mg/kg	0.094	0.094	0.36	0.36	mg/kg	U	U	0	1
1817	SRC-CU004-SI000023-012018	NULL	AROCLOR 1260	11096-82-5	NULL	NULL	mg/kg	0.094	0.094	0.36	0.36	mg/kg	U	U	0	1
1818	SRC-CU004-SI000023-012018	NULL	Moisture Content	WC002	44.5	44.5	%	1	1	1	1	%	NULL	NULL	1	1
1819	SRC-CU004-SI000023-012018	NULL	Total PCBs	1336-36-3	5.9	5.9	mg/kg	0.094	0.094	1.4	1.4	mg/kg	NULL	J	1	1
1820	SRC-CU004-SI000023-012018	NULL	Tri+ PCBs	TRI_PLUS_PCB	1.741165	1.741165	mg/kg	0.094	0.094	0.094	0.094	mg/kg	NULL	NULL	1	1

Row ID	cu_id	node_id	dredge_pass	core_id	location_type	x_coord	y_coord	coord_system	sample_dt	collection_method	sample_name	sample_type	start_depth	end_depth	depth_unit
1821	RLC-CU004	SRN-CU004-023	Second Inventory	SRC-CU004-SI000023	Sediment Residual Core Location	736098.45	1613155.74	New York State Plane East (ft) NAD 83	10/21/09 8:43	Core	SRC-CU004-SI000023-018025	ENV	18	25	in
1822	RLC-CU004	SRN-CU004-023	Second Inventory	SRC-CU004-SI000023	Sediment Residual Core Location	736098.45	1613155.74	New York State Plane East (ft) NAD 83	10/21/09 8:43	Core	SRC-CU004-SI000023-018025	ENV	18	25	in
1823	RLC-CU004	SRN-CU004-023	Second Inventory	SRC-CU004-SI000023	Sediment Residual Core Location	736098.45	1613155.74	New York State Plane East (ft) NAD 83	10/21/09 8:43	Core	SRC-CU004-SI000023-018025	ENV	18	25	in
1824	RLC-CU004	SRN-CU004-023	Second Inventory	SRC-CU004-SI000023	Sediment Residual Core Location	736098.45	1613155.74	New York State Plane East (ft) NAD 83	10/21/09 8:43	Core	SRC-CU004-SI000023-018025	ENV	18	25	in
1825	RLC-CU004	SRN-CU004-023	Second Inventory	SRC-CU004-SI000023	Sediment Residual Core Location	736098.45	1613155.74	New York State Plane East (ft) NAD 83	10/21/09 8:43	Core	SRC-CU004-SI000023-018025	ENV	18	25	in
1826	RLC-CU004	SRN-CU004-023	Second Inventory	SRC-CU004-SI000023	Sediment Residual Core Location	736098.45	1613155.74	New York State Plane East (ft) NAD 83	10/21/09 8:43	Core	SRC-CU004-SI000023-018025	ENV	18	25	in
1827	RLC-CU004	SRN-CU004-023	Second Inventory	SRC-CU004-SI000023	Sediment Residual Core Location	736098.45	1613155.74	New York State Plane East (ft) NAD 83	10/21/09 8:43	Core	SRC-CU004-SI000023-018025	ENV	18	25	in
1828	RLC-CU004	SRN-CU004-023	Second Inventory	SRC-CU004-SI000023	Sediment Residual Core Location	736098.45	1613155.74	New York State Plane East (ft) NAD 83	10/21/09 8:43	Core	SRC-CU004-SI000023-018025	ENV	18	25	in
1829	RLC-CU004	SRN-CU004-023	Second Inventory	SRC-CU004-SI000023	Sediment Residual Core Location	736098.45	1613155.74	New York State Plane East (ft) NAD 83	10/21/09 8:43	Core	SRC-CU004-SI000023-018025	ENV	18	25	in
1830	RLC-CU004	SRN-CU004-023	Second Inventory	SRC-CU004-SI000023	Sediment Residual Core Location	736098.45	1613155.74	New York State Plane East (ft) NAD 83	10/21/09 8:43	Core	SRC-CU004-SI000023-018025	ENV	18	25	in
1831	RLC-CU004	SRN-CU004-024	Inventory	SRC-CU004-FI000024	Sediment Residual Core Location	736181.61	1613151.89	New York State Plane East (ft) NAD 83	9/28/09 9:44	Core	SRC-CU004-FI000024-000006	ENV	0	6	in
1832	RLC-CU004	SRN-CU004-024	Inventory	SRC-CU004-FI000024	Sediment Residual Core Location	736181.61	1613151.89	New York State Plane East (ft) NAD 83	9/28/09 9:44	Core	SRC-CU004-FI000024-000006	ENV	0	6	in
1833	RLC-CU004	SRN-CU004-024	Inventory	SRC-CU004-FI000024	Sediment Residual Core Location	736181.61	1613151.89	New York State Plane East (ft) NAD 83	9/28/09 9:44	Core	SRC-CU004-FI000024-000006	ENV	0	6	in
1834	RLC-CU004	SRN-CU004-024	Inventory	SRC-CU004-FI000024	Sediment Residual Core Location	736181.61	1613151.89	New York State Plane East (ft) NAD 83	9/28/09 9:44	Core	SRC-CU004-FI000024-000006	ENV	0	6	in
1835	RLC-CU004	SRN-CU004-024	Inventory	SRC-CU004-FI000024	Sediment Residual Core Location	736181.61	1613151.89	New York State Plane East (ft) NAD 83	9/28/09 9:44	Core	SRC-CU004-FI000024-000006	ENV	0	6	in
1836	RLC-CU004	SRN-CU004-024	Inventory	SRC-CU004-FI000024	Sediment Residual Core Location	736181.61	1613151.89	New York State Plane East (ft) NAD 83	9/28/09 9:44	Core	SRC-CU004-FI000024-000006	ENV	0	6	in
1837	RLC-CU004	SRN-CU004-024	Inventory	SRC-CU004-FI000024	Sediment Residual Core Location	736181.61	1613151.89	New York State Plane East (ft) NAD 83	9/28/09 9:44	Core	SRC-CU004-FI000024-000006	ENV	0	6	in
1838	RLC-CU004	SRN-CU004-024	Inventory	SRC-CU004-FI000024	Sediment Residual Core Location	736181.61	1613151.89	New York State Plane East (ft) NAD 83	9/28/09 9:44	Core	SRC-CU004-FI000024-000006	ENV	0	6	in
1839	RLC-CU004	SRN-CU004-024	Inventory	SRC-CU004-FI000024	Sediment Residual Core Location	736181.61	1613151.89	New York State Plane East (ft) NAD 83	9/28/09 9:44	Core	SRC-CU004-FI000024-000006	ENV	0	6	in
1840	RLC-CU004	SRN-CU004-024	Inventory	SRC-CU004-FI000024	Sediment Residual Core Location	736181.61	1613151.89	New York State Plane East (ft) NAD 83	9/28/09 9:44	Core	SRC-CU004-FI000024-000006	ENV	0	6	in
1841	RLC-CU004	SRN-CU004-024	Inventory	SRC-CU004-FI000024	Sediment Residual Core Location	736181.61	1613151.89	New York State Plane East (ft) NAD 83	9/28/09 9:44	Core	SRC-CU004-FI000024-006012	ENV	6	12	in
1842	RLC-CU004	SRN-CU004-024	Inventory	SRC-CU004-FI000024	Sediment Residual Core Location	736181.61	1613151.89	New York State Plane East (ft) NAD 83	9/28/09 9:44	Core	SRC-CU004-FI000024-006012	ENV	6	12	in
1843	RLC-CU004	SRN-CU004-024	Inventory	SRC-CU004-FI000024	Sediment Residual Core Location	736181.61	1613151.89	New York State Plane East (ft) NAD 83	9/28/09 9:44	Core	SRC-CU004-FI000024-006012	ENV	6	12	in
1844	RLC-CU004	SRN-CU004-024	Inventory	SRC-CU004-FI000024	Sediment Residual Core Location	736181.61	1613151.89	New York State Plane East (ft) NAD 83	9/28/09 9:44	Core	SRC-CU004-FI000024-006012	ENV	6	12	in
1845	RLC-CU004	SRN-CU004-024	Inventory	SRC-CU004-FI000024	Sediment Residual Core Location	736181.61	1613151.89	New York State Plane East (ft) NAD 83	9/28/09 9:44	Core	SRC-CU004-FI000024-006012	ENV	6	12	in
1846	RLC-CU004	SRN-CU004-024	Inventory	SRC-CU004-FI000024	Sediment Residual Core Location	736181.61	1613151.89	New York State Plane East (ft) NAD 83	9/28/09 9:44	Core	SRC-CU004-FI000024-006012	ENV	6	12	in
1847	RLC-CU004	SRN-CU004-024	Inventory	SRC-CU004-FI000024	Sediment Residual Core Location	736181.61	1613151.89	New York State Plane East (ft) NAD 83	9/28/09 9:44	Core	SRC-CU004-FI000024-006012	ENV	6	12	in
1848	RLC-CU004	SRN-CU004-024	Inventory	SRC-CU004-FI000024	Sediment Residual Core Location	736181.61	1613151.89	New York State Plane East (ft) NAD 83	9/28/09 9:44	Core	SRC-CU004-FI000024-006012	ENV	6	12	in
1849	RLC-CU004	SRN-CU004-024	Inventory	SRC-CU004-FI000024	Sediment Residual Core Location	736181.61	1613151.89	New York State Plane East (ft) NAD 83	9/28/09 9:44	Core	SRC-CU004-FI000024-006012	ENV	6	12	in
1850	RLC-CU004	SRN-CU004-024	Inventory	SRC-CU004-FI000024	Sediment Residual Core Location	736181.61	1613151.89	New York State Plane East (ft) NAD 83	9/28/09 9:44	Core	SRC-CU004-FI000024-006012	ENV	6	12	in
1851	RLC-CU004	SRN-CU004-024	Second Inventory	SRC-CU004-SI000024	Sediment Residual Core Location	736187.62	1613152.1	New York State Plane East (ft) NAD 83	10/21/09 8:29	Core	SRC-CU004-SI000024-000006	ENV	0	6	in
1852	RLC-CU004	SRN-CU004-024	Second Inventory	SRC-CU004-SI000024	Sediment Residual Core Location	736187.62	1613152.1	New York State Plane East (ft) NAD 83	10/21/09 8:29	Core	SRC-CU004-SI000024-000006	ENV	0	6	in
1853	RLC-CU004	SRN-CU004-024	Second Inventory	SRC-CU004-SI000024	Sediment Residual Core Location	736187.62	1613152.1	New York State Plane East (ft) NAD 83	10/21/09 8:29	Core	SRC-CU004-SI000024-000006	ENV	0	6	in
1854	RLC-CU004	SRN-CU004-024	Second Inventory	SRC-CU004-SI000024	Sediment Residual Core Location	736187.62	1613152.1	New York State Plane East (ft) NAD 83	10/21/09 8:29	Core	SRC-CU004-SI000024-000006	ENV	0	6	in
1855	RLC-CU004	SRN-CU004-024	Second Inventory	SRC-CU004-SI000024	Sediment Residual Core Location	736187.62	1613152.1	New York State Plane East (ft) NAD 83	10/21/09 8:29	Core	SRC-CU004-SI000024-000006	ENV	0	6	in
1856	RLC-CU004	SRN-CU004-024	Second Inventory	SRC-CU004-SI000024	Sediment Residual Core Location	736187.62	1613152.1	New York State Plane East (ft) NAD 83	10/21/09 8:29	Core	SRC-CU004-SI000024-000006	ENV	0	6	in
1857	RLC-CU004	SRN-CU004-024	Second Inventory	SRC-CU004-SI000024	Sediment Residual Core Location	736187.62	1613152.1	New York State Plane East (ft) NAD 83	10/21/09 8:29	Core	SRC-CU004-SI000024-000006	ENV	0	6	in
1858	RLC-CU004	SRN-CU004-024	Second Inventory	SRC-CU004-SI000024	Sediment Residual Core Location	736187.62	1613152.1	New York State Plane East (ft) NAD 83	10/21/09 8:29	Core	SRC-CU004-SI000024-000006	ENV	0	6	in
1859	RLC-CU004	SRN-CU004-024	Second Inventory	SRC-CU004-SI000024	Sediment Residual Core Location	736187.62	1613152.1	New York State Plane East (ft) NAD 83	10/21/09 8:29	Core	SRC-CU004-SI000024-000006	ENV	0	6	in
1860	RLC-CU004	SRN-CU004-024	Second Inventory	SRC-CU004-SI000024	Sediment Residual Core Location	736187.62	1613152.1	New York State Plane East (ft) NAD 83	10/21/09 8:29	Core	SRC-CU004-SI000024-000006	ENV	0	6	in
1861	RLC-CU004	SRN-CU004-025	Inventory	SRC-CU004-FI000025	Sediment Residual Core Location	735991.99	1613086.06	New York State Plane East (ft) NAD 83	9/28/09 9:23	Core	SRC-CU004-FI000025-000006	ENV	0	6	in
1862	RLC-CU004	SRN-CU004-025	Inventory	SRC-CU004-FI000025	Sediment Residual Core Location	735991.99	1613086.06	New York State Plane East (ft) NAD 83	9/28/09 9:23	Core	SRC-CU004-FI000025-000006	ENV	0	6	in
1863	RLC-CU004	SRN-CU004-025	Inventory	SRC-CU004-FI000025	Sediment Residual Core Location	735991.99	1613086.06	New York State Plane East (ft) NAD 83	9/28/09 9:23	Core	SRC-CU004-FI000025-000006	ENV	0	6	in
1864	RLC-CU004	SRN-CU004-025	Inventory	SRC-CU004-FI000025	Sediment Residual Core Location	735991.99	1613086.06	New York State Plane East (ft) NAD 83	9/28/09 9:23	Core	SRC-CU004-FI000025-000006	ENV	0	6	in
1865	RLC-CU004	SRN-CU004-025	Inventory	SRC-CU004-FI000025	Sediment Residual Core Location	735991.99	1613086.06	New York State Plane East (ft) NAD 83	9/28/09 9:23	Core	SRC-CU004-FI000025-000006	ENV	0	6	in
1866	RLC-CU004	SRN-CU004-025	Inventory	SRC-CU004-FI000025	Sediment Residual Core Location	735991.99	1613086.06	New York State Plane East (ft) NAD 83	9/28/09 9:23	Core	SRC-CU004-FI000025-000006	ENV	0	6	in
1867	RLC-CU004	SRN-CU004-025	Inventory	SRC-CU004-FI000025	Sediment Residual Core Location	735991.99	1613086.06	New York State Plane East (ft) NAD 83	9/28/09 9:23	Core	SRC-CU004-FI000025-000006	ENV	0	6	in
1868	RLC-CU004	SRN-CU004-025	Inventory	SRC-CU004-FI000025	Sediment Residual Core Location	735991.99	1613086.06	New York State Plane East (ft) NAD 83	9/28/09 9:23	Core	SRC-CU004-FI000025-000006	ENV	0	6	in
1869	RLC-CU004	SRN-CU004-025	Inventory	SRC-CU004-FI000025	Sediment Residual Core Location	735991.99	1613086.06	New York State Plane East (ft) NAD 83	9/28/09 9:23	Core	SRC-CU004-FI000025-000006	ENV	0	6	in
1870	RLC-CU004	SRN-CU004-025	Inventory	SRC-CU004-FI000025	Sediment Residual Core Location	735991.99	1613086.06	New York State Plane East (ft) NAD 83	9/28/09 9:23	Core	SRC-CU004-FI000025-000006	ENV	0	6	in
1871	RLC-CU004	SRN-CU004-025	Inventory	SRC-CU004-FI000025	Sediment Residual Core Location	735991.99	1613086.06	New York State Plane East (ft) NAD 83	9/28/09 9:23	Core	SRC-CU004-FI000025-006012	ENV	6	12	in
1872	RLC-CU004	SRN-CU004-025	Inventory	SRC-CU004-FI000025	Sediment Residual Core Location	735991.99	1613086.06	New York State Plane East (ft) NAD 83	9/28/09 9:23	Core	SRC-CU004-FI000025-006012	ENV	6	12	in
1873	RLC-CU004	SRN-CU004-025	Inventory	SRC-CU004-FI000025	Sediment Residual Core Location	735991.99	1613086.06	New York State Plane East (ft) NAD 83	9/28/09 9:23	Core	SRC-CU004-FI000025-006012	ENV	6	12	in
1874	RLC-CU004	SRN-CU004-025	Inventory	SRC-CU004-FI000025	Sediment Residual Core Location	735991.99	1613086.06	New York State Plane East (ft) NAD 83	9/28/09 9:23	Core	SRC-CU004-FI000025-006012	ENV	6	12	in
1875	RLC-CU004	SRN-CU004-025	Inventory	SRC-CU004-FI000025	Sediment Residual Core Location	735991.99	1613086.06	New York State Plane East (ft) NAD 83	9/28/09 9:23	Core	SRC-CU004-FI000025-006012	ENV	6	12	in
1876	RLC-CU004	SRN-CU004-025	Inventory	SRC-CU004-FI000025	Sediment Residual Core Location	735991.99	1613086.06	New York State Plane East (ft) NAD 83	9/28/09 9:23	Core	SRC-CU004-FI000025-006012	ENV	6	12	in
1877	RLC-CU004	SRN-CU004-025	Inventory	SRC-CU004-FI000025	Sediment Residual Core Location	735991.99	1613086.06	New York State Plane East (ft) NAD 83	9/28/09 9:23	Core	SRC-CU004-FI000025-006012	ENV	6	12	in
1878	RLC-CU004	SRN-CU004-025	Inventory	SRC-CU004-FI000025	Sediment Residual Core Location	735991.99	1613086.06	New York State Plane East (ft) NAD 83	9/28/09 9:23	Core	SRC-CU004-FI000025-006012	ENV	6	12	in
1879	RLC-CU004	SRN-CU004-025	Inventory	SRC-CU004-FI000025	Sediment Residual Core Location	735991.99	1613086.06	New York State Plane East (ft) NAD 83	9/28/09 9:23	Core	SRC-CU004-FI000025-006012	ENV	6	12	in
1880	RLC-CU004	SRN-CU004-025	Inventory	SRC-CU004-FI000025	Sediment Residual Core Location	735991.99	1613086.06	New York State Plane East (ft) NAD 83	9/28/09 9:23	Core	SRC-CU004-FI000025-006012	ENV	6	12	in
1881	RLC-CU004	SRN-CU004-025	Inventory	SRC-CU004-FI000025	Sediment Residual Core Location	735991.99	1613086.06	New York State Plane East (ft) NAD 83	9/28/09 9:23	Core	SRC-CU004-FI000025-012018	ENV	12	18	in
1882	RLC-CU004	SRN-CU004-025	Inventory	SRC-CU004-FI000025	Sediment Residual Core Location	735991.99	1613086.06	New York State Plane East (ft) NAD 83	9/28/09 9:23	Core	SRC-CU004-FI000025-012018	ENV	12	18	in
1883	RLC-CU004	SRN-CU004-025	Inventory	SRC-CU004-FI000025	Sediment Residual Core Location	735991.99	1613086.06	New York State Plane East (ft) NAD 83	9/28/09 9:23	Core	SRC-CU004-FI000025-012018	ENV	12	18	in
1884	RLC-CU004	SRN-CU004-025	Inventory	SRC-CU004-FI000025	Sediment Residual Core Location	735991.99	1613086.06	New York State Plane East (ft) NAD 83	9/28/09 9:23	Core	SRC-CU004-FI000025-012018	ENV	12	18	in
1885	RLC-CU004	SRN-CU004-025	Inventory	SRC-CU004-FI000025	Sediment Residual Core Location	735991.99	1613086.06	New York State Plane East (ft) NAD 83	9/28/09 9:23	Core	SRC-CU004-FI000025-012018	ENV	12	18	in

Row ID	sample_name	dup_parent_sample_name	analyte_name	cas_rn	Lab_Reported_Result	Verified_Result	result_unit	Lab_Reported_MDL	Verified_MDL	Lab_Reported_RL	Verified_RL	limit_unit	Lab_Reported_Qualifier	Verified_Qualifier	Detected	Reportable
1821	SRC-CU004-SI000023-018025	NULL	AROCLOR 1016	12674-11-2	NULL	NULL	mg/kg	0.086	0.086	0.33	0.33	mg/kg	U	U	0	1
1822	SRC-CU004-SI000023-018025	NULL	AROCLOR 1221	11104-28-2	2.9	2.9	mg/kg	0.086	0.086	0.33	0.33	mg/kg	NULL	NULL	1	1
1823	SRC-CU004-SI000023-018025	NULL	AROCLOR 1232	11141-16-5	NULL	NULL	mg/kg	0.086	0.086	0.33	0.33	mg/kg	U	U	0	1
1824	SRC-CU004-SI000023-018025	NULL	AROCLOR 1242	53469-21-9	0.56	0.56	mg/kg	0.086	0.086	0.33	0.33	mg/kg	NULL	NULL	1	1
1825	SRC-CU004-SI000023-018025	NULL	AROCLOR 1248	12672-29-6	NULL	NULL	mg/kg	0.086	0.086	0.33	0.33	mg/kg	U	U	0	1
1826	SRC-CU004-SI000023-018025	NULL	AROCLOR 1254	11097-69-1	NULL	NULL	mg/kg	0.086	0.086	0.33	0.33	mg/kg	U	U	0	1
1827	SRC-CU004-SI000023-018025	NULL	AROCLOR 1260	11096-82-5	NULL	NULL	mg/kg	0.086	0.086	0.33	0.33	mg/kg	U	U	0	1
1828	SRC-CU004-SI000023-018025	NULL	Moisture Content	WC002	39.4	39.4	%	1	1	1	1	%	NULL	NULL	1	1
1829	SRC-CU004-SI000023-018025	NULL	Total PCBs	1336-36-3	3.4	3.4	mg/kg	0.086	0.086	1.3	1.3	mg/kg	NULL	J	1	1
1830	SRC-CU004-SI000023-018025	NULL	Tri+ PCBs	TRI_PLUS_PCB	0.925385	0.925385	mg/kg	0.086	0.086	0.086	0.086	mg/kg	NULL	NULL	1	1
1831	SRC-CU004-FI000024-000006	NULL	AROCLOR 1016	12674-11-2	NULL	NULL	mg/kg	0.24	0.24	0.59	0.59	mg/kg	U	U	0	1
1832	SRC-CU004-FI000024-000006	NULL	AROCLOR 1221	11104-28-2	13	13	mg/kg	0.24	0.24	0.59	0.59	mg/kg	NULL	NULL	1	1
1833	SRC-CU004-FI000024-000006	NULL	AROCLOR 1232	11141-16-5	NULL	NULL	mg/kg	0.24	0.24	0.59	0.59	mg/kg	U	U	0	1
1834	SRC-CU004-FI000024-000006	NULL	AROCLOR 1242	53469-21-9	9.2	9.2	mg/kg	0.24	0.24	0.59	0.59	mg/kg	NULL	NULL	1	1
1835	SRC-CU004-FI000024-000006	NULL	AROCLOR 1248	12672-29-6	NULL	NULL	mg/kg	0.24	0.24	0.59	0.59	mg/kg	U	U	0	1
1836	SRC-CU004-FI000024-000006	NULL	AROCLOR 1254	11097-69-1	NULL	NULL	mg/kg	0.24	0.24	0.59	0.59	mg/kg	U	U	0	1
1837	SRC-CU004-FI000024-000006	NULL	AROCLOR 1260	11096-82-5	NULL	NULL	mg/kg	0.24	0.24	0.59	0.59	mg/kg	U	U	0	1
1838	SRC-CU004-FI000024-000006	NULL	Moisture Content	WC002	33	33	%	0.02	0.02	0.02	0.02	%	NULL	NULL	1	1
1839	SRC-CU004-FI000024-000006	NULL	Total PCBs	1336-36-3	22.2	22.2	mg/kg	0.24	0.24	2.4	2.4	mg/kg	NULL	J	1	1
1840	SRC-CU004-FI000024-000006	NULL	Tri+ PCBs	TRI_PLUS_PCB	10.0704	10.0704	mg/kg	0.24	0.24	0.24	0.24	mg/kg	NULL	NULL	1	1
1841	SRC-CU004-FI000024-006012	NULL	AROCLOR 1016	12674-11-2	NULL	NULL	mg/kg	0.006	0.006	0.023	0.023	mg/kg	U	U	0	1
1842	SRC-CU004-FI000024-006012	NULL	AROCLOR 1221	11104-28-2	0.72	0.72	mg/kg	0.006	0.006	0.023	0.023	mg/kg	NULL	NULL	1	1
1843	SRC-CU004-FI000024-006012	NULL	AROCLOR 1232	11141-16-5	NULL	NULL	mg/kg	0.006	0.006	0.023	0.023	mg/kg	U	U	0	1
1844	SRC-CU004-FI000024-006012	NULL	AROCLOR 1242	53469-21-9	0.58	0.58	mg/kg	0.006	0.006	0.023	0.023	mg/kg	NULL	NULL	1	1
1845	SRC-CU004-FI000024-006012	NULL	AROCLOR 1248	12672-29-6	NULL	NULL	mg/kg	0.006	0.006	0.023	0.023	mg/kg	U	U	0	1
1846	SRC-CU004-FI000024-006012	NULL	AROCLOR 1254	11097-69-1	0.037	0.037	mg/kg	0.006	0.006	0.023	0.023	mg/kg	NULL	NULL	1	1
1847	SRC-CU004-FI000024-006012	NULL	AROCLOR 1260	11096-82-5	NULL	NULL	mg/kg	0.006	0.006	0.023	0.023	mg/kg	U	U	0	1
1848	SRC-CU004-FI000024-006012	NULL	Moisture Content	WC002	12.9	12.9	%	1	1	1	1	%	NULL	NULL	1	1
1849	SRC-CU004-FI000024-006012	NULL	Total PCBs	1336-36-3	1.3	1.3	mg/kg	0.006	0.006	0.092	0.092	mg/kg	NULL	J	1	1
1850	SRC-CU004-FI000024-006012	NULL	Tri+ PCBs	TRI_PLUS_PCB	0.647975	0.647975	mg/kg	0.006	0.006	0.006	0.006	mg/kg	NULL	NULL	1	1
1851	SRC-CU004-SI000024-000006	NULL	AROCLOR 1016	12674-11-2	NULL	NULL	mg/kg	0.16	0.16	0.39	0.39	mg/kg	U	U	0	1
1852	SRC-CU004-SI000024-000006	NULL	AROCLOR 1221	11104-28-2	7.3	7.3	mg/kg	0.16	0.16	0.39	0.39	mg/kg	NULL	NULL	1	1
1853	SRC-CU004-SI000024-000006	NULL	AROCLOR 1232	11141-16-5	NULL	NULL	mg/kg	0.16	0.16	0.39	0.39	mg/kg	U	U	0	1
1854	SRC-CU004-SI000024-000006	NULL	AROCLOR 1242	53469-21-9	2.2	2.2	mg/kg	0.16	0.16	0.39	0.39	mg/kg	NULL	NULL	1	1
1855	SRC-CU004-SI000024-000006	NULL	AROCLOR 1248	12672-29-6	NULL	NULL	mg/kg	0.16	0.16	0.39	0.39	mg/kg	U	U	0	1
1856	SRC-CU004-SI000024-000006	NULL	AROCLOR 1254	11097-69-1	NULL	NULL	mg/kg	0.16	0.16	0.39	0.39	mg/kg	U	U	0	1
1857	SRC-CU004-SI000024-000006	NULL	AROCLOR 1260	11096-82-5	NULL	NULL	mg/kg	0.16	0.16	0.39	0.39	mg/kg	U	U	0	1
1858	SRC-CU004-SI000024-000006	NULL	Moisture Content	WC002	50	50	%	0.018	0.018	0.018	0.018	%	NULL	NULL	1	1
1859	SRC-CU004-SI000024-000006	NULL	Total PCBs	1336-36-3	9.5	9.5	mg/kg	0.16	0.16	1.6	1.6	mg/kg	NULL	NULL	1	1
1860	SRC-CU004-SI000024-000006	NULL	Tri+ PCBs	TRI_PLUS_PCB	3.0115	3.0115	mg/kg	0.16	0.16	0.16	0.16	mg/kg	NULL	NULL	1	1
1861	SRC-CU004-FI000025-000006	NULL	AROCLOR 1016	12674-11-2	NULL	NULL	mg/kg	0.011	0.011	0.026	0.026	mg/kg	U	U	0	1
1862	SRC-CU004-FI000025-000006	NULL	AROCLOR 1221	11104-28-2	0.21	0.21	mg/kg	0.011	0.011	0.026	0.026	mg/kg	NULL	NULL	1	1
1863	SRC-CU004-FI000025-000006	NULL	AROCLOR 1232	11141-16-5	NULL	NULL	mg/kg	0.011	0.011	0.026	0.026	mg/kg	U	U	0	1
1864	SRC-CU004-FI000025-000006	NULL	AROCLOR 1242	53469-21-9	0.065	0.065	mg/kg	0.011	0.011	0.026	0.026	mg/kg	NULL	NULL	1	1
1865	SRC-CU004-FI000025-000006	NULL	AROCLOR 1248	12672-29-6	NULL	NULL	mg/kg	0.011	0.011	0.026	0.026	mg/kg	U	U	0	1
1866	SRC-CU004-FI000025-000006	NULL	AROCLOR 1254	11097-69-1	NULL	NULL	mg/kg	0.011	0.011	0.026	0.026	mg/kg	U	U	0	1
1867	SRC-CU004-FI000025-000006	NULL	AROCLOR 1260	11096-82-5	NULL	NULL	mg/kg	0.011	0.011	0.026	0.026	mg/kg	U	U	0	1
1868	SRC-CU004-FI000025-000006	NULL	Moisture Content	WC002	62	62	%	0.02	0.02	0.02	0.02	%	NULL	NULL	1	1
1869	SRC-CU004-FI000025-000006	NULL	Total PCBs	1336-36-3	0.275	0.275	mg/kg	0.011	0.011	0.11	0.11	mg/kg	NULL	J	1	1
1870	SRC-CU004-FI000025-000006	NULL	Tri+ PCBs	TRI_PLUS_PCB	0.0910275	0.0910275	mg/kg	0.011	0.011	0.011	0.011	mg/kg	NULL	NULL	1	1
1871	SRC-CU004-FI000025-006012	NULL	AROCLOR 1016	12674-11-2	NULL	NULL	mg/kg	0.0047	0.0047	0.018	0.018	mg/kg	U	U	0	1
1872	SRC-CU004-FI000025-006012	NULL	AROCLOR 1221	11104-28-2	NULL	NULL	mg/kg	0.0047	0.0047	0.018	0.018	mg/kg	U	U	0	1
1873	SRC-CU004-FI000025-006012	NULL	AROCLOR 1232	11141-16-5	NULL	NULL	mg/kg	0.0047	0.0047	0.018	0.018	mg/kg	U	U	0	1
1874	SRC-CU004-FI000025-006012	NULL	AROCLOR 1242	53469-21-9	NULL	NULL	mg/kg	0.0047	0.0047	0.018	0.018	mg/kg	U	U	0	1
1875	SRC-CU004-FI000025-006012	NULL	AROCLOR 1248	12672-29-6	NULL	NULL	mg/kg	0.0047	0.0047	0.018	0.018	mg/kg	U	U	0	1
1876	SRC-CU004-FI000025-006012	NULL	AROCLOR 1254	11097-69-1	NULL	NULL	mg/kg	0.0047	0.0047	0.018	0.018	mg/kg	U	U	0	1
1877	SRC-CU004-FI000025-006012	NULL	AROCLOR 1260	11096-82-5	NULL	NULL	mg/kg	0.0047	0.0047	0.018	0.018	mg/kg	U	U	0	1
1878	SRC-CU004-FI000025-006012	NULL	Moisture Content	WC002	44.1	44.1	%	1	1	1	1	%	NULL	NULL	1	1
1879	SRC-CU004-FI000025-006012	NULL	Total PCBs	1336-36-3	NULL	NULL	mg/kg	0.0047	0.0047	0.072	0.072	mg/kg	U	U	0	1
1880	SRC-CU004-FI000025-006012	NULL	Tri+ PCBs	TRI_PLUS_PCB	0.00451905	0.00451905	mg/kg	0.0047	0.0047	0.0047	0.0047	mg/kg	NULL	U	0	1
1881	SRC-CU004-FI000025-012018	NULL	AROCLOR 1016	12674-11-2	NULL	NULL	mg/kg	0.0041	0.0041	0.016	0.016	mg/kg	U	U	0	1
1882	SRC-CU004-FI000025-012018	NULL	AROCLOR 1221	11104-28-2	NULL	NULL	mg/kg	0.0041	0.0041	0.016	0.016	mg/kg	U	U	0	1
1883	SRC-CU004-FI000025-012018	NULL	AROCLOR 1232	11141-16-5	NULL	NULL	mg/kg	0.0041	0.0041	0.016	0.016	mg/kg	U	U	0	1
1884	SRC-CU004-FI000025-012018	NULL	AROCLOR 1242	53469-21-9	NULL	NULL	mg/kg	0.0041	0.0041	0.016	0.016	mg/kg	U	U	0	1
1885	SRC-CU004-FI000025-012018	NULL	AROCLOR 1248	12672-29-6	NULL	NULL	mg/kg	0.0041	0.0041	0.016	0.016	mg/kg	U	U	0	1

CU-04 Residuals Core Data
(All Dredging Passes)

Row ID	cu_id	node_id	dredge_pass	core_id	location_type	x_coord	y_coord	coord_system	sample_dt	collection_method	sample_name	sample_type	start_depth	end_depth	depth_unit
1886	RLC-CU004	SRN-CU004-025	Inventory	SRC-CU004-FI000025	Sediment Residual Core Location	735991.99	1613086.06	New York State Plane East (ft) NAD 83	9/28/09 9:23	Core	SRC-CU004-FI000025-012018	ENV	12	18	in
1887	RLC-CU004	SRN-CU004-025	Inventory	SRC-CU004-FI000025	Sediment Residual Core Location	735991.99	1613086.06	New York State Plane East (ft) NAD 83	9/28/09 9:23	Core	SRC-CU004-FI000025-012018	ENV	12	18	in
1888	RLC-CU004	SRN-CU004-025	Inventory	SRC-CU004-FI000025	Sediment Residual Core Location	735991.99	1613086.06	New York State Plane East (ft) NAD 83	9/28/09 9:23	Core	SRC-CU004-FI000025-012018	ENV	12	18	in
1889	RLC-CU004	SRN-CU004-025	Inventory	SRC-CU004-FI000025	Sediment Residual Core Location	735991.99	1613086.06	New York State Plane East (ft) NAD 83	9/28/09 9:23	Core	SRC-CU004-FI000025-012018	ENV	12	18	in
1890	RLC-CU004	SRN-CU004-025	Inventory	SRC-CU004-FI000025	Sediment Residual Core Location	735991.99	1613086.06	New York State Plane East (ft) NAD 83	9/28/09 9:23	Core	SRC-CU004-FI000025-012018	ENV	12	18	in
1891	RLC-CU004	SRN-CU004-025	Inventory	SRC-CU004-FI000025	Sediment Residual Core Location	735991.99	1613086.06	New York State Plane East (ft) NAD 83	9/28/09 9:23	Core	SRC-CU004-FI000025-018024	ENV	18	24	in
1892	RLC-CU004	SRN-CU004-025	Inventory	SRC-CU004-FI000025	Sediment Residual Core Location	735991.99	1613086.06	New York State Plane East (ft) NAD 83	9/28/09 9:23	Core	SRC-CU004-FI000025-018024	ENV	18	24	in
1893	RLC-CU004	SRN-CU004-025	Inventory	SRC-CU004-FI000025	Sediment Residual Core Location	735991.99	1613086.06	New York State Plane East (ft) NAD 83	9/28/09 9:23	Core	SRC-CU004-FI000025-018024	ENV	18	24	in
1894	RLC-CU004	SRN-CU004-025	Inventory	SRC-CU004-FI000025	Sediment Residual Core Location	735991.99	1613086.06	New York State Plane East (ft) NAD 83	9/28/09 9:23	Core	SRC-CU004-FI000025-018024	ENV	18	24	in
1895	RLC-CU004	SRN-CU004-025	Inventory	SRC-CU004-FI000025	Sediment Residual Core Location	735991.99	1613086.06	New York State Plane East (ft) NAD 83	9/28/09 9:23	Core	SRC-CU004-FI000025-018024	ENV	18	24	in
1896	RLC-CU004	SRN-CU004-025	Inventory	SRC-CU004-FI000025	Sediment Residual Core Location	735991.99	1613086.06	New York State Plane East (ft) NAD 83	9/28/09 9:23	Core	SRC-CU004-FI000025-018024	ENV	18	24	in
1897	RLC-CU004	SRN-CU004-025	Inventory	SRC-CU004-FI000025	Sediment Residual Core Location	735991.99	1613086.06	New York State Plane East (ft) NAD 83	9/28/09 9:23	Core	SRC-CU004-FI000025-018024	ENV	18	24	in
1898	RLC-CU004	SRN-CU004-025	Inventory	SRC-CU004-FI000025	Sediment Residual Core Location	735991.99	1613086.06	New York State Plane East (ft) NAD 83	9/28/09 9:23	Core	SRC-CU004-FI000025-018024	ENV	18	24	in
1899	RLC-CU004	SRN-CU004-025	Inventory	SRC-CU004-FI000025	Sediment Residual Core Location	735991.99	1613086.06	New York State Plane East (ft) NAD 83	9/28/09 9:23	Core	SRC-CU004-FI000025-018024	ENV	18	24	in
1900	RLC-CU004	SRN-CU004-025	Inventory	SRC-CU004-FI000025	Sediment Residual Core Location	735991.99	1613086.06	New York State Plane East (ft) NAD 83	9/28/09 9:23	Core	SRC-CU004-FI000025-018024	ENV	18	24	in
1901	RLC-CU004	SRN-CU004-025	Inventory	SRC-CU004-FI000025	Sediment Residual Core Location	735991.99	1613086.06	New York State Plane East (ft) NAD 83	9/28/09 9:23	Core	SRC-CU004-FI000025-024030	ENV	24	30	in
1902	RLC-CU004	SRN-CU004-025	Inventory	SRC-CU004-FI000025	Sediment Residual Core Location	735991.99	1613086.06	New York State Plane East (ft) NAD 83	9/28/09 9:23	Core	SRC-CU004-FI000025-024030	ENV	24	30	in
1903	RLC-CU004	SRN-CU004-025	Inventory	SRC-CU004-FI000025	Sediment Residual Core Location	735991.99	1613086.06	New York State Plane East (ft) NAD 83	9/28/09 9:23	Core	SRC-CU004-FI000025-024030	ENV	24	30	in
1904	RLC-CU004	SRN-CU004-025	Inventory	SRC-CU004-FI000025	Sediment Residual Core Location	735991.99	1613086.06	New York State Plane East (ft) NAD 83	9/28/09 9:23	Core	SRC-CU004-FI000025-024030	ENV	24	30	in
1905	RLC-CU004	SRN-CU004-025	Inventory	SRC-CU004-FI000025	Sediment Residual Core Location	735991.99	1613086.06	New York State Plane East (ft) NAD 83	9/28/09 9:23	Core	SRC-CU004-FI000025-024030	ENV	24	30	in
1906	RLC-CU004	SRN-CU004-025	Inventory	SRC-CU004-FI000025	Sediment Residual Core Location	735991.99	1613086.06	New York State Plane East (ft) NAD 83	9/28/09 9:23	Core	SRC-CU004-FI000025-024030	ENV	24	30	in
1907	RLC-CU004	SRN-CU004-025	Inventory	SRC-CU004-FI000025	Sediment Residual Core Location	735991.99	1613086.06	New York State Plane East (ft) NAD 83	9/28/09 9:23	Core	SRC-CU004-FI000025-024030	ENV	24	30	in
1908	RLC-CU004	SRN-CU004-025	Inventory	SRC-CU004-FI000025	Sediment Residual Core Location	735991.99	1613086.06	New York State Plane East (ft) NAD 83	9/28/09 9:23	Core	SRC-CU004-FI000025-024030	ENV	24	30	in
1909	RLC-CU004	SRN-CU004-025	Inventory	SRC-CU004-FI000025	Sediment Residual Core Location	735991.99	1613086.06	New York State Plane East (ft) NAD 83	9/28/09 9:23	Core	SRC-CU004-FI000025-024030	ENV	24	30	in
1910	RLC-CU004	SRN-CU004-025	Inventory	SRC-CU004-FI000025	Sediment Residual Core Location	735991.99	1613086.06	New York State Plane East (ft) NAD 83	9/28/09 9:23	Core	SRC-CU004-FI000025-024030	ENV	24	30	in
1911	RLC-CU004	SRN-CU004-025	Second Inventory	SRC-CU004-SI000025	Sediment Residual Core Location	735989.8	1613086.15	New York State Plane East (ft) NAD 83	10/21/09 9:06	Core	SRC-CU004-SI000025-000006	ENV	0	6	in
1912	RLC-CU004	SRN-CU004-025	Second Inventory	SRC-CU004-SI000025	Sediment Residual Core Location	735989.8	1613086.15	New York State Plane East (ft) NAD 83	10/21/09 9:06	Core	SRC-CU004-SI000025-000006	ENV	0	6	in
1913	RLC-CU004	SRN-CU004-025	Second Inventory	SRC-CU004-SI000025	Sediment Residual Core Location	735989.8	1613086.15	New York State Plane East (ft) NAD 83	10/21/09 9:06	Core	SRC-CU004-SI000025-000006	ENV	0	6	in
1914	RLC-CU004	SRN-CU004-025	Second Inventory	SRC-CU004-SI000025	Sediment Residual Core Location	735989.8	1613086.15	New York State Plane East (ft) NAD 83	10/21/09 9:06	Core	SRC-CU004-SI000025-000006	ENV	0	6	in
1915	RLC-CU004	SRN-CU004-025	Second Inventory	SRC-CU004-SI000025	Sediment Residual Core Location	735989.8	1613086.15	New York State Plane East (ft) NAD 83	10/21/09 9:06	Core	SRC-CU004-SI000025-000006	ENV	0	6	in
1916	RLC-CU004	SRN-CU004-025	Second Inventory	SRC-CU004-SI000025	Sediment Residual Core Location	735989.8	1613086.15	New York State Plane East (ft) NAD 83	10/21/09 9:06	Core	SRC-CU004-SI000025-000006	ENV	0	6	in
1917	RLC-CU004	SRN-CU004-025	Second Inventory	SRC-CU004-SI000025	Sediment Residual Core Location	735989.8	1613086.15	New York State Plane East (ft) NAD 83	10/21/09 9:06	Core	SRC-CU004-SI000025-000006	ENV	0	6	in
1918	RLC-CU004	SRN-CU004-025	Second Inventory	SRC-CU004-SI000025	Sediment Residual Core Location	735989.8	1613086.15	New York State Plane East (ft) NAD 83	10/21/09 9:06	Core	SRC-CU004-SI000025-000006	ENV	0	6	in
1919	RLC-CU004	SRN-CU004-025	Second Inventory	SRC-CU004-SI000025	Sediment Residual Core Location	735989.8	1613086.15	New York State Plane East (ft) NAD 83	10/21/09 9:06	Core	SRC-CU004-SI000025-000006	ENV	0	6	in
1920	RLC-CU004	SRN-CU004-025	Second Inventory	SRC-CU004-SI000025	Sediment Residual Core Location	735989.8	1613086.15	New York State Plane East (ft) NAD 83	10/21/09 9:06	Core	SRC-CU004-SI000025-000006	ENV	0	6	in
1921	RLC-CU004	SRN-CU004-026	Inventory	SRC-CU004-FI000026	Sediment Residual Core Location	736057.1	1613083.25	New York State Plane East (ft) NAD 83	9/27/09 13:15	Core	SRC-CU004-FI000026-000006	ENV	0	6	in
1922	RLC-CU004	SRN-CU004-026	Inventory	SRC-CU004-FI000026	Sediment Residual Core Location	736057.1	1613083.25	New York State Plane East (ft) NAD 83	9/27/09 13:15	Core	SRC-CU004-FI000026-000006	ENV	0	6	in
1923	RLC-CU004	SRN-CU004-026	Inventory	SRC-CU004-FI000026	Sediment Residual Core Location	736057.1	1613083.25	New York State Plane East (ft) NAD 83	9/27/09 13:15	Core	SRC-CU004-FI000026-000006	ENV	0	6	in
1924	RLC-CU004	SRN-CU004-026	Inventory	SRC-CU004-FI000026	Sediment Residual Core Location	736057.1	1613083.25	New York State Plane East (ft) NAD 83	9/27/09 13:15	Core	SRC-CU004-FI000026-000006	ENV	0	6	in
1925	RLC-CU004	SRN-CU004-026	Inventory	SRC-CU004-FI000026	Sediment Residual Core Location	736057.1	1613083.25	New York State Plane East (ft) NAD 83	9/27/09 13:15	Core	SRC-CU004-FI000026-000006	ENV	0	6	in
1926	RLC-CU004	SRN-CU004-026	Inventory	SRC-CU004-FI000026	Sediment Residual Core Location	736057.1	1613083.25	New York State Plane East (ft) NAD 83	9/27/09 13:15	Core	SRC-CU004-FI000026-000006	ENV	0	6	in
1927	RLC-CU004	SRN-CU004-026	Inventory	SRC-CU004-FI000026	Sediment Residual Core Location	736057.1	1613083.25	New York State Plane East (ft) NAD 83	9/27/09 13:15	Core	SRC-CU004-FI000026-000006	ENV	0	6	in
1928	RLC-CU004	SRN-CU004-026	Inventory	SRC-CU004-FI000026	Sediment Residual Core Location	736057.1	1613083.25	New York State Plane East (ft) NAD 83	9/27/09 13:15	Core	SRC-CU004-FI000026-000006	ENV	0	6	in
1929	RLC-CU004	SRN-CU004-026	Inventory	SRC-CU004-FI000026	Sediment Residual Core Location	736057.1	1613083.25	New York State Plane East (ft) NAD 83	9/27/09 13:15	Core	SRC-CU004-FI000026-000006	ENV	0	6	in
1930	RLC-CU004	SRN-CU004-026	Inventory	SRC-CU004-FI000026	Sediment Residual Core Location	736057.1	1613083.25	New York State Plane East (ft) NAD 83	9/27/09 13:15	Core	SRC-CU004-FI000026-000006	ENV	0	6	in
1931	RLC-CU004	SRN-CU004-026	Inventory	SRC-CU004-FI000026	Sediment Residual Core Location	736057.1	1613083.25	New York State Plane East (ft) NAD 83	9/27/09 13:15	Core	SRC-CU004-FI000026-006012	ENV	6	12	in
1932	RLC-CU004	SRN-CU004-026	Inventory	SRC-CU004-FI000026	Sediment Residual Core Location	736057.1	1613083.25	New York State Plane East (ft) NAD 83	9/27/09 13:15	Core	SRC-CU004-FI000026-006012	ENV	6	12	in
1933	RLC-CU004	SRN-CU004-026	Inventory	SRC-CU004-FI000026	Sediment Residual Core Location	736057.1	1613083.25	New York State Plane East (ft) NAD 83	9/27/09 13:15	Core	SRC-CU004-FI000026-006012	ENV	6	12	in
1934	RLC-CU004	SRN-CU004-026	Inventory	SRC-CU004-FI000026	Sediment Residual Core Location	736057.1	1613083.25	New York State Plane East (ft) NAD 83	9/27/09 13:15	Core	SRC-CU004-FI000026-006012	ENV	6	12	in
1935	RLC-CU004	SRN-CU004-026	Inventory	SRC-CU004-FI000026	Sediment Residual Core Location	736057.1	1613083.25	New York State Plane East (ft) NAD 83	9/27/09 13:15	Core	SRC-CU004-FI000026-006012	ENV	6	12	in
1936	RLC-CU004	SRN-CU004-026	Inventory	SRC-CU004-FI000026	Sediment Residual Core Location	736057.1	1613083.25	New York State Plane East (ft) NAD 83	9/27/09 13:15	Core	SRC-CU004-FI000026-006012	ENV	6	12	in
1937	RLC-CU004	SRN-CU004-026	Inventory	SRC-CU004-FI000026	Sediment Residual Core Location	736057.1	1613083.25	New York State Plane East (ft) NAD 83	9/27/09 13:15	Core	SRC-CU004-FI000026-006012	ENV	6	12	in
1938	RLC-CU004	SRN-CU004-026	Inventory	SRC-CU004-FI000026	Sediment Residual Core Location	736057.1	1613083.25	New York State Plane East (ft) NAD 83	9/27/09 13:15	Core	SRC-CU004-FI000026-006012	ENV	6	12	in
1939	RLC-CU004	SRN-CU004-026	Inventory	SRC-CU004-FI000026	Sediment Residual Core Location	736057.1	1613083.25	New York State Plane East (ft) NAD 83	9/27/09 13:15	Core	SRC-CU004-FI000026-006012	ENV	6	12	in
1940	RLC-CU004	SRN-CU004-026	Inventory	SRC-CU004-FI000026	Sediment Residual Core Location	736057.1	1613083.25	New York State Plane East (ft) NAD 83	9/27/09 13:15	Core	SRC-CU004-FI000026-006012	ENV	6	12	in
1941	RLC-CU004	SRN-CU004-026	Inventory	SRC-CU004-FI000026	Sediment Residual Core Location	736057.1	1613083.25	New York State Plane East (ft) NAD 83	9/27/09 13:15	Core	SRC-CU004-FI000026-012018	ENV	12	18	in
1942	RLC-CU004	SRN-CU004-026	Inventory	SRC-CU004-FI000026	Sediment Residual Core Location	736057.1	1613083.25	New York State Plane East (ft) NAD 83	9/27/09 13:15	Core	SRC-CU004-FI000026-012018	ENV	12	18	in
1943	RLC-CU004	SRN-CU004-026	Inventory	SRC-CU004-FI000026	Sediment Residual Core Location	736057.1	1613083.25	New York State Plane East (ft) NAD 83	9/27/09 13:15	Core	SRC-CU004-FI000026-012018	ENV	12	18	in
1944	RLC-CU004	SRN-CU004-026	Inventory	SRC-CU004-FI000026	Sediment Residual Core Location	736057.1	1613083.25	New York State Plane East (ft) NAD 83	9/27/09 13:15	Core	SRC-CU004-FI000026-012018	ENV	12	18	in
1945	RLC-CU004	SRN-CU004-026	Inventory	SRC-CU004-FI000026	Sediment Residual Core Location	736057.1	1613083.25	New York State Plane East (ft) NAD 83	9/27/09 13:15	Core	SRC-CU004-FI000026-012018	ENV	12	18	in
1946	RLC-CU004	SRN-CU004-026	Inventory	SRC-CU004-FI000026	Sediment Residual Core Location	736057.1	1613083.25	New York State Plane East (ft) NAD 83	9/27/09 13:15	Core	SRC-CU004-FI000026-012018	ENV	12	18	in
1947	RLC-CU004	SRN-CU004-026	Inventory	SRC-CU004-FI000026	Sediment Residual Core Location	736057.1	1613083.25	New York State Plane East (ft) NAD 83	9/27/09 13:15	Core	SRC-CU004-FI000026-012018	ENV	12	18	in
1948	RLC-CU004	SRN-CU004-026	Inventory	SRC-CU004-FI000026	Sediment Residual Core Location	736057.1	1613083.25	New York State Plane East (ft) NAD 83	9/27/09 13:15	Core	SRC-CU004-FI000026-012018	ENV	12	18	in
1949	RLC-CU004	SRN-CU004-026	Inventory	SRC-CU004-FI000026	Sediment Residual Core Location	736057.1	1613083.25	New York State Plane East (ft) NAD 83	9/27/09 13:15	Core	SRC-CU004-FI000026-012018	ENV	12	18	in
1950	RLC-CU004	SRN-CU004-026	Inventory	SRC-CU004-FI000026	Sediment Residual Core Location	736057.1	1613083.25	New York State Plane East (ft) NAD 83	9/27/09 13:15	Core	SRC-CU004-FI000026-012018	ENV	12	18	in

Row ID	sample_name	dup_parent_sample_name	analyte_name	cas_rn	Lab_Reported_Result	Verified_Result	result_unit	Lab_Reported_MDL	Verified_MDL	Lab_Reported_RL	Verified_RL	limit_unit	Lab_Reported_Qualifier	Verified_Qualifier	Detected	Reportable
1886	SRC-CU004-FI000025-012018	NULL	AROCLOR 1254	11097-69-1	NULL	NULL	mg/kg	0.0041	0.0041	0.016	0.016	mg/kg	U	U	0	1
1887	SRC-CU004-FI000025-012018	NULL	AROCLOR 1260	11096-82-5	NULL	NULL	mg/kg	0.0041	0.0041	0.016	0.016	mg/kg	U	U	0	1
1888	SRC-CU004-FI000025-012018	NULL	Moisture Content	WC002	36.2	36.2	%	1	1	1	1	%	NULL	NULL	1	1
1889	SRC-CU004-FI000025-012018	NULL	Total PCBs	1336-36-3	NULL	NULL	mg/kg	0.0041	0.0041	0.063	0.063	mg/kg	U	U	0	1
1890	SRC-CU004-FI000025-012018	NULL	Tri+ PCBs	TRI_PLUS_PCB	0.00394215	0.00394215	mg/kg	0.0041	0.0041	0.0041	0.0041	mg/kg	NULL	U	0	1
1891	SRC-CU004-FI000025-018024	NULL	AROCLOR 1016	12674-11-2	NULL	NULL	mg/kg	0.0038	0.0038	0.014	0.014	mg/kg	U	U	0	1
1892	SRC-CU004-FI000025-018024	NULL	AROCLOR 1221	11104-28-2	NULL	NULL	mg/kg	0.0038	0.0038	0.014	0.014	mg/kg	U	U	0	1
1893	SRC-CU004-FI000025-018024	NULL	AROCLOR 1232	11141-16-5	NULL	NULL	mg/kg	0.0038	0.0038	0.014	0.014	mg/kg	U	U	0	1
1894	SRC-CU004-FI000025-018024	NULL	AROCLOR 1242	53469-21-9	NULL	NULL	mg/kg	0.0038	0.0038	0.014	0.014	mg/kg	U	U	0	1
1895	SRC-CU004-FI000025-018024	NULL	AROCLOR 1248	12672-29-6	NULL	NULL	mg/kg	0.0038	0.0038	0.014	0.014	mg/kg	U	U	0	1
1896	SRC-CU004-FI000025-018024	NULL	AROCLOR 1254	11097-69-1	NULL	NULL	mg/kg	0.0038	0.0038	0.014	0.014	mg/kg	U	U	0	1
1897	SRC-CU004-FI000025-018024	NULL	AROCLOR 1260	11096-82-5	NULL	NULL	mg/kg	0.0038	0.0038	0.014	0.014	mg/kg	U	U	0	1
1898	SRC-CU004-FI000025-018024	NULL	Moisture Content	WC002	30.8	30.8	%	1	1	1	1	%	NULL	NULL	1	1
1899	SRC-CU004-FI000025-018024	NULL	Total PCBs	1336-36-3	NULL	NULL	mg/kg	0.0038	0.0038	0.058	0.058	mg/kg	U	U	0	1
1900	SRC-CU004-FI000025-018024	NULL	Tri+ PCBs	TRI_PLUS_PCB	0.0036537	0.0036537	mg/kg	0.0038	0.0038	0.0038	0.0038	mg/kg	NULL	U	0	1
1901	SRC-CU004-FI000025-024030	NULL	AROCLOR 1016	12674-11-2	NULL	NULL	mg/kg	0.0057	0.0057	0.014	0.014	mg/kg	U	U	0	1
1902	SRC-CU004-FI000025-024030	NULL	AROCLOR 1221	11104-28-2	0.097	0.097	mg/kg	0.0057	0.0057	0.014	0.014	mg/kg	NULL	NULL	1	1
1903	SRC-CU004-FI000025-024030	NULL	AROCLOR 1232	11141-16-5	NULL	NULL	mg/kg	0.0057	0.0057	0.014	0.014	mg/kg	U	U	0	1
1904	SRC-CU004-FI000025-024030	NULL	AROCLOR 1242	53469-21-9	0.01	0.01	mg/kg	0.0057	0.0057	0.014	0.014	mg/kg	J	J	1	1
1905	SRC-CU004-FI000025-024030	NULL	AROCLOR 1248	12672-29-6	NULL	NULL	mg/kg	0.0057	0.0057	0.014	0.014	mg/kg	U	U	0	1
1906	SRC-CU004-FI000025-024030	NULL	AROCLOR 1254	11097-69-1	NULL	NULL	mg/kg	0.0057	0.0057	0.014	0.014	mg/kg	U	U	0	1
1907	SRC-CU004-FI000025-024030	NULL	AROCLOR 1260	11096-82-5	NULL	NULL	mg/kg	0.0057	0.0057	0.014	0.014	mg/kg	U	U	0	1
1908	SRC-CU004-FI000025-024030	NULL	Moisture Content	WC002	30	30	%	0.019	0.019	0.019	0.019	%	NULL	NULL	1	1
1909	SRC-CU004-FI000025-024030	NULL	Total PCBs	1336-36-3	0.107	0.107	mg/kg	0.0057	0.0057	0.055	0.055	mg/kg	NULL	NULL	1	1
1910	SRC-CU004-FI000025-024030	NULL	Tri+ PCBs	TRI_PLUS_PCB	0.02440175	0.02440175	mg/kg	0.0057	0.0057	0.0057	0.0057	mg/kg	NULL	NULL	1	1
1911	SRC-CU004-SI000025-000006	NULL	AROCLOR 1016	12674-11-2	NULL	NULL	mg/kg	0.0055	0.0055	0.013	0.013	mg/kg	U	U	0	1
1912	SRC-CU004-SI000025-000006	NULL	AROCLOR 1221	11104-28-2	0.14	0.14	mg/kg	0.0055	0.0055	0.013	0.013	mg/kg	NULL	NULL	1	1
1913	SRC-CU004-SI000025-000006	NULL	AROCLOR 1232	11141-16-5	NULL	NULL	mg/kg	0.0055	0.0055	0.013	0.013	mg/kg	U	U	0	1
1914	SRC-CU004-SI000025-000006	NULL	AROCLOR 1242	53469-21-9	0.1	0.1	mg/kg	0.0055	0.0055	0.013	0.013	mg/kg	NULL	NULL	1	1
1915	SRC-CU004-SI000025-000006	NULL	AROCLOR 1248	12672-29-6	NULL	NULL	mg/kg	0.0055	0.0055	0.013	0.013	mg/kg	U	U	0	1
1916	SRC-CU004-SI000025-000006	NULL	AROCLOR 1254	11097-69-1	NULL	NULL	mg/kg	0.0055	0.0055	0.013	0.013	mg/kg	U	U	0	1
1917	SRC-CU004-SI000025-000006	NULL	AROCLOR 1260	11096-82-5	NULL	NULL	mg/kg	0.0055	0.0055	0.013	0.013	mg/kg	U	U	0	1
1918	SRC-CU004-SI000025-000006	NULL	Moisture Content	WC002	28	28	%	0.019	0.019	0.019	0.019	%	NULL	NULL	1	1
1919	SRC-CU004-SI000025-000006	NULL	Total PCBs	1336-36-3	0.24	0.24	mg/kg	0.0055	0.0055	0.053	0.053	mg/kg	NULL	NULL	1	1
1920	SRC-CU004-SI000025-000006	NULL	Tri+ PCBs	TRI_PLUS_PCB	0.1105812	0.1105812	mg/kg	0.0055	0.0055	0.0055	0.0055	mg/kg	NULL	NULL	1	1
1921	SRC-CU004-FI000026-000006	NULL	AROCLOR 1016	12674-11-2	NULL	NULL	mg/kg	2	2	4.7	4.7	mg/kg	U	U	0	1
1922	SRC-CU004-FI000026-000006	NULL	AROCLOR 1221	11104-28-2	150	150	mg/kg	2	2	4.7	4.7	mg/kg	NULL	NULL	1	1
1923	SRC-CU004-FI000026-000006	NULL	AROCLOR 1232	11141-16-5	NULL	NULL	mg/kg	2	2	4.7	4.7	mg/kg	U	U	0	1
1924	SRC-CU004-FI000026-000006	NULL	AROCLOR 1242	53469-21-9	46	46	mg/kg	2	2	4.7	4.7	mg/kg	NULL	NULL	1	1
1925	SRC-CU004-FI000026-000006	NULL	AROCLOR 1248	12672-29-6	NULL	NULL	mg/kg	2	2	4.7	4.7	mg/kg	U	U	0	1
1926	SRC-CU004-FI000026-000006	NULL	AROCLOR 1254	11097-69-1	NULL	NULL	mg/kg	2	2	4.7	4.7	mg/kg	U	U	0	1
1927	SRC-CU004-FI000026-000006	NULL	AROCLOR 1260	11096-82-5	NULL	NULL	mg/kg	2	2	4.7	4.7	mg/kg	U	U	0	1
1928	SRC-CU004-FI000026-000006	NULL	Moisture Content	WC002	37	37	%	0.021	0.021	0.021	0.021	%	NULL	NULL	1	1
1929	SRC-CU004-FI000026-000006	NULL	Total PCBs	1336-36-3	196	196	mg/kg	2	2	19	19	mg/kg	NULL	NULL	1	1
1930	SRC-CU004-FI000026-000006	NULL	Tri+ PCBs	TRI_PLUS_PCB	62.015	62.015	mg/kg	2	2	2	2	mg/kg	NULL	NULL	1	1
1931	SRC-CU004-FI000026-006012	NULL	AROCLOR 1016	12674-11-2	NULL	NULL	mg/kg	13	13	50	50	mg/kg	U	U	0	1
1932	SRC-CU004-FI000026-006012	NULL	AROCLOR 1221	11104-28-2	2100	2100	mg/kg	13	13	50	50	mg/kg	NULL	NULL	1	1
1933	SRC-CU004-FI000026-006012	NULL	AROCLOR 1232	11141-16-5	NULL	NULL	mg/kg	13	13	50	50	mg/kg	U	U	0	1
1934	SRC-CU004-FI000026-006012	NULL	AROCLOR 1242	53469-21-9	260	260	mg/kg	13	13	50	50	mg/kg	NULL	NULL	1	1
1935	SRC-CU004-FI000026-006012	NULL	AROCLOR 1248	12672-29-6	NULL	NULL	mg/kg	13	13	50	50	mg/kg	U	U	0	1
1936	SRC-CU004-FI000026-006012	NULL	AROCLOR 1254	11097-69-1	NULL	NULL	mg/kg	13	13	50	50	mg/kg	U	U	0	1
1937	SRC-CU004-FI000026-006012	NULL	AROCLOR 1260	11096-82-5	NULL	NULL	mg/kg	13	13	50	50	mg/kg	U	U	0	1
1938	SRC-CU004-FI000026-006012	NULL	Moisture Content	WC002	60.4	60.4	%	1	1	1	1	%	NULL	NULL	1	1
1939	SRC-CU004-FI000026-006012	NULL	Total PCBs	1336-36-3	2400	2400	mg/kg	13	13	200	200	mg/kg	NULL	NULL	1	1
1940	SRC-CU004-FI000026-006012	NULL	Tri+ PCBs	TRI_PLUS_PCB	517.8175	517.8175	mg/kg	13	13	13	13	mg/kg	NULL	NULL	1	1
1941	SRC-CU004-FI000026-012018	NULL	AROCLOR 1016	12674-11-2	NULL	NULL	mg/kg	1.1	1.1	4.3	4.3	mg/kg	U	U	0	1
1942	SRC-CU004-FI000026-012018	NULL	AROCLOR 1221	11104-28-2	90	90	mg/kg	1.1	1.1	4.3	4.3	mg/kg	NULL	NULL	1	1
1943	SRC-CU004-FI000026-012018	NULL	AROCLOR 1232	11141-16-5	NULL	NULL	mg/kg	1.1	1.1	4.3	4.3	mg/kg	U	U	0	1
1944	SRC-CU004-FI000026-012018	NULL	AROCLOR 1242	53469-21-9	23	23	mg/kg	1.1	1.1	4.3	4.3	mg/kg	NULL	NULL	1	1
1945	SRC-CU004-FI000026-012018	NULL	AROCLOR 1248	12672-29-6	NULL	NULL	mg/kg	1.1	1.1	4.3	4.3	mg/kg	U	U	0	1
1946	SRC-CU004-FI000026-012018	NULL	AROCLOR 1254	11097-69-1	3.6	3.6	mg/kg	1.1	1.1	4.3	4.3	mg/kg	J	J	1	1
1947	SRC-CU004-FI000026-012018	NULL	AROCLOR 1260	11096-82-5	NULL	NULL	mg/kg	1.1	1.1	4.3	4.3	mg/kg	U	U	0	1
1948	SRC-CU004-FI000026-012018	NULL	Moisture Content	WC002	53.7	53.7	%	1	1	1	1	%	NULL	NULL	1	1
1949	SRC-CU004-FI000026-012018	NULL	Total PCBs	1336-36-3	120	120	mg/kg	1.1	1.1	17	17	mg/kg	NULL	NULL	1	1
1950	SRC-CU004-FI000026-012018	NULL	Tri+ PCBs	TRI_PLUS_PCB	35.777	35.777	mg/kg	1.1	1.1	1.1	1.1	mg/kg	NULL	NULL	1	1

Row ID	cu_id	node_id	dredge_pass	core_id	location_type	x_coord	y_coord	coord_system	sample_dt	collection_method	sample_name	sample_type	start_depth	end_depth	depth_unit
1951	RLC-CU004	SRN-CU004-026	Inventory	SRC-CU004-FI000026	Sediment Residual Core Location	736057.1	1613083.25	New York State Plane East (ft) NAD 83	9/27/09 13:15	Core	SRC-CU004-FI000026-018021	ENV	18	21	in
1952	RLC-CU004	SRN-CU004-026	Inventory	SRC-CU004-FI000026	Sediment Residual Core Location	736057.1	1613083.25	New York State Plane East (ft) NAD 83	9/27/09 13:15	Core	SRC-CU004-FI000026-018021	ENV	18	21	in
1953	RLC-CU004	SRN-CU004-026	Inventory	SRC-CU004-FI000026	Sediment Residual Core Location	736057.1	1613083.25	New York State Plane East (ft) NAD 83	9/27/09 13:15	Core	SRC-CU004-FI000026-018021	ENV	18	21	in
1954	RLC-CU004	SRN-CU004-026	Inventory	SRC-CU004-FI000026	Sediment Residual Core Location	736057.1	1613083.25	New York State Plane East (ft) NAD 83	9/27/09 13:15	Core	SRC-CU004-FI000026-018021	ENV	18	21	in
1955	RLC-CU004	SRN-CU004-026	Inventory	SRC-CU004-FI000026	Sediment Residual Core Location	736057.1	1613083.25	New York State Plane East (ft) NAD 83	9/27/09 13:15	Core	SRC-CU004-FI000026-018021	ENV	18	21	in
1956	RLC-CU004	SRN-CU004-026	Inventory	SRC-CU004-FI000026	Sediment Residual Core Location	736057.1	1613083.25	New York State Plane East (ft) NAD 83	9/27/09 13:15	Core	SRC-CU004-FI000026-018021	ENV	18	21	in
1957	RLC-CU004	SRN-CU004-026	Inventory	SRC-CU004-FI000026	Sediment Residual Core Location	736057.1	1613083.25	New York State Plane East (ft) NAD 83	9/27/09 13:15	Core	SRC-CU004-FI000026-018021	ENV	18	21	in
1958	RLC-CU004	SRN-CU004-026	Inventory	SRC-CU004-FI000026	Sediment Residual Core Location	736057.1	1613083.25	New York State Plane East (ft) NAD 83	9/27/09 13:15	Core	SRC-CU004-FI000026-018021	ENV	18	21	in
1959	RLC-CU004	SRN-CU004-026	Inventory	SRC-CU004-FI000026	Sediment Residual Core Location	736057.1	1613083.25	New York State Plane East (ft) NAD 83	9/27/09 13:15	Core	SRC-CU004-FI000026-018021	ENV	18	21	in
1960	RLC-CU004	SRN-CU004-026	Inventory	SRC-CU004-FI000026	Sediment Residual Core Location	736057.1	1613083.25	New York State Plane East (ft) NAD 83	9/27/09 13:15	Core	SRC-CU004-FI000026-018021	ENV	18	21	in
1961	RLC-CU004	SRN-CU004-026	Second Inventory	SRC-CU004-SI000026	Sediment Residual Core Location	736062.24	1613082.29	New York State Plane East (ft) NAD 83	10/21/09 9:16	Core	SRC-CU004-SI000026-000006	ENV	0	6	in
1962	RLC-CU004	SRN-CU004-026	Second Inventory	SRC-CU004-SI000026	Sediment Residual Core Location	736062.24	1613082.29	New York State Plane East (ft) NAD 83	10/21/09 9:16	Core	SRC-CU004-SI000026-000006	ENV	0	6	in
1963	RLC-CU004	SRN-CU004-026	Second Inventory	SRC-CU004-SI000026	Sediment Residual Core Location	736062.24	1613082.29	New York State Plane East (ft) NAD 83	10/21/09 9:16	Core	SRC-CU004-SI000026-000006	ENV	0	6	in
1964	RLC-CU004	SRN-CU004-026	Second Inventory	SRC-CU004-SI000026	Sediment Residual Core Location	736062.24	1613082.29	New York State Plane East (ft) NAD 83	10/21/09 9:16	Core	SRC-CU004-SI000026-000006	ENV	0	6	in
1965	RLC-CU004	SRN-CU004-026	Second Inventory	SRC-CU004-SI000026	Sediment Residual Core Location	736062.24	1613082.29	New York State Plane East (ft) NAD 83	10/21/09 9:16	Core	SRC-CU004-SI000026-000006	ENV	0	6	in
1966	RLC-CU004	SRN-CU004-026	Second Inventory	SRC-CU004-SI000026	Sediment Residual Core Location	736062.24	1613082.29	New York State Plane East (ft) NAD 83	10/21/09 9:16	Core	SRC-CU004-SI000026-000006	ENV	0	6	in
1967	RLC-CU004	SRN-CU004-026	Second Inventory	SRC-CU004-SI000026	Sediment Residual Core Location	736062.24	1613082.29	New York State Plane East (ft) NAD 83	10/21/09 9:16	Core	SRC-CU004-SI000026-000006	ENV	0	6	in
1968	RLC-CU004	SRN-CU004-026	Second Inventory	SRC-CU004-SI000026	Sediment Residual Core Location	736062.24	1613082.29	New York State Plane East (ft) NAD 83	10/21/09 9:16	Core	SRC-CU004-SI000026-000006	ENV	0	6	in
1969	RLC-CU004	SRN-CU004-026	Second Inventory	SRC-CU004-SI000026	Sediment Residual Core Location	736062.24	1613082.29	New York State Plane East (ft) NAD 83	10/21/09 9:16	Core	SRC-CU004-SI000026-000006	ENV	0	6	in
1970	RLC-CU004	SRN-CU004-026	Second Inventory	SRC-CU004-SI000026	Sediment Residual Core Location	736062.24	1613082.29	New York State Plane East (ft) NAD 83	10/21/09 9:16	Core	SRC-CU004-SI000026-000006	ENV	0	6	in
1971	RLC-CU004	SRN-CU004-026	Second Inventory	SRC-CU004-SI000026	Sediment Residual Core Location	736062.24	1613082.29	New York State Plane East (ft) NAD 83	10/21/09 9:16	Core	SRC-CU004-SI000026-006012	ENV	6	12	in
1972	RLC-CU004	SRN-CU004-026	Second Inventory	SRC-CU004-SI000026	Sediment Residual Core Location	736062.24	1613082.29	New York State Plane East (ft) NAD 83	10/21/09 9:16	Core	SRC-CU004-SI000026-006012	ENV	6	12	in
1973	RLC-CU004	SRN-CU004-026	Second Inventory	SRC-CU004-SI000026	Sediment Residual Core Location	736062.24	1613082.29	New York State Plane East (ft) NAD 83	10/21/09 9:16	Core	SRC-CU004-SI000026-006012	ENV	6	12	in
1974	RLC-CU004	SRN-CU004-026	Second Inventory	SRC-CU004-SI000026	Sediment Residual Core Location	736062.24	1613082.29	New York State Plane East (ft) NAD 83	10/21/09 9:16	Core	SRC-CU004-SI000026-006012	ENV	6	12	in
1975	RLC-CU004	SRN-CU004-026	Second Inventory	SRC-CU004-SI000026	Sediment Residual Core Location	736062.24	1613082.29	New York State Plane East (ft) NAD 83	10/21/09 9:16	Core	SRC-CU004-SI000026-006012	ENV	6	12	in
1976	RLC-CU004	SRN-CU004-026	Second Inventory	SRC-CU004-SI000026	Sediment Residual Core Location	736062.24	1613082.29	New York State Plane East (ft) NAD 83	10/21/09 9:16	Core	SRC-CU004-SI000026-006012	ENV	6	12	in
1977	RLC-CU004	SRN-CU004-026	Second Inventory	SRC-CU004-SI000026	Sediment Residual Core Location	736062.24	1613082.29	New York State Plane East (ft) NAD 83	10/21/09 9:16	Core	SRC-CU004-SI000026-006012	ENV	6	12	in
1978	RLC-CU004	SRN-CU004-026	Second Inventory	SRC-CU004-SI000026	Sediment Residual Core Location	736062.24	1613082.29	New York State Plane East (ft) NAD 83	10/21/09 9:16	Core	SRC-CU004-SI000026-006012	ENV	6	12	in
1979	RLC-CU004	SRN-CU004-026	Second Inventory	SRC-CU004-SI000026	Sediment Residual Core Location	736062.24	1613082.29	New York State Plane East (ft) NAD 83	10/21/09 9:16	Core	SRC-CU004-SI000026-006012	ENV	6	12	in
1980	RLC-CU004	SRN-CU004-026	Second Inventory	SRC-CU004-SI000026	Sediment Residual Core Location	736062.24	1613082.29	New York State Plane East (ft) NAD 83	10/21/09 9:16	Core	SRC-CU004-SI000026-006012	ENV	6	12	in
1981	RLC-CU004	SRN-CU004-026	Second Inventory	SRC-CU004-SI000026	Sediment Residual Core Location	736062.24	1613082.29	New York State Plane East (ft) NAD 83	10/21/09 9:16	Core	SRC-CU004-SI000026-012018	ENV	12	18	in
1982	RLC-CU004	SRN-CU004-026	Second Inventory	SRC-CU004-SI000026	Sediment Residual Core Location	736062.24	1613082.29	New York State Plane East (ft) NAD 83	10/21/09 9:16	Core	SRC-CU004-SI000026-012018	ENV	12	18	in
1983	RLC-CU004	SRN-CU004-026	Second Inventory	SRC-CU004-SI000026	Sediment Residual Core Location	736062.24	1613082.29	New York State Plane East (ft) NAD 83	10/21/09 9:16	Core	SRC-CU004-SI000026-012018	ENV	12	18	in
1984	RLC-CU004	SRN-CU004-026	Second Inventory	SRC-CU004-SI000026	Sediment Residual Core Location	736062.24	1613082.29	New York State Plane East (ft) NAD 83	10/21/09 9:16	Core	SRC-CU004-SI000026-012018	ENV	12	18	in
1985	RLC-CU004	SRN-CU004-026	Second Inventory	SRC-CU004-SI000026	Sediment Residual Core Location	736062.24	1613082.29	New York State Plane East (ft) NAD 83	10/21/09 9:16	Core	SRC-CU004-SI000026-012018	ENV	12	18	in
1986	RLC-CU004	SRN-CU004-026	Second Inventory	SRC-CU004-SI000026	Sediment Residual Core Location	736062.24	1613082.29	New York State Plane East (ft) NAD 83	10/21/09 9:16	Core	SRC-CU004-SI000026-012018	ENV	12	18	in
1987	RLC-CU004	SRN-CU004-026	Second Inventory	SRC-CU004-SI000026	Sediment Residual Core Location	736062.24	1613082.29	New York State Plane East (ft) NAD 83	10/21/09 9:16	Core	SRC-CU004-SI000026-012018	ENV	12	18	in
1988	RLC-CU004	SRN-CU004-026	Second Inventory	SRC-CU004-SI000026	Sediment Residual Core Location	736062.24	1613082.29	New York State Plane East (ft) NAD 83	10/21/09 9:16	Core	SRC-CU004-SI000026-012018	ENV	12	18	in
1989	RLC-CU004	SRN-CU004-026	Second Inventory	SRC-CU004-SI000026	Sediment Residual Core Location	736062.24	1613082.29	New York State Plane East (ft) NAD 83	10/21/09 9:16	Core	SRC-CU004-SI000026-012018	ENV	12	18	in
1990	RLC-CU004	SRN-CU004-026	Second Inventory	SRC-CU004-SI000026	Sediment Residual Core Location	736062.24	1613082.29	New York State Plane East (ft) NAD 83	10/21/09 9:16	Core	SRC-CU004-SI000026-012018	ENV	12	18	in
1991	RLC-CU004	SRN-CU004-026	Second Inventory	SRC-CU004-SI000026	Sediment Residual Core Location	736062.24	1613082.29	New York State Plane East (ft) NAD 83	10/21/09 9:16	Core	SRC-CU004-SI000026-018024	ENV	18	24	in
1992	RLC-CU004	SRN-CU004-026	Second Inventory	SRC-CU004-SI000026	Sediment Residual Core Location	736062.24	1613082.29	New York State Plane East (ft) NAD 83	10/21/09 9:16	Core	SRC-CU004-SI000026-018024	ENV	18	24	in
1993	RLC-CU004	SRN-CU004-026	Second Inventory	SRC-CU004-SI000026	Sediment Residual Core Location	736062.24	1613082.29	New York State Plane East (ft) NAD 83	10/21/09 9:16	Core	SRC-CU004-SI000026-018024	ENV	18	24	in
1994	RLC-CU004	SRN-CU004-026	Second Inventory	SRC-CU004-SI000026	Sediment Residual Core Location	736062.24	1613082.29	New York State Plane East (ft) NAD 83	10/21/09 9:16	Core	SRC-CU004-SI000026-018024	ENV	18	24	in
1995	RLC-CU004	SRN-CU004-026	Second Inventory	SRC-CU004-SI000026	Sediment Residual Core Location	736062.24	1613082.29	New York State Plane East (ft) NAD 83	10/21/09 9:16	Core	SRC-CU004-SI000026-018024	ENV	18	24	in
1996	RLC-CU004	SRN-CU004-026	Second Inventory	SRC-CU004-SI000026	Sediment Residual Core Location	736062.24	1613082.29	New York State Plane East (ft) NAD 83	10/21/09 9:16	Core	SRC-CU004-SI000026-018024	ENV	18	24	in
1997	RLC-CU004	SRN-CU004-026	Second Inventory	SRC-CU004-SI000026	Sediment Residual Core Location	736062.24	1613082.29	New York State Plane East (ft) NAD 83	10/21/09 9:16	Core	SRC-CU004-SI000026-018024	ENV	18	24	in
1998	RLC-CU004	SRN-CU004-026	Second Inventory	SRC-CU004-SI000026	Sediment Residual Core Location	736062.24	1613082.29	New York State Plane East (ft) NAD 83	10/21/09 9:16	Core	SRC-CU004-SI000026-018024	ENV	18	24	in
1999	RLC-CU004	SRN-CU004-026	Second Inventory	SRC-CU004-SI000026	Sediment Residual Core Location	736062.24	1613082.29	New York State Plane East (ft) NAD 83	10/21/09 9:16	Core	SRC-CU004-SI000026-018024	ENV	18	24	in
2000	RLC-CU004	SRN-CU004-026	Second Inventory	SRC-CU004-SI000026	Sediment Residual Core Location	736062.24	1613082.29	New York State Plane East (ft) NAD 83	10/21/09 9:16	Core	SRC-CU004-SI000026-018024	ENV	18	24	in
2001	RLC-CU004	SRN-CU004-027	Inventory	SRC-CU004-FI000027	Sediment Residual Core Location	736138.44	1613083.46	New York State Plane East (ft) NAD 83	9/27/09 13:03	Core	SRC-CU004-FI000027-000006	ENV	0	6	in
2002	RLC-CU004	SRN-CU004-027	Inventory	SRC-CU004-FI000027	Sediment Residual Core Location	736138.44	1613083.46	New York State Plane East (ft) NAD 83	9/27/09 13:03	Core	SRC-CU004-FI000027-000006	ENV	0	6	in
2003	RLC-CU004	SRN-CU004-027	Inventory	SRC-CU004-FI000027	Sediment Residual Core Location	736138.44	1613083.46	New York State Plane East (ft) NAD 83	9/27/09 13:03	Core	SRC-CU004-FI000027-000006	ENV	0	6	in
2004	RLC-CU004	SRN-CU004-027	Inventory	SRC-CU004-FI000027	Sediment Residual Core Location	736138.44	1613083.46	New York State Plane East (ft) NAD 83	9/27/09 13:03	Core	SRC-CU004-FI000027-000006	ENV	0	6	in
2005	RLC-CU004	SRN-CU004-027	Inventory	SRC-CU004-FI000027	Sediment Residual Core Location	736138.44	1613083.46	New York State Plane East (ft) NAD 83	9/27/09 13:03	Core	SRC-CU004-FI000027-000006	ENV	0	6	in
2006	RLC-CU004	SRN-CU004-027	Inventory	SRC-CU004-FI000027	Sediment Residual Core Location	736138.44	1613083.46	New York State Plane East (ft) NAD 83	9/27/09 13:03	Core	SRC-CU004-FI000027-000006	ENV	0	6	in
2007	RLC-CU004	SRN-CU004-027	Inventory	SRC-CU004-FI000027	Sediment Residual Core Location	736138.44	1613083.46	New York State Plane East (ft) NAD 83	9/27/09 13:03	Core	SRC-CU004-FI000027-000006	ENV	0	6	in
2008	RLC-CU004	SRN-CU004-027	Inventory	SRC-CU004-FI000027	Sediment Residual Core Location	736138.44	1613083.46	New York State Plane East (ft) NAD 83	9/27/09 13:03	Core	SRC-CU004-FI000027-000006	ENV	0	6	in
2009	RLC-CU004	SRN-CU004-027	Inventory	SRC-CU004-FI000027	Sediment Residual Core Location	736138.44	1613083.46	New York State Plane East (ft) NAD 83	9/27/09 13:03	Core	SRC-CU004-FI000027-000006	ENV	0	6	in
2010	RLC-CU004	SRN-CU004-027	Inventory	SRC-CU004-FI000027	Sediment Residual Core Location	736138.44	1613083.46	New York State Plane East (ft) NAD 83	9/27/09 13:03	Core	SRC-CU004-FI000027-000006	ENV	0	6	in
2011	RLC-CU004	SRN-CU004-027	Inventory	SRC-CU004-FI000027	Sediment Residual Core Location	736138.44	1613083.46	New York State Plane East (ft) NAD 83	9/27/09 13:03	Core	SRC-CU004-FI000027-006012	ENV	6	12	in
2012	RLC-CU004	SRN-CU004-027	Inventory	SRC-CU004-FI000027	Sediment Residual Core Location	736138.44	1613083.46	New York State Plane East (ft) NAD 83	9/27/09 13:03	Core	SRC-CU004-FI000027-006012	ENV	6	12	in
2013	RLC-CU004	SRN-CU004-027	Inventory	SRC-CU004-FI000027	Sediment Residual Core Location	736138.44	1613083.46	New York State Plane East (ft) NAD 83	9/27/09 13:03	Core	SRC-CU004-FI000027-006012	ENV	6	12	in
2014	RLC-CU004	SRN-CU004-027	Inventory	SRC-CU004-FI000027	Sediment Residual Core Location	736138.44	1613083.46	New York State Plane East (ft) NAD 83	9/27/09 13:03	Core	SRC-CU004-FI000027-006012	ENV	6	12	in
2015	RLC-CU004	SRN-CU004-027	Inventory	SRC-CU004-FI000027	Sediment Residual Core Location	736138.44	1613083.46	New York State Plane East (ft) NAD 83	9/27/09 13:03	Core	SRC-CU004-FI000027-006012	ENV	6	12	in

Row ID	sample_name	dup_parent_sample_name	analyte_name	cas_rn	Lab_Reported_Result	Verified_Result	result_unit	Lab_Reported_MDL	Verified_MDL	Lab_Reported_RL	Verified_RL	limit_unit	Lab_Reported_Qualifier	Verified_Qualifier	Detected	Reportable
1951	SRC-CU004-FI000026-018021	NULL	AROCLOR 1016	12674-11-2	NULL	NULL	mg/kg	0.0042	0.0042	0.016	0.016	mg/kg	U	U	0	1
1952	SRC-CU004-FI000026-018021	NULL	AROCLOR 1221	11104-28-2	0.22	0.22	mg/kg	0.0042	0.0042	0.016	0.016	mg/kg	NULL	NULL	1	1
1953	SRC-CU004-FI000026-018021	NULL	AROCLOR 1232	11141-16-5	NULL	NULL	mg/kg	0.0042	0.0042	0.016	0.016	mg/kg	U	U	0	1
1954	SRC-CU004-FI000026-018021	NULL	AROCLOR 1242	53469-21-9	0.083	0.083	mg/kg	0.0042	0.0042	0.016	0.016	mg/kg	NULL	NULL	1	1
1955	SRC-CU004-FI000026-018021	NULL	AROCLOR 1248	12672-29-6	NULL	NULL	mg/kg	0.0042	0.0042	0.016	0.016	mg/kg	U	U	0	1
1956	SRC-CU004-FI000026-018021	NULL	AROCLOR 1254	11097-69-1	0.038	0.038	mg/kg	0.0042	0.0042	0.016	0.016	mg/kg	NULL	NULL	1	1
1957	SRC-CU004-FI000026-018021	NULL	AROCLOR 1260	11096-82-5	NULL	NULL	mg/kg	0.0042	0.0042	0.016	0.016	mg/kg	U	U	0	1
1958	SRC-CU004-FI000026-018021	NULL	Moisture Content	WC002	37.6	37.6	%	1	1	1	1	%	NULL	NULL	1	1
1959	SRC-CU004-FI000026-018021	NULL	Total PCBs	1336-36-3	0.34	0.34	mg/kg	0.0042	0.0042	0.064	0.064	mg/kg	NULL	NULL	1	1
1960	SRC-CU004-FI000026-018021	NULL	Tri+ PCBs	TRI_PLUS_PCB	0.137555	0.137555	mg/kg	0.0042	0.0042	0.0042	0.0042	mg/kg	NULL	NULL	1	1
1961	SRC-CU004-SI000026-000006	NULL	AROCLOR 1016	12674-11-2	NULL	NULL	mg/kg	0.42	0.42	1	1	mg/kg	U	U	0	1
1962	SRC-CU004-SI000026-000006	NULL	AROCLOR 1221	11104-28-2	33	33	mg/kg	0.42	0.42	1	1	mg/kg	NULL	NULL	1	1
1963	SRC-CU004-SI000026-000006	NULL	AROCLOR 1232	11141-16-5	NULL	NULL	mg/kg	0.42	0.42	1	1	mg/kg	U	U	0	1
1964	SRC-CU004-SI000026-000006	NULL	AROCLOR 1242	53469-21-9	5	5	mg/kg	0.42	0.42	1	1	mg/kg	NULL	NULL	1	1
1965	SRC-CU004-SI000026-000006	NULL	AROCLOR 1248	12672-29-6	NULL	NULL	mg/kg	0.42	0.42	1	1	mg/kg	U	U	0	1
1966	SRC-CU004-SI000026-000006	NULL	AROCLOR 1254	11097-69-1	NULL	NULL	mg/kg	0.42	0.42	1	1	mg/kg	U	U	0	1
1967	SRC-CU004-SI000026-000006	NULL	AROCLOR 1260	11096-82-5	NULL	NULL	mg/kg	0.42	0.42	1	1	mg/kg	U	U	0	1
1968	SRC-CU004-SI000026-000006	NULL	Moisture Content	WC002	32	32	%	0.018	0.018	0.018	0.018	%	NULL	NULL	1	1
1969	SRC-CU004-SI000026-000006	NULL	Total PCBs	1336-36-3	38	38	mg/kg	0.42	0.42	4.1	4.1	mg/kg	NULL	NULL	1	1
1970	SRC-CU004-SI000026-000006	NULL	Tri+ PCBs	TRI_PLUS_PCB	9.05195	9.05195	mg/kg	0.42	0.42	0.42	0.42	mg/kg	NULL	NULL	1	1
1971	SRC-CU004-SI000026-006012	NULL	AROCLOR 1016	12674-11-2	NULL	NULL	mg/kg	0.034	0.034	0.13	0.13	mg/kg	U	U	0	1
1972	SRC-CU004-SI000026-006012	NULL	AROCLOR 1221	11104-28-2	1.8	1.8	mg/kg	0.034	0.034	0.13	0.13	mg/kg	NULL	NULL	1	1
1973	SRC-CU004-SI000026-006012	NULL	AROCLOR 1232	11141-16-5	NULL	NULL	mg/kg	0.034	0.034	0.13	0.13	mg/kg	U	U	0	1
1974	SRC-CU004-SI000026-006012	NULL	AROCLOR 1242	53469-21-9	0.92	0.92	mg/kg	0.034	0.034	0.13	0.13	mg/kg	NULL	NULL	1	1
1975	SRC-CU004-SI000026-006012	NULL	AROCLOR 1248	12672-29-6	NULL	NULL	mg/kg	0.034	0.034	0.13	0.13	mg/kg	U	U	0	1
1976	SRC-CU004-SI000026-006012	NULL	AROCLOR 1254	11097-69-1	NULL	NULL	mg/kg	0.034	0.034	0.13	0.13	mg/kg	U	U	0	1
1977	SRC-CU004-SI000026-006012	NULL	AROCLOR 1260	11096-82-5	NULL	NULL	mg/kg	0.034	0.034	0.13	0.13	mg/kg	U	U	0	1
1978	SRC-CU004-SI000026-006012	NULL	Moisture Content	WC002	23.3	23.3	%	1	1	1	1	%	NULL	NULL	1	1
1979	SRC-CU004-SI000026-006012	NULL	Total PCBs	1336-36-3	2.7	2.7	mg/kg	0.034	0.034	0.52	0.52	mg/kg	NULL	J	1	1
1980	SRC-CU004-SI000026-006012	NULL	Tri+ PCBs	TRI_PLUS_PCB	1.078015	1.078015	mg/kg	0.034	0.034	0.034	0.034	mg/kg	NULL	NULL	1	1
1981	SRC-CU004-SI000026-012018	NULL	AROCLOR 1016	12674-11-2	NULL	NULL	mg/kg	0.0037	0.0037	0.014	0.014	mg/kg	U	UJ	0	1
1982	SRC-CU004-SI000026-012018	NULL	AROCLOR 1221	11104-28-2	NULL	NULL	mg/kg	0.0037	0.0037	0.014	0.014	mg/kg	U	UJ	0	1
1983	SRC-CU004-SI000026-012018	NULL	AROCLOR 1232	11141-16-5	NULL	NULL	mg/kg	0.0037	0.0037	0.014	0.014	mg/kg	U	UJ	0	1
1984	SRC-CU004-SI000026-012018	NULL	AROCLOR 1242	53469-21-9	NULL	NULL	mg/kg	0.0037	0.0037	0.014	0.014	mg/kg	U	UJ	0	1
1985	SRC-CU004-SI000026-012018	NULL	AROCLOR 1248	12672-29-6	NULL	NULL	mg/kg	0.0037	0.0037	0.014	0.014	mg/kg	U	UJ	0	1
1986	SRC-CU004-SI000026-012018	NULL	AROCLOR 1254	11097-69-1	NULL	NULL	mg/kg	0.0037	0.0037	0.014	0.014	mg/kg	U	UJ	0	1
1987	SRC-CU004-SI000026-012018	NULL	AROCLOR 1260	11096-82-5	NULL	NULL	mg/kg	0.0037	0.0037	0.014	0.014	mg/kg	U	UJ	0	1
1988	SRC-CU004-SI000026-012018	NULL	Moisture Content	WC002	29.5	29.5	%	1	1	1	1	%	NULL	NULL	1	1
1989	SRC-CU004-SI000026-012018	NULL	Total PCBs	1336-36-3	NULL	NULL	mg/kg	0.0037	0.0037	0.057	0.057	mg/kg	U	UJ	0	1
1990	SRC-CU004-SI000026-012018	NULL	Tri+ PCBs	TRI_PLUS_PCB	0.00355755	0.00355755	mg/kg	0.0037	0.0037	0.0037	0.0037	mg/kg	NULL	U	0	1
1991	SRC-CU004-SI000026-018024	NULL	AROCLOR 1016	12674-11-2	NULL	NULL	mg/kg	0.0035	0.0035	0.013	0.013	mg/kg	U	U	0	1
1992	SRC-CU004-SI000026-018024	NULL	AROCLOR 1221	11104-28-2	NULL	NULL	mg/kg	0.0035	0.0035	0.013	0.013	mg/kg	U	U	0	1
1993	SRC-CU004-SI000026-018024	NULL	AROCLOR 1232	11141-16-5	NULL	NULL	mg/kg	0.0035	0.0035	0.013	0.013	mg/kg	U	U	0	1
1994	SRC-CU004-SI000026-018024	NULL	AROCLOR 1242	53469-21-9	NULL	NULL	mg/kg	0.0035	0.0035	0.013	0.013	mg/kg	U	U	0	1
1995	SRC-CU004-SI000026-018024	NULL	AROCLOR 1248	12672-29-6	NULL	NULL	mg/kg	0.0035	0.0035	0.013	0.013	mg/kg	U	U	0	1
1996	SRC-CU004-SI000026-018024	NULL	AROCLOR 1254	11097-69-1	NULL	NULL	mg/kg	0.0035	0.0035	0.013	0.013	mg/kg	U	U	0	1
1997	SRC-CU004-SI000026-018024	NULL	AROCLOR 1260	11096-82-5	NULL	NULL	mg/kg	0.0035	0.0035	0.013	0.013	mg/kg	U	U	0	1
1998	SRC-CU004-SI000026-018024	NULL	Moisture Content	WC002	25.9	25.9	%	1	1	1	1	%	NULL	NULL	1	1
1999	SRC-CU004-SI000026-018024	NULL	Total PCBs	1336-36-3	NULL	NULL	mg/kg	0.0035	0.0035	0.054	0.054	mg/kg	U	U	0	1
2000	SRC-CU004-SI000026-018024	NULL	Tri+ PCBs	TRI_PLUS_PCB	0.00336525	0.00336525	mg/kg	0.0035	0.0035	0.0035	0.0035	mg/kg	NULL	U	0	1
2001	SRC-CU004-FI000027-000006	NULL	AROCLOR 1016	12674-11-2	NULL	NULL	mg/kg	0.26	0.26	0.64	0.64	mg/kg	U	U	0	1
2002	SRC-CU004-FI000027-000006	NULL	AROCLOR 1221	11104-28-2	19	19	mg/kg	0.26	0.26	0.64	0.64	mg/kg	NULL	NULL	1	1
2003	SRC-CU004-FI000027-000006	NULL	AROCLOR 1232	11141-16-5	NULL	NULL	mg/kg	0.26	0.26	0.64	0.64	mg/kg	U	U	0	1
2004	SRC-CU004-FI000027-000006	NULL	AROCLOR 1242	53469-21-9	4.1	4.1	mg/kg	0.26	0.26	0.64	0.64	mg/kg	NULL	NULL	1	1
2005	SRC-CU004-FI000027-000006	NULL	AROCLOR 1248	12672-29-6	NULL	NULL	mg/kg	0.26	0.26	0.64	0.64	mg/kg	U	U	0	1
2006	SRC-CU004-FI000027-000006	NULL	AROCLOR 1254	11097-69-1	NULL	NULL	mg/kg	0.26	0.26	0.64	0.64	mg/kg	U	U	0	1
2007	SRC-CU004-FI000027-000006	NULL	AROCLOR 1260	11096-82-5	NULL	NULL	mg/kg	0.26	0.26	0.64	0.64	mg/kg	U	U	0	1
2008	SRC-CU004-FI000027-000006	NULL	Moisture Content	WC002	22	22	%	0.02	0.02	0.02	0.02	%	NULL	NULL	1	1
2009	SRC-CU004-FI000027-000006	NULL	Total PCBs	1336-36-3	23.1	23.1	mg/kg	0.26	0.26	2.6	2.6	mg/kg	NULL	NULL	1	1
2010	SRC-CU004-FI000027-000006	NULL	Tri+ PCBs	TRI_PLUS_PCB	6.31285	6.31285	mg/kg	0.26	0.26	0.26	0.26	mg/kg	NULL	NULL	1	1
2011	SRC-CU004-FI000027-006012	NULL	AROCLOR 1016	12674-11-2	NULL	NULL	mg/kg	0.014	0.014	0.053	0.053	mg/kg	U	U	0	1
2012	SRC-CU004-FI000027-006012	NULL	AROCLOR 1221	11104-28-2	1.4	1.4	mg/kg	0.014	0.014	0.053	0.053	mg/kg	NULL	NULL	1	1
2013	SRC-CU004-FI000027-006012	NULL	AROCLOR 1232	11141-16-5	NULL	NULL	mg/kg	0.014	0.014	0.053	0.053	mg/kg	U	U	0	1
2014	SRC-CU004-FI000027-006012	NULL	AROCLOR 1242	53469-21-9	0.56	0.56	mg/kg	0.014	0.014	0.053	0.053	mg/kg	NULL	NULL	1	1
2015	SRC-CU004-FI000027-006012	NULL	AROCLOR 1248	12672-29-6	NULL	NULL	mg/kg	0.014	0.014	0.053	0.053	mg/kg	U	U	0	1

CU-04 Residuals Core Data
(All Dredging Passes)

Row ID	cu_id	node_id	dredge_pass	core_id	location_type	x_coord	y_coord	coord_system	sample_dt	collection_method	sample_name	sample_type	start_depth	end_depth	depth_unit
2016	RLC-CU004	SRN-CU004-027	Inventory	SRC-CU004-FI000027	Sediment Residual Core Location	736138.44	1613083.46	New York State Plane East (ft) NAD 83	9/27/09 13:03	Core	SRC-CU004-FI000027-006012	ENV	6	12	in
2017	RLC-CU004	SRN-CU004-027	Inventory	SRC-CU004-FI000027	Sediment Residual Core Location	736138.44	1613083.46	New York State Plane East (ft) NAD 83	9/27/09 13:03	Core	SRC-CU004-FI000027-006012	ENV	6	12	in
2018	RLC-CU004	SRN-CU004-027	Inventory	SRC-CU004-FI000027	Sediment Residual Core Location	736138.44	1613083.46	New York State Plane East (ft) NAD 83	9/27/09 13:03	Core	SRC-CU004-FI000027-006012	ENV	6	12	in
2019	RLC-CU004	SRN-CU004-027	Inventory	SRC-CU004-FI000027	Sediment Residual Core Location	736138.44	1613083.46	New York State Plane East (ft) NAD 83	9/27/09 13:03	Core	SRC-CU004-FI000027-006012	ENV	6	12	in
2020	RLC-CU004	SRN-CU004-027	Inventory	SRC-CU004-FI000027	Sediment Residual Core Location	736138.44	1613083.46	New York State Plane East (ft) NAD 83	9/27/09 13:03	Core	SRC-CU004-FI000027-006012	ENV	6	12	in
2021	RLC-CU004	SRN-CU004-027	Inventory	SRC-CU004-FI000027	Sediment Residual Core Location	736138.44	1613083.46	New York State Plane East (ft) NAD 83	9/27/09 13:03	Core	SRC-CU004-FI000027-012018	ENV	12	18	in
2022	RLC-CU004	SRN-CU004-027	Inventory	SRC-CU004-FI000027	Sediment Residual Core Location	736138.44	1613083.46	New York State Plane East (ft) NAD 83	9/27/09 13:03	Core	SRC-CU004-FI000027-012018	ENV	12	18	in
2023	RLC-CU004	SRN-CU004-027	Inventory	SRC-CU004-FI000027	Sediment Residual Core Location	736138.44	1613083.46	New York State Plane East (ft) NAD 83	9/27/09 13:03	Core	SRC-CU004-FI000027-012018	ENV	12	18	in
2024	RLC-CU004	SRN-CU004-027	Inventory	SRC-CU004-FI000027	Sediment Residual Core Location	736138.44	1613083.46	New York State Plane East (ft) NAD 83	9/27/09 13:03	Core	SRC-CU004-FI000027-012018	ENV	12	18	in
2025	RLC-CU004	SRN-CU004-027	Inventory	SRC-CU004-FI000027	Sediment Residual Core Location	736138.44	1613083.46	New York State Plane East (ft) NAD 83	9/27/09 13:03	Core	SRC-CU004-FI000027-012018	ENV	12	18	in
2026	RLC-CU004	SRN-CU004-027	Inventory	SRC-CU004-FI000027	Sediment Residual Core Location	736138.44	1613083.46	New York State Plane East (ft) NAD 83	9/27/09 13:03	Core	SRC-CU004-FI000027-012018	ENV	12	18	in
2027	RLC-CU004	SRN-CU004-027	Inventory	SRC-CU004-FI000027	Sediment Residual Core Location	736138.44	1613083.46	New York State Plane East (ft) NAD 83	9/27/09 13:03	Core	SRC-CU004-FI000027-012018	ENV	12	18	in
2028	RLC-CU004	SRN-CU004-027	Inventory	SRC-CU004-FI000027	Sediment Residual Core Location	736138.44	1613083.46	New York State Plane East (ft) NAD 83	9/27/09 13:03	Core	SRC-CU004-FI000027-012018	ENV	12	18	in
2029	RLC-CU004	SRN-CU004-027	Inventory	SRC-CU004-FI000027	Sediment Residual Core Location	736138.44	1613083.46	New York State Plane East (ft) NAD 83	9/27/09 13:03	Core	SRC-CU004-FI000027-012018	ENV	12	18	in
2030	RLC-CU004	SRN-CU004-027	Inventory	SRC-CU004-FI000027	Sediment Residual Core Location	736138.44	1613083.46	New York State Plane East (ft) NAD 83	9/27/09 13:03	Core	SRC-CU004-FI000027-012018	ENV	12	18	in
2031	RLC-CU004	SRN-CU004-027	Inventory	SRC-CU004-FI000027	Sediment Residual Core Location	736138.44	1613083.46	New York State Plane East (ft) NAD 83	9/27/09 13:03	Core	SRC-CU004-FI000027-018024	ENV	18	24	in
2032	RLC-CU004	SRN-CU004-027	Inventory	SRC-CU004-FI000027	Sediment Residual Core Location	736138.44	1613083.46	New York State Plane East (ft) NAD 83	9/27/09 13:03	Core	SRC-CU004-FI000027-018024	ENV	18	24	in
2033	RLC-CU004	SRN-CU004-027	Inventory	SRC-CU004-FI000027	Sediment Residual Core Location	736138.44	1613083.46	New York State Plane East (ft) NAD 83	9/27/09 13:03	Core	SRC-CU004-FI000027-018024	ENV	18	24	in
2034	RLC-CU004	SRN-CU004-027	Inventory	SRC-CU004-FI000027	Sediment Residual Core Location	736138.44	1613083.46	New York State Plane East (ft) NAD 83	9/27/09 13:03	Core	SRC-CU004-FI000027-018024	ENV	18	24	in
2035	RLC-CU004	SRN-CU004-027	Inventory	SRC-CU004-FI000027	Sediment Residual Core Location	736138.44	1613083.46	New York State Plane East (ft) NAD 83	9/27/09 13:03	Core	SRC-CU004-FI000027-018024	ENV	18	24	in
2036	RLC-CU004	SRN-CU004-027	Inventory	SRC-CU004-FI000027	Sediment Residual Core Location	736138.44	1613083.46	New York State Plane East (ft) NAD 83	9/27/09 13:03	Core	SRC-CU004-FI000027-018024	ENV	18	24	in
2037	RLC-CU004	SRN-CU004-027	Inventory	SRC-CU004-FI000027	Sediment Residual Core Location	736138.44	1613083.46	New York State Plane East (ft) NAD 83	9/27/09 13:03	Core	SRC-CU004-FI000027-018024	ENV	18	24	in
2038	RLC-CU004	SRN-CU004-027	Inventory	SRC-CU004-FI000027	Sediment Residual Core Location	736138.44	1613083.46	New York State Plane East (ft) NAD 83	9/27/09 13:03	Core	SRC-CU004-FI000027-018024	ENV	18	24	in
2039	RLC-CU004	SRN-CU004-027	Inventory	SRC-CU004-FI000027	Sediment Residual Core Location	736138.44	1613083.46	New York State Plane East (ft) NAD 83	9/27/09 13:03	Core	SRC-CU004-FI000027-018024	ENV	18	24	in
2040	RLC-CU004	SRN-CU004-027	Inventory	SRC-CU004-FI000027	Sediment Residual Core Location	736138.44	1613083.46	New York State Plane East (ft) NAD 83	9/27/09 13:03	Core	SRC-CU004-FI000027-018024	ENV	18	24	in
2041	RLC-CU004	SRN-CU004-027	Inventory	SRC-CU004-FI000027	Sediment Residual Core Location	736138.44	1613083.46	New York State Plane East (ft) NAD 83	9/27/09 13:03	Core	SRC-CU004-FI000027-024027	ENV	24	27	in
2042	RLC-CU004	SRN-CU004-027	Inventory	SRC-CU004-FI000027	Sediment Residual Core Location	736138.44	1613083.46	New York State Plane East (ft) NAD 83	9/27/09 13:03	Core	SRC-CU004-FI000027-024027	ENV	24	27	in
2043	RLC-CU004	SRN-CU004-027	Inventory	SRC-CU004-FI000027	Sediment Residual Core Location	736138.44	1613083.46	New York State Plane East (ft) NAD 83	9/27/09 13:03	Core	SRC-CU004-FI000027-024027	ENV	24	27	in
2044	RLC-CU004	SRN-CU004-027	Inventory	SRC-CU004-FI000027	Sediment Residual Core Location	736138.44	1613083.46	New York State Plane East (ft) NAD 83	9/27/09 13:03	Core	SRC-CU004-FI000027-024027	ENV	24	27	in
2045	RLC-CU004	SRN-CU004-027	Inventory	SRC-CU004-FI000027	Sediment Residual Core Location	736138.44	1613083.46	New York State Plane East (ft) NAD 83	9/27/09 13:03	Core	SRC-CU004-FI000027-024027	ENV	24	27	in
2046	RLC-CU004	SRN-CU004-027	Inventory	SRC-CU004-FI000027	Sediment Residual Core Location	736138.44	1613083.46	New York State Plane East (ft) NAD 83	9/27/09 13:03	Core	SRC-CU004-FI000027-024027	ENV	24	27	in
2047	RLC-CU004	SRN-CU004-027	Inventory	SRC-CU004-FI000027	Sediment Residual Core Location	736138.44	1613083.46	New York State Plane East (ft) NAD 83	9/27/09 13:03	Core	SRC-CU004-FI000027-024027	ENV	24	27	in
2048	RLC-CU004	SRN-CU004-027	Inventory	SRC-CU004-FI000027	Sediment Residual Core Location	736138.44	1613083.46	New York State Plane East (ft) NAD 83	9/27/09 13:03	Core	SRC-CU004-FI000027-024027	ENV	24	27	in
2049	RLC-CU004	SRN-CU004-027	Inventory	SRC-CU004-FI000027	Sediment Residual Core Location	736138.44	1613083.46	New York State Plane East (ft) NAD 83	9/27/09 13:03	Core	SRC-CU004-FI000027-024027	ENV	24	27	in
2050	RLC-CU004	SRN-CU004-027	Inventory	SRC-CU004-FI000027	Sediment Residual Core Location	736138.44	1613083.46	New York State Plane East (ft) NAD 83	9/27/09 13:03	Core	SRC-CU004-FI000027-024027	ENV	24	27	in
2051	RLC-CU004	SRN-CU004-027	Second Inventory	SRC-CU004-SI000027	Sediment Residual Core Location	736142.74	1613082.46	New York State Plane East (ft) NAD 83	10/21/09 9:36	Core	SRC-CU004-SI000027-000006	ENV	0	6	in
2052	RLC-CU004	SRN-CU004-027	Second Inventory	SRC-CU004-SI000027	Sediment Residual Core Location	736142.74	1613082.46	New York State Plane East (ft) NAD 83	10/21/09 9:36	Core	SRC-CU004-SI000027-000006	ENV	0	6	in
2053	RLC-CU004	SRN-CU004-027	Second Inventory	SRC-CU004-SI000027	Sediment Residual Core Location	736142.74	1613082.46	New York State Plane East (ft) NAD 83	10/21/09 9:36	Core	SRC-CU004-SI000027-000006	ENV	0	6	in
2054	RLC-CU004	SRN-CU004-027	Second Inventory	SRC-CU004-SI000027	Sediment Residual Core Location	736142.74	1613082.46	New York State Plane East (ft) NAD 83	10/21/09 9:36	Core	SRC-CU004-SI000027-000006	ENV	0	6	in
2055	RLC-CU004	SRN-CU004-027	Second Inventory	SRC-CU004-SI000027	Sediment Residual Core Location	736142.74	1613082.46	New York State Plane East (ft) NAD 83	10/21/09 9:36	Core	SRC-CU004-SI000027-000006	ENV	0	6	in
2056	RLC-CU004	SRN-CU004-027	Second Inventory	SRC-CU004-SI000027	Sediment Residual Core Location	736142.74	1613082.46	New York State Plane East (ft) NAD 83	10/21/09 9:36	Core	SRC-CU004-SI000027-000006	ENV	0	6	in
2057	RLC-CU004	SRN-CU004-027	Second Inventory	SRC-CU004-SI000027	Sediment Residual Core Location	736142.74	1613082.46	New York State Plane East (ft) NAD 83	10/21/09 9:36	Core	SRC-CU004-SI000027-000006	ENV	0	6	in
2058	RLC-CU004	SRN-CU004-027	Second Inventory	SRC-CU004-SI000027	Sediment Residual Core Location	736142.74	1613082.46	New York State Plane East (ft) NAD 83	10/21/09 9:36	Core	SRC-CU004-SI000027-000006	ENV	0	6	in
2059	RLC-CU004	SRN-CU004-027	Second Inventory	SRC-CU004-SI000027	Sediment Residual Core Location	736142.74	1613082.46	New York State Plane East (ft) NAD 83	10/21/09 9:36	Core	SRC-CU004-SI000027-000006	ENV	0	6	in
2060	RLC-CU004	SRN-CU004-027	Second Inventory	SRC-CU004-SI000027	Sediment Residual Core Location	736142.74	1613082.46	New York State Plane East (ft) NAD 83	10/21/09 9:36	Core	SRC-CU004-SI000027-000006	ENV	0	6	in
2061	RLC-CU004	SRN-CU004-028	Inventory	SRC-CU004-FI000028	Sediment Residual Core Location	736102.09	1613015.88	New York State Plane East (ft) NAD 83	9/27/09 12:49	Core	SRC-CU004-FI000028-000006	ENV	0	6	in
2062	RLC-CU004	SRN-CU004-028	Inventory	SRC-CU004-FI000028	Sediment Residual Core Location	736102.09	1613015.88	New York State Plane East (ft) NAD 83	9/27/09 12:49	Core	SRC-CU004-FI000028-000006	ENV	0	6	in
2063	RLC-CU004	SRN-CU004-028	Inventory	SRC-CU004-FI000028	Sediment Residual Core Location	736102.09	1613015.88	New York State Plane East (ft) NAD 83	9/27/09 12:49	Core	SRC-CU004-FI000028-000006	ENV	0	6	in
2064	RLC-CU004	SRN-CU004-028	Inventory	SRC-CU004-FI000028	Sediment Residual Core Location	736102.09	1613015.88	New York State Plane East (ft) NAD 83	9/27/09 12:49	Core	SRC-CU004-FI000028-000006	ENV	0	6	in
2065	RLC-CU004	SRN-CU004-028	Inventory	SRC-CU004-FI000028	Sediment Residual Core Location	736102.09	1613015.88	New York State Plane East (ft) NAD 83	9/27/09 12:49	Core	SRC-CU004-FI000028-000006	ENV	0	6	in
2066	RLC-CU004	SRN-CU004-028	Inventory	SRC-CU004-FI000028	Sediment Residual Core Location	736102.09	1613015.88	New York State Plane East (ft) NAD 83	9/27/09 12:49	Core	SRC-CU004-FI000028-000006	ENV	0	6	in
2067	RLC-CU004	SRN-CU004-028	Inventory	SRC-CU004-FI000028	Sediment Residual Core Location	736102.09	1613015.88	New York State Plane East (ft) NAD 83	9/27/09 12:49	Core	SRC-CU004-FI000028-000006	ENV	0	6	in
2068	RLC-CU004	SRN-CU004-028	Inventory	SRC-CU004-FI000028	Sediment Residual Core Location	736102.09	1613015.88	New York State Plane East (ft) NAD 83	9/27/09 12:49	Core	SRC-CU004-FI000028-000006	ENV	0	6	in
2069	RLC-CU004	SRN-CU004-028	Inventory	SRC-CU004-FI000028	Sediment Residual Core Location	736102.09	1613015.88	New York State Plane East (ft) NAD 83	9/27/09 12:49	Core	SRC-CU004-FI000028-000006	ENV	0	6	in
2070	RLC-CU004	SRN-CU004-028	Inventory	SRC-CU004-FI000028	Sediment Residual Core Location	736102.09	1613015.88	New York State Plane East (ft) NAD 83	9/27/09 12:49	Core	SRC-CU004-FI000028-000006	ENV	0	6	in
2071	RLC-CU004	SRN-CU004-028	Inventory	SRC-CU004-FI000028	Sediment Residual Core Location	736102.09	1613015.88	New York State Plane East (ft) NAD 83	9/27/09 12:49	Core	SRC-CU004-FI000028-006012	ENV	6	12	in
2072	RLC-CU004	SRN-CU004-028	Inventory	SRC-CU004-FI000028	Sediment Residual Core Location	736102.09	1613015.88	New York State Plane East (ft) NAD 83	9/27/09 12:49	Core	SRC-CU004-FI000028-006012	ENV	6	12	in
2073	RLC-CU004	SRN-CU004-028	Inventory	SRC-CU004-FI000028	Sediment Residual Core Location	736102.09	1613015.88	New York State Plane East (ft) NAD 83	9/27/09 12:49	Core	SRC-CU004-FI000028-006012	ENV	6	12	in
2074	RLC-CU004	SRN-CU004-028	Inventory	SRC-CU004-FI000028	Sediment Residual Core Location	736102.09	1613015.88	New York State Plane East (ft) NAD 83	9/27/09 12:49	Core	SRC-CU004-FI000028-006012	ENV	6	12	in
2075	RLC-CU004	SRN-CU004-028	Inventory	SRC-CU004-FI000028	Sediment Residual Core Location	736102.09	1613015.88	New York State Plane East (ft) NAD 83	9/27/09 12:49	Core	SRC-CU004-FI000028-006012	ENV	6	12	in
2076	RLC-CU004	SRN-CU004-028	Inventory	SRC-CU004-FI000028	Sediment Residual Core Location	736102.09	1613015.88	New York State Plane East (ft) NAD 83	9/27/09 12:49	Core	SRC-CU004-FI000028-006012	ENV	6	12	in
2077	RLC-CU004	SRN-CU004-028	Inventory	SRC-CU004-FI000028	Sediment Residual Core Location	736102.09	1613015.88	New York State Plane East (ft) NAD 83	9/27/09 12:49	Core	SRC-CU004-FI000028-006012	ENV	6	12	in
2078	RLC-CU004	SRN-CU004-028	Inventory	SRC-CU004-FI000028	Sediment Residual Core Location	736102.09	1613015.88	New York State Plane East (ft) NAD 83	9/27/09 12:49	Core	SRC-CU004-FI000028-006012	ENV	6	12	in
2079	RLC-CU004	SRN-CU004-028	Inventory	SRC-CU004-FI000028	Sediment Residual Core Location	736102.09	1613015.88	New York State Plane East (ft) NAD 83	9/27/09 12:49	Core	SRC-CU004-FI000028-006012	ENV	6	12	in
2080	RLC-CU004	SRN-CU004-028	Inventory	SRC-CU004-FI000028	Sediment Residual Core Location	736102.09	1613015.88	New York State Plane East (ft) NAD 83	9/27/09 12:49	Core	SRC-CU004-FI000028-006012	ENV	6	12	in

CU-04 Residuals Core Data
(All Dredging Passes)

Row ID	sample_name	dup_parent_sample_name	analyte_name	cas_rn	Lab_Reported_Result	Verified_Result	result_unit	Lab_Reported_MDL	Verified_MDL	Lab_Reported_RL	Verified_RL	limit_unit	Lab_Reported_Qualifier	Verified_Qualifier	Detected	Reportable
2016	SRC-CU004-FI000027-006012	NULL	AROCLOR 1254	11097-69-1	NULL	NULL	mg/kg	0.014	0.014	0.053	0.053	mg/kg	U	U	0	1
2017	SRC-CU004-FI000027-006012	NULL	AROCLOR 1260	11096-82-5	NULL	NULL	mg/kg	0.014	0.014	0.053	0.053	mg/kg	U	U	0	1
2018	SRC-CU004-FI000027-006012	NULL	Moisture Content	WC002	5.3	5.3	%	1	1	1	1	%	NULL	NULL	1	1
2019	SRC-CU004-FI000027-006012	NULL	Total PCBs	1336-36-3	2	2	mg/kg	0.014	0.014	0.21	0.21	mg/kg	NULL	NULL	1	1
2020	SRC-CU004-FI000027-006012	NULL	Tri+ PCBs	TRI_PLUS_PCB	0.693665	0.693665	mg/kg	0.014	0.014	0.014	0.014	mg/kg	NULL	NULL	1	1
2021	SRC-CU004-FI000027-012018	NULL	AROCLOR 1016	12674-11-2	NULL	NULL	mg/kg	0.0027	0.0027	0.011	0.011	mg/kg	U	U	0	1
2022	SRC-CU004-FI000027-012018	NULL	AROCLOR 1221	11104-28-2	0.039	0.039	mg/kg	0.0027	0.0027	0.011	0.011	mg/kg	NULL	NULL	1	1
2023	SRC-CU004-FI000027-012018	NULL	AROCLOR 1232	11141-16-5	NULL	NULL	mg/kg	0.0027	0.0027	0.011	0.011	mg/kg	U	U	0	1
2024	SRC-CU004-FI000027-012018	NULL	AROCLOR 1242	53469-21-9	0.0038	0.0038	mg/kg	0.0027	0.0027	0.011	0.011	mg/kg	J	J	1	1
2025	SRC-CU004-FI000027-012018	NULL	AROCLOR 1248	12672-29-6	NULL	NULL	mg/kg	0.0027	0.0027	0.011	0.011	mg/kg	U	U	0	1
2026	SRC-CU004-FI000027-012018	NULL	AROCLOR 1254	11097-69-1	NULL	NULL	mg/kg	0.0027	0.0027	0.011	0.011	mg/kg	U	U	0	1
2027	SRC-CU004-FI000027-012018	NULL	AROCLOR 1260	11096-82-5	NULL	NULL	mg/kg	0.0027	0.0027	0.011	0.011	mg/kg	U	U	0	1
2028	SRC-CU004-FI000027-012018	NULL	Moisture Content	WC002	4.8	4.8	%	1	1	1	1	%	NULL	NULL	1	1
2029	SRC-CU004-FI000027-012018	NULL	Total PCBs	1336-36-3	0.043	0.043	mg/kg	0.0027	0.0027	0.042	0.042	mg/kg	NULL	NULL	1	1
2030	SRC-CU004-FI000027-012018	NULL	Tri+ PCBs	TRI_PLUS_PCB	0.009796251	0.009796251	mg/kg	0.0027	0.0027	0.0027	0.0027	mg/kg	NULL	NULL	1	1
2031	SRC-CU004-FI000027-018024	NULL	AROCLOR 1016	12674-11-2	NULL	NULL	mg/kg	0.003	0.003	0.011	0.011	mg/kg	U	U	0	1
2032	SRC-CU004-FI000027-018024	NULL	AROCLOR 1221	11104-28-2	NULL	NULL	mg/kg	0.003	0.003	0.011	0.011	mg/kg	U	U	0	1
2033	SRC-CU004-FI000027-018024	NULL	AROCLOR 1232	11141-16-5	NULL	NULL	mg/kg	0.003	0.003	0.011	0.011	mg/kg	U	U	0	1
2034	SRC-CU004-FI000027-018024	NULL	AROCLOR 1242	53469-21-9	NULL	NULL	mg/kg	0.003	0.003	0.011	0.011	mg/kg	U	U	0	1
2035	SRC-CU004-FI000027-018024	NULL	AROCLOR 1248	12672-29-6	NULL	NULL	mg/kg	0.003	0.003	0.011	0.011	mg/kg	U	U	0	1
2036	SRC-CU004-FI000027-018024	NULL	AROCLOR 1254	11097-69-1	NULL	NULL	mg/kg	0.003	0.003	0.011	0.011	mg/kg	U	U	0	1
2037	SRC-CU004-FI000027-018024	NULL	AROCLOR 1260	11096-82-5	NULL	NULL	mg/kg	0.003	0.003	0.011	0.011	mg/kg	U	U	0	1
2038	SRC-CU004-FI000027-018024	NULL	Moisture Content	WC002	12.7	12.7	%	1	1	1	1	%	NULL	NULL	1	1
2039	SRC-CU004-FI000027-018024	NULL	Total PCBs	1336-36-3	NULL	NULL	mg/kg	0.003	0.003	0.046	0.046	mg/kg	U	U	0	1
2040	SRC-CU004-FI000027-018024	NULL	Tri+ PCBs	TRI_PLUS_PCB	0.0028845	0.0028845	mg/kg	0.003	0.003	0.003	0.003	mg/kg	NULL	U	0	1
2041	SRC-CU004-FI000027-024027	NULL	AROCLOR 1016	12674-11-2	NULL	NULL	mg/kg	0.005	0.005	0.012	0.012	mg/kg	U	U	0	1
2042	SRC-CU004-FI000027-024027	NULL	AROCLOR 1221	11104-28-2	NULL	NULL	mg/kg	0.005	0.005	0.012	0.012	mg/kg	U	U	0	1
2043	SRC-CU004-FI000027-024027	NULL	AROCLOR 1232	11141-16-5	NULL	NULL	mg/kg	0.005	0.005	0.012	0.012	mg/kg	U	U	0	1
2044	SRC-CU004-FI000027-024027	NULL	AROCLOR 1242	53469-21-9	NULL	NULL	mg/kg	0.005	0.005	0.012	0.012	mg/kg	U	U	0	1
2045	SRC-CU004-FI000027-024027	NULL	AROCLOR 1248	12672-29-6	NULL	NULL	mg/kg	0.005	0.005	0.012	0.012	mg/kg	U	U	0	1
2046	SRC-CU004-FI000027-024027	NULL	AROCLOR 1254	11097-69-1	NULL	NULL	mg/kg	0.005	0.005	0.012	0.012	mg/kg	U	U	0	1
2047	SRC-CU004-FI000027-024027	NULL	AROCLOR 1260	11096-82-5	NULL	NULL	mg/kg	0.005	0.005	0.012	0.012	mg/kg	U	U	0	1
2048	SRC-CU004-FI000027-024027	NULL	Moisture Content	WC002	17	17	%	0.019	0.019	0.019	0.019	%	NULL	NULL	1	1
2049	SRC-CU004-FI000027-024027	NULL	Total PCBs	1336-36-3	NULL	NULL	mg/kg	0.005	0.005	0.048	0.048	mg/kg	U	U	0	1
2050	SRC-CU004-FI000027-024027	NULL	Tri+ PCBs	TRI_PLUS_PCB	0.0048075	0.0048075	mg/kg	0.005	0.005	0.005	0.005	mg/kg	NULL	U	0	1
2051	SRC-CU004-SI000027-000006	NULL	AROCLOR 1016	12674-11-2	NULL	NULL	mg/kg	0.005	0.005	0.012	0.012	mg/kg	U	U	0	1
2052	SRC-CU004-SI000027-000006	NULL	AROCLOR 1221	11104-28-2	0.14	0.14	mg/kg	0.005	0.005	0.012	0.012	mg/kg	NULL	NULL	1	1
2053	SRC-CU004-SI000027-000006	NULL	AROCLOR 1232	11141-16-5	NULL	NULL	mg/kg	0.005	0.005	0.012	0.012	mg/kg	U	U	0	1
2054	SRC-CU004-SI000027-000006	NULL	AROCLOR 1242	53469-21-9	0.044	0.044	mg/kg	0.005	0.005	0.012	0.012	mg/kg	NULL	NULL	1	1
2055	SRC-CU004-SI000027-000006	NULL	AROCLOR 1248	12672-29-6	NULL	NULL	mg/kg	0.005	0.005	0.012	0.012	mg/kg	U	U	0	1
2056	SRC-CU004-SI000027-000006	NULL	AROCLOR 1254	11097-69-1	NULL	NULL	mg/kg	0.005	0.005	0.012	0.012	mg/kg	U	U	0	1
2057	SRC-CU004-SI000027-000006	NULL	AROCLOR 1260	11096-82-5	NULL	NULL	mg/kg	0.005	0.005	0.012	0.012	mg/kg	U	U	0	1
2058	SRC-CU004-SI000027-000006	NULL	Moisture Content	WC002	18	18	%	0.018	0.018	0.018	0.018	%	NULL	NULL	1	1
2059	SRC-CU004-SI000027-000006	NULL	Total PCBs	1336-36-3	0.184	0.184	mg/kg	0.005	0.005	0.048	0.048	mg/kg	NULL	NULL	1	1
2060	SRC-CU004-SI000027-000006	NULL	Tri+ PCBs	TRI_PLUS_PCB	0.0602375	0.0602375	mg/kg	0.005	0.005	0.005	0.005	mg/kg	NULL	NULL	1	1
2061	SRC-CU004-FI000028-000006	NULL	AROCLOR 1016	12674-11-2	NULL	NULL	mg/kg	0.025	0.025	0.059	0.059	mg/kg	U	UJ	0	1
2062	SRC-CU004-FI000028-000006	NULL	AROCLOR 1221	11104-28-2	0.79	0.79	mg/kg	0.025	0.025	0.059	0.059	mg/kg	NULL	J	1	1
2063	SRC-CU004-FI000028-000006	NULL	AROCLOR 1232	11141-16-5	NULL	NULL	mg/kg	0.025	0.025	0.059	0.059	mg/kg	U	UJ	0	1
2064	SRC-CU004-FI000028-000006	NULL	AROCLOR 1242	53469-21-9	0.46	0.46	mg/kg	0.025	0.025	0.059	0.059	mg/kg	NULL	J	1	1
2065	SRC-CU004-FI000028-000006	NULL	AROCLOR 1248	12672-29-6	NULL	NULL	mg/kg	0.025	0.025	0.059	0.059	mg/kg	U	UJ	0	1
2066	SRC-CU004-FI000028-000006	NULL	AROCLOR 1254	11097-69-1	NULL	NULL	mg/kg	0.025	0.025	0.059	0.059	mg/kg	U	UJ	0	1
2067	SRC-CU004-FI000028-000006	NULL	AROCLOR 1260	11096-82-5	NULL	NULL	mg/kg	0.025	0.025	0.059	0.059	mg/kg	U	UJ	0	1
2068	SRC-CU004-FI000028-000006	NULL	Moisture Content	WC002	18	18	%	0.021	0.021	0.021	0.021	%	NULL	NULL	1	1
2069	SRC-CU004-FI000028-000006	NULL	Total PCBs	1336-36-3	1.25	1.25	mg/kg	0.025	0.025	0.24	0.24	mg/kg	NULL	J	1	1
2070	SRC-CU004-FI000028-000006	NULL	Tri+ PCBs	TRI_PLUS_PCB	0.5279575	0.5279575	mg/kg	0.025	0.025	0.025	0.025	mg/kg	NULL	NULL	1	1
2071	SRC-CU004-FI000028-006012	NULL	AROCLOR 1016	12674-11-2	NULL	NULL	mg/kg	0.0028	0.0028	0.011	0.011	mg/kg	U	U	0	1
2072	SRC-CU004-FI000028-006012	NULL	AROCLOR 1221	11104-28-2	0.0087	0.0087	mg/kg	0.0028	0.0028	0.011	0.011	mg/kg	J	J	1	1
2073	SRC-CU004-FI000028-006012	NULL	AROCLOR 1232	11141-16-5	NULL	NULL	mg/kg	0.0028	0.0028	0.011	0.011	mg/kg	U	U	0	1
2074	SRC-CU004-FI000028-006012	NULL	AROCLOR 1242	53469-21-9	0.0029	0.0029	mg/kg	0.0028	0.0028	0.011	0.011	mg/kg	J	J	1	1
2075	SRC-CU004-FI000028-006012	NULL	AROCLOR 1248	12672-29-6	NULL	NULL	mg/kg	0.0028	0.0028	0.011	0.011	mg/kg	U	U	0	1
2076	SRC-CU004-FI000028-006012	NULL	AROCLOR 1254	11097-69-1	NULL	NULL	mg/kg	0.0028	0.0028	0.011	0.011	mg/kg	U	U	0	1
2077	SRC-CU004-FI000028-006012	NULL	AROCLOR 1260	11096-82-5	NULL	NULL	mg/kg	0.0028	0.0028	0.011	0.011	mg/kg	U	U	0	1
2078	SRC-CU004-FI000028-006012	NULL	Moisture Content	WC002	8.4	8.4	%	1	1	1	1	%	NULL	NULL	1	1
2079	SRC-CU004-FI000028-006012	NULL	Total PCBs	1336-36-3	0.012	0.012	mg/kg	0.0028	0.0028	0.044	0.044	mg/kg	J	J	1	1
2080	SRC-CU004-FI000028-006012	NULL	Tri+ PCBs	TRI_PLUS_PCB	0.0050056	0.0050056	mg/kg	0.0028	0.0028	0.0028	0.0028	mg/kg	NULL	NULL	1	1

CU-04 Residuals Core Data
(All Dredging Passes)

Row ID	cu_id	node_id	dredge_pass	core_id	location_type	x_coord	y_coord	coord_system	sample_dt	collection_method	sample_name	sample_type	start_depth	end_depth	depth_unit
2081	RLC-CU004	SRN-CU004-028	Inventory	SRC-CU004-FI000028	Sediment Residual Core Location	736102.09	1613015.88	New York State Plane East (ft) NAD 83	9/27/09 12:49	Core	SRC-CU004-FI000028-012018	ENV	12	18	in
2082	RLC-CU004	SRN-CU004-028	Inventory	SRC-CU004-FI000028	Sediment Residual Core Location	736102.09	1613015.88	New York State Plane East (ft) NAD 83	9/27/09 12:49	Core	SRC-CU004-FI000028-012018	ENV	12	18	in
2083	RLC-CU004	SRN-CU004-028	Inventory	SRC-CU004-FI000028	Sediment Residual Core Location	736102.09	1613015.88	New York State Plane East (ft) NAD 83	9/27/09 12:49	Core	SRC-CU004-FI000028-012018	ENV	12	18	in
2084	RLC-CU004	SRN-CU004-028	Inventory	SRC-CU004-FI000028	Sediment Residual Core Location	736102.09	1613015.88	New York State Plane East (ft) NAD 83	9/27/09 12:49	Core	SRC-CU004-FI000028-012018	ENV	12	18	in
2085	RLC-CU004	SRN-CU004-028	Inventory	SRC-CU004-FI000028	Sediment Residual Core Location	736102.09	1613015.88	New York State Plane East (ft) NAD 83	9/27/09 12:49	Core	SRC-CU004-FI000028-012018	ENV	12	18	in
2086	RLC-CU004	SRN-CU004-028	Inventory	SRC-CU004-FI000028	Sediment Residual Core Location	736102.09	1613015.88	New York State Plane East (ft) NAD 83	9/27/09 12:49	Core	SRC-CU004-FI000028-012018	ENV	12	18	in
2087	RLC-CU004	SRN-CU004-028	Inventory	SRC-CU004-FI000028	Sediment Residual Core Location	736102.09	1613015.88	New York State Plane East (ft) NAD 83	9/27/09 12:49	Core	SRC-CU004-FI000028-012018	ENV	12	18	in
2088	RLC-CU004	SRN-CU004-028	Inventory	SRC-CU004-FI000028	Sediment Residual Core Location	736102.09	1613015.88	New York State Plane East (ft) NAD 83	9/27/09 12:49	Core	SRC-CU004-FI000028-012018	ENV	12	18	in
2089	RLC-CU004	SRN-CU004-028	Inventory	SRC-CU004-FI000028	Sediment Residual Core Location	736102.09	1613015.88	New York State Plane East (ft) NAD 83	9/27/09 12:49	Core	SRC-CU004-FI000028-012018	ENV	12	18	in
2090	RLC-CU004	SRN-CU004-028	Inventory	SRC-CU004-FI000028	Sediment Residual Core Location	736102.09	1613015.88	New York State Plane East (ft) NAD 83	9/27/09 12:49	Core	SRC-CU004-FI000028-012018	ENV	12	18	in
2091	RLC-CU004	SRN-CU004-028	Inventory	SRC-CU004-FI000028	Sediment Residual Core Location	736102.09	1613015.88	New York State Plane East (ft) NAD 83	9/27/09 12:49	Core	SRC-CU004-FI000028-018024	ENV	18	24	in
2092	RLC-CU004	SRN-CU004-028	Inventory	SRC-CU004-FI000028	Sediment Residual Core Location	736102.09	1613015.88	New York State Plane East (ft) NAD 83	9/27/09 12:49	Core	SRC-CU004-FI000028-018024	ENV	18	24	in
2093	RLC-CU004	SRN-CU004-028	Inventory	SRC-CU004-FI000028	Sediment Residual Core Location	736102.09	1613015.88	New York State Plane East (ft) NAD 83	9/27/09 12:49	Core	SRC-CU004-FI000028-018024	ENV	18	24	in
2094	RLC-CU004	SRN-CU004-028	Inventory	SRC-CU004-FI000028	Sediment Residual Core Location	736102.09	1613015.88	New York State Plane East (ft) NAD 83	9/27/09 12:49	Core	SRC-CU004-FI000028-018024	ENV	18	24	in
2095	RLC-CU004	SRN-CU004-028	Inventory	SRC-CU004-FI000028	Sediment Residual Core Location	736102.09	1613015.88	New York State Plane East (ft) NAD 83	9/27/09 12:49	Core	SRC-CU004-FI000028-018024	ENV	18	24	in
2096	RLC-CU004	SRN-CU004-028	Inventory	SRC-CU004-FI000028	Sediment Residual Core Location	736102.09	1613015.88	New York State Plane East (ft) NAD 83	9/27/09 12:49	Core	SRC-CU004-FI000028-018024	ENV	18	24	in
2097	RLC-CU004	SRN-CU004-028	Inventory	SRC-CU004-FI000028	Sediment Residual Core Location	736102.09	1613015.88	New York State Plane East (ft) NAD 83	9/27/09 12:49	Core	SRC-CU004-FI000028-018024	ENV	18	24	in
2098	RLC-CU004	SRN-CU004-028	Inventory	SRC-CU004-FI000028	Sediment Residual Core Location	736102.09	1613015.88	New York State Plane East (ft) NAD 83	9/27/09 12:49	Core	SRC-CU004-FI000028-018024	ENV	18	24	in
2099	RLC-CU004	SRN-CU004-028	Inventory	SRC-CU004-FI000028	Sediment Residual Core Location	736102.09	1613015.88	New York State Plane East (ft) NAD 83	9/27/09 12:49	Core	SRC-CU004-FI000028-018024	ENV	18	24	in
2100	RLC-CU004	SRN-CU004-028	Inventory	SRC-CU004-FI000028	Sediment Residual Core Location	736102.09	1613015.88	New York State Plane East (ft) NAD 83	9/27/09 12:49	Core	SRC-CU004-FI000028-018024	ENV	18	24	in
2101	RLC-CU004	SRN-CU004-028	Inventory	SRC-CU004-FI000028	Sediment Residual Core Location	736102.09	1613015.88	New York State Plane East (ft) NAD 83	9/27/09 12:49	Core	SRC-CU004-FI000028-024030	ENV	24	30	in
2102	RLC-CU004	SRN-CU004-028	Inventory	SRC-CU004-FI000028	Sediment Residual Core Location	736102.09	1613015.88	New York State Plane East (ft) NAD 83	9/27/09 12:49	Core	SRC-CU004-FI000028-024030	ENV	24	30	in
2103	RLC-CU004	SRN-CU004-028	Inventory	SRC-CU004-FI000028	Sediment Residual Core Location	736102.09	1613015.88	New York State Plane East (ft) NAD 83	9/27/09 12:49	Core	SRC-CU004-FI000028-024030	ENV	24	30	in
2104	RLC-CU004	SRN-CU004-028	Inventory	SRC-CU004-FI000028	Sediment Residual Core Location	736102.09	1613015.88	New York State Plane East (ft) NAD 83	9/27/09 12:49	Core	SRC-CU004-FI000028-024030	ENV	24	30	in
2105	RLC-CU004	SRN-CU004-028	Inventory	SRC-CU004-FI000028	Sediment Residual Core Location	736102.09	1613015.88	New York State Plane East (ft) NAD 83	9/27/09 12:49	Core	SRC-CU004-FI000028-024030	ENV	24	30	in
2106	RLC-CU004	SRN-CU004-028	Inventory	SRC-CU004-FI000028	Sediment Residual Core Location	736102.09	1613015.88	New York State Plane East (ft) NAD 83	9/27/09 12:49	Core	SRC-CU004-FI000028-024030	ENV	24	30	in
2107	RLC-CU004	SRN-CU004-028	Inventory	SRC-CU004-FI000028	Sediment Residual Core Location	736102.09	1613015.88	New York State Plane East (ft) NAD 83	9/27/09 12:49	Core	SRC-CU004-FI000028-024030	ENV	24	30	in
2108	RLC-CU004	SRN-CU004-028	Inventory	SRC-CU004-FI000028	Sediment Residual Core Location	736102.09	1613015.88	New York State Plane East (ft) NAD 83	9/27/09 12:49	Core	SRC-CU004-FI000028-024030	ENV	24	30	in
2109	RLC-CU004	SRN-CU004-028	Inventory	SRC-CU004-FI000028	Sediment Residual Core Location	736102.09	1613015.88	New York State Plane East (ft) NAD 83	9/27/09 12:49	Core	SRC-CU004-FI000028-024030	ENV	24	30	in
2110	RLC-CU004	SRN-CU004-028	Inventory	SRC-CU004-FI000028	Sediment Residual Core Location	736102.09	1613015.88	New York State Plane East (ft) NAD 83	9/27/09 12:49	Core	SRC-CU004-FI000028-024030	ENV	24	30	in
2111	RLC-CU004	SRN-CU004-028	Inventory	SRC-CU004-FI000028	Sediment Residual Core Location	736102.09	1613015.88	New York State Plane East (ft) NAD 83	9/27/09 12:49	Core	SRC-CU004-FI000028-030037	ENV	30	37	in
2112	RLC-CU004	SRN-CU004-028	Inventory	SRC-CU004-FI000028	Sediment Residual Core Location	736102.09	1613015.88	New York State Plane East (ft) NAD 83	9/27/09 12:49	Core	SRC-CU004-FI000028-030037	ENV	30	37	in
2113	RLC-CU004	SRN-CU004-028	Inventory	SRC-CU004-FI000028	Sediment Residual Core Location	736102.09	1613015.88	New York State Plane East (ft) NAD 83	9/27/09 12:49	Core	SRC-CU004-FI000028-030037	ENV	30	37	in
2114	RLC-CU004	SRN-CU004-028	Inventory	SRC-CU004-FI000028	Sediment Residual Core Location	736102.09	1613015.88	New York State Plane East (ft) NAD 83	9/27/09 12:49	Core	SRC-CU004-FI000028-030037	ENV	30	37	in
2115	RLC-CU004	SRN-CU004-028	Inventory	SRC-CU004-FI000028	Sediment Residual Core Location	736102.09	1613015.88	New York State Plane East (ft) NAD 83	9/27/09 12:49	Core	SRC-CU004-FI000028-030037	ENV	30	37	in
2116	RLC-CU004	SRN-CU004-028	Inventory	SRC-CU004-FI000028	Sediment Residual Core Location	736102.09	1613015.88	New York State Plane East (ft) NAD 83	9/27/09 12:49	Core	SRC-CU004-FI000028-030037	ENV	30	37	in
2117	RLC-CU004	SRN-CU004-028	Inventory	SRC-CU004-FI000028	Sediment Residual Core Location	736102.09	1613015.88	New York State Plane East (ft) NAD 83	9/27/09 12:49	Core	SRC-CU004-FI000028-030037	ENV	30	37	in
2118	RLC-CU004	SRN-CU004-028	Inventory	SRC-CU004-FI000028	Sediment Residual Core Location	736102.09	1613015.88	New York State Plane East (ft) NAD 83	9/27/09 12:49	Core	SRC-CU004-FI000028-030037	ENV	30	37	in
2119	RLC-CU004	SRN-CU004-028	Inventory	SRC-CU004-FI000028	Sediment Residual Core Location	736102.09	1613015.88	New York State Plane East (ft) NAD 83	9/27/09 12:49	Core	SRC-CU004-FI000028-030037	ENV	30	37	in
2120	RLC-CU004	SRN-CU004-028	Inventory	SRC-CU004-FI000028	Sediment Residual Core Location	736102.09	1613015.88	New York State Plane East (ft) NAD 83	9/27/09 12:49	Core	SRC-CU004-FI000028-030037	ENV	30	37	in
2121	RLC-CU004	SRN-CU004-028	Second Inventory	SRC-CU004-SI000028	Sediment Residual Core Location	736100.21	1613016.68	New York State Plane East (ft) NAD 83	10/21/09 9:46	Core	SRC-CU004-SI000028-000006	ENV	0	6	in
2122	RLC-CU004	SRN-CU004-028	Second Inventory	SRC-CU004-SI000028	Sediment Residual Core Location	736100.21	1613016.68	New York State Plane East (ft) NAD 83	10/21/09 9:46	Core	SRC-CU004-SI000028-000006	ENV	0	6	in
2123	RLC-CU004	SRN-CU004-028	Second Inventory	SRC-CU004-SI000028	Sediment Residual Core Location	736100.21	1613016.68	New York State Plane East (ft) NAD 83	10/21/09 9:46	Core	SRC-CU004-SI000028-000006	ENV	0	6	in
2124	RLC-CU004	SRN-CU004-028	Second Inventory	SRC-CU004-SI000028	Sediment Residual Core Location	736100.21	1613016.68	New York State Plane East (ft) NAD 83	10/21/09 9:46	Core	SRC-CU004-SI000028-000006	ENV	0	6	in
2125	RLC-CU004	SRN-CU004-028	Second Inventory	SRC-CU004-SI000028	Sediment Residual Core Location	736100.21	1613016.68	New York State Plane East (ft) NAD 83	10/21/09 9:46	Core	SRC-CU004-SI000028-000006	ENV	0	6	in
2126	RLC-CU004	SRN-CU004-028	Second Inventory	SRC-CU004-SI000028	Sediment Residual Core Location	736100.21	1613016.68	New York State Plane East (ft) NAD 83	10/21/09 9:46	Core	SRC-CU004-SI000028-000006	ENV	0	6	in
2127	RLC-CU004	SRN-CU004-028	Second Inventory	SRC-CU004-SI000028	Sediment Residual Core Location	736100.21	1613016.68	New York State Plane East (ft) NAD 83	10/21/09 9:46	Core	SRC-CU004-SI000028-000006	ENV	0	6	in
2128	RLC-CU004	SRN-CU004-028	Second Inventory	SRC-CU004-SI000028	Sediment Residual Core Location	736100.21	1613016.68	New York State Plane East (ft) NAD 83	10/21/09 9:46	Core	SRC-CU004-SI000028-000006	ENV	0	6	in
2129	RLC-CU004	SRN-CU004-028	Second Inventory	SRC-CU004-SI000028	Sediment Residual Core Location	736100.21	1613016.68	New York State Plane East (ft) NAD 83	10/21/09 9:46	Core	SRC-CU004-SI000028-000006	ENV	0	6	in
2130	RLC-CU004	SRN-CU004-028	Second Inventory	SRC-CU004-SI000028	Sediment Residual Core Location	736100.21	1613016.68	New York State Plane East (ft) NAD 83	10/21/09 9:46	Core	SRC-CU004-SI000028-000006	ENV	0	6	in
2131	RLC-CU004	SRN-CU004-028	Second Inventory	SRC-CU004-SI000028	Sediment Residual Core Location	736100.21	1613016.68	New York State Plane East (ft) NAD 83	10/21/09 9:46	Core	SRC-CU004-SI000028-006012	ENV	6	12	in
2132	RLC-CU004	SRN-CU004-028	Second Inventory	SRC-CU004-SI000028	Sediment Residual Core Location	736100.21	1613016.68	New York State Plane East (ft) NAD 83	10/21/09 9:46	Core	SRC-CU004-SI000028-006012	ENV	6	12	in
2133	RLC-CU004	SRN-CU004-028	Second Inventory	SRC-CU004-SI000028	Sediment Residual Core Location	736100.21	1613016.68	New York State Plane East (ft) NAD 83	10/21/09 9:46	Core	SRC-CU004-SI000028-006012	ENV	6	12	in
2134	RLC-CU004	SRN-CU004-028	Second Inventory	SRC-CU004-SI000028	Sediment Residual Core Location	736100.21	1613016.68	New York State Plane East (ft) NAD 83	10/21/09 9:46	Core	SRC-CU004-SI000028-006012	ENV	6	12	in
2135	RLC-CU004	SRN-CU004-028	Second Inventory	SRC-CU004-SI000028	Sediment Residual Core Location	736100.21	1613016.68	New York State Plane East (ft) NAD 83	10/21/09 9:46	Core	SRC-CU004-SI000028-006012	ENV	6	12	in
2136	RLC-CU004	SRN-CU004-028	Second Inventory	SRC-CU004-SI000028	Sediment Residual Core Location	736100.21	1613016.68	New York State Plane East (ft) NAD 83	10/21/09 9:46	Core	SRC-CU004-SI000028-006012	ENV	6	12	in
2137	RLC-CU004	SRN-CU004-028	Second Inventory	SRC-CU004-SI000028	Sediment Residual Core Location	736100.21	1613016.68	New York State Plane East (ft) NAD 83	10/21/09 9:46	Core	SRC-CU004-SI000028-006012	ENV	6	12	in
2138	RLC-CU004	SRN-CU004-028	Second Inventory	SRC-CU004-SI000028	Sediment Residual Core Location	736100.21	1613016.68	New York State Plane East (ft) NAD 83	10/21/09 9:46	Core	SRC-CU004-SI000028-006012	ENV	6	12	in
2139	RLC-CU004	SRN-CU004-028	Second Inventory	SRC-CU004-SI000028	Sediment Residual Core Location	736100.21	1613016.68	New York State Plane East (ft) NAD 83	10/21/09 9:46	Core	SRC-CU004-SI000028-006012	ENV	6	12	in
2140	RLC-CU004	SRN-CU004-028	Second Inventory	SRC-CU004-SI000028	Sediment Residual Core Location	736100.21	1613016.68	New York State Plane East (ft) NAD 83	10/21/09 9:46	Core	SRC-CU004-SI000028-006012	ENV	6	12	in
2141	RLC-CU004	SRN-CU004-028	Second Inventory	SRC-CU004-SI000028	Sediment Residual Core Location	736100.21	1613016.68	New York State Plane East (ft) NAD 83	10/21/09 9:46	Core	SRC-CU004-SI000028-012015	ENV	12	15	in
2142	RLC-CU004	SRN-CU004-028	Second Inventory	SRC-CU004-SI000028	Sediment Residual Core Location	736100.21	1613016.68	New York State Plane East (ft) NAD 83	10/21/09 9:46	Core	SRC-CU004-SI000028-012015	ENV	12	15	in
2143	RLC-CU004	SRN-CU004-028	Second Inventory	SRC-CU004-SI000028	Sediment Residual Core Location	736100.21	1613016.68	New York State Plane East (ft) NAD 83	10/21/09 9:46	Core	SRC-CU004-SI000028-012015	ENV	12	15	in
2144	RLC-CU004	SRN-CU004-028	Second Inventory	SRC-CU004-SI000028	Sediment Residual Core Location	736100.21	1613016.68	New York State Plane East (ft) NAD 83	10/21/09 9:46	Core	SRC-CU004-SI000028-012015	ENV	12	15	in
2145	RLC-CU004	SRN-CU004-028	Second Inventory	SRC-CU004-SI000028	Sediment Residual Core Location	736100.21	1613016.68	New York State Plane East (ft) NAD 83	10/21/09 9:46	Core	SRC-CU004-SI000028-012015	ENV	12	15	in

CU-04 Residuals Core Data
(All Dredging Passes)

Row ID	sample_name	dup_parent_sample_name	analyte_name	cas_rn	Lab_Reported_Result	Verified_Result	result_unit	Lab_Reported_MDL	Verified_MDL	Lab_Reported_RL	Verified_RL	limit_unit	Lab_Reported_Qualifier	Verified_Qualifier	Detected	Reportable
2081	SRC-CU004-FI000028-012018	NULL	AROCLOR 1016	12674-11-2	NULL	NULL	mg/kg	0.0028	0.0028	0.011	0.011	mg/kg	U	U	0	1
2082	SRC-CU004-FI000028-012018	NULL	AROCLOR 1221	11104-28-2	0.007	0.007	mg/kg	0.0028	0.0028	0.011	0.011	mg/kg	J	J	1	1
2083	SRC-CU004-FI000028-012018	NULL	AROCLOR 1232	11141-16-5	NULL	NULL	mg/kg	0.0028	0.0028	0.011	0.011	mg/kg	U	U	0	1
2084	SRC-CU004-FI000028-012018	NULL	AROCLOR 1242	53469-21-9	NULL	NULL	mg/kg	0.0028	0.0028	0.011	0.011	mg/kg	U	U	0	1
2085	SRC-CU004-FI000028-012018	NULL	AROCLOR 1248	12672-29-6	NULL	NULL	mg/kg	0.0028	0.0028	0.011	0.011	mg/kg	U	U	0	1
2086	SRC-CU004-FI000028-012018	NULL	AROCLOR 1254	11097-69-1	NULL	NULL	mg/kg	0.0028	0.0028	0.011	0.011	mg/kg	U	U	0	1
2087	SRC-CU004-FI000028-012018	NULL	AROCLOR 1260	11096-82-5	NULL	NULL	mg/kg	0.0028	0.0028	0.011	0.011	mg/kg	U	U	0	1
2088	SRC-CU004-FI000028-012018	NULL	Moisture Content	WC002	8.4	8.4	%	1	1	1	1	%	NULL	NULL	1	1
2089	SRC-CU004-FI000028-012018	NULL	Total PCBs	1336-36-3	0.007	0.007	mg/kg	0.0028	0.0028	0.044	0.044	mg/kg	J	J	1	1
2090	SRC-CU004-FI000028-012018	NULL	Tri+ PCBs	TRI_PLUS_PCB	0.003437	0.003437	mg/kg	0.0028	0.0028	0.0028	0.0028	mg/kg	NULL	NULL	1	1
2091	SRC-CU004-FI000028-018024	NULL	AROCLOR 1016	12674-11-2	NULL	NULL	mg/kg	0.0029	0.0029	0.011	0.011	mg/kg	U	U	0	1
2092	SRC-CU004-FI000028-018024	NULL	AROCLOR 1221	11104-28-2	0.0031	0.0031	mg/kg	0.0029	0.0029	0.011	0.011	mg/kg	J	J	1	1
2093	SRC-CU004-FI000028-018024	NULL	AROCLOR 1232	11141-16-5	NULL	NULL	mg/kg	0.0029	0.0029	0.011	0.011	mg/kg	U	U	0	1
2094	SRC-CU004-FI000028-018024	NULL	AROCLOR 1242	53469-21-9	NULL	NULL	mg/kg	0.0029	0.0029	0.011	0.011	mg/kg	U	U	0	1
2095	SRC-CU004-FI000028-018024	NULL	AROCLOR 1248	12672-29-6	NULL	NULL	mg/kg	0.0029	0.0029	0.011	0.011	mg/kg	U	U	0	1
2096	SRC-CU004-FI000028-018024	NULL	AROCLOR 1254	11097-69-1	NULL	NULL	mg/kg	0.0029	0.0029	0.011	0.011	mg/kg	U	U	0	1
2097	SRC-CU004-FI000028-018024	NULL	AROCLOR 1260	11096-82-5	NULL	NULL	mg/kg	0.0029	0.0029	0.011	0.011	mg/kg	U	U	0	1
2098	SRC-CU004-FI000028-018024	NULL	Moisture Content	WC002	9.4	9.4	%	1	1	1	1	%	NULL	NULL	1	1
2099	SRC-CU004-FI000028-018024	NULL	Total PCBs	1336-36-3	0.0031	0.0031	mg/kg	0.0029	0.0029	0.044	0.044	mg/kg	J	J	1	1
2100	SRC-CU004-FI000028-018024	NULL	Tri+ PCBs	TRI_PLUS_PCB	0.0030078	0.0030078	mg/kg	0.0029	0.0029	0.0029	0.0029	mg/kg	NULL	NULL	1	1
2101	SRC-CU004-FI000028-024030	NULL	AROCLOR 1016	12674-11-2	NULL	NULL	mg/kg	0.0044	0.0044	0.011	0.011	mg/kg	U	U	0	1
2102	SRC-CU004-FI000028-024030	NULL	AROCLOR 1221	11104-28-2	NULL	NULL	mg/kg	0.0044	0.0044	0.011	0.011	mg/kg	U	U	0	1
2103	SRC-CU004-FI000028-024030	NULL	AROCLOR 1232	11141-16-5	NULL	NULL	mg/kg	0.0044	0.0044	0.011	0.011	mg/kg	U	U	0	1
2104	SRC-CU004-FI000028-024030	NULL	AROCLOR 1242	53469-21-9	NULL	NULL	mg/kg	0.0044	0.0044	0.011	0.011	mg/kg	U	U	0	1
2105	SRC-CU004-FI000028-024030	NULL	AROCLOR 1248	12672-29-6	NULL	NULL	mg/kg	0.0044	0.0044	0.011	0.011	mg/kg	U	U	0	1
2106	SRC-CU004-FI000028-024030	NULL	AROCLOR 1254	11097-69-1	NULL	NULL	mg/kg	0.0044	0.0044	0.011	0.011	mg/kg	U	U	0	1
2107	SRC-CU004-FI000028-024030	NULL	AROCLOR 1260	11096-82-5	NULL	NULL	mg/kg	0.0044	0.0044	0.011	0.011	mg/kg	U	U	0	1
2108	SRC-CU004-FI000028-024030	NULL	Moisture Content	WC002	7.7	7.7	%	0.019	0.019	0.019	0.019	%	NULL	NULL	1	1
2109	SRC-CU004-FI000028-024030	NULL	Total PCBs	1336-36-3	NULL	NULL	mg/kg	0.0044	0.0044	0.043	0.043	mg/kg	U	U	0	1
2110	SRC-CU004-FI000028-024030	NULL	Tri+ PCBs	TRI_PLUS_PCB	0.0042306	0.0042306	mg/kg	0.0044	0.0044	0.0044	0.0044	mg/kg	NULL	U	0	1
2111	SRC-CU004-FI000028-030037	NULL	AROCLOR 1016	12674-11-2	NULL	NULL	mg/kg	0.0049	0.0049	0.012	0.012	mg/kg	U	U	0	1
2112	SRC-CU004-FI000028-030037	NULL	AROCLOR 1221	11104-28-2	NULL	NULL	mg/kg	0.0049	0.0049	0.012	0.012	mg/kg	U	U	0	1
2113	SRC-CU004-FI000028-030037	NULL	AROCLOR 1232	11141-16-5	NULL	NULL	mg/kg	0.0049	0.0049	0.012	0.012	mg/kg	U	U	0	1
2114	SRC-CU004-FI000028-030037	NULL	AROCLOR 1242	53469-21-9	NULL	NULL	mg/kg	0.0049	0.0049	0.012	0.012	mg/kg	U	U	0	1
2115	SRC-CU004-FI000028-030037	NULL	AROCLOR 1248	12672-29-6	NULL	NULL	mg/kg	0.0049	0.0049	0.012	0.012	mg/kg	U	U	0	1
2116	SRC-CU004-FI000028-030037	NULL	AROCLOR 1254	11097-69-1	NULL	NULL	mg/kg	0.0049	0.0049	0.012	0.012	mg/kg	U	U	0	1
2117	SRC-CU004-FI000028-030037	NULL	AROCLOR 1260	11096-82-5	NULL	NULL	mg/kg	0.0049	0.0049	0.012	0.012	mg/kg	U	U	0	1
2118	SRC-CU004-FI000028-030037	NULL	Moisture Content	WC002	15	15	%	0.02	0.02	0.02	0.02	%	NULL	NULL	1	1
2119	SRC-CU004-FI000028-030037	NULL	Total PCBs	1336-36-3	NULL	NULL	mg/kg	0.0049	0.0049	0.047	0.047	mg/kg	U	U	0	1
2120	SRC-CU004-FI000028-030037	NULL	Tri+ PCBs	TRI_PLUS_PCB	0.00471135	0.00471135	mg/kg	0.0049	0.0049	0.0049	0.0049	mg/kg	NULL	U	0	1
2121	SRC-CU004-SI000028-000006	NULL	AROCLOR 1016	12674-11-2	NULL	NULL	mg/kg	0.82	0.82	2	2	mg/kg	U	U	0	1
2122	SRC-CU004-SI000028-000006	NULL	AROCLOR 1221	11104-28-2	68	68	mg/kg	0.82	0.82	2	2	mg/kg	NULL	NULL	1	1
2123	SRC-CU004-SI000028-000006	NULL	AROCLOR 1232	11141-16-5	NULL	NULL	mg/kg	0.82	0.82	2	2	mg/kg	U	U	0	1
2124	SRC-CU004-SI000028-000006	NULL	AROCLOR 1242	53469-21-9	22	22	mg/kg	0.82	0.82	2	2	mg/kg	NULL	NULL	1	1
2125	SRC-CU004-SI000028-000006	NULL	AROCLOR 1248	12672-29-6	NULL	NULL	mg/kg	0.82	0.82	2	2	mg/kg	U	U	0	1
2126	SRC-CU004-SI000028-000006	NULL	AROCLOR 1254	11097-69-1	7.4	7.4	mg/kg	0.82	0.82	2	2	mg/kg	NULL	NULL	1	1
2127	SRC-CU004-SI000028-000006	NULL	AROCLOR 1260	11096-82-5	NULL	NULL	mg/kg	0.82	0.82	2	2	mg/kg	U	U	0	1
2128	SRC-CU004-SI000028-000006	NULL	Moisture Content	WC002	50	50	%	0.018	0.018	0.018	0.018	%	NULL	NULL	1	1
2129	SRC-CU004-SI000028-000006	NULL	Total PCBs	1336-36-3	97.4	97.4	mg/kg	0.82	0.82	7.9	7.9	mg/kg	NULL	NULL	1	1
2130	SRC-CU004-SI000028-000006	NULL	Tri+ PCBs	TRI_PLUS_PCB	35.357	35.357	mg/kg	0.82	0.82	0.82	0.82	mg/kg	NULL	NULL	1	1
2131	SRC-CU004-SI000028-006012	NULL	AROCLOR 1016	12674-11-2	NULL	NULL	mg/kg	0.0032	0.0032	0.012	0.012	mg/kg	U	U	0	1
2132	SRC-CU004-SI000028-006012	NULL	AROCLOR 1221	11104-28-2	0.088	0.088	mg/kg	0.0032	0.0032	0.012	0.012	mg/kg	NULL	NULL	1	1
2133	SRC-CU004-SI000028-006012	NULL	AROCLOR 1232	11141-16-5	NULL	NULL	mg/kg	0.0032	0.0032	0.012	0.012	mg/kg	U	U	0	1
2134	SRC-CU004-SI000028-006012	NULL	AROCLOR 1242	53469-21-9	0.049	0.049	mg/kg	0.0032	0.0032	0.012	0.012	mg/kg	NULL	NULL	1	1
2135	SRC-CU004-SI000028-006012	NULL	AROCLOR 1248	12672-29-6	NULL	NULL	mg/kg	0.0032	0.0032	0.012	0.012	mg/kg	U	U	0	1
2136	SRC-CU004-SI000028-006012	NULL	AROCLOR 1254	11097-69-1	0.011	0.011	mg/kg	0.0032	0.0032	0.012	0.012	mg/kg	J	J	1	1
2137	SRC-CU004-SI000028-006012	NULL	AROCLOR 1260	11096-82-5	NULL	NULL	mg/kg	0.0032	0.0032	0.012	0.012	mg/kg	U	U	0	1
2138	SRC-CU004-SI000028-006012	NULL	Moisture Content	WC002	19.8	19.8	%	1	1	1	1	%	NULL	NULL	1	1
2139	SRC-CU004-SI000028-006012	NULL	Total PCBs	1336-36-3	0.15	0.15	mg/kg	0.0032	0.0032	0.05	0.05	mg/kg	NULL	J	1	1
2140	SRC-CU004-SI000028-006012	NULL	Tri+ PCBs	TRI_PLUS_PCB	0.065404	0.065404	mg/kg	0.0032	0.0032	0.0032	0.0032	mg/kg	NULL	NULL	1	1
2141	SRC-CU004-SI000028-012015	NULL	AROCLOR 1016	12674-11-2	NULL	NULL	mg/kg	0.0032	0.0032	0.012	0.012	mg/kg	U	U	0	1
2142	SRC-CU004-SI000028-012015	NULL	AROCLOR 1221	11104-28-2	0.027	0.027	mg/kg	0.0032	0.0032	0.012	0.012	mg/kg	NULL	NULL	1	1
2143	SRC-CU004-SI000028-012015	NULL	AROCLOR 1232	11141-16-5	NULL	NULL	mg/kg	0.0032	0.0032	0.012	0.012	mg/kg	U	U	0	1
2144	SRC-CU004-SI000028-012015	NULL	AROCLOR 1242	53469-21-9	0.018	0.018	mg/kg	0.0032	0.0032	0.012	0.012	mg/kg	NULL	NULL	1	1
2145	SRC-CU004-SI000028-012015	NULL	AROCLOR 1248	12672-29-6	NULL	NULL	mg/kg	0.0032	0.0032	0.012	0.012	mg/kg	U	U	0	1

CU-04 Residuals Core Data
(All Dredging Passes)

Row ID	cu_id	node_id	dredge_pass	core_id	location_type	x_coord	y_coord	coord_system	sample_dt	collection_method	sample_name	sample_type	start_depth	end_depth	depth_unit
2146	RLC-CU004	SRN-CU004-028	Second Inventory	SRC-CU004-SI000028	Sediment Residual Core Location	736100.21	1613016.68	New York State Plane East (ft) NAD 83	10/21/09 9:46	Core	SRC-CU004-SI000028-012015	ENV	12	15	in
2147	RLC-CU004	SRN-CU004-028	Second Inventory	SRC-CU004-SI000028	Sediment Residual Core Location	736100.21	1613016.68	New York State Plane East (ft) NAD 83	10/21/09 9:46	Core	SRC-CU004-SI000028-012015	ENV	12	15	in
2148	RLC-CU004	SRN-CU004-028	Second Inventory	SRC-CU004-SI000028	Sediment Residual Core Location	736100.21	1613016.68	New York State Plane East (ft) NAD 83	10/21/09 9:46	Core	SRC-CU004-SI000028-012015	ENV	12	15	in
2149	RLC-CU004	SRN-CU004-028	Second Inventory	SRC-CU004-SI000028	Sediment Residual Core Location	736100.21	1613016.68	New York State Plane East (ft) NAD 83	10/21/09 9:46	Core	SRC-CU004-SI000028-012015	ENV	12	15	in
2150	RLC-CU004	SRN-CU004-028	Second Inventory	SRC-CU004-SI000028	Sediment Residual Core Location	736100.21	1613016.68	New York State Plane East (ft) NAD 83	10/21/09 9:46	Core	SRC-CU004-SI000028-012015	ENV	12	15	in
2151	RLC-CU004	SRN-CU004-029	Inventory	SRC-CU004-FI000029	Sediment Residual Core Location	735937.63	1613014.7	New York State Plane East (ft) NAD 83	9/27/09 12:25	Core	SRC-CU004-FI000029-000006	ENV	0	6	in
2152	RLC-CU004	SRN-CU004-029	Inventory	SRC-CU004-FI000029	Sediment Residual Core Location	735937.63	1613014.7	New York State Plane East (ft) NAD 83	9/27/09 12:25	Core	SRC-CU004-FI000029-000006	ENV	0	6	in
2153	RLC-CU004	SRN-CU004-029	Inventory	SRC-CU004-FI000029	Sediment Residual Core Location	735937.63	1613014.7	New York State Plane East (ft) NAD 83	9/27/09 12:25	Core	SRC-CU004-FI000029-000006	ENV	0	6	in
2154	RLC-CU004	SRN-CU004-029	Inventory	SRC-CU004-FI000029	Sediment Residual Core Location	735937.63	1613014.7	New York State Plane East (ft) NAD 83	9/27/09 12:25	Core	SRC-CU004-FI000029-000006	ENV	0	6	in
2155	RLC-CU004	SRN-CU004-029	Inventory	SRC-CU004-FI000029	Sediment Residual Core Location	735937.63	1613014.7	New York State Plane East (ft) NAD 83	9/27/09 12:25	Core	SRC-CU004-FI000029-000006	ENV	0	6	in
2156	RLC-CU004	SRN-CU004-029	Inventory	SRC-CU004-FI000029	Sediment Residual Core Location	735937.63	1613014.7	New York State Plane East (ft) NAD 83	9/27/09 12:25	Core	SRC-CU004-FI000029-000006	ENV	0	6	in
2157	RLC-CU004	SRN-CU004-029	Inventory	SRC-CU004-FI000029	Sediment Residual Core Location	735937.63	1613014.7	New York State Plane East (ft) NAD 83	9/27/09 12:25	Core	SRC-CU004-FI000029-000006	ENV	0	6	in
2158	RLC-CU004	SRN-CU004-029	Inventory	SRC-CU004-FI000029	Sediment Residual Core Location	735937.63	1613014.7	New York State Plane East (ft) NAD 83	9/27/09 12:25	Core	SRC-CU004-FI000029-000006	ENV	0	6	in
2159	RLC-CU004	SRN-CU004-029	Inventory	SRC-CU004-FI000029	Sediment Residual Core Location	735937.63	1613014.7	New York State Plane East (ft) NAD 83	9/27/09 12:25	Core	SRC-CU004-FI000029-000006	ENV	0	6	in
2160	RLC-CU004	SRN-CU004-029	Inventory	SRC-CU004-FI000029	Sediment Residual Core Location	735937.63	1613014.7	New York State Plane East (ft) NAD 83	9/27/09 12:25	Core	SRC-CU004-FI000029-000006	ENV	0	6	in
2161	RLC-CU004	SRN-CU004-029	Inventory	SRC-CU004-FI000029	Sediment Residual Core Location	735937.63	1613014.7	New York State Plane East (ft) NAD 83	9/27/09 12:25	Core	SRC-CU004-FI000029-006012	ENV	6	12	in
2162	RLC-CU004	SRN-CU004-029	Inventory	SRC-CU004-FI000029	Sediment Residual Core Location	735937.63	1613014.7	New York State Plane East (ft) NAD 83	9/27/09 12:25	Core	SRC-CU004-FI000029-006012	ENV	6	12	in
2163	RLC-CU004	SRN-CU004-029	Inventory	SRC-CU004-FI000029	Sediment Residual Core Location	735937.63	1613014.7	New York State Plane East (ft) NAD 83	9/27/09 12:25	Core	SRC-CU004-FI000029-006012	ENV	6	12	in
2164	RLC-CU004	SRN-CU004-029	Inventory	SRC-CU004-FI000029	Sediment Residual Core Location	735937.63	1613014.7	New York State Plane East (ft) NAD 83	9/27/09 12:25	Core	SRC-CU004-FI000029-006012	ENV	6	12	in
2165	RLC-CU004	SRN-CU004-029	Inventory	SRC-CU004-FI000029	Sediment Residual Core Location	735937.63	1613014.7	New York State Plane East (ft) NAD 83	9/27/09 12:25	Core	SRC-CU004-FI000029-006012	ENV	6	12	in
2166	RLC-CU004	SRN-CU004-029	Inventory	SRC-CU004-FI000029	Sediment Residual Core Location	735937.63	1613014.7	New York State Plane East (ft) NAD 83	9/27/09 12:25	Core	SRC-CU004-FI000029-006012	ENV	6	12	in
2167	RLC-CU004	SRN-CU004-029	Inventory	SRC-CU004-FI000029	Sediment Residual Core Location	735937.63	1613014.7	New York State Plane East (ft) NAD 83	9/27/09 12:25	Core	SRC-CU004-FI000029-006012	ENV	6	12	in
2168	RLC-CU004	SRN-CU004-029	Inventory	SRC-CU004-FI000029	Sediment Residual Core Location	735937.63	1613014.7	New York State Plane East (ft) NAD 83	9/27/09 12:25	Core	SRC-CU004-FI000029-006012	ENV	6	12	in
2169	RLC-CU004	SRN-CU004-029	Inventory	SRC-CU004-FI000029	Sediment Residual Core Location	735937.63	1613014.7	New York State Plane East (ft) NAD 83	9/27/09 12:25	Core	SRC-CU004-FI000029-006012	ENV	6	12	in
2170	RLC-CU004	SRN-CU004-029	Inventory	SRC-CU004-FI000029	Sediment Residual Core Location	735937.63	1613014.7	New York State Plane East (ft) NAD 83	9/27/09 12:25	Core	SRC-CU004-FI000029-006012	ENV	6	12	in
2171	RLC-CU004	SRN-CU004-029	Inventory	SRC-CU004-FI000029	Sediment Residual Core Location	735937.63	1613014.7	New York State Plane East (ft) NAD 83	9/27/09 12:25	Core	SRC-CU004-FI000029-012018	ENV	12	18	in
2172	RLC-CU004	SRN-CU004-029	Inventory	SRC-CU004-FI000029	Sediment Residual Core Location	735937.63	1613014.7	New York State Plane East (ft) NAD 83	9/27/09 12:25	Core	SRC-CU004-FI000029-012018	ENV	12	18	in
2173	RLC-CU004	SRN-CU004-029	Inventory	SRC-CU004-FI000029	Sediment Residual Core Location	735937.63	1613014.7	New York State Plane East (ft) NAD 83	9/27/09 12:25	Core	SRC-CU004-FI000029-012018	ENV	12	18	in
2174	RLC-CU004	SRN-CU004-029	Inventory	SRC-CU004-FI000029	Sediment Residual Core Location	735937.63	1613014.7	New York State Plane East (ft) NAD 83	9/27/09 12:25	Core	SRC-CU004-FI000029-012018	ENV	12	18	in
2175	RLC-CU004	SRN-CU004-029	Inventory	SRC-CU004-FI000029	Sediment Residual Core Location	735937.63	1613014.7	New York State Plane East (ft) NAD 83	9/27/09 12:25	Core	SRC-CU004-FI000029-012018	ENV	12	18	in
2176	RLC-CU004	SRN-CU004-029	Inventory	SRC-CU004-FI000029	Sediment Residual Core Location	735937.63	1613014.7	New York State Plane East (ft) NAD 83	9/27/09 12:25	Core	SRC-CU004-FI000029-012018	ENV	12	18	in
2177	RLC-CU004	SRN-CU004-029	Inventory	SRC-CU004-FI000029	Sediment Residual Core Location	735937.63	1613014.7	New York State Plane East (ft) NAD 83	9/27/09 12:25	Core	SRC-CU004-FI000029-012018	ENV	12	18	in
2178	RLC-CU004	SRN-CU004-029	Inventory	SRC-CU004-FI000029	Sediment Residual Core Location	735937.63	1613014.7	New York State Plane East (ft) NAD 83	9/27/09 12:25	Core	SRC-CU004-FI000029-012018	ENV	12	18	in
2179	RLC-CU004	SRN-CU004-029	Inventory	SRC-CU004-FI000029	Sediment Residual Core Location	735937.63	1613014.7	New York State Plane East (ft) NAD 83	9/27/09 12:25	Core	SRC-CU004-FI000029-012018	ENV	12	18	in
2180	RLC-CU004	SRN-CU004-029	Inventory	SRC-CU004-FI000029	Sediment Residual Core Location	735937.63	1613014.7	New York State Plane East (ft) NAD 83	9/27/09 12:25	Core	SRC-CU004-FI000029-012018	ENV	12	18	in
2181	RLC-CU004	SRN-CU004-029	Inventory	SRC-CU004-FI000029	Sediment Residual Core Location	735937.63	1613014.7	New York State Plane East (ft) NAD 83	9/27/09 12:25	Core	SRC-CU004-FI000029-018024	ENV	18	24	in
2182	RLC-CU004	SRN-CU004-029	Inventory	SRC-CU004-FI000029	Sediment Residual Core Location	735937.63	1613014.7	New York State Plane East (ft) NAD 83	9/27/09 12:25	Core	SRC-CU004-FI000029-018024	ENV	18	24	in
2183	RLC-CU004	SRN-CU004-029	Inventory	SRC-CU004-FI000029	Sediment Residual Core Location	735937.63	1613014.7	New York State Plane East (ft) NAD 83	9/27/09 12:25	Core	SRC-CU004-FI000029-018024	ENV	18	24	in
2184	RLC-CU004	SRN-CU004-029	Inventory	SRC-CU004-FI000029	Sediment Residual Core Location	735937.63	1613014.7	New York State Plane East (ft) NAD 83	9/27/09 12:25	Core	SRC-CU004-FI000029-018024	ENV	18	24	in
2185	RLC-CU004	SRN-CU004-029	Inventory	SRC-CU004-FI000029	Sediment Residual Core Location	735937.63	1613014.7	New York State Plane East (ft) NAD 83	9/27/09 12:25	Core	SRC-CU004-FI000029-018024	ENV	18	24	in
2186	RLC-CU004	SRN-CU004-029	Inventory	SRC-CU004-FI000029	Sediment Residual Core Location	735937.63	1613014.7	New York State Plane East (ft) NAD 83	9/27/09 12:25	Core	SRC-CU004-FI000029-018024	ENV	18	24	in
2187	RLC-CU004	SRN-CU004-029	Inventory	SRC-CU004-FI000029	Sediment Residual Core Location	735937.63	1613014.7	New York State Plane East (ft) NAD 83	9/27/09 12:25	Core	SRC-CU004-FI000029-018024	ENV	18	24	in
2188	RLC-CU004	SRN-CU004-029	Inventory	SRC-CU004-FI000029	Sediment Residual Core Location	735937.63	1613014.7	New York State Plane East (ft) NAD 83	9/27/09 12:25	Core	SRC-CU004-FI000029-018024	ENV	18	24	in
2189	RLC-CU004	SRN-CU004-029	Inventory	SRC-CU004-FI000029	Sediment Residual Core Location	735937.63	1613014.7	New York State Plane East (ft) NAD 83	9/27/09 12:25	Core	SRC-CU004-FI000029-018024	ENV	18	24	in
2190	RLC-CU004	SRN-CU004-029	Inventory	SRC-CU004-FI000029	Sediment Residual Core Location	735937.63	1613014.7	New York State Plane East (ft) NAD 83	9/27/09 12:25	Core	SRC-CU004-FI000029-018024	ENV	18	24	in
2191	RLC-CU004	SRN-CU004-029	Inventory	SRC-CU004-FI000029	Sediment Residual Core Location	735937.63	1613014.7	New York State Plane East (ft) NAD 83	9/27/09 12:25	Core	SRC-CU004-FI000029-024030	ENV	24	30	in
2192	RLC-CU004	SRN-CU004-029	Inventory	SRC-CU004-FI000029	Sediment Residual Core Location	735937.63	1613014.7	New York State Plane East (ft) NAD 83	9/27/09 12:25	Core	SRC-CU004-FI000029-024030	ENV	24	30	in
2193	RLC-CU004	SRN-CU004-029	Inventory	SRC-CU004-FI000029	Sediment Residual Core Location	735937.63	1613014.7	New York State Plane East (ft) NAD 83	9/27/09 12:25	Core	SRC-CU004-FI000029-024030	ENV	24	30	in
2194	RLC-CU004	SRN-CU004-029	Inventory	SRC-CU004-FI000029	Sediment Residual Core Location	735937.63	1613014.7	New York State Plane East (ft) NAD 83	9/27/09 12:25	Core	SRC-CU004-FI000029-024030	ENV	24	30	in
2195	RLC-CU004	SRN-CU004-029	Inventory	SRC-CU004-FI000029	Sediment Residual Core Location	735937.63	1613014.7	New York State Plane East (ft) NAD 83	9/27/09 12:25	Core	SRC-CU004-FI000029-024030	ENV	24	30	in
2196	RLC-CU004	SRN-CU004-029	Inventory	SRC-CU004-FI000029	Sediment Residual Core Location	735937.63	1613014.7	New York State Plane East (ft) NAD 83	9/27/09 12:25	Core	SRC-CU004-FI000029-024030	ENV	24	30	in
2197	RLC-CU004	SRN-CU004-029	Inventory	SRC-CU004-FI000029	Sediment Residual Core Location	735937.63	1613014.7	New York State Plane East (ft) NAD 83	9/27/09 12:25	Core	SRC-CU004-FI000029-024030	ENV	24	30	in
2198	RLC-CU004	SRN-CU004-029	Inventory	SRC-CU004-FI000029	Sediment Residual Core Location	735937.63	1613014.7	New York State Plane East (ft) NAD 83	9/27/09 12:25	Core	SRC-CU004-FI000029-024030	ENV	24	30	in
2199	RLC-CU004	SRN-CU004-029	Inventory	SRC-CU004-FI000029	Sediment Residual Core Location	735937.63	1613014.7	New York State Plane East (ft) NAD 83	9/27/09 12:25	Core	SRC-CU004-FI000029-024030	ENV	24	30	in
2200	RLC-CU004	SRN-CU004-029	Inventory	SRC-CU004-FI000029	Sediment Residual Core Location	735937.63	1613014.7	New York State Plane East (ft) NAD 83	9/27/09 12:25	Core	SRC-CU004-FI000029-024030	ENV	24	30	in
2201	RLC-CU004	SRN-CU004-029	Inventory	SRC-CU004-FI000029	Sediment Residual Core Location	735937.63	1613014.7	New York State Plane East (ft) NAD 83	9/27/09 12:25	Core	SRC-CU004-FI000029-030036	ENV	30	36	in
2202	RLC-CU004	SRN-CU004-029	Inventory	SRC-CU004-FI000029	Sediment Residual Core Location	735937.63	1613014.7	New York State Plane East (ft) NAD 83	9/27/09 12:25	Core	SRC-CU004-FI000029-030036	ENV	30	36	in
2203	RLC-CU004	SRN-CU004-029	Inventory	SRC-CU004-FI000029	Sediment Residual Core Location	735937.63	1613014.7	New York State Plane East (ft) NAD 83	9/27/09 12:25	Core	SRC-CU004-FI000029-030036	ENV	30	36	in
2204	RLC-CU004	SRN-CU004-029	Inventory	SRC-CU004-FI000029	Sediment Residual Core Location	735937.63	1613014.7	New York State Plane East (ft) NAD 83	9/27/09 12:25	Core	SRC-CU004-FI000029-030036	ENV	30	36	in
2205	RLC-CU004	SRN-CU004-029	Inventory	SRC-CU004-FI000029	Sediment Residual Core Location	735937.63	1613014.7	New York State Plane East (ft) NAD 83	9/27/09 12:25	Core	SRC-CU004-FI000029-030036	ENV	30	36	in
2206	RLC-CU004	SRN-CU004-029	Inventory	SRC-CU004-FI000029	Sediment Residual Core Location	735937.63	1613014.7	New York State Plane East (ft) NAD 83	9/27/09 12:25	Core	SRC-CU004-FI000029-030036	ENV	30	36	in
2207	RLC-CU004	SRN-CU004-029	Inventory	SRC-CU004-FI000029	Sediment Residual Core Location	735937.63	1613014.7	New York State Plane East (ft) NAD 83	9/27/09 12:25	Core	SRC-CU004-FI000029-030036	ENV	30	36	in
2208	RLC-CU004	SRN-CU004-029	Inventory	SRC-CU004-FI000029	Sediment Residual Core Location	735937.63	1613014.7	New York State Plane East (ft) NAD 83	9/27/09 12:25	Core	SRC-CU004-FI000029-030036	ENV	30	36	in
2209	RLC-CU004	SRN-CU004-029	Inventory	SRC-CU004-FI000029	Sediment Residual Core Location	735937.63	1613014.7	New York State Plane East (ft) NAD 83	9/27/09 12:25	Core	SRC-CU004-FI000029-030036	ENV	30	36	in
2210	RLC-CU004	SRN-CU004-029	Inventory	SRC-CU004-FI000029	Sediment Residual Core Location	735937.63	1613014.7	New York State Plane East (ft) NAD 83	9/27/09 12:25	Core	SRC-CU004-FI000029-030036	ENV	30	36	in

CU-04 Residuals Core Data
(All Dredging Passes)

Row ID	sample_name	dup_parent_sample_name	analyte_name	cas_rn	Lab_Reported_Result	Verified_Result	result_unit	Lab_Reported_MDL	Verified_MDL	Lab_Reported_RL	Verified_RL	limit_unit	Lab_Reported_Qualifier	Verified_Qualifier	Detected	Reportable
2146	SRC-CU004-SI000028-012015	NULL	AROCLOR 1254	11097-69-1	NULL	NULL	mg/kg	0.0032	0.0032	0.012	0.012	mg/kg	U	U	0	1
2147	SRC-CU004-SI000028-012015	NULL	AROCLOR 1260	11096-82-5	NULL	NULL	mg/kg	0.0032	0.0032	0.012	0.012	mg/kg	U	U	0	1
2148	SRC-CU004-SI000028-012015	NULL	Moisture Content	WC002	18.6	18.6	%	1	1	1	1	%	NULL	NULL	1	1
2149	SRC-CU004-SI000028-012015	NULL	Total PCBs	1336-36-3	0.045	0.045	mg/kg	0.0032	0.0032	0.049	0.049	mg/kg	J	J	1	1
2150	SRC-CU004-SI000028-012015	NULL	Tri+ PCBs	TRI_PLUS_PCB	0.021133	0.021133	mg/kg	0.0032	0.0032	0.0032	0.0032	mg/kg	NULL	NULL	1	1
2151	SRC-CU004-FI000029-000006	NULL	AROCLOR 1016	12674-11-2	NULL	NULL	mg/kg	0.032	0.032	0.077	0.077	mg/kg	U	U	0	1
2152	SRC-CU004-FI000029-000006	NULL	AROCLOR 1221	11104-28-2	1.5	1.5	mg/kg	0.032	0.032	0.077	0.077	mg/kg	NULL	NULL	1	1
2153	SRC-CU004-FI000029-000006	NULL	AROCLOR 1232	11141-16-5	NULL	NULL	mg/kg	0.032	0.032	0.077	0.077	mg/kg	U	U	0	1
2154	SRC-CU004-FI000029-000006	NULL	AROCLOR 1242	53469-21-9	0.47	0.47	mg/kg	0.032	0.032	0.077	0.077	mg/kg	NULL	NULL	1	1
2155	SRC-CU004-FI000029-000006	NULL	AROCLOR 1248	12672-29-6	NULL	NULL	mg/kg	0.032	0.032	0.077	0.077	mg/kg	U	U	0	1
2156	SRC-CU004-FI000029-000006	NULL	AROCLOR 1254	11097-69-1	NULL	NULL	mg/kg	0.032	0.032	0.077	0.077	mg/kg	U	U	0	1
2157	SRC-CU004-FI000029-000006	NULL	AROCLOR 1260	11096-82-5	NULL	NULL	mg/kg	0.032	0.032	0.077	0.077	mg/kg	U	U	0	1
2158	SRC-CU004-FI000029-000006	NULL	Moisture Content	WC002	23	23	%	0.02	0.02	0.02	0.02	%	NULL	NULL	1	1
2159	SRC-CU004-FI000029-000006	NULL	Total PCBs	1336-36-3	1.97	1.97	mg/kg	0.032	0.032	0.31	0.31	mg/kg	NULL	J	1	1
2160	SRC-CU004-FI000029-000006	NULL	Tri+ PCBs	TRI_PLUS_PCB	0.63447	0.63447	mg/kg	0.032	0.032	0.032	0.032	mg/kg	NULL	NULL	1	1
2161	SRC-CU004-FI000029-006012	NULL	AROCLOR 1016	12674-11-2	NULL	NULL	mg/kg	0.0039	0.0039	0.015	0.015	mg/kg	U	U	0	1
2162	SRC-CU004-FI000029-006012	NULL	AROCLOR 1221	11104-28-2	NULL	NULL	mg/kg	0.0039	0.0039	0.015	0.015	mg/kg	U	U	0	1
2163	SRC-CU004-FI000029-006012	NULL	AROCLOR 1232	11141-16-5	NULL	NULL	mg/kg	0.0039	0.0039	0.015	0.015	mg/kg	U	U	0	1
2164	SRC-CU004-FI000029-006012	NULL	AROCLOR 1242	53469-21-9	NULL	NULL	mg/kg	0.0039	0.0039	0.015	0.015	mg/kg	U	U	0	1
2165	SRC-CU004-FI000029-006012	NULL	AROCLOR 1248	12672-29-6	NULL	NULL	mg/kg	0.0039	0.0039	0.015	0.015	mg/kg	U	U	0	1
2166	SRC-CU004-FI000029-006012	NULL	AROCLOR 1254	11097-69-1	NULL	NULL	mg/kg	0.0039	0.0039	0.015	0.015	mg/kg	U	U	0	1
2167	SRC-CU004-FI000029-006012	NULL	AROCLOR 1260	11096-82-5	NULL	NULL	mg/kg	0.0039	0.0039	0.015	0.015	mg/kg	U	U	0	1
2168	SRC-CU004-FI000029-006012	NULL	Moisture Content	WC002	32.5	32.5	%	1	1	1	1	%	NULL	NULL	1	1
2169	SRC-CU004-FI000029-006012	NULL	Total PCBs	1336-36-3	NULL	NULL	mg/kg	0.0039	0.0039	0.059	0.059	mg/kg	U	U	0	1
2170	SRC-CU004-FI000029-006012	NULL	Tri+ PCBs	TRI_PLUS_PCB	0.00374985	0.00374985	mg/kg	0.0039	0.0039	0.0039	0.0039	mg/kg	NULL	U	0	1
2171	SRC-CU004-FI000029-012018	NULL	AROCLOR 1016	12674-11-2	NULL	NULL	mg/kg	0.0031	0.0031	0.012	0.012	mg/kg	U	U	0	1
2172	SRC-CU004-FI000029-012018	NULL	AROCLOR 1221	11104-28-2	NULL	NULL	mg/kg	0.0031	0.0031	0.012	0.012	mg/kg	U	U	0	1
2173	SRC-CU004-FI000029-012018	NULL	AROCLOR 1232	11141-16-5	NULL	NULL	mg/kg	0.0031	0.0031	0.012	0.012	mg/kg	U	U	0	1
2174	SRC-CU004-FI000029-012018	NULL	AROCLOR 1242	53469-21-9	NULL	NULL	mg/kg	0.0031	0.0031	0.012	0.012	mg/kg	U	U	0	1
2175	SRC-CU004-FI000029-012018	NULL	AROCLOR 1248	12672-29-6	NULL	NULL	mg/kg	0.0031	0.0031	0.012	0.012	mg/kg	U	U	0	1
2176	SRC-CU004-FI000029-012018	NULL	AROCLOR 1254	11097-69-1	NULL	NULL	mg/kg	0.0031	0.0031	0.012	0.012	mg/kg	U	U	0	1
2177	SRC-CU004-FI000029-012018	NULL	AROCLOR 1260	11096-82-5	NULL	NULL	mg/kg	0.0031	0.0031	0.012	0.012	mg/kg	U	U	0	1
2178	SRC-CU004-FI000029-012018	NULL	Moisture Content	WC002	15.5	15.5	%	1	1	1	1	%	NULL	NULL	1	1
2179	SRC-CU004-FI000029-012018	NULL	Total PCBs	1336-36-3	NULL	NULL	mg/kg	0.0031	0.0031	0.047	0.047	mg/kg	U	U	0	1
2180	SRC-CU004-FI000029-012018	NULL	Tri+ PCBs	TRI_PLUS_PCB	0.00298065	0.00298065	mg/kg	0.0031	0.0031	0.0031	0.0031	mg/kg	NULL	U	0	1
2181	SRC-CU004-FI000029-018024	NULL	AROCLOR 1016	12674-11-2	NULL	NULL	mg/kg	0.003	0.003	0.012	0.012	mg/kg	U	U	0	1
2182	SRC-CU004-FI000029-018024	NULL	AROCLOR 1221	11104-28-2	NULL	NULL	mg/kg	0.003	0.003	0.012	0.012	mg/kg	U	U	0	1
2183	SRC-CU004-FI000029-018024	NULL	AROCLOR 1232	11141-16-5	NULL	NULL	mg/kg	0.003	0.003	0.012	0.012	mg/kg	U	U	0	1
2184	SRC-CU004-FI000029-018024	NULL	AROCLOR 1242	53469-21-9	NULL	NULL	mg/kg	0.003	0.003	0.012	0.012	mg/kg	U	U	0	1
2185	SRC-CU004-FI000029-018024	NULL	AROCLOR 1248	12672-29-6	NULL	NULL	mg/kg	0.003	0.003	0.012	0.012	mg/kg	U	U	0	1
2186	SRC-CU004-FI000029-018024	NULL	AROCLOR 1254	11097-69-1	NULL	NULL	mg/kg	0.003	0.003	0.012	0.012	mg/kg	U	U	0	1
2187	SRC-CU004-FI000029-018024	NULL	AROCLOR 1260	11096-82-5	NULL	NULL	mg/kg	0.003	0.003	0.012	0.012	mg/kg	U	U	0	1
2188	SRC-CU004-FI000029-018024	NULL	Moisture Content	WC002	13.7	13.7	%	1	1	1	1	%	NULL	NULL	1	1
2189	SRC-CU004-FI000029-018024	NULL	Total PCBs	1336-36-3	NULL	NULL	mg/kg	0.003	0.003	0.046	0.046	mg/kg	U	U	0	1
2190	SRC-CU004-FI000029-018024	NULL	Tri+ PCBs	TRI_PLUS_PCB	0.0028845	0.0028845	mg/kg	0.003	0.003	0.003	0.003	mg/kg	NULL	U	0	1
2191	SRC-CU004-FI000029-024030	NULL	AROCLOR 1016	12674-11-2	NULL	NULL	mg/kg	0.005	0.005	0.012	0.012	mg/kg	U	U	0	1
2192	SRC-CU004-FI000029-024030	NULL	AROCLOR 1221	11104-28-2	NULL	NULL	mg/kg	0.005	0.005	0.012	0.012	mg/kg	U	U	0	1
2193	SRC-CU004-FI000029-024030	NULL	AROCLOR 1232	11141-16-5	NULL	NULL	mg/kg	0.005	0.005	0.012	0.012	mg/kg	U	U	0	1
2194	SRC-CU004-FI000029-024030	NULL	AROCLOR 1242	53469-21-9	NULL	NULL	mg/kg	0.005	0.005	0.012	0.012	mg/kg	U	U	0	1
2195	SRC-CU004-FI000029-024030	NULL	AROCLOR 1248	12672-29-6	NULL	NULL	mg/kg	0.005	0.005	0.012	0.012	mg/kg	U	U	0	1
2196	SRC-CU004-FI000029-024030	NULL	AROCLOR 1254	11097-69-1	NULL	NULL	mg/kg	0.005	0.005	0.012	0.012	mg/kg	U	U	0	1
2197	SRC-CU004-FI000029-024030	NULL	AROCLOR 1260	11096-82-5	NULL	NULL	mg/kg	0.005	0.005	0.012	0.012	mg/kg	U	U	0	1
2198	SRC-CU004-FI000029-024030	NULL	Moisture Content	WC002	18	18	%	0.019	0.019	0.019	0.019	%	NULL	NULL	1	1
2199	SRC-CU004-FI000029-024030	NULL	Total PCBs	1336-36-3	NULL	NULL	mg/kg	0.005	0.005	0.048	0.048	mg/kg	U	U	0	1
2200	SRC-CU004-FI000029-024030	NULL	Tri+ PCBs	TRI_PLUS_PCB	0.0048075	0.0048075	mg/kg	0.005	0.005	0.005	0.005	mg/kg	NULL	U	0	1
2201	SRC-CU004-FI000029-030036	NULL	AROCLOR 1016	12674-11-2	NULL	NULL	mg/kg	0.0049	0.0049	0.012	0.012	mg/kg	U	U	0	1
2202	SRC-CU004-FI000029-030036	NULL	AROCLOR 1221	11104-28-2	NULL	NULL	mg/kg	0.0049	0.0049	0.012	0.012	mg/kg	U	U	0	1
2203	SRC-CU004-FI000029-030036	NULL	AROCLOR 1232	11141-16-5	NULL	NULL	mg/kg	0.0049	0.0049	0.012	0.012	mg/kg	U	U	0	1
2204	SRC-CU004-FI000029-030036	NULL	AROCLOR 1242	53469-21-9	NULL	NULL	mg/kg	0.0049	0.0049	0.012	0.012	mg/kg	U	U	0	1
2205	SRC-CU004-FI000029-030036	NULL	AROCLOR 1248	12672-29-6	NULL	NULL	mg/kg	0.0049	0.0049	0.012	0.012	mg/kg	U	U	0	1
2206	SRC-CU004-FI000029-030036	NULL	AROCLOR 1254	11097-69-1	NULL	NULL	mg/kg	0.0049	0.0049	0.012	0.012	mg/kg	U	U	0	1
2207	SRC-CU004-FI000029-030036	NULL	AROCLOR 1260	11096-82-5	NULL	NULL	mg/kg	0.0049	0.0049	0.012	0.012	mg/kg	U	U	0	1
2208	SRC-CU004-FI000029-030036	NULL	Moisture Content	WC002	18	18	%	0.019	0.019	0.019	0.019	%	NULL	NULL	1	1
2209	SRC-CU004-FI000029-030036	NULL	Total PCBs	1336-36-3	NULL	NULL	mg/kg	0.0049	0.0049	0.047	0.047	mg/kg	U	U	0	1
2210	SRC-CU004-FI000029-030036	NULL	Tri+ PCBs	TRI_PLUS_PCB	0.00471135	0.00471135	mg/kg	0.0049	0.0049	0.0049	0.0049	mg/kg	NULL	U	0	1

Row ID	cu_id	node_id	dredge_pass	core_id	location_type	x_coord	y_coord	coord_system	sample_dt	collection_method	sample_name	sample_type	start_depth	end_depth	depth_unit
2211	RLC-CU004	SRN-CU004-029	Inventory	SRC-CU004-FI000029	Sediment Residual Core Location	735937.63	1613014.7	New York State Plane East (ft) NAD 83	9/27/09 12:25	Core	SRC-CU004-FI000029-036041	ENV	36	41	in
2212	RLC-CU004	SRN-CU004-029	Inventory	SRC-CU004-FI000029	Sediment Residual Core Location	735937.63	1613014.7	New York State Plane East (ft) NAD 83	9/27/09 12:25	Core	SRC-CU004-FI000029-036041	ENV	36	41	in
2213	RLC-CU004	SRN-CU004-029	Inventory	SRC-CU004-FI000029	Sediment Residual Core Location	735937.63	1613014.7	New York State Plane East (ft) NAD 83	9/27/09 12:25	Core	SRC-CU004-FI000029-036041	ENV	36	41	in
2214	RLC-CU004	SRN-CU004-029	Inventory	SRC-CU004-FI000029	Sediment Residual Core Location	735937.63	1613014.7	New York State Plane East (ft) NAD 83	9/27/09 12:25	Core	SRC-CU004-FI000029-036041	ENV	36	41	in
2215	RLC-CU004	SRN-CU004-029	Inventory	SRC-CU004-FI000029	Sediment Residual Core Location	735937.63	1613014.7	New York State Plane East (ft) NAD 83	9/27/09 12:25	Core	SRC-CU004-FI000029-036041	ENV	36	41	in
2216	RLC-CU004	SRN-CU004-029	Inventory	SRC-CU004-FI000029	Sediment Residual Core Location	735937.63	1613014.7	New York State Plane East (ft) NAD 83	9/27/09 12:25	Core	SRC-CU004-FI000029-036041	ENV	36	41	in
2217	RLC-CU004	SRN-CU004-029	Inventory	SRC-CU004-FI000029	Sediment Residual Core Location	735937.63	1613014.7	New York State Plane East (ft) NAD 83	9/27/09 12:25	Core	SRC-CU004-FI000029-036041	ENV	36	41	in
2218	RLC-CU004	SRN-CU004-029	Inventory	SRC-CU004-FI000029	Sediment Residual Core Location	735937.63	1613014.7	New York State Plane East (ft) NAD 83	9/27/09 12:25	Core	SRC-CU004-FI000029-036041	ENV	36	41	in
2219	RLC-CU004	SRN-CU004-029	Inventory	SRC-CU004-FI000029	Sediment Residual Core Location	735937.63	1613014.7	New York State Plane East (ft) NAD 83	9/27/09 12:25	Core	SRC-CU004-FI000029-036041	ENV	36	41	in
2220	RLC-CU004	SRN-CU004-029	Inventory	SRC-CU004-FI000029	Sediment Residual Core Location	735937.63	1613014.7	New York State Plane East (ft) NAD 83	9/27/09 12:25	Core	SRC-CU004-FI000029-036041	ENV	36	41	in
2221	RLC-CU004	SRN-CU004-029	Second Inventory	SRC-CU004-SI000029	Sediment Residual Core Location	735944.3	1613008.83	New York State Plane East (ft) NAD 83	10/21/09 10:09	Core	SRC-CU004-SI000029-000006	ENV	0	6	in
2222	RLC-CU004	SRN-CU004-029	Second Inventory	SRC-CU004-SI000029	Sediment Residual Core Location	735944.3	1613008.83	New York State Plane East (ft) NAD 83	10/21/09 10:09	Core	SRC-CU004-SI000029-000006	ENV	0	6	in
2223	RLC-CU004	SRN-CU004-029	Second Inventory	SRC-CU004-SI000029	Sediment Residual Core Location	735944.3	1613008.83	New York State Plane East (ft) NAD 83	10/21/09 10:09	Core	SRC-CU004-SI000029-000006	ENV	0	6	in
2224	RLC-CU004	SRN-CU004-029	Second Inventory	SRC-CU004-SI000029	Sediment Residual Core Location	735944.3	1613008.83	New York State Plane East (ft) NAD 83	10/21/09 10:09	Core	SRC-CU004-SI000029-000006	ENV	0	6	in
2225	RLC-CU004	SRN-CU004-029	Second Inventory	SRC-CU004-SI000029	Sediment Residual Core Location	735944.3	1613008.83	New York State Plane East (ft) NAD 83	10/21/09 10:09	Core	SRC-CU004-SI000029-000006	ENV	0	6	in
2226	RLC-CU004	SRN-CU004-029	Second Inventory	SRC-CU004-SI000029	Sediment Residual Core Location	735944.3	1613008.83	New York State Plane East (ft) NAD 83	10/21/09 10:09	Core	SRC-CU004-SI000029-000006	ENV	0	6	in
2227	RLC-CU004	SRN-CU004-029	Second Inventory	SRC-CU004-SI000029	Sediment Residual Core Location	735944.3	1613008.83	New York State Plane East (ft) NAD 83	10/21/09 10:09	Core	SRC-CU004-SI000029-000006	ENV	0	6	in
2228	RLC-CU004	SRN-CU004-029	Second Inventory	SRC-CU004-SI000029	Sediment Residual Core Location	735944.3	1613008.83	New York State Plane East (ft) NAD 83	10/21/09 10:09	Core	SRC-CU004-SI000029-000006	ENV	0	6	in
2229	RLC-CU004	SRN-CU004-029	Second Inventory	SRC-CU004-SI000029	Sediment Residual Core Location	735944.3	1613008.83	New York State Plane East (ft) NAD 83	10/21/09 10:09	Core	SRC-CU004-SI000029-000006	ENV	0	6	in
2230	RLC-CU004	SRN-CU004-029	Second Inventory	SRC-CU004-SI000029	Sediment Residual Core Location	735944.3	1613008.83	New York State Plane East (ft) NAD 83	10/21/09 10:09	Core	SRC-CU004-SI000029-000006	ENV	0	6	in
2231	RLC-CU004	SRN-CU004-030	Inventory	SRC-CU004-FI000030	Sediment Residual Core Location	736023.43	1613010.46	New York State Plane East (ft) NAD 83	9/27/09 12:35	Core	SRC-CU004-FI000030-000006	ENV	0	6	in
2232	RLC-CU004	SRN-CU004-030	Inventory	SRC-CU004-FI000030	Sediment Residual Core Location	736023.43	1613010.46	New York State Plane East (ft) NAD 83	9/27/09 12:35	Core	SRC-CU004-FI000030-000006	ENV	0	6	in
2233	RLC-CU004	SRN-CU004-030	Inventory	SRC-CU004-FI000030	Sediment Residual Core Location	736023.43	1613010.46	New York State Plane East (ft) NAD 83	9/27/09 12:35	Core	SRC-CU004-FI000030-000006	ENV	0	6	in
2234	RLC-CU004	SRN-CU004-030	Inventory	SRC-CU004-FI000030	Sediment Residual Core Location	736023.43	1613010.46	New York State Plane East (ft) NAD 83	9/27/09 12:35	Core	SRC-CU004-FI000030-000006	ENV	0	6	in
2235	RLC-CU004	SRN-CU004-030	Inventory	SRC-CU004-FI000030	Sediment Residual Core Location	736023.43	1613010.46	New York State Plane East (ft) NAD 83	9/27/09 12:35	Core	SRC-CU004-FI000030-000006	ENV	0	6	in
2236	RLC-CU004	SRN-CU004-030	Inventory	SRC-CU004-FI000030	Sediment Residual Core Location	736023.43	1613010.46	New York State Plane East (ft) NAD 83	9/27/09 12:35	Core	SRC-CU004-FI000030-000006	ENV	0	6	in
2237	RLC-CU004	SRN-CU004-030	Inventory	SRC-CU004-FI000030	Sediment Residual Core Location	736023.43	1613010.46	New York State Plane East (ft) NAD 83	9/27/09 12:35	Core	SRC-CU004-FI000030-000006	ENV	0	6	in
2238	RLC-CU004	SRN-CU004-030	Inventory	SRC-CU004-FI000030	Sediment Residual Core Location	736023.43	1613010.46	New York State Plane East (ft) NAD 83	9/27/09 12:35	Core	SRC-CU004-FI000030-000006	ENV	0	6	in
2239	RLC-CU004	SRN-CU004-030	Inventory	SRC-CU004-FI000030	Sediment Residual Core Location	736023.43	1613010.46	New York State Plane East (ft) NAD 83	9/27/09 12:35	Core	SRC-CU004-FI000030-000006	ENV	0	6	in
2240	RLC-CU004	SRN-CU004-030	Inventory	SRC-CU004-FI000030	Sediment Residual Core Location	736023.43	1613010.46	New York State Plane East (ft) NAD 83	9/27/09 12:35	Core	SRC-CU004-FI000030-000006	ENV	0	6	in
2241	RLC-CU004	SRN-CU004-030	Inventory	SRC-CU004-FI000030	Sediment Residual Core Location	736023.43	1613010.46	New York State Plane East (ft) NAD 83	9/27/09 12:35	Core	SRC-CU004-FI000030-006012	ENV	6	12	in
2242	RLC-CU004	SRN-CU004-030	Inventory	SRC-CU004-FI000030	Sediment Residual Core Location	736023.43	1613010.46	New York State Plane East (ft) NAD 83	9/27/09 12:35	Core	SRC-CU004-FI000030-006012	ENV	6	12	in
2243	RLC-CU004	SRN-CU004-030	Inventory	SRC-CU004-FI000030	Sediment Residual Core Location	736023.43	1613010.46	New York State Plane East (ft) NAD 83	9/27/09 12:35	Core	SRC-CU004-FI000030-006012	ENV	6	12	in
2244	RLC-CU004	SRN-CU004-030	Inventory	SRC-CU004-FI000030	Sediment Residual Core Location	736023.43	1613010.46	New York State Plane East (ft) NAD 83	9/27/09 12:35	Core	SRC-CU004-FI000030-006012	ENV	6	12	in
2245	RLC-CU004	SRN-CU004-030	Inventory	SRC-CU004-FI000030	Sediment Residual Core Location	736023.43	1613010.46	New York State Plane East (ft) NAD 83	9/27/09 12:35	Core	SRC-CU004-FI000030-006012	ENV	6	12	in
2246	RLC-CU004	SRN-CU004-030	Inventory	SRC-CU004-FI000030	Sediment Residual Core Location	736023.43	1613010.46	New York State Plane East (ft) NAD 83	9/27/09 12:35	Core	SRC-CU004-FI000030-006012	ENV	6	12	in
2247	RLC-CU004	SRN-CU004-030	Inventory	SRC-CU004-FI000030	Sediment Residual Core Location	736023.43	1613010.46	New York State Plane East (ft) NAD 83	9/27/09 12:35	Core	SRC-CU004-FI000030-006012	ENV	6	12	in
2248	RLC-CU004	SRN-CU004-030	Inventory	SRC-CU004-FI000030	Sediment Residual Core Location	736023.43	1613010.46	New York State Plane East (ft) NAD 83	9/27/09 12:35	Core	SRC-CU004-FI000030-006012	ENV	6	12	in
2249	RLC-CU004	SRN-CU004-030	Inventory	SRC-CU004-FI000030	Sediment Residual Core Location	736023.43	1613010.46	New York State Plane East (ft) NAD 83	9/27/09 12:35	Core	SRC-CU004-FI000030-006012	ENV	6	12	in
2250	RLC-CU004	SRN-CU004-030	Inventory	SRC-CU004-FI000030	Sediment Residual Core Location	736023.43	1613010.46	New York State Plane East (ft) NAD 83	9/27/09 12:35	Core	SRC-CU004-FI000030-006012	ENV	6	12	in
2251	RLC-CU004	SRN-CU004-030	Inventory	SRC-CU004-FI000030	Sediment Residual Core Location	736023.43	1613010.46	New York State Plane East (ft) NAD 83	9/27/09 12:35	Core	SRC-CU004-FI000030-012018	ENV	12	18	in
2252	RLC-CU004	SRN-CU004-030	Inventory	SRC-CU004-FI000030	Sediment Residual Core Location	736023.43	1613010.46	New York State Plane East (ft) NAD 83	9/27/09 12:35	Core	SRC-CU004-FI000030-012018	ENV	12	18	in
2253	RLC-CU004	SRN-CU004-030	Inventory	SRC-CU004-FI000030	Sediment Residual Core Location	736023.43	1613010.46	New York State Plane East (ft) NAD 83	9/27/09 12:35	Core	SRC-CU004-FI000030-012018	ENV	12	18	in
2254	RLC-CU004	SRN-CU004-030	Inventory	SRC-CU004-FI000030	Sediment Residual Core Location	736023.43	1613010.46	New York State Plane East (ft) NAD 83	9/27/09 12:35	Core	SRC-CU004-FI000030-012018	ENV	12	18	in
2255	RLC-CU004	SRN-CU004-030	Inventory	SRC-CU004-FI000030	Sediment Residual Core Location	736023.43	1613010.46	New York State Plane East (ft) NAD 83	9/27/09 12:35	Core	SRC-CU004-FI000030-012018	ENV	12	18	in
2256	RLC-CU004	SRN-CU004-030	Inventory	SRC-CU004-FI000030	Sediment Residual Core Location	736023.43	1613010.46	New York State Plane East (ft) NAD 83	9/27/09 12:35	Core	SRC-CU004-FI000030-012018	ENV	12	18	in
2257	RLC-CU004	SRN-CU004-030	Inventory	SRC-CU004-FI000030	Sediment Residual Core Location	736023.43	1613010.46	New York State Plane East (ft) NAD 83	9/27/09 12:35	Core	SRC-CU004-FI000030-012018	ENV	12	18	in
2258	RLC-CU004	SRN-CU004-030	Inventory	SRC-CU004-FI000030	Sediment Residual Core Location	736023.43	1613010.46	New York State Plane East (ft) NAD 83	9/27/09 12:35	Core	SRC-CU004-FI000030-012018	ENV	12	18	in
2259	RLC-CU004	SRN-CU004-030	Inventory	SRC-CU004-FI000030	Sediment Residual Core Location	736023.43	1613010.46	New York State Plane East (ft) NAD 83	9/27/09 12:35	Core	SRC-CU004-FI000030-012018	ENV	12	18	in
2260	RLC-CU004	SRN-CU004-030	Inventory	SRC-CU004-FI000030	Sediment Residual Core Location	736023.43	1613010.46	New York State Plane East (ft) NAD 83	9/27/09 12:35	Core	SRC-CU004-FI000030-012018	ENV	12	18	in
2261	RLC-CU004	SRN-CU004-030	Inventory	SRC-CU004-FI000030	Sediment Residual Core Location	736023.43	1613010.46	New York State Plane East (ft) NAD 83	9/27/09 12:35	Core	SRC-CU004-FI000030-018024	ENV	18	24	in
2262	RLC-CU004	SRN-CU004-030	Inventory	SRC-CU004-FI000030	Sediment Residual Core Location	736023.43	1613010.46	New York State Plane East (ft) NAD 83	9/27/09 12:35	Core	SRC-CU004-FI000030-018024	ENV	18	24	in
2263	RLC-CU004	SRN-CU004-030	Inventory	SRC-CU004-FI000030	Sediment Residual Core Location	736023.43	1613010.46	New York State Plane East (ft) NAD 83	9/27/09 12:35	Core	SRC-CU004-FI000030-018024	ENV	18	24	in
2264	RLC-CU004	SRN-CU004-030	Inventory	SRC-CU004-FI000030	Sediment Residual Core Location	736023.43	1613010.46	New York State Plane East (ft) NAD 83	9/27/09 12:35	Core	SRC-CU004-FI000030-018024	ENV	18	24	in
2265	RLC-CU004	SRN-CU004-030	Inventory	SRC-CU004-FI000030	Sediment Residual Core Location	736023.43	1613010.46	New York State Plane East (ft) NAD 83	9/27/09 12:35	Core	SRC-CU004-FI000030-018024	ENV	18	24	in
2266	RLC-CU004	SRN-CU004-030	Inventory	SRC-CU004-FI000030	Sediment Residual Core Location	736023.43	1613010.46	New York State Plane East (ft) NAD 83	9/27/09 12:35	Core	SRC-CU004-FI000030-018024	ENV	18	24	in
2267	RLC-CU004	SRN-CU004-030	Inventory	SRC-CU004-FI000030	Sediment Residual Core Location	736023.43	1613010.46	New York State Plane East (ft) NAD 83	9/27/09 12:35	Core	SRC-CU004-FI000030-018024	ENV	18	24	in
2268	RLC-CU004	SRN-CU004-030	Inventory	SRC-CU004-FI000030	Sediment Residual Core Location	736023.43	1613010.46	New York State Plane East (ft) NAD 83	9/27/09 12:35	Core	SRC-CU004-FI000030-018024	ENV	18	24	in
2269	RLC-CU004	SRN-CU004-030	Inventory	SRC-CU004-FI000030	Sediment Residual Core Location	736023.43	1613010.46	New York State Plane East (ft) NAD 83	9/27/09 12:35	Core	SRC-CU004-FI000030-018024	ENV	18	24	in
2270	RLC-CU004	SRN-CU004-030	Inventory	SRC-CU004-FI000030	Sediment Residual Core Location	736023.43	1613010.46	New York State Plane East (ft) NAD 83	9/27/09 12:35	Core	SRC-CU004-FI000030-018024	ENV	18	24	in
2271	RLC-CU004	SRN-CU004-030	Inventory	SRC-CU004-FI000030	Sediment Residual Core Location	736023.43	1613010.46	New York State Plane East (ft) NAD 83	9/27/09 12:35	Core	SRC-CU004-FI000030-024030	ENV	24	30	in
2272	RLC-CU004	SRN-CU004-030	Inventory	SRC-CU004-FI000030	Sediment Residual Core Location	736023.43	1613010.46	New York State Plane East (ft) NAD 83	9/27/09 12:35	Core	SRC-CU004-FI000030-024030	ENV	24	30	in
2273	RLC-CU004	SRN-CU004-030	Inventory	SRC-CU004-FI000030	Sediment Residual Core Location	736023.43	1613010.46	New York State Plane East (ft) NAD 83	9/27/09 12:35	Core	SRC-CU004-FI000030-024030	ENV	24	30	in
2274	RLC-CU004	SRN-CU004-030	Inventory	SRC-CU004-FI000030	Sediment Residual Core Location	736023.43	1613010.46	New York State Plane East (ft) NAD 83	9/27/09 12:35	Core	SRC-CU004-FI000030-024030	ENV	24	30	in
2275	RLC-CU004	SRN-CU004-030	Inventory	SRC-CU004-FI000030	Sediment Residual Core Location	736023.43	1613010.46	New York State Plane East (ft) NAD 83	9/27/09 12:35	Core	SRC-CU004-FI000030-024030	ENV	24	30	in

Row ID	sample_name	dup_parent_sample_name	analyte_name	cas_rn	Lab_Reported_Result	Verified_Result	result_unit	Lab_Reported_MDL	Verified_MDL	Lab_Reported_RL	Verified_RL	limit_unit	Lab_Reported_Qualifier	Verified_Qualifier	Detected	Reportable
2211	SRC-CU004-FI000029-036041	NULL	AROCLOR 1016	12674-11-2	NULL	NULL	mg/kg	0.0049	0.0049	0.012	0.012	mg/kg	U	U	0	1
2212	SRC-CU004-FI000029-036041	NULL	AROCLOR 1221	11104-28-2	NULL	NULL	mg/kg	0.0049	0.0049	0.012	0.012	mg/kg	U	U	0	1
2213	SRC-CU004-FI000029-036041	NULL	AROCLOR 1232	11141-16-5	NULL	NULL	mg/kg	0.0049	0.0049	0.012	0.012	mg/kg	U	U	0	1
2214	SRC-CU004-FI000029-036041	NULL	AROCLOR 1242	53469-21-9	NULL	NULL	mg/kg	0.0049	0.0049	0.012	0.012	mg/kg	U	U	0	1
2215	SRC-CU004-FI000029-036041	NULL	AROCLOR 1248	12672-29-6	NULL	NULL	mg/kg	0.0049	0.0049	0.012	0.012	mg/kg	U	U	0	1
2216	SRC-CU004-FI000029-036041	NULL	AROCLOR 1254	11097-69-1	NULL	NULL	mg/kg	0.0049	0.0049	0.012	0.012	mg/kg	U	U	0	1
2217	SRC-CU004-FI000029-036041	NULL	AROCLOR 1260	11096-82-5	NULL	NULL	mg/kg	0.0049	0.0049	0.012	0.012	mg/kg	U	U	0	1
2218	SRC-CU004-FI000029-036041	NULL	Moisture Content	WC002	15	15	%	0.02	0.02	0.02	0.02	%	NULL	NULL	1	1
2219	SRC-CU004-FI000029-036041	NULL	Total PCBs	1336-36-3	NULL	NULL	mg/kg	0.0049	0.0049	0.047	0.047	mg/kg	U	U	0	1
2220	SRC-CU004-FI000029-036041	NULL	Tri+ PCBs	TRI_PLUS_PCB	0.00471135	0.00471135	mg/kg	0.0049	0.0049	0.0049	0.0049	mg/kg	NULL	U	0	1
2221	SRC-CU004-SI000029-000006	NULL	AROCLOR 1016	12674-11-2	NULL	NULL	mg/kg	0.01	0.01	0.024	0.024	mg/kg	U	U	0	1
2222	SRC-CU004-SI000029-000006	NULL	AROCLOR 1221	11104-28-2	0.54	0.54	mg/kg	0.01	0.01	0.024	0.024	mg/kg	NULL	NULL	1	1
2223	SRC-CU004-SI000029-000006	NULL	AROCLOR 1232	11141-16-5	NULL	NULL	mg/kg	0.01	0.01	0.024	0.024	mg/kg	U	U	0	1
2224	SRC-CU004-SI000029-000006	NULL	AROCLOR 1242	53469-21-9	0.065	0.065	mg/kg	0.01	0.01	0.024	0.024	mg/kg	NULL	NULL	1	1
2225	SRC-CU004-SI000029-000006	NULL	AROCLOR 1248	12672-29-6	NULL	NULL	mg/kg	0.01	0.01	0.024	0.024	mg/kg	U	U	0	1
2226	SRC-CU004-SI000029-000006	NULL	AROCLOR 1254	11097-69-1	NULL	NULL	mg/kg	0.01	0.01	0.024	0.024	mg/kg	U	U	0	1
2227	SRC-CU004-SI000029-000006	NULL	AROCLOR 1260	11096-82-5	NULL	NULL	mg/kg	0.01	0.01	0.024	0.024	mg/kg	U	U	0	1
2228	SRC-CU004-SI000029-000006	NULL	Moisture Content	WC002	20	20	%	0.018	0.018	0.018	0.018	%	NULL	NULL	1	1
2229	SRC-CU004-SI000029-000006	NULL	Total PCBs	1336-36-3	0.605	0.605	mg/kg	0.01	0.01	0.097	0.097	mg/kg	NULL	NULL	1	1
2230	SRC-CU004-SI000029-000006	NULL	Tri+ PCBs	TRI_PLUS_PCB	0.13447	0.13447	mg/kg	0.01	0.01	0.01	0.01	mg/kg	NULL	NULL	1	1
2231	SRC-CU004-FI000030-000006	NULL	AROCLOR 1016	12674-11-2	NULL	NULL	mg/kg	0.54	0.54	1.3	1.3	mg/kg	U	U	0	1
2232	SRC-CU004-FI000030-000006	NULL	AROCLOR 1221	11104-28-2	44	44	mg/kg	0.54	0.54	1.3	1.3	mg/kg	NULL	NULL	1	1
2233	SRC-CU004-FI000030-000006	NULL	AROCLOR 1232	11141-16-5	NULL	NULL	mg/kg	0.54	0.54	1.3	1.3	mg/kg	U	U	0	1
2234	SRC-CU004-FI000030-000006	NULL	AROCLOR 1242	53469-21-9	24	24	mg/kg	0.54	0.54	1.3	1.3	mg/kg	NULL	NULL	1	1
2235	SRC-CU004-FI000030-000006	NULL	AROCLOR 1248	12672-29-6	NULL	NULL	mg/kg	0.54	0.54	1.3	1.3	mg/kg	U	U	0	1
2236	SRC-CU004-FI000030-000006	NULL	AROCLOR 1254	11097-69-1	NULL	NULL	mg/kg	0.54	0.54	1.3	1.3	mg/kg	U	U	0	1
2237	SRC-CU004-FI000030-000006	NULL	AROCLOR 1260	11096-82-5	NULL	NULL	mg/kg	0.54	0.54	1.3	1.3	mg/kg	U	U	0	1
2238	SRC-CU004-FI000030-000006	NULL	Moisture Content	WC002	24	24	%	0.02	0.02	0.02	0.02	%	NULL	NULL	1	1
2239	SRC-CU004-FI000030-000006	NULL	Total PCBs	1336-36-3	68	68	mg/kg	0.54	0.54	5.2	5.2	mg/kg	NULL	J	1	1
2240	SRC-CU004-FI000030-000006	NULL	Tri+ PCBs	TRI_PLUS_PCB	27.57365	27.57365	mg/kg	0.54	0.54	0.54	0.54	mg/kg	NULL	NULL	1	1
2241	SRC-CU004-FI000030-006012	NULL	AROCLOR 1016	12674-11-2	NULL	NULL	mg/kg	0.15	0.15	0.57	0.57	mg/kg	U	U	0	1
2242	SRC-CU004-FI000030-006012	NULL	AROCLOR 1221	11104-28-2	11	11	mg/kg	0.15	0.15	0.57	0.57	mg/kg	NULL	NULL	1	1
2243	SRC-CU004-FI000030-006012	NULL	AROCLOR 1232	11141-16-5	NULL	NULL	mg/kg	0.15	0.15	0.57	0.57	mg/kg	U	U	0	1
2244	SRC-CU004-FI000030-006012	NULL	AROCLOR 1242	53469-21-9	9.1	9.1	mg/kg	0.15	0.15	0.57	0.57	mg/kg	NULL	NULL	1	1
2245	SRC-CU004-FI000030-006012	NULL	AROCLOR 1248	12672-29-6	NULL	NULL	mg/kg	0.15	0.15	0.57	0.57	mg/kg	U	U	0	1
2246	SRC-CU004-FI000030-006012	NULL	AROCLOR 1254	11097-69-1	NULL	NULL	mg/kg	0.15	0.15	0.57	0.57	mg/kg	U	U	0	1
2247	SRC-CU004-FI000030-006012	NULL	AROCLOR 1260	11096-82-5	NULL	NULL	mg/kg	0.15	0.15	0.57	0.57	mg/kg	U	U	0	1
2248	SRC-CU004-FI000030-006012	NULL	Moisture Content	WC002	29.2	29.2	%	1	1	1	1	%	NULL	NULL	1	1
2249	SRC-CU004-FI000030-006012	NULL	Total PCBs	1336-36-3	20	20	mg/kg	0.15	0.15	2.3	2.3	mg/kg	NULL	NULL	1	1
2250	SRC-CU004-FI000030-006012	NULL	Tri+ PCBs	TRI_PLUS_PCB	9.674625	9.674625	mg/kg	0.15	0.15	0.15	0.15	mg/kg	NULL	NULL	1	1
2251	SRC-CU004-FI000030-012018	NULL	AROCLOR 1016	12674-11-2	NULL	NULL	mg/kg	0.0032	0.0032	0.012	0.012	mg/kg	U	U	0	1
2252	SRC-CU004-FI000030-012018	NULL	AROCLOR 1221	11104-28-2	0.075	0.075	mg/kg	0.0032	0.0032	0.012	0.012	mg/kg	NULL	NULL	1	1
2253	SRC-CU004-FI000030-012018	NULL	AROCLOR 1232	11141-16-5	NULL	NULL	mg/kg	0.0032	0.0032	0.012	0.012	mg/kg	U	U	0	1
2254	SRC-CU004-FI000030-012018	NULL	AROCLOR 1242	53469-21-9	0.045	0.045	mg/kg	0.0032	0.0032	0.012	0.012	mg/kg	NULL	NULL	1	1
2255	SRC-CU004-FI000030-012018	NULL	AROCLOR 1248	12672-29-6	NULL	NULL	mg/kg	0.0032	0.0032	0.012	0.012	mg/kg	U	U	0	1
2256	SRC-CU004-FI000030-012018	NULL	AROCLOR 1254	11097-69-1	0.0093	0.0093	mg/kg	0.0032	0.0032	0.012	0.012	mg/kg	J	J	1	1
2257	SRC-CU004-FI000030-012018	NULL	AROCLOR 1260	11096-82-5	NULL	NULL	mg/kg	0.0032	0.0032	0.012	0.012	mg/kg	U	U	0	1
2258	SRC-CU004-FI000030-012018	NULL	Moisture Content	WC002	19.4	19.4	%	1	1	1	1	%	NULL	NULL	1	1
2259	SRC-CU004-FI000030-012018	NULL	Total PCBs	1336-36-3	0.13	0.13	mg/kg	0.0032	0.0032	0.05	0.05	mg/kg	NULL	NULL	1	1
2260	SRC-CU004-FI000030-012018	NULL	Tri+ PCBs	TRI_PLUS_PCB	0.0585735	0.0585735	mg/kg	0.0032	0.0032	0.0032	0.0032	mg/kg	NULL	NULL	1	1
2261	SRC-CU004-FI000030-018024	NULL	AROCLOR 1016	12674-11-2	NULL	NULL	mg/kg	0.0037	0.0037	0.014	0.014	mg/kg	U	U	0	1
2262	SRC-CU004-FI000030-018024	NULL	AROCLOR 1221	11104-28-2	NULL	NULL	mg/kg	0.0037	0.0037	0.014	0.014	mg/kg	U	U	0	1
2263	SRC-CU004-FI000030-018024	NULL	AROCLOR 1232	11141-16-5	NULL	NULL	mg/kg	0.0037	0.0037	0.014	0.014	mg/kg	U	U	0	1
2264	SRC-CU004-FI000030-018024	NULL	AROCLOR 1242	53469-21-9	NULL	NULL	mg/kg	0.0037	0.0037	0.014	0.014	mg/kg	U	U	0	1
2265	SRC-CU004-FI000030-018024	NULL	AROCLOR 1248	12672-29-6	NULL	NULL	mg/kg	0.0037	0.0037	0.014	0.014	mg/kg	U	U	0	1
2266	SRC-CU004-FI000030-018024	NULL	AROCLOR 1254	11097-69-1	NULL	NULL	mg/kg	0.0037	0.0037	0.014	0.014	mg/kg	U	U	0	1
2267	SRC-CU004-FI000030-018024	NULL	AROCLOR 1260	11096-82-5	NULL	NULL	mg/kg	0.0037	0.0037	0.014	0.014	mg/kg	U	U	0	1
2268	SRC-CU004-FI000030-018024	NULL	Moisture Content	WC002	30.5	30.5	%	1	1	1	1	%	NULL	NULL	1	1
2269	SRC-CU004-FI000030-018024	NULL	Total PCBs	1336-36-3	NULL	NULL	mg/kg	0.0037	0.0037	0.058	0.058	mg/kg	U	U	0	1
2270	SRC-CU004-FI000030-018024	NULL	Tri+ PCBs	TRI_PLUS_PCB	0.00355755	0.00355755	mg/kg	0.0037	0.0037	0.0037	0.0037	mg/kg	NULL	U	0	1
2271	SRC-CU004-FI000030-024030	NULL	AROCLOR 1016	12674-11-2	NULL	NULL	mg/kg	0.0055	0.0055	0.013	0.013	mg/kg	U	U	0	1
2272	SRC-CU004-FI000030-024030	NULL	AROCLOR 1221	11104-28-2	NULL	NULL	mg/kg	0.0055	0.0055	0.013	0.013	mg/kg	U	U	0	1
2273	SRC-CU004-FI000030-024030	NULL	AROCLOR 1232	11141-16-5	NULL	NULL	mg/kg	0.0055	0.0055	0.013	0.013	mg/kg	U	U	0	1
2274	SRC-CU004-FI000030-024030	NULL	AROCLOR 1242	53469-21-9	NULL	NULL	mg/kg	0.0055	0.0055	0.013	0.013	mg/kg	U	U	0	1
2275	SRC-CU004-FI000030-024030	NULL	AROCLOR 1248	12672-29-6	NULL	NULL	mg/kg	0.0055	0.0055	0.013	0.013	mg/kg	U	U	0	1

Row ID	cu_id	node_id	dredge_pass	core_id	location_type	x_coord	y_coord	coord_system	sample_dt	collection_method	sample_name	sample_type	start_depth	end_depth	depth_unit
2276	RLC-CU004	SRN-CU004-030	Inventory	SRC-CU004-FI000030	Sediment Residual Core Location	736023.43	1613010.46	New York State Plane East (ft) NAD 83	9/27/09 12:35	Core	SRC-CU004-FI000030-024030	ENV	24	30	in
2277	RLC-CU004	SRN-CU004-030	Inventory	SRC-CU004-FI000030	Sediment Residual Core Location	736023.43	1613010.46	New York State Plane East (ft) NAD 83	9/27/09 12:35	Core	SRC-CU004-FI000030-024030	ENV	24	30	in
2278	RLC-CU004	SRN-CU004-030	Inventory	SRC-CU004-FI000030	Sediment Residual Core Location	736023.43	1613010.46	New York State Plane East (ft) NAD 83	9/27/09 12:35	Core	SRC-CU004-FI000030-024030	ENV	24	30	in
2279	RLC-CU004	SRN-CU004-030	Inventory	SRC-CU004-FI000030	Sediment Residual Core Location	736023.43	1613010.46	New York State Plane East (ft) NAD 83	9/27/09 12:35	Core	SRC-CU004-FI000030-024030	ENV	24	30	in
2280	RLC-CU004	SRN-CU004-030	Inventory	SRC-CU004-FI000030	Sediment Residual Core Location	736023.43	1613010.46	New York State Plane East (ft) NAD 83	9/27/09 12:35	Core	SRC-CU004-FI000030-024030	ENV	24	30	in
2281	RLC-CU004	SRN-CU004-030	Second Inventory	SRC-CU004-SI000030	Sediment Residual Core Location	736020.55	1613010.6	New York State Plane East (ft) NAD 83	10/21/09 9:59	Core	SRC-CU004-SI000030-000006	ENV	0	6	in
2282	RLC-CU004	SRN-CU004-030	Second Inventory	SRC-CU004-SI000030	Sediment Residual Core Location	736020.55	1613010.6	New York State Plane East (ft) NAD 83	10/21/09 9:59	Core	SRC-CU004-SI000030-000006	ENV	0	6	in
2283	RLC-CU004	SRN-CU004-030	Second Inventory	SRC-CU004-SI000030	Sediment Residual Core Location	736020.55	1613010.6	New York State Plane East (ft) NAD 83	10/21/09 9:59	Core	SRC-CU004-SI000030-000006	ENV	0	6	in
2284	RLC-CU004	SRN-CU004-030	Second Inventory	SRC-CU004-SI000030	Sediment Residual Core Location	736020.55	1613010.6	New York State Plane East (ft) NAD 83	10/21/09 9:59	Core	SRC-CU004-SI000030-000006	ENV	0	6	in
2285	RLC-CU004	SRN-CU004-030	Second Inventory	SRC-CU004-SI000030	Sediment Residual Core Location	736020.55	1613010.6	New York State Plane East (ft) NAD 83	10/21/09 9:59	Core	SRC-CU004-SI000030-000006	ENV	0	6	in
2286	RLC-CU004	SRN-CU004-030	Second Inventory	SRC-CU004-SI000030	Sediment Residual Core Location	736020.55	1613010.6	New York State Plane East (ft) NAD 83	10/21/09 9:59	Core	SRC-CU004-SI000030-000006	ENV	0	6	in
2287	RLC-CU004	SRN-CU004-030	Second Inventory	SRC-CU004-SI000030	Sediment Residual Core Location	736020.55	1613010.6	New York State Plane East (ft) NAD 83	10/21/09 9:59	Core	SRC-CU004-SI000030-000006	ENV	0	6	in
2288	RLC-CU004	SRN-CU004-030	Second Inventory	SRC-CU004-SI000030	Sediment Residual Core Location	736020.55	1613010.6	New York State Plane East (ft) NAD 83	10/21/09 9:59	Core	SRC-CU004-SI000030-000006	ENV	0	6	in
2289	RLC-CU004	SRN-CU004-030	Second Inventory	SRC-CU004-SI000030	Sediment Residual Core Location	736020.55	1613010.6	New York State Plane East (ft) NAD 83	10/21/09 9:59	Core	SRC-CU004-SI000030-000006	ENV	0	6	in
2290	RLC-CU004	SRN-CU004-030	Second Inventory	SRC-CU004-SI000030	Sediment Residual Core Location	736020.55	1613010.6	New York State Plane East (ft) NAD 83	10/21/09 9:59	Core	SRC-CU004-SI000030-000006	ENV	0	6	in
2291	RLC-CU004	SRN-CU004-030	Second Inventory	SRC-CU004-SI000030	Sediment Residual Core Location	736020.55	1613010.6	New York State Plane East (ft) NAD 83	10/21/09 9:59	Core	SRC-CU004-SI000030-006012	ENV	6	12	in
2292	RLC-CU004	SRN-CU004-030	Second Inventory	SRC-CU004-SI000030	Sediment Residual Core Location	736020.55	1613010.6	New York State Plane East (ft) NAD 83	10/21/09 9:59	Core	SRC-CU004-SI000030-006012	ENV	6	12	in
2293	RLC-CU004	SRN-CU004-030	Second Inventory	SRC-CU004-SI000030	Sediment Residual Core Location	736020.55	1613010.6	New York State Plane East (ft) NAD 83	10/21/09 9:59	Core	SRC-CU004-SI000030-006012	ENV	6	12	in
2294	RLC-CU004	SRN-CU004-030	Second Inventory	SRC-CU004-SI000030	Sediment Residual Core Location	736020.55	1613010.6	New York State Plane East (ft) NAD 83	10/21/09 9:59	Core	SRC-CU004-SI000030-006012	ENV	6	12	in
2295	RLC-CU004	SRN-CU004-030	Second Inventory	SRC-CU004-SI000030	Sediment Residual Core Location	736020.55	1613010.6	New York State Plane East (ft) NAD 83	10/21/09 9:59	Core	SRC-CU004-SI000030-006012	ENV	6	12	in
2296	RLC-CU004	SRN-CU004-030	Second Inventory	SRC-CU004-SI000030	Sediment Residual Core Location	736020.55	1613010.6	New York State Plane East (ft) NAD 83	10/21/09 9:59	Core	SRC-CU004-SI000030-006012	ENV	6	12	in
2297	RLC-CU004	SRN-CU004-030	Second Inventory	SRC-CU004-SI000030	Sediment Residual Core Location	736020.55	1613010.6	New York State Plane East (ft) NAD 83	10/21/09 9:59	Core	SRC-CU004-SI000030-006012	ENV	6	12	in
2298	RLC-CU004	SRN-CU004-030	Second Inventory	SRC-CU004-SI000030	Sediment Residual Core Location	736020.55	1613010.6	New York State Plane East (ft) NAD 83	10/21/09 9:59	Core	SRC-CU004-SI000030-006012	ENV	6	12	in
2299	RLC-CU004	SRN-CU004-030	Second Inventory	SRC-CU004-SI000030	Sediment Residual Core Location	736020.55	1613010.6	New York State Plane East (ft) NAD 83	10/21/09 9:59	Core	SRC-CU004-SI000030-006012	ENV	6	12	in
2300	RLC-CU004	SRN-CU004-030	Second Inventory	SRC-CU004-SI000030	Sediment Residual Core Location	736020.55	1613010.6	New York State Plane East (ft) NAD 83	10/21/09 9:59	Core	SRC-CU004-SI000030-006012	ENV	6	12	in
2301	RLC-CU004	SRN-CU004-030	Second Inventory	SRC-CU004-SI000030	Sediment Residual Core Location	736020.55	1613010.6	New York State Plane East (ft) NAD 83	10/21/09 9:59	Core	SRC-CU004-SI000030-012018	ENV	12	18	in
2302	RLC-CU004	SRN-CU004-030	Second Inventory	SRC-CU004-SI000030	Sediment Residual Core Location	736020.55	1613010.6	New York State Plane East (ft) NAD 83	10/21/09 9:59	Core	SRC-CU004-SI000030-012018	ENV	12	18	in
2303	RLC-CU004	SRN-CU004-030	Second Inventory	SRC-CU004-SI000030	Sediment Residual Core Location	736020.55	1613010.6	New York State Plane East (ft) NAD 83	10/21/09 9:59	Core	SRC-CU004-SI000030-012018	ENV	12	18	in
2304	RLC-CU004	SRN-CU004-030	Second Inventory	SRC-CU004-SI000030	Sediment Residual Core Location	736020.55	1613010.6	New York State Plane East (ft) NAD 83	10/21/09 9:59	Core	SRC-CU004-SI000030-012018	ENV	12	18	in
2305	RLC-CU004	SRN-CU004-030	Second Inventory	SRC-CU004-SI000030	Sediment Residual Core Location	736020.55	1613010.6	New York State Plane East (ft) NAD 83	10/21/09 9:59	Core	SRC-CU004-SI000030-012018	ENV	12	18	in
2306	RLC-CU004	SRN-CU004-030	Second Inventory	SRC-CU004-SI000030	Sediment Residual Core Location	736020.55	1613010.6	New York State Plane East (ft) NAD 83	10/21/09 9:59	Core	SRC-CU004-SI000030-012018	ENV	12	18	in
2307	RLC-CU004	SRN-CU004-030	Second Inventory	SRC-CU004-SI000030	Sediment Residual Core Location	736020.55	1613010.6	New York State Plane East (ft) NAD 83	10/21/09 9:59	Core	SRC-CU004-SI000030-012018	ENV	12	18	in
2308	RLC-CU004	SRN-CU004-030	Second Inventory	SRC-CU004-SI000030	Sediment Residual Core Location	736020.55	1613010.6	New York State Plane East (ft) NAD 83	10/21/09 9:59	Core	SRC-CU004-SI000030-012018	ENV	12	18	in
2309	RLC-CU004	SRN-CU004-030	Second Inventory	SRC-CU004-SI000030	Sediment Residual Core Location	736020.55	1613010.6	New York State Plane East (ft) NAD 83	10/21/09 9:59	Core	SRC-CU004-SI000030-012018	ENV	12	18	in
2310	RLC-CU004	SRN-CU004-030	Second Inventory	SRC-CU004-SI000030	Sediment Residual Core Location	736020.55	1613010.6	New York State Plane East (ft) NAD 83	10/21/09 9:59	Core	SRC-CU004-SI000030-012018	ENV	12	18	in
2311	RLC-CU004	SRN-CU004-030	Second Inventory	SRC-CU004-SI000030	Sediment Residual Core Location	736020.55	1613010.6	New York State Plane East (ft) NAD 83	10/21/09 9:59	Core	SRC-CU004-SI000030-018024	ENV	18	24	in
2312	RLC-CU004	SRN-CU004-030	Second Inventory	SRC-CU004-SI000030	Sediment Residual Core Location	736020.55	1613010.6	New York State Plane East (ft) NAD 83	10/21/09 9:59	Core	SRC-CU004-SI000030-018024	ENV	18	24	in
2313	RLC-CU004	SRN-CU004-030	Second Inventory	SRC-CU004-SI000030	Sediment Residual Core Location	736020.55	1613010.6	New York State Plane East (ft) NAD 83	10/21/09 9:59	Core	SRC-CU004-SI000030-018024	ENV	18	24	in
2314	RLC-CU004	SRN-CU004-030	Second Inventory	SRC-CU004-SI000030	Sediment Residual Core Location	736020.55	1613010.6	New York State Plane East (ft) NAD 83	10/21/09 9:59	Core	SRC-CU004-SI000030-018024	ENV	18	24	in
2315	RLC-CU004	SRN-CU004-030	Second Inventory	SRC-CU004-SI000030	Sediment Residual Core Location	736020.55	1613010.6	New York State Plane East (ft) NAD 83	10/21/09 9:59	Core	SRC-CU004-SI000030-018024	ENV	18	24	in
2316	RLC-CU004	SRN-CU004-030	Second Inventory	SRC-CU004-SI000030	Sediment Residual Core Location	736020.55	1613010.6	New York State Plane East (ft) NAD 83	10/21/09 9:59	Core	SRC-CU004-SI000030-018024	ENV	18	24	in
2317	RLC-CU004	SRN-CU004-030	Second Inventory	SRC-CU004-SI000030	Sediment Residual Core Location	736020.55	1613010.6	New York State Plane East (ft) NAD 83	10/21/09 9:59	Core	SRC-CU004-SI000030-018024	ENV	18	24	in
2318	RLC-CU004	SRN-CU004-030	Second Inventory	SRC-CU004-SI000030	Sediment Residual Core Location	736020.55	1613010.6	New York State Plane East (ft) NAD 83	10/21/09 9:59	Core	SRC-CU004-SI000030-018024	ENV	18	24	in
2319	RLC-CU004	SRN-CU004-030	Second Inventory	SRC-CU004-SI000030	Sediment Residual Core Location	736020.55	1613010.6	New York State Plane East (ft) NAD 83	10/21/09 9:59	Core	SRC-CU004-SI000030-018024	ENV	18	24	in
2320	RLC-CU004	SRN-CU004-030	Second Inventory	SRC-CU004-SI000030	Sediment Residual Core Location	736020.55	1613010.6	New York State Plane East (ft) NAD 83	10/21/09 9:59	Core	SRC-CU004-SI000030-018024	ENV	18	24	in
2321	RLC-CU004	SRN-CU004-030	Second Inventory	SRC-CU004-SI000030	Sediment Residual Core Location	736020.55	1613010.6	New York State Plane East (ft) NAD 83	10/21/09 9:59	Core	SRC-CU004-SI000030-BD0001	DUP	0	6	in
2322	RLC-CU004	SRN-CU004-030	Second Inventory	SRC-CU004-SI000030	Sediment Residual Core Location	736020.55	1613010.6	New York State Plane East (ft) NAD 83	10/21/09 9:59	Core	SRC-CU004-SI000030-BD0001	DUP	0	6	in
2323	RLC-CU004	SRN-CU004-030	Second Inventory	SRC-CU004-SI000030	Sediment Residual Core Location	736020.55	1613010.6	New York State Plane East (ft) NAD 83	10/21/09 9:59	Core	SRC-CU004-SI000030-BD0001	DUP	0	6	in
2324	RLC-CU004	SRN-CU004-030	Second Inventory	SRC-CU004-SI000030	Sediment Residual Core Location	736020.55	1613010.6	New York State Plane East (ft) NAD 83	10/21/09 9:59	Core	SRC-CU004-SI000030-BD0001	DUP	0	6	in
2325	RLC-CU004	SRN-CU004-030	Second Inventory	SRC-CU004-SI000030	Sediment Residual Core Location	736020.55	1613010.6	New York State Plane East (ft) NAD 83	10/21/09 9:59	Core	SRC-CU004-SI000030-BD0001	DUP	0	6	in
2326	RLC-CU004	SRN-CU004-030	Second Inventory	SRC-CU004-SI000030	Sediment Residual Core Location	736020.55	1613010.6	New York State Plane East (ft) NAD 83	10/21/09 9:59	Core	SRC-CU004-SI000030-BD0001	DUP	0	6	in
2327	RLC-CU004	SRN-CU004-030	Second Inventory	SRC-CU004-SI000030	Sediment Residual Core Location	736020.55	1613010.6	New York State Plane East (ft) NAD 83	10/21/09 9:59	Core	SRC-CU004-SI000030-BD0001	DUP	0	6	in
2328	RLC-CU004	SRN-CU004-030	Second Inventory	SRC-CU004-SI000030	Sediment Residual Core Location	736020.55	1613010.6	New York State Plane East (ft) NAD 83	10/21/09 9:59	Core	SRC-CU004-SI000030-BD0001	DUP	0	6	in
2329	RLC-CU004	SRN-CU004-030	Second Inventory	SRC-CU004-SI000030	Sediment Residual Core Location	736020.55	1613010.6	New York State Plane East (ft) NAD 83	10/21/09 9:59	Core	SRC-CU004-SI000030-BD0001	DUP	0	6	in
2330	RLC-CU004	SRN-CU004-030	Second Inventory	SRC-CU004-SI000030	Sediment Residual Core Location	736020.55	1613010.6	New York State Plane East (ft) NAD 83	10/21/09 9:59	Core	SRC-CU004-SI000030-BD0001	DUP	0	6	in
2331	RLC-CU004	SRN-CU004-031	Inventory	SRC-CU004-FI000031	Sediment Residual Core Location	736050.87	1612945.07	New York State Plane East (ft) NAD 83	9/27/09 11:52	Core	SRC-CU004-FI000031-000006	ENV	0	6	in
2332	RLC-CU004	SRN-CU004-031	Inventory	SRC-CU004-FI000031	Sediment Residual Core Location	736050.87	1612945.07	New York State Plane East (ft) NAD 83	9/27/09 11:52	Core	SRC-CU004-FI000031-000006	ENV	0	6	in
2333	RLC-CU004	SRN-CU004-031	Inventory	SRC-CU004-FI000031	Sediment Residual Core Location	736050.87	1612945.07	New York State Plane East (ft) NAD 83	9/27/09 11:52	Core	SRC-CU004-FI000031-000006	ENV	0	6	in
2334	RLC-CU004	SRN-CU004-031	Inventory	SRC-CU004-FI000031	Sediment Residual Core Location	736050.87	1612945.07	New York State Plane East (ft) NAD 83	9/27/09 11:52	Core	SRC-CU004-FI000031-000006	ENV	0	6	in
2335	RLC-CU004	SRN-CU004-031	Inventory	SRC-CU004-FI000031	Sediment Residual Core Location	736050.87	1612945.07	New York State Plane East (ft) NAD 83	9/27/09 11:52	Core	SRC-CU004-FI000031-000006	ENV	0	6	in
2336	RLC-CU004	SRN-CU004-031	Inventory	SRC-CU004-FI000031	Sediment Residual Core Location	736050.87	1612945.07	New York State Plane East (ft) NAD 83	9/27/09 11:52	Core	SRC-CU004-FI000031-000006	ENV	0	6	in
2337	RLC-CU004	SRN-CU004-031	Inventory	SRC-CU004-FI000031	Sediment Residual Core Location	736050.87	1612945.07	New York State Plane East (ft) NAD 83	9/27/09 11:52	Core	SRC-CU004-FI000031-000006	ENV	0	6	in
2338	RLC-CU004	SRN-CU004-031	Inventory	SRC-CU004-FI000031	Sediment Residual Core Location	736050.87	1612945.07	New York State Plane East (ft) NAD 83	9/27/09 11:52	Core	SRC-CU004-FI000031-000006	ENV	0	6	in
2339	RLC-CU004	SRN-CU004-031	Inventory	SRC-CU004-FI000031	Sediment Residual Core Location	736050.87	1612945.07	New York State Plane East (ft) NAD 83	9/27/09 11:52	Core	SRC-CU004-FI000031-000006	ENV	0	6	in
2340	RLC-CU004	SRN-CU004-031	Inventory	SRC-CU004-FI000031	Sediment Residual Core Location	736050.87	1612945.07	New York State Plane East (ft) NAD 83	9/27/09 11:52	Core	SRC-CU004-FI000031-000006	ENV	0	6	in

Row ID	sample_name	dup_parent_sample_name	analyte_name	cas_rn	Lab_Reported_Result	Verified_Result	result_unit	Lab_Reported_MDL	Verified_MDL	Lab_Reported_RL	Verified_RL	limit_unit	Lab_Reported_Qualifier	Verified_Qualifier	Detected	Reportable
2276	SRC-CU004-FI000030-024030	NULL	AROCLOR 1254	11097-69-1	NULL	NULL	mg/kg	0.0055	0.0055	0.013	0.013	mg/kg	U	U	0	1
2277	SRC-CU004-FI000030-024030	NULL	AROCLOR 1260	11096-82-5	NULL	NULL	mg/kg	0.0055	0.0055	0.013	0.013	mg/kg	U	U	0	1
2278	SRC-CU004-FI000030-024030	NULL	Moisture Content	WC002	27	27	%	0.02	0.02	0.02	0.02	%	NULL	NULL	1	1
2279	SRC-CU004-FI000030-024030	NULL	Total PCBs	1336-36-3	NULL	NULL	mg/kg	0.0055	0.0055	0.053	0.053	mg/kg	U	U	0	1
2280	SRC-CU004-FI000030-024030	NULL	Tri+ PCBs	TRI_PLUS_PCB	0.00528825	0.00528825	mg/kg	0.0055	0.0055	0.0055	0.0055	mg/kg	NULL	U	0	1
2281	SRC-CU004-SI000030-000006	NULL	AROCLOR 1016	12674-11-2	NULL	NULL	mg/kg	0.15	0.15	0.36	0.36	mg/kg	U	U	0	1
2282	SRC-CU004-SI000030-000006	NULL	AROCLOR 1221	11104-28-2	9.9	9.9	mg/kg	0.15	0.15	0.36	0.36	mg/kg	NULL	J	1	1
2283	SRC-CU004-SI000030-000006	NULL	AROCLOR 1232	11141-16-5	NULL	NULL	mg/kg	0.15	0.15	0.36	0.36	mg/kg	U	U	0	1
2284	SRC-CU004-SI000030-000006	NULL	AROCLOR 1242	53469-21-9	2.8	2.8	mg/kg	0.15	0.15	0.36	0.36	mg/kg	NULL	J	1	1
2285	SRC-CU004-SI000030-000006	NULL	AROCLOR 1248	12672-29-6	NULL	NULL	mg/kg	0.15	0.15	0.36	0.36	mg/kg	U	U	0	1
2286	SRC-CU004-SI000030-000006	NULL	AROCLOR 1254	11097-69-1	NULL	NULL	mg/kg	0.15	0.15	0.36	0.36	mg/kg	U	U	0	1
2287	SRC-CU004-SI000030-000006	NULL	AROCLOR 1260	11096-82-5	NULL	NULL	mg/kg	0.15	0.15	0.36	0.36	mg/kg	U	U	0	1
2288	SRC-CU004-SI000030-000006	NULL	Moisture Content	WC002	17	17	%	0.019	0.019	0.019	0.019	%	NULL	NULL	1	1
2289	SRC-CU004-SI000030-000006	NULL	Total PCBs	1336-36-3	12.7	12.7	mg/kg	0.15	0.15	1.4	1.4	mg/kg	NULL	J	1	1
2290	SRC-CU004-SI000030-000006	NULL	Tri+ PCBs	TRI_PLUS_PCB	3.889825	3.889825	mg/kg	0.15	0.15	0.15	0.15	mg/kg	NULL	NULL	1	1
2291	SRC-CU004-SI000030-006012	NULL	AROCLOR 1016	12674-11-2	NULL	NULL	mg/kg	0.003	0.003	0.012	0.012	mg/kg	U	U	0	1
2292	SRC-CU004-SI000030-006012	NULL	AROCLOR 1221	11104-28-2	0.2	0.2	mg/kg	0.003	0.003	0.012	0.012	mg/kg	NULL	NULL	1	1
2293	SRC-CU004-SI000030-006012	NULL	AROCLOR 1232	11141-16-5	NULL	NULL	mg/kg	0.003	0.003	0.012	0.012	mg/kg	U	U	0	1
2294	SRC-CU004-SI000030-006012	NULL	AROCLOR 1242	53469-21-9	0.059	0.059	mg/kg	0.003	0.003	0.012	0.012	mg/kg	NULL	NULL	1	1
2295	SRC-CU004-SI000030-006012	NULL	AROCLOR 1248	12672-29-6	NULL	NULL	mg/kg	0.003	0.003	0.012	0.012	mg/kg	U	U	0	1
2296	SRC-CU004-SI000030-006012	NULL	AROCLOR 1254	11097-69-1	NULL	NULL	mg/kg	0.003	0.003	0.012	0.012	mg/kg	U	U	0	1
2297	SRC-CU004-SI000030-006012	NULL	AROCLOR 1260	11096-82-5	NULL	NULL	mg/kg	0.003	0.003	0.012	0.012	mg/kg	U	U	0	1
2298	SRC-CU004-SI000030-006012	NULL	Moisture Content	WC002	14.2	14.2	%	1	1	1	1	%	NULL	NULL	1	1
2299	SRC-CU004-SI000030-006012	NULL	Total PCBs	1336-36-3	0.26	0.26	mg/kg	0.003	0.003	0.047	0.047	mg/kg	NULL	J	1	1
2300	SRC-CU004-SI000030-006012	NULL	Tri+ PCBs	TRI_PLUS_PCB	0.0807475	0.0807475	mg/kg	0.003	0.003	0.003	0.003	mg/kg	NULL	NULL	1	1
2301	SRC-CU004-SI000030-012018	NULL	AROCLOR 1016	12674-11-2	NULL	NULL	mg/kg	0.0036	0.0036	0.014	0.014	mg/kg	U	U	0	1
2302	SRC-CU004-SI000030-012018	NULL	AROCLOR 1221	11104-28-2	NULL	NULL	mg/kg	0.0036	0.0036	0.014	0.014	mg/kg	U	U	0	1
2303	SRC-CU004-SI000030-012018	NULL	AROCLOR 1232	11141-16-5	NULL	NULL	mg/kg	0.0036	0.0036	0.014	0.014	mg/kg	U	U	0	1
2304	SRC-CU004-SI000030-012018	NULL	AROCLOR 1242	53469-21-9	NULL	NULL	mg/kg	0.0036	0.0036	0.014	0.014	mg/kg	U	U	0	1
2305	SRC-CU004-SI000030-012018	NULL	AROCLOR 1248	12672-29-6	NULL	NULL	mg/kg	0.0036	0.0036	0.014	0.014	mg/kg	U	U	0	1
2306	SRC-CU004-SI000030-012018	NULL	AROCLOR 1254	11097-69-1	NULL	NULL	mg/kg	0.0036	0.0036	0.014	0.014	mg/kg	U	U	0	1
2307	SRC-CU004-SI000030-012018	NULL	AROCLOR 1260	11096-82-5	NULL	NULL	mg/kg	0.0036	0.0036	0.014	0.014	mg/kg	U	U	0	1
2308	SRC-CU004-SI000030-012018	NULL	Moisture Content	WC002	28.7	28.7	%	1	1	1	1	%	NULL	NULL	1	1
2309	SRC-CU004-SI000030-012018	NULL	Total PCBs	1336-36-3	NULL	NULL	mg/kg	0.0036	0.0036	0.056	0.056	mg/kg	U	U	0	1
2310	SRC-CU004-SI000030-012018	NULL	Tri+ PCBs	TRI_PLUS_PCB	0.0034614	0.0034614	mg/kg	0.0036	0.0036	0.0036	0.0036	mg/kg	NULL	U	0	1
2311	SRC-CU004-SI000030-018024	NULL	AROCLOR 1016	12674-11-2	NULL	NULL	mg/kg	0.0041	0.0041	0.016	0.016	mg/kg	U	U	0	1
2312	SRC-CU004-SI000030-018024	NULL	AROCLOR 1221	11104-28-2	NULL	NULL	mg/kg	0.0041	0.0041	0.016	0.016	mg/kg	U	U	0	1
2313	SRC-CU004-SI000030-018024	NULL	AROCLOR 1232	11141-16-5	NULL	NULL	mg/kg	0.0041	0.0041	0.016	0.016	mg/kg	U	U	0	1
2314	SRC-CU004-SI000030-018024	NULL	AROCLOR 1242	53469-21-9	NULL	NULL	mg/kg	0.0041	0.0041	0.016	0.016	mg/kg	U	U	0	1
2315	SRC-CU004-SI000030-018024	NULL	AROCLOR 1248	12672-29-6	NULL	NULL	mg/kg	0.0041	0.0041	0.016	0.016	mg/kg	U	U	0	1
2316	SRC-CU004-SI000030-018024	NULL	AROCLOR 1254	11097-69-1	NULL	NULL	mg/kg	0.0041	0.0041	0.016	0.016	mg/kg	U	U	0	1
2317	SRC-CU004-SI000030-018024	NULL	AROCLOR 1260	11096-82-5	NULL	NULL	mg/kg	0.0041	0.0041	0.016	0.016	mg/kg	U	U	0	1
2318	SRC-CU004-SI000030-018024	NULL	Moisture Content	WC002	36.9	36.9	%	1	1	1	1	%	NULL	NULL	1	1
2319	SRC-CU004-SI000030-018024	NULL	Total PCBs	1336-36-3	NULL	NULL	mg/kg	0.0041	0.0041	0.063	0.063	mg/kg	U	U	0	1
2320	SRC-CU004-SI000030-018024	NULL	Tri+ PCBs	TRI_PLUS_PCB	0.00394215	0.00394215	mg/kg	0.0041	0.0041	0.0041	0.0041	mg/kg	NULL	U	0	1
2321	SRC-CU004-SI000030-BD0001	SRC-CU004-SI000030-000006	AROCLOR 1016	12674-11-2	NULL	NULL	mg/kg	0.96	0.96	2.3	2.3	mg/kg	U	U	0	1
2322	SRC-CU004-SI000030-BD0001	SRC-CU004-SI000030-000006	AROCLOR 1221	11104-28-2	54	54	mg/kg	0.96	0.96	2.3	2.3	mg/kg	NULL	J	1	1
2323	SRC-CU004-SI000030-BD0001	SRC-CU004-SI000030-000006	AROCLOR 1232	11141-16-5	NULL	NULL	mg/kg	0.96	0.96	2.3	2.3	mg/kg	U	U	0	1
2324	SRC-CU004-SI000030-BD0001	SRC-CU004-SI000030-000006	AROCLOR 1242	53469-21-9	7.4	7.4	mg/kg	0.96	0.96	2.3	2.3	mg/kg	NULL	J	1	1
2325	SRC-CU004-SI000030-BD0001	SRC-CU004-SI000030-000006	AROCLOR 1248	12672-29-6	NULL	NULL	mg/kg	0.96	0.96	2.3	2.3	mg/kg	U	U	0	1
2326	SRC-CU004-SI000030-BD0001	SRC-CU004-SI000030-000006	AROCLOR 1254	11097-69-1	NULL	NULL	mg/kg	0.96	0.96	2.3	2.3	mg/kg	U	U	0	1
2327	SRC-CU004-SI000030-BD0001	SRC-CU004-SI000030-000006	AROCLOR 1260	11096-82-5	NULL	NULL	mg/kg	0.96	0.96	2.3	2.3	mg/kg	U	U	0	1
2328	SRC-CU004-SI000030-BD0001	SRC-CU004-SI000030-000006	Moisture Content	WC002	15	15	%	0.019	0.019	0.019	0.019	%	NULL	NULL	1	1
2329	SRC-CU004-SI000030-BD0001	SRC-CU004-SI000030-000006	Total PCBs	1336-36-3	61.4	61.4	mg/kg	0.96	0.96	9.3	9.3	mg/kg	NULL	J	1	1
2330	SRC-CU004-SI000030-BD0001	SRC-CU004-SI000030-000006	Tri+ PCBs	TRI_PLUS_PCB	14.2346	14.2346	mg/kg	0.96	0.96	0.96	0.96	mg/kg	NULL	NULL	1	1
2331	SRC-CU004-FI000031-000006	NULL	AROCLOR 1016	12674-11-2	NULL	NULL	mg/kg	0.093	0.093	0.23	0.23	mg/kg	U	U	0	1
2332	SRC-CU004-FI000031-000006	NULL	AROCLOR 1221	11104-28-2	4.1	4.1	mg/kg	0.093	0.093	0.23	0.23	mg/kg	NULL	NULL	1	1
2333	SRC-CU004-FI000031-000006	NULL	AROCLOR 1232	11141-16-5	NULL	NULL	mg/kg	0.093	0.093	0.23	0.23	mg/kg	U	U	0	1
2334	SRC-CU004-FI000031-000006	NULL	AROCLOR 1242	53469-21-9	1.8	1.8	mg/kg	0.093	0.093	0.23	0.23	mg/kg	NULL	NULL	1	1
2335	SRC-CU004-FI000031-000006	NULL	AROCLOR 1248	12672-29-6	NULL	NULL	mg/kg	0.093	0.093	0.23	0.23	mg/kg	U	U	0	1
2336	SRC-CU004-FI000031-000006	NULL	AROCLOR 1254	11097-69-1	NULL	NULL	mg/kg	0.093	0.093	0.23	0.23	mg/kg	U	U	0	1
2337	SRC-CU004-FI000031-000006	NULL	AROCLOR 1260	11096-82-5	NULL	NULL	mg/kg	0.093	0.093	0.23	0.23	mg/kg	U	U	0	1
2338	SRC-CU004-FI000031-000006	NULL	Moisture Content	WC002	12	12	%	0.021	0.021	0.021	0.021	%	NULL	NULL	1	1
2339	SRC-CU004-FI000031-000006	NULL	Total PCBs	1336-36-3	5.9	5.9	mg/kg	0.093	0.093	0.9	0.9	mg/kg	NULL	J	1	1
2340	SRC-CU004-FI000031-000006	NULL	Tri+ PCBs	TRI_PLUS_PCB	2.197917	2.197917	mg/kg	0.093	0.093	0.093	0.093	mg/kg	NULL	NULL	1	1

Row ID	cu_id	node_id	dredge_pass	core_id	location_type	x_coord	y_coord	coord_system	sample_dt	collection_method	sample_name	sample_type	start_depth	end_depth	depth_unit
2341	RLC-CU004	SRN-CU004-031	Inventory	SRC-CU004-FI000031	Sediment Residual Core Location	736050.87	1612945.07	New York State Plane East (ft) NAD 83	9/27/09 11:52	Core	SRC-CU004-FI000031-006012	ENV	6	12	in
2342	RLC-CU004	SRN-CU004-031	Inventory	SRC-CU004-FI000031	Sediment Residual Core Location	736050.87	1612945.07	New York State Plane East (ft) NAD 83	9/27/09 11:52	Core	SRC-CU004-FI000031-006012	ENV	6	12	in
2343	RLC-CU004	SRN-CU004-031	Inventory	SRC-CU004-FI000031	Sediment Residual Core Location	736050.87	1612945.07	New York State Plane East (ft) NAD 83	9/27/09 11:52	Core	SRC-CU004-FI000031-006012	ENV	6	12	in
2344	RLC-CU004	SRN-CU004-031	Inventory	SRC-CU004-FI000031	Sediment Residual Core Location	736050.87	1612945.07	New York State Plane East (ft) NAD 83	9/27/09 11:52	Core	SRC-CU004-FI000031-006012	ENV	6	12	in
2345	RLC-CU004	SRN-CU004-031	Inventory	SRC-CU004-FI000031	Sediment Residual Core Location	736050.87	1612945.07	New York State Plane East (ft) NAD 83	9/27/09 11:52	Core	SRC-CU004-FI000031-006012	ENV	6	12	in
2346	RLC-CU004	SRN-CU004-031	Inventory	SRC-CU004-FI000031	Sediment Residual Core Location	736050.87	1612945.07	New York State Plane East (ft) NAD 83	9/27/09 11:52	Core	SRC-CU004-FI000031-006012	ENV	6	12	in
2347	RLC-CU004	SRN-CU004-031	Inventory	SRC-CU004-FI000031	Sediment Residual Core Location	736050.87	1612945.07	New York State Plane East (ft) NAD 83	9/27/09 11:52	Core	SRC-CU004-FI000031-006012	ENV	6	12	in
2348	RLC-CU004	SRN-CU004-031	Inventory	SRC-CU004-FI000031	Sediment Residual Core Location	736050.87	1612945.07	New York State Plane East (ft) NAD 83	9/27/09 11:52	Core	SRC-CU004-FI000031-006012	ENV	6	12	in
2349	RLC-CU004	SRN-CU004-031	Inventory	SRC-CU004-FI000031	Sediment Residual Core Location	736050.87	1612945.07	New York State Plane East (ft) NAD 83	9/27/09 11:52	Core	SRC-CU004-FI000031-006012	ENV	6	12	in
2350	RLC-CU004	SRN-CU004-031	Inventory	SRC-CU004-FI000031	Sediment Residual Core Location	736050.87	1612945.07	New York State Plane East (ft) NAD 83	9/27/09 11:52	Core	SRC-CU004-FI000031-006012	ENV	6	12	in
2351	RLC-CU004	SRN-CU004-031	Inventory	SRC-CU004-FI000031	Sediment Residual Core Location	736050.87	1612945.07	New York State Plane East (ft) NAD 83	9/27/09 11:52	Core	SRC-CU004-FI000031-012018	ENV	12	18	in
2352	RLC-CU004	SRN-CU004-031	Inventory	SRC-CU004-FI000031	Sediment Residual Core Location	736050.87	1612945.07	New York State Plane East (ft) NAD 83	9/27/09 11:52	Core	SRC-CU004-FI000031-012018	ENV	12	18	in
2353	RLC-CU004	SRN-CU004-031	Inventory	SRC-CU004-FI000031	Sediment Residual Core Location	736050.87	1612945.07	New York State Plane East (ft) NAD 83	9/27/09 11:52	Core	SRC-CU004-FI000031-012018	ENV	12	18	in
2354	RLC-CU004	SRN-CU004-031	Inventory	SRC-CU004-FI000031	Sediment Residual Core Location	736050.87	1612945.07	New York State Plane East (ft) NAD 83	9/27/09 11:52	Core	SRC-CU004-FI000031-012018	ENV	12	18	in
2355	RLC-CU004	SRN-CU004-031	Inventory	SRC-CU004-FI000031	Sediment Residual Core Location	736050.87	1612945.07	New York State Plane East (ft) NAD 83	9/27/09 11:52	Core	SRC-CU004-FI000031-012018	ENV	12	18	in
2356	RLC-CU004	SRN-CU004-031	Inventory	SRC-CU004-FI000031	Sediment Residual Core Location	736050.87	1612945.07	New York State Plane East (ft) NAD 83	9/27/09 11:52	Core	SRC-CU004-FI000031-012018	ENV	12	18	in
2357	RLC-CU004	SRN-CU004-031	Inventory	SRC-CU004-FI000031	Sediment Residual Core Location	736050.87	1612945.07	New York State Plane East (ft) NAD 83	9/27/09 11:52	Core	SRC-CU004-FI000031-012018	ENV	12	18	in
2358	RLC-CU004	SRN-CU004-031	Inventory	SRC-CU004-FI000031	Sediment Residual Core Location	736050.87	1612945.07	New York State Plane East (ft) NAD 83	9/27/09 11:52	Core	SRC-CU004-FI000031-012018	ENV	12	18	in
2359	RLC-CU004	SRN-CU004-031	Inventory	SRC-CU004-FI000031	Sediment Residual Core Location	736050.87	1612945.07	New York State Plane East (ft) NAD 83	9/27/09 11:52	Core	SRC-CU004-FI000031-012018	ENV	12	18	in
2360	RLC-CU004	SRN-CU004-031	Inventory	SRC-CU004-FI000031	Sediment Residual Core Location	736050.87	1612945.07	New York State Plane East (ft) NAD 83	9/27/09 11:52	Core	SRC-CU004-FI000031-012018	ENV	12	18	in
2361	RLC-CU004	SRN-CU004-031	Inventory	SRC-CU004-FI000031	Sediment Residual Core Location	736050.87	1612945.07	New York State Plane East (ft) NAD 83	9/27/09 11:52	Core	SRC-CU004-FI000031-018024	ENV	18	24	in
2362	RLC-CU004	SRN-CU004-031	Inventory	SRC-CU004-FI000031	Sediment Residual Core Location	736050.87	1612945.07	New York State Plane East (ft) NAD 83	9/27/09 11:52	Core	SRC-CU004-FI000031-018024	ENV	18	24	in
2363	RLC-CU004	SRN-CU004-031	Inventory	SRC-CU004-FI000031	Sediment Residual Core Location	736050.87	1612945.07	New York State Plane East (ft) NAD 83	9/27/09 11:52	Core	SRC-CU004-FI000031-018024	ENV	18	24	in
2364	RLC-CU004	SRN-CU004-031	Inventory	SRC-CU004-FI000031	Sediment Residual Core Location	736050.87	1612945.07	New York State Plane East (ft) NAD 83	9/27/09 11:52	Core	SRC-CU004-FI000031-018024	ENV	18	24	in
2365	RLC-CU004	SRN-CU004-031	Inventory	SRC-CU004-FI000031	Sediment Residual Core Location	736050.87	1612945.07	New York State Plane East (ft) NAD 83	9/27/09 11:52	Core	SRC-CU004-FI000031-018024	ENV	18	24	in
2366	RLC-CU004	SRN-CU004-031	Inventory	SRC-CU004-FI000031	Sediment Residual Core Location	736050.87	1612945.07	New York State Plane East (ft) NAD 83	9/27/09 11:52	Core	SRC-CU004-FI000031-018024	ENV	18	24	in
2367	RLC-CU004	SRN-CU004-031	Inventory	SRC-CU004-FI000031	Sediment Residual Core Location	736050.87	1612945.07	New York State Plane East (ft) NAD 83	9/27/09 11:52	Core	SRC-CU004-FI000031-018024	ENV	18	24	in
2368	RLC-CU004	SRN-CU004-031	Inventory	SRC-CU004-FI000031	Sediment Residual Core Location	736050.87	1612945.07	New York State Plane East (ft) NAD 83	9/27/09 11:52	Core	SRC-CU004-FI000031-018024	ENV	18	24	in
2369	RLC-CU004	SRN-CU004-031	Inventory	SRC-CU004-FI000031	Sediment Residual Core Location	736050.87	1612945.07	New York State Plane East (ft) NAD 83	9/27/09 11:52	Core	SRC-CU004-FI000031-018024	ENV	18	24	in
2370	RLC-CU004	SRN-CU004-031	Inventory	SRC-CU004-FI000031	Sediment Residual Core Location	736050.87	1612945.07	New York State Plane East (ft) NAD 83	9/27/09 11:52	Core	SRC-CU004-FI000031-018024	ENV	18	24	in
2371	RLC-CU004	SRN-CU004-031	Inventory	SRC-CU004-FI000031	Sediment Residual Core Location	736050.87	1612945.07	New York State Plane East (ft) NAD 83	9/27/09 11:52	Core	SRC-CU004-FI000031-024029	ENV	24	29	in
2372	RLC-CU004	SRN-CU004-031	Inventory	SRC-CU004-FI000031	Sediment Residual Core Location	736050.87	1612945.07	New York State Plane East (ft) NAD 83	9/27/09 11:52	Core	SRC-CU004-FI000031-024029	ENV	24	29	in
2373	RLC-CU004	SRN-CU004-031	Inventory	SRC-CU004-FI000031	Sediment Residual Core Location	736050.87	1612945.07	New York State Plane East (ft) NAD 83	9/27/09 11:52	Core	SRC-CU004-FI000031-024029	ENV	24	29	in
2374	RLC-CU004	SRN-CU004-031	Inventory	SRC-CU004-FI000031	Sediment Residual Core Location	736050.87	1612945.07	New York State Plane East (ft) NAD 83	9/27/09 11:52	Core	SRC-CU004-FI000031-024029	ENV	24	29	in
2375	RLC-CU004	SRN-CU004-031	Inventory	SRC-CU004-FI000031	Sediment Residual Core Location	736050.87	1612945.07	New York State Plane East (ft) NAD 83	9/27/09 11:52	Core	SRC-CU004-FI000031-024029	ENV	24	29	in
2376	RLC-CU004	SRN-CU004-031	Inventory	SRC-CU004-FI000031	Sediment Residual Core Location	736050.87	1612945.07	New York State Plane East (ft) NAD 83	9/27/09 11:52	Core	SRC-CU004-FI000031-024029	ENV	24	29	in
2377	RLC-CU004	SRN-CU004-031	Inventory	SRC-CU004-FI000031	Sediment Residual Core Location	736050.87	1612945.07	New York State Plane East (ft) NAD 83	9/27/09 11:52	Core	SRC-CU004-FI000031-024029	ENV	24	29	in
2378	RLC-CU004	SRN-CU004-031	Inventory	SRC-CU004-FI000031	Sediment Residual Core Location	736050.87	1612945.07	New York State Plane East (ft) NAD 83	9/27/09 11:52	Core	SRC-CU004-FI000031-024029	ENV	24	29	in
2379	RLC-CU004	SRN-CU004-031	Inventory	SRC-CU004-FI000031	Sediment Residual Core Location	736050.87	1612945.07	New York State Plane East (ft) NAD 83	9/27/09 11:52	Core	SRC-CU004-FI000031-024029	ENV	24	29	in
2380	RLC-CU004	SRN-CU004-031	Inventory	SRC-CU004-FI000031	Sediment Residual Core Location	736050.87	1612945.07	New York State Plane East (ft) NAD 83	9/27/09 11:52	Core	SRC-CU004-FI000031-024029	ENV	24	29	in
2381	RLC-CU004	SRN-CU004-031	Second Inventory	SRC-CU004-SI000031	Sediment Residual Core Location	736050.67	1612943.97	New York State Plane East (ft) NAD 83	10/21/09 11:13	Core	SRC-CU004-SI000031-000006	ENV	0	6	in
2382	RLC-CU004	SRN-CU004-031	Second Inventory	SRC-CU004-SI000031	Sediment Residual Core Location	736050.67	1612943.97	New York State Plane East (ft) NAD 83	10/21/09 11:13	Core	SRC-CU004-SI000031-000006	ENV	0	6	in
2383	RLC-CU004	SRN-CU004-031	Second Inventory	SRC-CU004-SI000031	Sediment Residual Core Location	736050.67	1612943.97	New York State Plane East (ft) NAD 83	10/21/09 11:13	Core	SRC-CU004-SI000031-000006	ENV	0	6	in
2384	RLC-CU004	SRN-CU004-031	Second Inventory	SRC-CU004-SI000031	Sediment Residual Core Location	736050.67	1612943.97	New York State Plane East (ft) NAD 83	10/21/09 11:13	Core	SRC-CU004-SI000031-000006	ENV	0	6	in
2385	RLC-CU004	SRN-CU004-031	Second Inventory	SRC-CU004-SI000031	Sediment Residual Core Location	736050.67	1612943.97	New York State Plane East (ft) NAD 83	10/21/09 11:13	Core	SRC-CU004-SI000031-000006	ENV	0	6	in
2386	RLC-CU004	SRN-CU004-031	Second Inventory	SRC-CU004-SI000031	Sediment Residual Core Location	736050.67	1612943.97	New York State Plane East (ft) NAD 83	10/21/09 11:13	Core	SRC-CU004-SI000031-000006	ENV	0	6	in
2387	RLC-CU004	SRN-CU004-031	Second Inventory	SRC-CU004-SI000031	Sediment Residual Core Location	736050.67	1612943.97	New York State Plane East (ft) NAD 83	10/21/09 11:13	Core	SRC-CU004-SI000031-000006	ENV	0	6	in
2388	RLC-CU004	SRN-CU004-031	Second Inventory	SRC-CU004-SI000031	Sediment Residual Core Location	736050.67	1612943.97	New York State Plane East (ft) NAD 83	10/21/09 11:13	Core	SRC-CU004-SI000031-000006	ENV	0	6	in
2389	RLC-CU004	SRN-CU004-031	Second Inventory	SRC-CU004-SI000031	Sediment Residual Core Location	736050.67	1612943.97	New York State Plane East (ft) NAD 83	10/21/09 11:13	Core	SRC-CU004-SI000031-000006	ENV	0	6	in
2390	RLC-CU004	SRN-CU004-031	Second Inventory	SRC-CU004-SI000031	Sediment Residual Core Location	736050.67	1612943.97	New York State Plane East (ft) NAD 83	10/21/09 11:13	Core	SRC-CU004-SI000031-000006	ENV	0	6	in
2391	RLC-CU004	SRN-CU004-032	First Residual	SRC-CU004-FR000032	Sediment Residual Core Location	735919.14	1612934.07	New York State Plane East (ft) NAD 83	10/28/09 7:41	Core	SRC-CU004-FR000032-000006	ENV	0	6	in
2392	RLC-CU004	SRN-CU004-032	First Residual	SRC-CU004-FR000032	Sediment Residual Core Location	735919.14	1612934.07	New York State Plane East (ft) NAD 83	10/28/09 7:41	Core	SRC-CU004-FR000032-000006	ENV	0	6	in
2393	RLC-CU004	SRN-CU004-032	First Residual	SRC-CU004-FR000032	Sediment Residual Core Location	735919.14	1612934.07	New York State Plane East (ft) NAD 83	10/28/09 7:41	Core	SRC-CU004-FR000032-000006	ENV	0	6	in
2394	RLC-CU004	SRN-CU004-032	First Residual	SRC-CU004-FR000032	Sediment Residual Core Location	735919.14	1612934.07	New York State Plane East (ft) NAD 83	10/28/09 7:41	Core	SRC-CU004-FR000032-000006	ENV	0	6	in
2395	RLC-CU004	SRN-CU004-032	First Residual	SRC-CU004-FR000032	Sediment Residual Core Location	735919.14	1612934.07	New York State Plane East (ft) NAD 83	10/28/09 7:41	Core	SRC-CU004-FR000032-000006	ENV	0	6	in
2396	RLC-CU004	SRN-CU004-032	First Residual	SRC-CU004-FR000032	Sediment Residual Core Location	735919.14	1612934.07	New York State Plane East (ft) NAD 83	10/28/09 7:41	Core	SRC-CU004-FR000032-000006	ENV	0	6	in
2397	RLC-CU004	SRN-CU004-032	First Residual	SRC-CU004-FR000032	Sediment Residual Core Location	735919.14	1612934.07	New York State Plane East (ft) NAD 83	10/28/09 7:41	Core	SRC-CU004-FR000032-000006	ENV	0	6	in
2398	RLC-CU004	SRN-CU004-032	First Residual	SRC-CU004-FR000032	Sediment Residual Core Location	735919.14	1612934.07	New York State Plane East (ft) NAD 83	10/28/09 7:41	Core	SRC-CU004-FR000032-000006	ENV	0	6	in
2399	RLC-CU004	SRN-CU004-032	First Residual	SRC-CU004-FR000032	Sediment Residual Core Location	735919.14	1612934.07	New York State Plane East (ft) NAD 83	10/28/09 7:41	Core	SRC-CU004-FR000032-000006	ENV	0	6	in
2400	RLC-CU004	SRN-CU004-032	First Residual	SRC-CU004-FR000032	Sediment Residual Core Location	735919.14	1612934.07	New York State Plane East (ft) NAD 83	10/28/09 7:41	Core	SRC-CU004-FR000032-000006	ENV	0	6	in
2401	RLC-CU004	SRN-CU004-032	First Residual	SRC-CU004-FR000032	Sediment Residual Core Location	735919.14	1612934.07	New York State Plane East (ft) NAD 83	10/28/09 7:41	Core	SRC-CU004-FR000032-006008	ENV	6	8	in
2402	RLC-CU004	SRN-CU004-032	First Residual	SRC-CU004-FR000032	Sediment Residual Core Location	735919.14	1612934.07	New York State Plane East (ft) NAD 83	10/28/09 7:41	Core	SRC-CU004-FR000032-006008	ENV	6	8	in
2403	RLC-CU004	SRN-CU004-032	First Residual	SRC-CU004-FR000032	Sediment Residual Core Location	735919.14	1612934.07	New York State Plane East (ft) NAD 83	10/28/09 7:41	Core	SRC-CU004-FR000032-006008	ENV	6	8	in
2404	RLC-CU004	SRN-CU004-032	First Residual	SRC-CU004-FR000032	Sediment Residual Core Location	735919.14	1612934.07	New York State Plane East (ft) NAD 83	10/28/09 7:41	Core	SRC-CU004-FR000032-006008	ENV	6	8	in
2405	RLC-CU004	SRN-CU004-032	First Residual	SRC-CU004-FR000032	Sediment Residual Core Location	735919.14	1612934.07	New York State Plane East (ft) NAD 83	10/28/09 7:41	Core	SRC-CU004-FR000032-006008	ENV	6	8	in

CU-04 Residuals Core Data
(All Dredging Passes)

Row ID	sample_name	dup_parent_sample_name	analyte_name	cas_rn	Lab_Reported_Result	Verified_Result	result_unit	Lab_Reported_MDL	Verified_MDL	Lab_Reported_RL	Verified_RL	limit_unit	Lab_Reported_Qualifier	Verified_Qualifier	Detected	Reportable
2341	SRC-CU004-FI000031-006012	NULL	AROCLOR 1016	12674-11-2	NULL	NULL	mg/kg	0.0027	0.0027	0.011	0.011	mg/kg	U	U	0	1
2342	SRC-CU004-FI000031-006012	NULL	AROCLOR 1221	11104-28-2	0.025	0.025	mg/kg	0.0027	0.0027	0.011	0.011	mg/kg	NULL	NULL	1	1
2343	SRC-CU004-FI000031-006012	NULL	AROCLOR 1232	11141-16-5	NULL	NULL	mg/kg	0.0027	0.0027	0.011	0.011	mg/kg	U	U	0	1
2344	SRC-CU004-FI000031-006012	NULL	AROCLOR 1242	53469-21-9	0.028	0.028	mg/kg	0.0027	0.0027	0.011	0.011	mg/kg	NULL	NULL	1	1
2345	SRC-CU004-FI000031-006012	NULL	AROCLOR 1248	12672-29-6	NULL	NULL	mg/kg	0.0027	0.0027	0.011	0.011	mg/kg	U	U	0	1
2346	SRC-CU004-FI000031-006012	NULL	AROCLOR 1254	11097-69-1	0.0035	0.0035	mg/kg	0.0027	0.0027	0.011	0.011	mg/kg	J	J	1	1
2347	SRC-CU004-FI000031-006012	NULL	AROCLOR 1260	11096-82-5	NULL	NULL	mg/kg	0.0027	0.0027	0.011	0.011	mg/kg	U	U	0	1
2348	SRC-CU004-FI000031-006012	NULL	Moisture Content	WC002	4.9	4.9	%	1	1	1	1	%	NULL	NULL	1	1
2349	SRC-CU004-FI000031-006012	NULL	Total PCBs	1336-36-3	0.057	0.057	mg/kg	0.0027	0.0027	0.042	0.042	mg/kg	NULL	NULL	1	1
2350	SRC-CU004-FI000031-006012	NULL	Tri+ PCBs	TRI_PLUS_PCB	0.0315175	0.0315175	mg/kg	0.0027	0.0027	0.0027	0.0027	mg/kg	NULL	NULL	1	1
2351	SRC-CU004-FI000031-012018	NULL	AROCLOR 1016	12674-11-2	NULL	NULL	mg/kg	0.0029	0.0029	0.011	0.011	mg/kg	U	U	0	1
2352	SRC-CU004-FI000031-012018	NULL	AROCLOR 1221	11104-28-2	0.0049	0.0049	mg/kg	0.0029	0.0029	0.011	0.011	mg/kg	J	J	1	1
2353	SRC-CU004-FI000031-012018	NULL	AROCLOR 1232	11141-16-5	NULL	NULL	mg/kg	0.0029	0.0029	0.011	0.011	mg/kg	U	U	0	1
2354	SRC-CU004-FI000031-012018	NULL	AROCLOR 1242	53469-21-9	NULL	NULL	mg/kg	0.0029	0.0029	0.011	0.011	mg/kg	U	U	0	1
2355	SRC-CU004-FI000031-012018	NULL	AROCLOR 1248	12672-29-6	NULL	NULL	mg/kg	0.0029	0.0029	0.011	0.011	mg/kg	U	U	0	1
2356	SRC-CU004-FI000031-012018	NULL	AROCLOR 1254	11097-69-1	NULL	NULL	mg/kg	0.0029	0.0029	0.011	0.011	mg/kg	U	U	0	1
2357	SRC-CU004-FI000031-012018	NULL	AROCLOR 1260	11096-82-5	NULL	NULL	mg/kg	0.0029	0.0029	0.011	0.011	mg/kg	U	U	0	1
2358	SRC-CU004-FI000031-012018	NULL	Moisture Content	WC002	10.2	10.2	%	1	1	1	1	%	NULL	NULL	1	1
2359	SRC-CU004-FI000031-012018	NULL	Total PCBs	1336-36-3	0.0049	0.0049	mg/kg	0.0029	0.0029	0.045	0.045	mg/kg	J	J	1	1
2360	SRC-CU004-FI000031-012018	NULL	Tri+ PCBs	TRI_PLUS_PCB	0.0032472	0.0032472	mg/kg	0.0029	0.0029	0.0029	0.0029	mg/kg	NULL	NULL	1	1
2361	SRC-CU004-FI000031-018024	NULL	AROCLOR 1016	12674-11-2	NULL	NULL	mg/kg	0.0032	0.0032	0.012	0.012	mg/kg	U	U	0	1
2362	SRC-CU004-FI000031-018024	NULL	AROCLOR 1221	11104-28-2	0.007	0.007	mg/kg	0.0032	0.0032	0.012	0.012	mg/kg	J	J	1	1
2363	SRC-CU004-FI000031-018024	NULL	AROCLOR 1232	11141-16-5	NULL	NULL	mg/kg	0.0032	0.0032	0.012	0.012	mg/kg	U	U	0	1
2364	SRC-CU004-FI000031-018024	NULL	AROCLOR 1242	53469-21-9	NULL	NULL	mg/kg	0.0032	0.0032	0.012	0.012	mg/kg	U	U	0	1
2365	SRC-CU004-FI000031-018024	NULL	AROCLOR 1248	12672-29-6	NULL	NULL	mg/kg	0.0032	0.0032	0.012	0.012	mg/kg	U	U	0	1
2366	SRC-CU004-FI000031-018024	NULL	AROCLOR 1254	11097-69-1	NULL	NULL	mg/kg	0.0032	0.0032	0.012	0.012	mg/kg	U	U	0	1
2367	SRC-CU004-FI000031-018024	NULL	AROCLOR 1260	11096-82-5	NULL	NULL	mg/kg	0.0032	0.0032	0.012	0.012	mg/kg	U	U	0	1
2368	SRC-CU004-FI000031-018024	NULL	Moisture Content	WC002	19.7	19.7	%	1	1	1	1	%	NULL	NULL	1	1
2369	SRC-CU004-FI000031-018024	NULL	Total PCBs	1336-36-3	0.007	0.007	mg/kg	0.0032	0.0032	0.05	0.05	mg/kg	J	J	1	1
2370	SRC-CU004-FI000031-018024	NULL	Tri+ PCBs	TRI_PLUS_PCB	0.003795	0.003795	mg/kg	0.0032	0.0032	0.0032	0.0032	mg/kg	NULL	NULL	1	1
2371	SRC-CU004-FI000031-024029	NULL	AROCLOR 1016	12674-11-2	NULL	NULL	mg/kg	0.0052	0.0052	0.013	0.013	mg/kg	U	U	0	1
2372	SRC-CU004-FI000031-024029	NULL	AROCLOR 1221	11104-28-2	0.0059	0.0059	mg/kg	0.0052	0.0052	0.013	0.013	mg/kg	J	J	1	1
2373	SRC-CU004-FI000031-024029	NULL	AROCLOR 1232	11141-16-5	NULL	NULL	mg/kg	0.0052	0.0052	0.013	0.013	mg/kg	U	U	0	1
2374	SRC-CU004-FI000031-024029	NULL	AROCLOR 1242	53469-21-9	NULL	NULL	mg/kg	0.0052	0.0052	0.013	0.013	mg/kg	U	U	0	1
2375	SRC-CU004-FI000031-024029	NULL	AROCLOR 1248	12672-29-6	NULL	NULL	mg/kg	0.0052	0.0052	0.013	0.013	mg/kg	U	U	0	1
2376	SRC-CU004-FI000031-024029	NULL	AROCLOR 1254	11097-69-1	NULL	NULL	mg/kg	0.0052	0.0052	0.013	0.013	mg/kg	U	U	0	1
2377	SRC-CU004-FI000031-024029	NULL	AROCLOR 1260	11096-82-5	NULL	NULL	mg/kg	0.0052	0.0052	0.013	0.013	mg/kg	U	U	0	1
2378	SRC-CU004-FI000031-024029	NULL	Moisture Content	WC002	21	21	%	0.02	0.02	0.02	0.02	%	NULL	NULL	1	1
2379	SRC-CU004-FI000031-024029	NULL	Total PCBs	1336-36-3	0.0059	0.0059	mg/kg	0.0052	0.0052	0.05	0.05	mg/kg	J	J	1	1
2380	SRC-CU004-FI000031-024029	NULL	Tri+ PCBs	TRI_PLUS_PCB	0.0054387	0.0054387	mg/kg	0.0052	0.0052	0.0052	0.0052	mg/kg	NULL	NULL	1	1
2381	SRC-CU004-SI000031-000006	NULL	AROCLOR 1016	12674-11-2	NULL	NULL	mg/kg	0.16	0.16	0.39	0.39	mg/kg	U	U	0	1
2382	SRC-CU004-SI000031-000006	NULL	AROCLOR 1221	11104-28-2	9.2	9.2	mg/kg	0.16	0.16	0.39	0.39	mg/kg	NULL	NULL	1	1
2383	SRC-CU004-SI000031-000006	NULL	AROCLOR 1232	11141-16-5	NULL	NULL	mg/kg	0.16	0.16	0.39	0.39	mg/kg	U	U	0	1
2384	SRC-CU004-SI000031-000006	NULL	AROCLOR 1242	53469-21-9	3.5	3.5	mg/kg	0.16	0.16	0.39	0.39	mg/kg	NULL	NULL	1	1
2385	SRC-CU004-SI000031-000006	NULL	AROCLOR 1248	12672-29-6	NULL	NULL	mg/kg	0.16	0.16	0.39	0.39	mg/kg	U	U	0	1
2386	SRC-CU004-SI000031-000006	NULL	AROCLOR 1254	11097-69-1	0.98	0.98	mg/kg	0.16	0.16	0.39	0.39	mg/kg	NULL	NULL	1	1
2387	SRC-CU004-SI000031-000006	NULL	AROCLOR 1260	11096-82-5	NULL	NULL	mg/kg	0.16	0.16	0.39	0.39	mg/kg	U	U	0	1
2388	SRC-CU004-SI000031-000006	NULL	Moisture Content	WC002	23	23	%	0.019	0.019	0.019	0.019	%	NULL	NULL	1	1
2389	SRC-CU004-SI000031-000006	NULL	Total PCBs	1336-36-3	13.68	13.68	mg/kg	0.16	0.16	1.6	1.6	mg/kg	NULL	NULL	1	1
2390	SRC-CU004-SI000031-000006	NULL	Tri+ PCBs	TRI_PLUS_PCB	5.2332	5.2332	mg/kg	0.16	0.16	0.16	0.16	mg/kg	NULL	NULL	1	1
2391	SRC-CU004-FR000032-000006	NULL	AROCLOR 1016	12674-11-2	NULL	NULL	mg/kg	0.06	0.06	0.15	0.15	mg/kg	U	U	0	1
2392	SRC-CU004-FR000032-000006	NULL	AROCLOR 1221	11104-28-2	4.4	4.4	mg/kg	0.06	0.06	0.15	0.15	mg/kg	NULL	NULL	1	1
2393	SRC-CU004-FR000032-000006	NULL	AROCLOR 1232	11141-16-5	NULL	NULL	mg/kg	0.06	0.06	0.15	0.15	mg/kg	U	U	0	1
2394	SRC-CU004-FR000032-000006	NULL	AROCLOR 1242	53469-21-9	0.73	0.73	mg/kg	0.06	0.06	0.15	0.15	mg/kg	NULL	NULL	1	1
2395	SRC-CU004-FR000032-000006	NULL	AROCLOR 1248	12672-29-6	NULL	NULL	mg/kg	0.06	0.06	0.15	0.15	mg/kg	U	U	0	1
2396	SRC-CU004-FR000032-000006	NULL	AROCLOR 1254	11097-69-1	NULL	NULL	mg/kg	0.06	0.06	0.15	0.15	mg/kg	U	U	0	1
2397	SRC-CU004-FR000032-000006	NULL	AROCLOR 1260	11096-82-5	NULL	NULL	mg/kg	0.06	0.06	0.15	0.15	mg/kg	U	U	0	1
2398	SRC-CU004-FR000032-000006	NULL	Moisture Content	WC002	32	32	%	0.018	0.018	0.018	0.018	%	NULL	NULL	1	1
2399	SRC-CU004-FR000032-000006	NULL	Total PCBs	1336-36-3	5.13	5.13	mg/kg	0.06	0.06	0.58	0.58	mg/kg	NULL	J	1	1
2400	SRC-CU004-FR000032-000006	NULL	Tri+ PCBs	TRI_PLUS_PCB	1.2654	1.2654	mg/kg	0.06	0.06	0.06	0.06	mg/kg	NULL	NULL	1	1
2401	SRC-CU004-FR000032-006008	NULL	AROCLOR 1016	12674-11-2	NULL	NULL	mg/kg	0.17	0.17	0.41	0.41	mg/kg	U	U	0	1
2402	SRC-CU004-FR000032-006008	NULL	AROCLOR 1221	11104-28-2	11	11	mg/kg	0.17	0.17	0.41	0.41	mg/kg	NULL	NULL	1	1
2403	SRC-CU004-FR000032-006008	NULL	AROCLOR 1232	11141-16-5	NULL	NULL	mg/kg	0.17	0.17	0.41	0.41	mg/kg	U	U	0	1
2404	SRC-CU004-FR000032-006008	NULL	AROCLOR 1242	53469-21-9	1.3	1.3	mg/kg	0.17	0.17	0.41	0.41	mg/kg	NULL	NULL	1	1
2405	SRC-CU004-FR000032-006008	NULL	AROCLOR 1248	12672-29-6	NULL	NULL	mg/kg	0.17	0.17	0.41	0.41	mg/kg	U	U	0	1

Row ID	cu_id	node_id	dredge_pass	core_id	location_type	x_coord	y_coord	coord_system	sample_dt	collection_method	sample_name	sample_type	start_depth	end_depth	depth_unit
2406	RLC-CU004	SRN-CU004-032	First Residual	SRC-CU004-FR000032	Sediment Residual Core Location	735919.14	1612934.07	New York State Plane East (ft) NAD 83	10/28/09 7:41	Core	SRC-CU004-FR000032-006008	ENV	6	8	in
2407	RLC-CU004	SRN-CU004-032	First Residual	SRC-CU004-FR000032	Sediment Residual Core Location	735919.14	1612934.07	New York State Plane East (ft) NAD 83	10/28/09 7:41	Core	SRC-CU004-FR000032-006008	ENV	6	8	in
2408	RLC-CU004	SRN-CU004-032	First Residual	SRC-CU004-FR000032	Sediment Residual Core Location	735919.14	1612934.07	New York State Plane East (ft) NAD 83	10/28/09 7:41	Core	SRC-CU004-FR000032-006008	ENV	6	8	in
2409	RLC-CU004	SRN-CU004-032	First Residual	SRC-CU004-FR000032	Sediment Residual Core Location	735919.14	1612934.07	New York State Plane East (ft) NAD 83	10/28/09 7:41	Core	SRC-CU004-FR000032-006008	ENV	6	8	in
2410	RLC-CU004	SRN-CU004-032	First Residual	SRC-CU004-FR000032	Sediment Residual Core Location	735919.14	1612934.07	New York State Plane East (ft) NAD 83	10/28/09 7:41	Core	SRC-CU004-FR000032-006008	ENV	6	8	in
2411	RLC-CU004	SRN-CU004-032	First Residual	SRC-CU004-FR000032	Sediment Residual Core Location	735919.14	1612934.07	New York State Plane East (ft) NAD 83	10/28/09 7:41	Core	SRC-CU004-FR000032-008012	ENV	8	12	in
2412	RLC-CU004	SRN-CU004-032	First Residual	SRC-CU004-FR000032	Sediment Residual Core Location	735919.14	1612934.07	New York State Plane East (ft) NAD 83	10/28/09 7:41	Core	SRC-CU004-FR000032-008012	ENV	8	12	in
2413	RLC-CU004	SRN-CU004-032	First Residual	SRC-CU004-FR000032	Sediment Residual Core Location	735919.14	1612934.07	New York State Plane East (ft) NAD 83	10/28/09 7:41	Core	SRC-CU004-FR000032-008012	ENV	8	12	in
2414	RLC-CU004	SRN-CU004-032	First Residual	SRC-CU004-FR000032	Sediment Residual Core Location	735919.14	1612934.07	New York State Plane East (ft) NAD 83	10/28/09 7:41	Core	SRC-CU004-FR000032-008012	ENV	8	12	in
2415	RLC-CU004	SRN-CU004-032	First Residual	SRC-CU004-FR000032	Sediment Residual Core Location	735919.14	1612934.07	New York State Plane East (ft) NAD 83	10/28/09 7:41	Core	SRC-CU004-FR000032-008012	ENV	8	12	in
2416	RLC-CU004	SRN-CU004-032	First Residual	SRC-CU004-FR000032	Sediment Residual Core Location	735919.14	1612934.07	New York State Plane East (ft) NAD 83	10/28/09 7:41	Core	SRC-CU004-FR000032-008012	ENV	8	12	in
2417	RLC-CU004	SRN-CU004-032	First Residual	SRC-CU004-FR000032	Sediment Residual Core Location	735919.14	1612934.07	New York State Plane East (ft) NAD 83	10/28/09 7:41	Core	SRC-CU004-FR000032-008012	ENV	8	12	in
2418	RLC-CU004	SRN-CU004-032	First Residual	SRC-CU004-FR000032	Sediment Residual Core Location	735919.14	1612934.07	New York State Plane East (ft) NAD 83	10/28/09 7:41	Core	SRC-CU004-FR000032-008012	ENV	8	12	in
2419	RLC-CU004	SRN-CU004-032	First Residual	SRC-CU004-FR000032	Sediment Residual Core Location	735919.14	1612934.07	New York State Plane East (ft) NAD 83	10/28/09 7:41	Core	SRC-CU004-FR000032-008012	ENV	8	12	in
2420	RLC-CU004	SRN-CU004-032	First Residual	SRC-CU004-FR000032	Sediment Residual Core Location	735919.14	1612934.07	New York State Plane East (ft) NAD 83	10/28/09 7:41	Core	SRC-CU004-FR000032-008012	ENV	8	12	in
2421	RLC-CU004	SRN-CU004-032	First Residual	SRC-CU004-FR000032	Sediment Residual Core Location	735919.14	1612934.07	New York State Plane East (ft) NAD 83	10/28/09 7:41	Core	SRC-CU004-FR000032-012018	ENV	12	18	in
2422	RLC-CU004	SRN-CU004-032	First Residual	SRC-CU004-FR000032	Sediment Residual Core Location	735919.14	1612934.07	New York State Plane East (ft) NAD 83	10/28/09 7:41	Core	SRC-CU004-FR000032-012018	ENV	12	18	in
2423	RLC-CU004	SRN-CU004-032	First Residual	SRC-CU004-FR000032	Sediment Residual Core Location	735919.14	1612934.07	New York State Plane East (ft) NAD 83	10/28/09 7:41	Core	SRC-CU004-FR000032-012018	ENV	12	18	in
2424	RLC-CU004	SRN-CU004-032	First Residual	SRC-CU004-FR000032	Sediment Residual Core Location	735919.14	1612934.07	New York State Plane East (ft) NAD 83	10/28/09 7:41	Core	SRC-CU004-FR000032-012018	ENV	12	18	in
2425	RLC-CU004	SRN-CU004-032	First Residual	SRC-CU004-FR000032	Sediment Residual Core Location	735919.14	1612934.07	New York State Plane East (ft) NAD 83	10/28/09 7:41	Core	SRC-CU004-FR000032-012018	ENV	12	18	in
2426	RLC-CU004	SRN-CU004-032	First Residual	SRC-CU004-FR000032	Sediment Residual Core Location	735919.14	1612934.07	New York State Plane East (ft) NAD 83	10/28/09 7:41	Core	SRC-CU004-FR000032-012018	ENV	12	18	in
2427	RLC-CU004	SRN-CU004-032	First Residual	SRC-CU004-FR000032	Sediment Residual Core Location	735919.14	1612934.07	New York State Plane East (ft) NAD 83	10/28/09 7:41	Core	SRC-CU004-FR000032-012018	ENV	12	18	in
2428	RLC-CU004	SRN-CU004-032	First Residual	SRC-CU004-FR000032	Sediment Residual Core Location	735919.14	1612934.07	New York State Plane East (ft) NAD 83	10/28/09 7:41	Core	SRC-CU004-FR000032-012018	ENV	12	18	in
2429	RLC-CU004	SRN-CU004-032	First Residual	SRC-CU004-FR000032	Sediment Residual Core Location	735919.14	1612934.07	New York State Plane East (ft) NAD 83	10/28/09 7:41	Core	SRC-CU004-FR000032-012018	ENV	12	18	in
2430	RLC-CU004	SRN-CU004-032	First Residual	SRC-CU004-FR000032	Sediment Residual Core Location	735919.14	1612934.07	New York State Plane East (ft) NAD 83	10/28/09 7:41	Core	SRC-CU004-FR000032-012018	ENV	12	18	in
2431	RLC-CU004	SRN-CU004-032	Inventory	SRC-CU004-FI000032	Sediment Residual Core Location	735902.9	1612944.87	New York State Plane East (ft) NAD 83	9/27/09 12:16	Core	SRC-CU004-FI000032-000006	ENV	0	6	in
2432	RLC-CU004	SRN-CU004-032	Inventory	SRC-CU004-FI000032	Sediment Residual Core Location	735902.9	1612944.87	New York State Plane East (ft) NAD 83	9/27/09 12:16	Core	SRC-CU004-FI000032-000006	ENV	0	6	in
2433	RLC-CU004	SRN-CU004-032	Inventory	SRC-CU004-FI000032	Sediment Residual Core Location	735902.9	1612944.87	New York State Plane East (ft) NAD 83	9/27/09 12:16	Core	SRC-CU004-FI000032-000006	ENV	0	6	in
2434	RLC-CU004	SRN-CU004-032	Inventory	SRC-CU004-FI000032	Sediment Residual Core Location	735902.9	1612944.87	New York State Plane East (ft) NAD 83	9/27/09 12:16	Core	SRC-CU004-FI000032-000006	ENV	0	6	in
2435	RLC-CU004	SRN-CU004-032	Inventory	SRC-CU004-FI000032	Sediment Residual Core Location	735902.9	1612944.87	New York State Plane East (ft) NAD 83	9/27/09 12:16	Core	SRC-CU004-FI000032-000006	ENV	0	6	in
2436	RLC-CU004	SRN-CU004-032	Inventory	SRC-CU004-FI000032	Sediment Residual Core Location	735902.9	1612944.87	New York State Plane East (ft) NAD 83	9/27/09 12:16	Core	SRC-CU004-FI000032-000006	ENV	0	6	in
2437	RLC-CU004	SRN-CU004-032	Inventory	SRC-CU004-FI000032	Sediment Residual Core Location	735902.9	1612944.87	New York State Plane East (ft) NAD 83	9/27/09 12:16	Core	SRC-CU004-FI000032-000006	ENV	0	6	in
2438	RLC-CU004	SRN-CU004-032	Inventory	SRC-CU004-FI000032	Sediment Residual Core Location	735902.9	1612944.87	New York State Plane East (ft) NAD 83	9/27/09 12:16	Core	SRC-CU004-FI000032-000006	ENV	0	6	in
2439	RLC-CU004	SRN-CU004-032	Inventory	SRC-CU004-FI000032	Sediment Residual Core Location	735902.9	1612944.87	New York State Plane East (ft) NAD 83	9/27/09 12:16	Core	SRC-CU004-FI000032-000006	ENV	0	6	in
2440	RLC-CU004	SRN-CU004-032	Inventory	SRC-CU004-FI000032	Sediment Residual Core Location	735902.9	1612944.87	New York State Plane East (ft) NAD 83	9/27/09 12:16	Core	SRC-CU004-FI000032-000006	ENV	0	6	in
2441	RLC-CU004	SRN-CU004-032	Inventory	SRC-CU004-FI000032	Sediment Residual Core Location	735902.9	1612944.87	New York State Plane East (ft) NAD 83	9/27/09 12:16	Core	SRC-CU004-FI000032-006012	ENV	6	12	in
2442	RLC-CU004	SRN-CU004-032	Inventory	SRC-CU004-FI000032	Sediment Residual Core Location	735902.9	1612944.87	New York State Plane East (ft) NAD 83	9/27/09 12:16	Core	SRC-CU004-FI000032-006012	ENV	6	12	in
2443	RLC-CU004	SRN-CU004-032	Inventory	SRC-CU004-FI000032	Sediment Residual Core Location	735902.9	1612944.87	New York State Plane East (ft) NAD 83	9/27/09 12:16	Core	SRC-CU004-FI000032-006012	ENV	6	12	in
2444	RLC-CU004	SRN-CU004-032	Inventory	SRC-CU004-FI000032	Sediment Residual Core Location	735902.9	1612944.87	New York State Plane East (ft) NAD 83	9/27/09 12:16	Core	SRC-CU004-FI000032-006012	ENV	6	12	in
2445	RLC-CU004	SRN-CU004-032	Inventory	SRC-CU004-FI000032	Sediment Residual Core Location	735902.9	1612944.87	New York State Plane East (ft) NAD 83	9/27/09 12:16	Core	SRC-CU004-FI000032-006012	ENV	6	12	in
2446	RLC-CU004	SRN-CU004-032	Inventory	SRC-CU004-FI000032	Sediment Residual Core Location	735902.9	1612944.87	New York State Plane East (ft) NAD 83	9/27/09 12:16	Core	SRC-CU004-FI000032-006012	ENV	6	12	in
2447	RLC-CU004	SRN-CU004-032	Inventory	SRC-CU004-FI000032	Sediment Residual Core Location	735902.9	1612944.87	New York State Plane East (ft) NAD 83	9/27/09 12:16	Core	SRC-CU004-FI000032-006012	ENV	6	12	in
2448	RLC-CU004	SRN-CU004-032	Inventory	SRC-CU004-FI000032	Sediment Residual Core Location	735902.9	1612944.87	New York State Plane East (ft) NAD 83	9/27/09 12:16	Core	SRC-CU004-FI000032-006012	ENV	6	12	in
2449	RLC-CU004	SRN-CU004-032	Inventory	SRC-CU004-FI000032	Sediment Residual Core Location	735902.9	1612944.87	New York State Plane East (ft) NAD 83	9/27/09 12:16	Core	SRC-CU004-FI000032-006012	ENV	6	12	in
2450	RLC-CU004	SRN-CU004-032	Inventory	SRC-CU004-FI000032	Sediment Residual Core Location	735902.9	1612944.87	New York State Plane East (ft) NAD 83	9/27/09 12:16	Core	SRC-CU004-FI000032-006012	ENV	6	12	in
2451	RLC-CU004	SRN-CU004-032	Inventory	SRC-CU004-FI000032	Sediment Residual Core Location	735902.9	1612944.87	New York State Plane East (ft) NAD 83	9/27/09 12:16	Core	SRC-CU004-FI000032-012018	ENV	12	18	in
2452	RLC-CU004	SRN-CU004-032	Inventory	SRC-CU004-FI000032	Sediment Residual Core Location	735902.9	1612944.87	New York State Plane East (ft) NAD 83	9/27/09 12:16	Core	SRC-CU004-FI000032-012018	ENV	12	18	in
2453	RLC-CU004	SRN-CU004-032	Inventory	SRC-CU004-FI000032	Sediment Residual Core Location	735902.9	1612944.87	New York State Plane East (ft) NAD 83	9/27/09 12:16	Core	SRC-CU004-FI000032-012018	ENV	12	18	in
2454	RLC-CU004	SRN-CU004-032	Inventory	SRC-CU004-FI000032	Sediment Residual Core Location	735902.9	1612944.87	New York State Plane East (ft) NAD 83	9/27/09 12:16	Core	SRC-CU004-FI000032-012018	ENV	12	18	in
2455	RLC-CU004	SRN-CU004-032	Inventory	SRC-CU004-FI000032	Sediment Residual Core Location	735902.9	1612944.87	New York State Plane East (ft) NAD 83	9/27/09 12:16	Core	SRC-CU004-FI000032-012018	ENV	12	18	in
2456	RLC-CU004	SRN-CU004-032	Inventory	SRC-CU004-FI000032	Sediment Residual Core Location	735902.9	1612944.87	New York State Plane East (ft) NAD 83	9/27/09 12:16	Core	SRC-CU004-FI000032-012018	ENV	12	18	in
2457	RLC-CU004	SRN-CU004-032	Inventory	SRC-CU004-FI000032	Sediment Residual Core Location	735902.9	1612944.87	New York State Plane East (ft) NAD 83	9/27/09 12:16	Core	SRC-CU004-FI000032-012018	ENV	12	18	in
2458	RLC-CU004	SRN-CU004-032	Inventory	SRC-CU004-FI000032	Sediment Residual Core Location	735902.9	1612944.87	New York State Plane East (ft) NAD 83	9/27/09 12:16	Core	SRC-CU004-FI000032-012018	ENV	12	18	in
2459	RLC-CU004	SRN-CU004-032	Inventory	SRC-CU004-FI000032	Sediment Residual Core Location	735902.9	1612944.87	New York State Plane East (ft) NAD 83	9/27/09 12:16	Core	SRC-CU004-FI000032-012018	ENV	12	18	in
2460	RLC-CU004	SRN-CU004-032	Inventory	SRC-CU004-FI000032	Sediment Residual Core Location	735902.9	1612944.87	New York State Plane East (ft) NAD 83	9/27/09 12:16	Core	SRC-CU004-FI000032-012018	ENV	12	18	in
2461	RLC-CU004	SRN-CU004-032	Inventory	SRC-CU004-FI000032	Sediment Residual Core Location	735902.9	1612944.87	New York State Plane East (ft) NAD 83	9/27/09 12:16	Core	SRC-CU004-FI000032-018024	ENV	18	24	in
2462	RLC-CU004	SRN-CU004-032	Inventory	SRC-CU004-FI000032	Sediment Residual Core Location	735902.9	1612944.87	New York State Plane East (ft) NAD 83	9/27/09 12:16	Core	SRC-CU004-FI000032-018024	ENV	18	24	in
2463	RLC-CU004	SRN-CU004-032	Inventory	SRC-CU004-FI000032	Sediment Residual Core Location	735902.9	1612944.87	New York State Plane East (ft) NAD 83	9/27/09 12:16	Core	SRC-CU004-FI000032-018024	ENV	18	24	in
2464	RLC-CU004	SRN-CU004-032	Inventory	SRC-CU004-FI000032	Sediment Residual Core Location	735902.9	1612944.87	New York State Plane East (ft) NAD 83	9/27/09 12:16	Core	SRC-CU004-FI000032-018024	ENV	18	24	in
2465	RLC-CU004	SRN-CU004-032	Inventory	SRC-CU004-FI000032	Sediment Residual Core Location	735902.9	1612944.87	New York State Plane East (ft) NAD 83	9/27/09 12:16	Core	SRC-CU004-FI000032-018024	ENV	18	24	in
2466	RLC-CU004	SRN-CU004-032	Inventory	SRC-CU004-FI000032	Sediment Residual Core Location	735902.9	1612944.87	New York State Plane East (ft) NAD 83	9/27/09 12:16	Core	SRC-CU004-FI000032-018024	ENV	18	24	in
2467	RLC-CU004	SRN-CU004-032	Inventory	SRC-CU004-FI000032	Sediment Residual Core Location	735902.9	1612944.87	New York State Plane East (ft) NAD 83	9/27/09 12:16	Core	SRC-CU004-FI000032-018024	ENV	18	24	in
2468	RLC-CU004	SRN-CU004-032	Inventory	SRC-CU004-FI000032	Sediment Residual Core Location	735902.9	1612944.87	New York State Plane East (ft) NAD 83	9/27/09 12:16	Core	SRC-CU004-FI000032-018024	ENV	18	24	in
2469	RLC-CU004	SRN-CU004-032	Inventory	SRC-CU004-FI000032	Sediment Residual Core Location	735902.9	1612944.87	New York State Plane East (ft) NAD 83	9/27/09 12:16	Core	SRC-CU004-FI000032-018024	ENV	18	24	in
2470	RLC-CU004	SRN-CU004-032	Inventory	SRC-CU004-FI000032	Sediment Residual Core Location	735902.9	1612944.87	New York State Plane East (ft) NAD 83	9/27/09 12:16	Core	SRC-CU004-FI000032-018024	ENV	18	24	in

Row ID	sample_name	dup_parent_sample_name	analyte_name	cas_rn	Lab_Reported_Result	Verified_Result	result_unit	Lab_Reported_MDL	Verified_MDL	Lab_Reported_RL	Verified_RL	limit_unit	Lab_Reported_Qualifier	Verified_Qualifier	Detected	Reportable
2406	SRC-CU004-FR000032-006008	NULL	AROCLOR 1254	11097-69-1	NULL	NULL	mg/kg	0.17	0.17	0.41	0.41	mg/kg	U	U	0	1
2407	SRC-CU004-FR000032-006008	NULL	AROCLOR 1260	11096-82-5	NULL	NULL	mg/kg	0.17	0.17	0.41	0.41	mg/kg	U	U	0	1
2408	SRC-CU004-FR000032-006008	NULL	Moisture Content	WC002	27	27	%	0.017	0.017	0.017	0.017	%	NULL	NULL	1	1
2409	SRC-CU004-FR000032-006008	NULL	Total PCBs	1336-36-3	12.3	12.3	mg/kg	0.17	0.17	1.6	1.6	mg/kg	NULL	NULL	1	1
2410	SRC-CU004-FR000032-006008	NULL	Tri+ PCBs	TRI_PLUS_PCB	2.702575	2.702575	mg/kg	0.17	0.17	0.17	0.17	mg/kg	NULL	NULL	1	1
2411	SRC-CU004-FR000032-008012	NULL	AROCLOR 1016	12674-11-2	NULL	NULL	mg/kg	0.12	0.12	0.28	0.28	mg/kg	U	U	0	1
2412	SRC-CU004-FR000032-008012	NULL	AROCLOR 1221	11104-28-2	8.1	8.1	mg/kg	0.12	0.12	0.28	0.28	mg/kg	NULL	NULL	1	1
2413	SRC-CU004-FR000032-008012	NULL	AROCLOR 1232	11141-16-5	NULL	NULL	mg/kg	0.12	0.12	0.28	0.28	mg/kg	U	U	0	1
2414	SRC-CU004-FR000032-008012	NULL	AROCLOR 1242	53469-21-9	0.93	0.93	mg/kg	0.12	0.12	0.28	0.28	mg/kg	NULL	NULL	1	1
2415	SRC-CU004-FR000032-008012	NULL	AROCLOR 1248	12672-29-6	NULL	NULL	mg/kg	0.12	0.12	0.28	0.28	mg/kg	U	U	0	1
2416	SRC-CU004-FR000032-008012	NULL	AROCLOR 1254	11097-69-1	NULL	NULL	mg/kg	0.12	0.12	0.28	0.28	mg/kg	U	U	0	1
2417	SRC-CU004-FR000032-008012	NULL	AROCLOR 1260	11096-82-5	NULL	NULL	mg/kg	0.12	0.12	0.28	0.28	mg/kg	U	U	0	1
2418	SRC-CU004-FR000032-008012	NULL	Moisture Content	WC002	30	30	%	0.018	0.018	0.018	0.018	%	NULL	NULL	1	1
2419	SRC-CU004-FR000032-008012	NULL	Total PCBs	1336-36-3	9.03	9.03	mg/kg	0.12	0.12	1.1	1.1	mg/kg	NULL	NULL	1	1
2420	SRC-CU004-FR000032-008012	NULL	Tri+ PCBs	TRI_PLUS_PCB	1.96335	1.96335	mg/kg	0.12	0.12	0.12	0.12	mg/kg	NULL	NULL	1	1
2421	SRC-CU004-FR000032-012018	NULL	AROCLOR 1016	12674-11-2	NULL	NULL	mg/kg	0.0059	0.0059	0.014	0.014	mg/kg	U	U	0	1
2422	SRC-CU004-FR000032-012018	NULL	AROCLOR 1221	11104-28-2	0.061	0.061	mg/kg	0.0059	0.0059	0.014	0.014	mg/kg	NULL	NULL	1	1
2423	SRC-CU004-FR000032-012018	NULL	AROCLOR 1232	11141-16-5	NULL	NULL	mg/kg	0.0059	0.0059	0.014	0.014	mg/kg	U	U	0	1
2424	SRC-CU004-FR000032-012018	NULL	AROCLOR 1242	53469-21-9	0.0084	0.0084	mg/kg	0.0059	0.0059	0.014	0.014	mg/kg	J	J	1	1
2425	SRC-CU004-FR000032-012018	NULL	AROCLOR 1248	12672-29-6	NULL	NULL	mg/kg	0.0059	0.0059	0.014	0.014	mg/kg	U	U	0	1
2426	SRC-CU004-FR000032-012018	NULL	AROCLOR 1254	11097-69-1	NULL	NULL	mg/kg	0.0059	0.0059	0.014	0.014	mg/kg	U	U	0	1
2427	SRC-CU004-FR000032-012018	NULL	AROCLOR 1260	11096-82-5	NULL	NULL	mg/kg	0.0059	0.0059	0.014	0.014	mg/kg	U	U	0	1
2428	SRC-CU004-FR000032-012018	NULL	Moisture Content	WC002	31	31	%	0.018	0.018	0.018	0.018	%	NULL	NULL	1	1
2429	SRC-CU004-FR000032-012018	NULL	Total PCBs	1336-36-3	0.0694	0.0694	mg/kg	0.0059	0.0059	0.057	0.057	mg/kg	NULL	NULL	1	1
2430	SRC-CU004-FR000032-012018	NULL	Tri+ PCBs	TRI_PLUS_PCB	0.01827125	0.01827125	mg/kg	0.0059	0.0059	0.0059	0.0059	mg/kg	NULL	NULL	1	1
2431	SRC-CU004-FI000032-000006	NULL	AROCLOR 1016	12674-11-2	NULL	NULL	mg/kg	1.7	1.7	4.1	4.1	mg/kg	U	U	0	1
2432	SRC-CU004-FI000032-000006	NULL	AROCLOR 1221	11104-28-2	180	180	mg/kg	1.7	1.7	4.1	4.1	mg/kg	NULL	NULL	1	1
2433	SRC-CU004-FI000032-000006	NULL	AROCLOR 1232	11141-16-5	NULL	NULL	mg/kg	1.7	1.7	4.1	4.1	mg/kg	U	U	0	1
2434	SRC-CU004-FI000032-000006	NULL	AROCLOR 1242	53469-21-9	17	17	mg/kg	1.7	1.7	4.1	4.1	mg/kg	NULL	NULL	1	1
2435	SRC-CU004-FI000032-000006	NULL	AROCLOR 1248	12672-29-6	NULL	NULL	mg/kg	1.7	1.7	4.1	4.1	mg/kg	U	U	0	1
2436	SRC-CU004-FI000032-000006	NULL	AROCLOR 1254	11097-69-1	NULL	NULL	mg/kg	1.7	1.7	4.1	4.1	mg/kg	U	U	0	1
2437	SRC-CU004-FI000032-000006	NULL	AROCLOR 1260	11096-82-5	NULL	NULL	mg/kg	1.7	1.7	4.1	4.1	mg/kg	U	U	0	1
2438	SRC-CU004-FI000032-000006	NULL	Moisture Content	WC002	52	52	%	0.02	0.02	0.02	0.02	%	NULL	NULL	1	1
2439	SRC-CU004-FI000032-000006	NULL	Total PCBs	1336-36-3	197	197	mg/kg	1.7	1.7	16	16	mg/kg	NULL	J	1	1
2440	SRC-CU004-FI000032-000006	NULL	Tri+ PCBs	TRI_PLUS_PCB	39.91575	39.91575	mg/kg	1.7	1.7	1.7	1.7	mg/kg	NULL	NULL	1	1
2441	SRC-CU004-FI000032-006012	NULL	AROCLOR 1016	12674-11-2	NULL	NULL	mg/kg	6.1	6.1	24	24	mg/kg	U	U	0	1
2442	SRC-CU004-FI000032-006012	NULL	AROCLOR 1221	11104-28-2	340	340	mg/kg	6.1	6.1	24	24	mg/kg	NULL	NULL	1	1
2443	SRC-CU004-FI000032-006012	NULL	AROCLOR 1232	11141-16-5	NULL	NULL	mg/kg	6.1	6.1	24	24	mg/kg	U	U	0	1
2444	SRC-CU004-FI000032-006012	NULL	AROCLOR 1242	53469-21-9	26	26	mg/kg	6.1	6.1	24	24	mg/kg	NULL	NULL	1	1
2445	SRC-CU004-FI000032-006012	NULL	AROCLOR 1248	12672-29-6	NULL	NULL	mg/kg	6.1	6.1	24	24	mg/kg	U	U	0	1
2446	SRC-CU004-FI000032-006012	NULL	AROCLOR 1254	11097-69-1	NULL	NULL	mg/kg	6.1	6.1	24	24	mg/kg	U	U	0	1
2447	SRC-CU004-FI000032-006012	NULL	AROCLOR 1260	11096-82-5	NULL	NULL	mg/kg	6.1	6.1	24	24	mg/kg	U	U	0	1
2448	SRC-CU004-FI000032-006012	NULL	Moisture Content	WC002	57.6	57.6	%	1	1	1	1	%	NULL	NULL	1	1
2449	SRC-CU004-FI000032-006012	NULL	Total PCBs	1336-36-3	370	370	mg/kg	6.1	6.1	94	94	mg/kg	NULL	NULL	1	1
2450	SRC-CU004-FI000032-006012	NULL	Tri+ PCBs	TRI_PLUS_PCB	71.21975	71.21975	mg/kg	6.1	6.1	6.1	6.1	mg/kg	NULL	NULL	1	1
2451	SRC-CU004-FI000032-012018	NULL	AROCLOR 1016	12674-11-2	NULL	NULL	mg/kg	0.86	0.86	3.3	3.3	mg/kg	U	U	0	1
2452	SRC-CU004-FI000032-012018	NULL	AROCLOR 1221	11104-28-2	87	87	mg/kg	0.86	0.86	3.3	3.3	mg/kg	NULL	NULL	1	1
2453	SRC-CU004-FI000032-012018	NULL	AROCLOR 1232	11141-16-5	NULL	NULL	mg/kg	0.86	0.86	3.3	3.3	mg/kg	U	U	0	1
2454	SRC-CU004-FI000032-012018	NULL	AROCLOR 1242	53469-21-9	19	19	mg/kg	0.86	0.86	3.3	3.3	mg/kg	NULL	NULL	1	1
2455	SRC-CU004-FI000032-012018	NULL	AROCLOR 1248	12672-29-6	NULL	NULL	mg/kg	0.86	0.86	3.3	3.3	mg/kg	U	U	0	1
2456	SRC-CU004-FI000032-012018	NULL	AROCLOR 1254	11097-69-1	NULL	NULL	mg/kg	0.86	0.86	3.3	3.3	mg/kg	U	U	0	1
2457	SRC-CU004-FI000032-012018	NULL	AROCLOR 1260	11096-82-5	NULL	NULL	mg/kg	0.86	0.86	3.3	3.3	mg/kg	U	U	0	1
2458	SRC-CU004-FI000032-012018	NULL	Moisture Content	WC002	39.2	39.2	%	1	1	1	1	%	NULL	NULL	1	1
2459	SRC-CU004-FI000032-012018	NULL	Total PCBs	1336-36-3	110	110	mg/kg	0.86	0.86	13	13	mg/kg	NULL	NULL	1	1
2460	SRC-CU004-FI000032-012018	NULL	Tri+ PCBs	TRI_PLUS_PCB	28.96085	28.96085	mg/kg	0.86	0.86	0.86	0.86	mg/kg	NULL	NULL	1	1
2461	SRC-CU004-FI000032-018024	NULL	AROCLOR 1016	12674-11-2	NULL	NULL	mg/kg	0.92	0.92	3.5	3.5	mg/kg	U	U	0	1
2462	SRC-CU004-FI000032-018024	NULL	AROCLOR 1221	11104-28-2	79	79	mg/kg	0.92	0.92	3.5	3.5	mg/kg	NULL	NULL	1	1
2463	SRC-CU004-FI000032-018024	NULL	AROCLOR 1232	11141-16-5	NULL	NULL	mg/kg	0.92	0.92	3.5	3.5	mg/kg	U	U	0	1
2464	SRC-CU004-FI000032-018024	NULL	AROCLOR 1242	53469-21-9	15	15	mg/kg	0.92	0.92	3.5	3.5	mg/kg	NULL	NULL	1	1
2465	SRC-CU004-FI000032-018024	NULL	AROCLOR 1248	12672-29-6	NULL	NULL	mg/kg	0.92	0.92	3.5	3.5	mg/kg	U	U	0	1
2466	SRC-CU004-FI000032-018024	NULL	AROCLOR 1254	11097-69-1	NULL	NULL	mg/kg	0.92	0.92	3.5	3.5	mg/kg	U	U	0	1
2467	SRC-CU004-FI000032-018024	NULL	AROCLOR 1260	11096-82-5	NULL	NULL	mg/kg	0.92	0.92	3.5	3.5	mg/kg	U	U	0	1
2468	SRC-CU004-FI000032-018024	NULL	Moisture Content	WC002	43.5	43.5	%	1	1	1	1	%	NULL	NULL	1	1
2469	SRC-CU004-FI000032-018024	NULL	Total PCBs	1336-36-3	94	94	mg/kg	0.92	0.92	14	14	mg/kg	NULL	NULL	1	1
2470	SRC-CU004-FI000032-018024	NULL	Tri+ PCBs	TRI_PLUS_PCB	24.3437	24.3437	mg/kg	0.92	0.92	0.92	0.92	mg/kg	NULL	NULL	1	1

Row ID	cu_id	node_id	dredge_pass	core_id	location_type	x_coord	y_coord	coord_system	sample_dt	collection_method	sample_name	sample_type	start_depth	end_depth	depth_unit
2471	RLC-CU004	SRN-CU004-032	Inventory	SRC-CU004-FI000032	Sediment Residual Core Location	735902.9	1612944.87	New York State Plane East (ft) NAD 83	9/27/09 12:16	Core	SRC-CU004-FI000032-024028	ENV	24	28	in
2472	RLC-CU004	SRN-CU004-032	Inventory	SRC-CU004-FI000032	Sediment Residual Core Location	735902.9	1612944.87	New York State Plane East (ft) NAD 83	9/27/09 12:16	Core	SRC-CU004-FI000032-024028	ENV	24	28	in
2473	RLC-CU004	SRN-CU004-032	Inventory	SRC-CU004-FI000032	Sediment Residual Core Location	735902.9	1612944.87	New York State Plane East (ft) NAD 83	9/27/09 12:16	Core	SRC-CU004-FI000032-024028	ENV	24	28	in
2474	RLC-CU004	SRN-CU004-032	Inventory	SRC-CU004-FI000032	Sediment Residual Core Location	735902.9	1612944.87	New York State Plane East (ft) NAD 83	9/27/09 12:16	Core	SRC-CU004-FI000032-024028	ENV	24	28	in
2475	RLC-CU004	SRN-CU004-032	Inventory	SRC-CU004-FI000032	Sediment Residual Core Location	735902.9	1612944.87	New York State Plane East (ft) NAD 83	9/27/09 12:16	Core	SRC-CU004-FI000032-024028	ENV	24	28	in
2476	RLC-CU004	SRN-CU004-032	Inventory	SRC-CU004-FI000032	Sediment Residual Core Location	735902.9	1612944.87	New York State Plane East (ft) NAD 83	9/27/09 12:16	Core	SRC-CU004-FI000032-024028	ENV	24	28	in
2477	RLC-CU004	SRN-CU004-032	Inventory	SRC-CU004-FI000032	Sediment Residual Core Location	735902.9	1612944.87	New York State Plane East (ft) NAD 83	9/27/09 12:16	Core	SRC-CU004-FI000032-024028	ENV	24	28	in
2478	RLC-CU004	SRN-CU004-032	Inventory	SRC-CU004-FI000032	Sediment Residual Core Location	735902.9	1612944.87	New York State Plane East (ft) NAD 83	9/27/09 12:16	Core	SRC-CU004-FI000032-024028	ENV	24	28	in
2479	RLC-CU004	SRN-CU004-032	Inventory	SRC-CU004-FI000032	Sediment Residual Core Location	735902.9	1612944.87	New York State Plane East (ft) NAD 83	9/27/09 12:16	Core	SRC-CU004-FI000032-024028	ENV	24	28	in
2480	RLC-CU004	SRN-CU004-032	Inventory	SRC-CU004-FI000032	Sediment Residual Core Location	735902.9	1612944.87	New York State Plane East (ft) NAD 83	9/27/09 12:16	Core	SRC-CU004-FI000032-024028	ENV	24	28	in
2481	RLC-CU004	SRN-CU004-032	Inventory	SRC-CU004-FI000032	Sediment Residual Core Location	735902.9	1612944.87	New York State Plane East (ft) NAD 83	9/27/09 12:16	Core	SRC-CU004-FI000032-028030	ENV	28	30	in
2482	RLC-CU004	SRN-CU004-032	Inventory	SRC-CU004-FI000032	Sediment Residual Core Location	735902.9	1612944.87	New York State Plane East (ft) NAD 83	9/27/09 12:16	Core	SRC-CU004-FI000032-028030	ENV	28	30	in
2483	RLC-CU004	SRN-CU004-032	Inventory	SRC-CU004-FI000032	Sediment Residual Core Location	735902.9	1612944.87	New York State Plane East (ft) NAD 83	9/27/09 12:16	Core	SRC-CU004-FI000032-028030	ENV	28	30	in
2484	RLC-CU004	SRN-CU004-032	Inventory	SRC-CU004-FI000032	Sediment Residual Core Location	735902.9	1612944.87	New York State Plane East (ft) NAD 83	9/27/09 12:16	Core	SRC-CU004-FI000032-028030	ENV	28	30	in
2485	RLC-CU004	SRN-CU004-032	Inventory	SRC-CU004-FI000032	Sediment Residual Core Location	735902.9	1612944.87	New York State Plane East (ft) NAD 83	9/27/09 12:16	Core	SRC-CU004-FI000032-028030	ENV	28	30	in
2486	RLC-CU004	SRN-CU004-032	Inventory	SRC-CU004-FI000032	Sediment Residual Core Location	735902.9	1612944.87	New York State Plane East (ft) NAD 83	9/27/09 12:16	Core	SRC-CU004-FI000032-028030	ENV	28	30	in
2487	RLC-CU004	SRN-CU004-032	Inventory	SRC-CU004-FI000032	Sediment Residual Core Location	735902.9	1612944.87	New York State Plane East (ft) NAD 83	9/27/09 12:16	Core	SRC-CU004-FI000032-028030	ENV	28	30	in
2488	RLC-CU004	SRN-CU004-032	Inventory	SRC-CU004-FI000032	Sediment Residual Core Location	735902.9	1612944.87	New York State Plane East (ft) NAD 83	9/27/09 12:16	Core	SRC-CU004-FI000032-028030	ENV	28	30	in
2489	RLC-CU004	SRN-CU004-032	Inventory	SRC-CU004-FI000032	Sediment Residual Core Location	735902.9	1612944.87	New York State Plane East (ft) NAD 83	9/27/09 12:16	Core	SRC-CU004-FI000032-028030	ENV	28	30	in
2490	RLC-CU004	SRN-CU004-032	Inventory	SRC-CU004-FI000032	Sediment Residual Core Location	735902.9	1612944.87	New York State Plane East (ft) NAD 83	9/27/09 12:16	Core	SRC-CU004-FI000032-028030	ENV	28	30	in
2491	RLC-CU004	SRN-CU004-032	Inventory	SRC-CU004-FI000032	Sediment Residual Core Location	735902.9	1612944.87	New York State Plane East (ft) NAD 83	9/27/09 12:16	Core	SRC-CU004-FI000032-030036	ENV	30	36	in
2492	RLC-CU004	SRN-CU004-032	Inventory	SRC-CU004-FI000032	Sediment Residual Core Location	735902.9	1612944.87	New York State Plane East (ft) NAD 83	9/27/09 12:16	Core	SRC-CU004-FI000032-030036	ENV	30	36	in
2493	RLC-CU004	SRN-CU004-032	Inventory	SRC-CU004-FI000032	Sediment Residual Core Location	735902.9	1612944.87	New York State Plane East (ft) NAD 83	9/27/09 12:16	Core	SRC-CU004-FI000032-030036	ENV	30	36	in
2494	RLC-CU004	SRN-CU004-032	Inventory	SRC-CU004-FI000032	Sediment Residual Core Location	735902.9	1612944.87	New York State Plane East (ft) NAD 83	9/27/09 12:16	Core	SRC-CU004-FI000032-030036	ENV	30	36	in
2495	RLC-CU004	SRN-CU004-032	Inventory	SRC-CU004-FI000032	Sediment Residual Core Location	735902.9	1612944.87	New York State Plane East (ft) NAD 83	9/27/09 12:16	Core	SRC-CU004-FI000032-030036	ENV	30	36	in
2496	RLC-CU004	SRN-CU004-032	Inventory	SRC-CU004-FI000032	Sediment Residual Core Location	735902.9	1612944.87	New York State Plane East (ft) NAD 83	9/27/09 12:16	Core	SRC-CU004-FI000032-030036	ENV	30	36	in
2497	RLC-CU004	SRN-CU004-032	Inventory	SRC-CU004-FI000032	Sediment Residual Core Location	735902.9	1612944.87	New York State Plane East (ft) NAD 83	9/27/09 12:16	Core	SRC-CU004-FI000032-030036	ENV	30	36	in
2498	RLC-CU004	SRN-CU004-032	Inventory	SRC-CU004-FI000032	Sediment Residual Core Location	735902.9	1612944.87	New York State Plane East (ft) NAD 83	9/27/09 12:16	Core	SRC-CU004-FI000032-030036	ENV	30	36	in
2499	RLC-CU004	SRN-CU004-032	Inventory	SRC-CU004-FI000032	Sediment Residual Core Location	735902.9	1612944.87	New York State Plane East (ft) NAD 83	9/27/09 12:16	Core	SRC-CU004-FI000032-030036	ENV	30	36	in
2500	RLC-CU004	SRN-CU004-032	Inventory	SRC-CU004-FI000032	Sediment Residual Core Location	735902.9	1612944.87	New York State Plane East (ft) NAD 83	9/27/09 12:16	Core	SRC-CU004-FI000032-030036	ENV	30	36	in
2501	RLC-CU004	SRN-CU004-032	Second Inventory	SRC-CU004-SI000032	Sediment Residual Core Location	735899.58	1612943.49	New York State Plane East (ft) NAD 83	10/21/09 12:59	Core	SRC-CU004-SI000032-000006	ENV	0	6	in
2502	RLC-CU004	SRN-CU004-032	Second Inventory	SRC-CU004-SI000032	Sediment Residual Core Location	735899.58	1612943.49	New York State Plane East (ft) NAD 83	10/21/09 12:59	Core	SRC-CU004-SI000032-000006	ENV	0	6	in
2503	RLC-CU004	SRN-CU004-032	Second Inventory	SRC-CU004-SI000032	Sediment Residual Core Location	735899.58	1612943.49	New York State Plane East (ft) NAD 83	10/21/09 12:59	Core	SRC-CU004-SI000032-000006	ENV	0	6	in
2504	RLC-CU004	SRN-CU004-032	Second Inventory	SRC-CU004-SI000032	Sediment Residual Core Location	735899.58	1612943.49	New York State Plane East (ft) NAD 83	10/21/09 12:59	Core	SRC-CU004-SI000032-000006	ENV	0	6	in
2505	RLC-CU004	SRN-CU004-032	Second Inventory	SRC-CU004-SI000032	Sediment Residual Core Location	735899.58	1612943.49	New York State Plane East (ft) NAD 83	10/21/09 12:59	Core	SRC-CU004-SI000032-000006	ENV	0	6	in
2506	RLC-CU004	SRN-CU004-032	Second Inventory	SRC-CU004-SI000032	Sediment Residual Core Location	735899.58	1612943.49	New York State Plane East (ft) NAD 83	10/21/09 12:59	Core	SRC-CU004-SI000032-000006	ENV	0	6	in
2507	RLC-CU004	SRN-CU004-032	Second Inventory	SRC-CU004-SI000032	Sediment Residual Core Location	735899.58	1612943.49	New York State Plane East (ft) NAD 83	10/21/09 12:59	Core	SRC-CU004-SI000032-000006	ENV	0	6	in
2508	RLC-CU004	SRN-CU004-032	Second Inventory	SRC-CU004-SI000032	Sediment Residual Core Location	735899.58	1612943.49	New York State Plane East (ft) NAD 83	10/21/09 12:59	Core	SRC-CU004-SI000032-000006	ENV	0	6	in
2509	RLC-CU004	SRN-CU004-032	Second Inventory	SRC-CU004-SI000032	Sediment Residual Core Location	735899.58	1612943.49	New York State Plane East (ft) NAD 83	10/21/09 12:59	Core	SRC-CU004-SI000032-000006	ENV	0	6	in
2510	RLC-CU004	SRN-CU004-032	Second Inventory	SRC-CU004-SI000032	Sediment Residual Core Location	735899.58	1612943.49	New York State Plane East (ft) NAD 83	10/21/09 12:59	Core	SRC-CU004-SI000032-000006	ENV	0	6	in
2511	RLC-CU004	SRN-CU004-032	Second Inventory	SRC-CU004-SI000032	Sediment Residual Core Location	735899.58	1612943.49	New York State Plane East (ft) NAD 83	10/21/09 12:59	Core	SRC-CU004-SI000032-006012	ENV	6	12	in
2512	RLC-CU004	SRN-CU004-032	Second Inventory	SRC-CU004-SI000032	Sediment Residual Core Location	735899.58	1612943.49	New York State Plane East (ft) NAD 83	10/21/09 12:59	Core	SRC-CU004-SI000032-006012	ENV	6	12	in
2513	RLC-CU004	SRN-CU004-032	Second Inventory	SRC-CU004-SI000032	Sediment Residual Core Location	735899.58	1612943.49	New York State Plane East (ft) NAD 83	10/21/09 12:59	Core	SRC-CU004-SI000032-006012	ENV	6	12	in
2514	RLC-CU004	SRN-CU004-032	Second Inventory	SRC-CU004-SI000032	Sediment Residual Core Location	735899.58	1612943.49	New York State Plane East (ft) NAD 83	10/21/09 12:59	Core	SRC-CU004-SI000032-006012	ENV	6	12	in
2515	RLC-CU004	SRN-CU004-032	Second Inventory	SRC-CU004-SI000032	Sediment Residual Core Location	735899.58	1612943.49	New York State Plane East (ft) NAD 83	10/21/09 12:59	Core	SRC-CU004-SI000032-006012	ENV	6	12	in
2516	RLC-CU004	SRN-CU004-032	Second Inventory	SRC-CU004-SI000032	Sediment Residual Core Location	735899.58	1612943.49	New York State Plane East (ft) NAD 83	10/21/09 12:59	Core	SRC-CU004-SI000032-006012	ENV	6	12	in
2517	RLC-CU004	SRN-CU004-032	Second Inventory	SRC-CU004-SI000032	Sediment Residual Core Location	735899.58	1612943.49	New York State Plane East (ft) NAD 83	10/21/09 12:59	Core	SRC-CU004-SI000032-006012	ENV	6	12	in
2518	RLC-CU004	SRN-CU004-032	Second Inventory	SRC-CU004-SI000032	Sediment Residual Core Location	735899.58	1612943.49	New York State Plane East (ft) NAD 83	10/21/09 12:59	Core	SRC-CU004-SI000032-006012	ENV	6	12	in
2519	RLC-CU004	SRN-CU004-032	Second Inventory	SRC-CU004-SI000032	Sediment Residual Core Location	735899.58	1612943.49	New York State Plane East (ft) NAD 83	10/21/09 12:59	Core	SRC-CU004-SI000032-006012	ENV	6	12	in
2520	RLC-CU004	SRN-CU004-032	Second Inventory	SRC-CU004-SI000032	Sediment Residual Core Location	735899.58	1612943.49	New York State Plane East (ft) NAD 83	10/21/09 12:59	Core	SRC-CU004-SI000032-006012	ENV	6	12	in
2521	RLC-CU004	SRN-CU004-032	Second Inventory	SRC-CU004-SI000032	Sediment Residual Core Location	735899.58	1612943.49	New York State Plane East (ft) NAD 83	10/21/09 12:59	Core	SRC-CU004-SI000032-012018	ENV	12	18	in
2522	RLC-CU004	SRN-CU004-032	Second Inventory	SRC-CU004-SI000032	Sediment Residual Core Location	735899.58	1612943.49	New York State Plane East (ft) NAD 83	10/21/09 12:59	Core	SRC-CU004-SI000032-012018	ENV	12	18	in
2523	RLC-CU004	SRN-CU004-032	Second Inventory	SRC-CU004-SI000032	Sediment Residual Core Location	735899.58	1612943.49	New York State Plane East (ft) NAD 83	10/21/09 12:59	Core	SRC-CU004-SI000032-012018	ENV	12	18	in
2524	RLC-CU004	SRN-CU004-032	Second Inventory	SRC-CU004-SI000032	Sediment Residual Core Location	735899.58	1612943.49	New York State Plane East (ft) NAD 83	10/21/09 12:59	Core	SRC-CU004-SI000032-012018	ENV	12	18	in
2525	RLC-CU004	SRN-CU004-032	Second Inventory	SRC-CU004-SI000032	Sediment Residual Core Location	735899.58	1612943.49	New York State Plane East (ft) NAD 83	10/21/09 12:59	Core	SRC-CU004-SI000032-012018	ENV	12	18	in
2526	RLC-CU004	SRN-CU004-032	Second Inventory	SRC-CU004-SI000032	Sediment Residual Core Location	735899.58	1612943.49	New York State Plane East (ft) NAD 83	10/21/09 12:59	Core	SRC-CU004-SI000032-012018	ENV	12	18	in
2527	RLC-CU004	SRN-CU004-032	Second Inventory	SRC-CU004-SI000032	Sediment Residual Core Location	735899.58	1612943.49	New York State Plane East (ft) NAD 83	10/21/09 12:59	Core	SRC-CU004-SI000032-012018	ENV	12	18	in
2528	RLC-CU004	SRN-CU004-032	Second Inventory	SRC-CU004-SI000032	Sediment Residual Core Location	735899.58	1612943.49	New York State Plane East (ft) NAD 83	10/21/09 12:59	Core	SRC-CU004-SI000032-012018	ENV	12	18	in
2529	RLC-CU004	SRN-CU004-032	Second Inventory	SRC-CU004-SI000032	Sediment Residual Core Location	735899.58	1612943.49	New York State Plane East (ft) NAD 83	10/21/09 12:59	Core	SRC-CU004-SI000032-012018	ENV	12	18	in
2530	RLC-CU004	SRN-CU004-032	Second Inventory	SRC-CU004-SI000032	Sediment Residual Core Location	735899.58	1612943.49	New York State Plane East (ft) NAD 83	10/21/09 12:59	Core	SRC-CU004-SI000032-012018	ENV	12	18	in
2531	RLC-CU004	SRN-CU004-032	Second Inventory	SRC-CU004-SI000032	Sediment Residual Core Location	735899.58	1612943.49	New York State Plane East (ft) NAD 83	10/21/09 12:59	Core	SRC-CU004-SI000032-018024	ENV	18	24	in
2532	RLC-CU004	SRN-CU004-032	Second Inventory	SRC-CU004-SI000032	Sediment Residual Core Location	735899.58	1612943.49	New York State Plane East (ft) NAD 83	10/21/09 12:59	Core	SRC-CU004-SI000032-018024	ENV	18	24	in
2533	RLC-CU004	SRN-CU004-032	Second Inventory	SRC-CU004-SI000032	Sediment Residual Core Location	735899.58	1612943.49	New York State Plane East (ft) NAD 83	10/21/09 12:59	Core	SRC-CU004-SI000032-018024	ENV	18	24	in
2534	RLC-CU004	SRN-CU004-032	Second Inventory	SRC-CU004-SI000032	Sediment Residual Core Location	735899.58	1612943.49	New York State Plane East (ft) NAD 83	10/21/09 12:59	Core	SRC-CU004-SI000032-018024	ENV	18	24	in
2535	RLC-CU004	SRN-CU004-032	Second Inventory	SRC-CU004-SI000032	Sediment Residual Core Location	735899.58	1612943.49	New York State Plane East (ft) NAD 83	10/21/09 12:59	Core	SRC-CU004-SI000032-018024	ENV	18	24	in

Row ID	sample_name	dup_parent_sample_name	analyte_name	cas_rn	Lab_Reported_Result	Verified_Result	result_unit	Lab_Reported_MDL	Verified_MDL	Lab_Reported_RL	Verified_RL	limit_unit	Lab_Reported_Qualifier	Verified_Qualifier	Detected	Reportable
2471	SRC-CU004-FI000032-024028	NULL	AROCLOR 1016	12674-11-2	NULL	NULL	mg/kg	0.35	0.35	0.84	0.84	mg/kg	U	U	0	1
2472	SRC-CU004-FI000032-024028	NULL	AROCLOR 1221	11104-28-2	18	18	mg/kg	0.35	0.35	0.84	0.84	mg/kg	NULL	NULL	1	1
2473	SRC-CU004-FI000032-024028	NULL	AROCLOR 1232	11141-16-5	NULL	NULL	mg/kg	0.35	0.35	0.84	0.84	mg/kg	U	U	0	1
2474	SRC-CU004-FI000032-024028	NULL	AROCLOR 1242	53469-21-9	5.2	5.2	mg/kg	0.35	0.35	0.84	0.84	mg/kg	NULL	NULL	1	1
2475	SRC-CU004-FI000032-024028	NULL	AROCLOR 1248	12672-29-6	NULL	NULL	mg/kg	0.35	0.35	0.84	0.84	mg/kg	U	U	0	1
2476	SRC-CU004-FI000032-024028	NULL	AROCLOR 1254	11097-69-1	NULL	NULL	mg/kg	0.35	0.35	0.84	0.84	mg/kg	U	U	0	1
2477	SRC-CU004-FI000032-024028	NULL	AROCLOR 1260	11096-82-5	NULL	NULL	mg/kg	0.35	0.35	0.84	0.84	mg/kg	U	U	0	1
2478	SRC-CU004-FI000032-024028	NULL	Moisture Content	WC002	17	17	%	0.02	0.02	0.02	0.02	%	NULL	NULL	1	1
2479	SRC-CU004-FI000032-024028	NULL	Total PCBs	1336-36-3	23.2	23.2	mg/kg	0.35	0.35	3.4	3.4	mg/kg	NULL	NULL	1	1
2480	SRC-CU004-FI000032-024028	NULL	Tri+ PCBs	TRI_PLUS_PCB	7.204625	7.204625	mg/kg	0.35	0.35	0.35	0.35	mg/kg	NULL	NULL	1	1
2481	SRC-CU004-FI000032-028030	NULL	AROCLOR 1016	12674-11-2	NULL	NULL	mg/kg	0.026	0.026	0.063	0.063	mg/kg	U	U	0	1
2482	SRC-CU004-FI000032-028030	NULL	AROCLOR 1221	11104-28-2	1.2	1.2	mg/kg	0.026	0.026	0.063	0.063	mg/kg	NULL	NULL	1	1
2483	SRC-CU004-FI000032-028030	NULL	AROCLOR 1232	11141-16-5	NULL	NULL	mg/kg	0.026	0.026	0.063	0.063	mg/kg	U	U	0	1
2484	SRC-CU004-FI000032-028030	NULL	AROCLOR 1242	53469-21-9	0.18	0.18	mg/kg	0.026	0.026	0.063	0.063	mg/kg	NULL	NULL	1	1
2485	SRC-CU004-FI000032-028030	NULL	AROCLOR 1248	12672-29-6	NULL	NULL	mg/kg	0.026	0.026	0.063	0.063	mg/kg	U	U	0	1
2486	SRC-CU004-FI000032-028030	NULL	AROCLOR 1254	11097-69-1	NULL	NULL	mg/kg	0.026	0.026	0.063	0.063	mg/kg	U	U	0	1
2487	SRC-CU004-FI000032-028030	NULL	AROCLOR 1260	11096-82-5	NULL	NULL	mg/kg	0.026	0.026	0.063	0.063	mg/kg	U	U	0	1
2488	SRC-CU004-FI000032-028030	NULL	Moisture Content	WC002	38	38	%	0.02	0.02	0.02	0.02	%	NULL	NULL	1	1
2489	SRC-CU004-FI000032-028030	NULL	Total PCBs	1336-36-3	1.38	1.38	mg/kg	0.026	0.026	0.25	0.25	mg/kg	NULL	NULL	1	1
2490	SRC-CU004-FI000032-028030	NULL	Tri+ PCBs	TRI_PLUS_PCB	0.332335	0.332335	mg/kg	0.026	0.026	0.026	0.026	mg/kg	NULL	NULL	1	1
2491	SRC-CU004-FI000032-030036	NULL	AROCLOR 1016	12674-11-2	NULL	NULL	mg/kg	0.0053	0.0053	0.013	0.013	mg/kg	U	U	0	1
2492	SRC-CU004-FI000032-030036	NULL	AROCLOR 1221	11104-28-2	0.032	0.032	mg/kg	0.0053	0.0053	0.013	0.013	mg/kg	NULL	NULL	1	1
2493	SRC-CU004-FI000032-030036	NULL	AROCLOR 1232	11141-16-5	NULL	NULL	mg/kg	0.0053	0.0053	0.013	0.013	mg/kg	U	U	0	1
2494	SRC-CU004-FI000032-030036	NULL	AROCLOR 1242	53469-21-9	NULL	NULL	mg/kg	0.0053	0.0053	0.013	0.013	mg/kg	U	U	0	1
2495	SRC-CU004-FI000032-030036	NULL	AROCLOR 1248	12672-29-6	NULL	NULL	mg/kg	0.0053	0.0053	0.013	0.013	mg/kg	U	U	0	1
2496	SRC-CU004-FI000032-030036	NULL	AROCLOR 1254	11097-69-1	NULL	NULL	mg/kg	0.0053	0.0053	0.013	0.013	mg/kg	U	U	0	1
2497	SRC-CU004-FI000032-030036	NULL	AROCLOR 1260	11096-82-5	NULL	NULL	mg/kg	0.0053	0.0053	0.013	0.013	mg/kg	U	U	0	1
2498	SRC-CU004-FI000032-030036	NULL	Moisture Content	WC002	24	24	%	0.019	0.019	0.019	0.019	%	NULL	NULL	1	1
2499	SRC-CU004-FI000032-030036	NULL	Total PCBs	1336-36-3	0.032	0.032	mg/kg	0.0053	0.0053	0.051	0.051	mg/kg	J	J	1	1
2500	SRC-CU004-FI000032-030036	NULL	Tri+ PCBs	TRI_PLUS_PCB	0.0089995	0.0089995	mg/kg	0.0053	0.0053	0.0053	0.0053	mg/kg	NULL	NULL	1	1
2501	SRC-CU004-SI000032-000006	NULL	AROCLOR 1016	12674-11-2	NULL	NULL	mg/kg	2.2	2.2	5.2	5.2	mg/kg	U	U	0	1
2502	SRC-CU004-SI000032-000006	NULL	AROCLOR 1221	11104-28-2	170	170	mg/kg	2.2	2.2	5.2	5.2	mg/kg	NULL	NULL	1	1
2503	SRC-CU004-SI000032-000006	NULL	AROCLOR 1232	11141-16-5	NULL	NULL	mg/kg	2.2	2.2	5.2	5.2	mg/kg	U	U	0	1
2504	SRC-CU004-SI000032-000006	NULL	AROCLOR 1242	53469-21-9	18	18	mg/kg	2.2	2.2	5.2	5.2	mg/kg	NULL	NULL	1	1
2505	SRC-CU004-SI000032-000006	NULL	AROCLOR 1248	12672-29-6	NULL	NULL	mg/kg	2.2	2.2	5.2	5.2	mg/kg	U	U	0	1
2506	SRC-CU004-SI000032-000006	NULL	AROCLOR 1254	11097-69-1	NULL	NULL	mg/kg	2.2	2.2	5.2	5.2	mg/kg	U	U	0	1
2507	SRC-CU004-SI000032-000006	NULL	AROCLOR 1260	11096-82-5	NULL	NULL	mg/kg	2.2	2.2	5.2	5.2	mg/kg	U	U	0	1
2508	SRC-CU004-SI000032-000006	NULL	Moisture Content	WC002	44	44	%	0.019	0.019	0.019	0.019	%	NULL	NULL	1	1
2509	SRC-CU004-SI000032-000006	NULL	Total PCBs	1336-36-3	188	188	mg/kg	2.2	2.2	21	21	mg/kg	NULL	NULL	1	1
2510	SRC-CU004-SI000032-000006	NULL	Tri+ PCBs	TRI_PLUS_PCB	39.7045	39.7045	mg/kg	2.2	2.2	2.2	2.2	mg/kg	NULL	NULL	1	1
2511	SRC-CU004-SI000032-006012	NULL	AROCLOR 1016	12674-11-2	NULL	NULL	mg/kg	1.9	1.9	7.2	7.2	mg/kg	U	U	0	1
2512	SRC-CU004-SI000032-006012	NULL	AROCLOR 1221	11104-28-2	98	98	mg/kg	1.9	1.9	7.2	7.2	mg/kg	NULL	NULL	1	1
2513	SRC-CU004-SI000032-006012	NULL	AROCLOR 1232	11141-16-5	NULL	NULL	mg/kg	1.9	1.9	7.2	7.2	mg/kg	U	U	0	1
2514	SRC-CU004-SI000032-006012	NULL	AROCLOR 1242	53469-21-9	9.6	9.6	mg/kg	1.9	1.9	7.2	7.2	mg/kg	NULL	NULL	1	1
2515	SRC-CU004-SI000032-006012	NULL	AROCLOR 1248	12672-29-6	NULL	NULL	mg/kg	1.9	1.9	7.2	7.2	mg/kg	U	U	0	1
2516	SRC-CU004-SI000032-006012	NULL	AROCLOR 1254	11097-69-1	NULL	NULL	mg/kg	1.9	1.9	7.2	7.2	mg/kg	U	U	0	1
2517	SRC-CU004-SI000032-006012	NULL	AROCLOR 1260	11096-82-5	NULL	NULL	mg/kg	1.9	1.9	7.2	7.2	mg/kg	U	U	0	1
2518	SRC-CU004-SI000032-006012	NULL	Moisture Content	WC002	30.5	30.5	%	1	1	1	1	%	NULL	NULL	1	1
2519	SRC-CU004-SI000032-006012	NULL	Total PCBs	1336-36-3	110	110	mg/kg	1.9	1.9	29	29	mg/kg	NULL	NULL	1	1
2520	SRC-CU004-SI000032-006012	NULL	Tri+ PCBs	TRI_PLUS_PCB	22.47625	22.47625	mg/kg	1.9	1.9	1.9	1.9	mg/kg	NULL	NULL	1	1
2521	SRC-CU004-SI000032-012018	NULL	AROCLOR 1016	12674-11-2	NULL	NULL	mg/kg	4.3	4.3	16	16	mg/kg	U	U	0	1
2522	SRC-CU004-SI000032-012018	NULL	AROCLOR 1221	11104-28-2	220	220	mg/kg	4.3	4.3	16	16	mg/kg	NULL	NULL	1	1
2523	SRC-CU004-SI000032-012018	NULL	AROCLOR 1232	11141-16-5	NULL	NULL	mg/kg	4.3	4.3	16	16	mg/kg	U	U	0	1
2524	SRC-CU004-SI000032-012018	NULL	AROCLOR 1242	53469-21-9	21	21	mg/kg	4.3	4.3	16	16	mg/kg	NULL	NULL	1	1
2525	SRC-CU004-SI000032-012018	NULL	AROCLOR 1248	12672-29-6	NULL	NULL	mg/kg	4.3	4.3	16	16	mg/kg	U	U	0	1
2526	SRC-CU004-SI000032-012018	NULL	AROCLOR 1254	11097-69-1	NULL	NULL	mg/kg	4.3	4.3	16	16	mg/kg	U	U	0	1
2527	SRC-CU004-SI000032-012018	NULL	AROCLOR 1260	11096-82-5	NULL	NULL	mg/kg	4.3	4.3	16	16	mg/kg	U	U	0	1
2528	SRC-CU004-SI000032-012018	NULL	Moisture Content	WC002	39.2	39.2	%	1	1	1	1	%	NULL	NULL	1	1
2529	SRC-CU004-SI000032-012018	NULL	Total PCBs	1336-36-3	240	240	mg/kg	4.3	4.3	66	66	mg/kg	NULL	NULL	1	1
2530	SRC-CU004-SI000032-012018	NULL	Tri+ PCBs	TRI_PLUS_PCB	49.97925	49.97925	mg/kg	4.3	4.3	4.3	4.3	mg/kg	NULL	NULL	1	1
2531	SRC-CU004-SI000032-018024	NULL	AROCLOR 1016	12674-11-2	NULL	NULL	mg/kg	9.6	9.6	37	37	mg/kg	U	U	0	1
2532	SRC-CU004-SI000032-018024	NULL	AROCLOR 1221	11104-28-2	610	610	mg/kg	9.6	9.6	37	37	mg/kg	NULL	NULL	1	1
2533	SRC-CU004-SI000032-018024	NULL	AROCLOR 1232	11141-16-5	NULL	NULL	mg/kg	9.6	9.6	37	37	mg/kg	U	U	0	1
2534	SRC-CU004-SI000032-018024	NULL	AROCLOR 1242	53469-21-9	46	46	mg/kg	9.6	9.6	37	37	mg/kg	NULL	NULL	1	1
2535	SRC-CU004-SI000032-018024	NULL	AROCLOR 1248	12672-29-6	NULL	NULL	mg/kg	9.6	9.6	37	37	mg/kg	U	U	0	1

Row ID	cu_id	node_id	dredge_pass	core_id	location_type	x_coord	y_coord	coord_system	sample_dt	collection_method	sample_name	sample_type	start_depth	end_depth	depth_unit
2536	RLC-CU004	SRN-CU004-032	Second Inventory	SRC-CU004-SI000032	Sediment Residual Core Location	735899.58	1612943.49	New York State Plane East (ft) NAD 83	10/21/09 12:59	Core	SRC-CU004-SI000032-018024	ENV	18	24	in
2537	RLC-CU004	SRN-CU004-032	Second Inventory	SRC-CU004-SI000032	Sediment Residual Core Location	735899.58	1612943.49	New York State Plane East (ft) NAD 83	10/21/09 12:59	Core	SRC-CU004-SI000032-018024	ENV	18	24	in
2538	RLC-CU004	SRN-CU004-032	Second Inventory	SRC-CU004-SI000032	Sediment Residual Core Location	735899.58	1612943.49	New York State Plane East (ft) NAD 83	10/21/09 12:59	Core	SRC-CU004-SI000032-018024	ENV	18	24	in
2539	RLC-CU004	SRN-CU004-032	Second Inventory	SRC-CU004-SI000032	Sediment Residual Core Location	735899.58	1612943.49	New York State Plane East (ft) NAD 83	10/21/09 12:59	Core	SRC-CU004-SI000032-018024	ENV	18	24	in
2540	RLC-CU004	SRN-CU004-032	Second Inventory	SRC-CU004-SI000032	Sediment Residual Core Location	735899.58	1612943.49	New York State Plane East (ft) NAD 83	10/21/09 12:59	Core	SRC-CU004-SI000032-018024	ENV	18	24	in
2541	RLC-CU004	SRN-CU004-033	Inventory	SRC-CU004-FI000033	Sediment Residual Core Location	735983.94	1612945.73	New York State Plane East (ft) NAD 83	9/27/09 12:08	Core	SRC-CU004-FI000033-000006	ENV	0	6	in
2542	RLC-CU004	SRN-CU004-033	Inventory	SRC-CU004-FI000033	Sediment Residual Core Location	735983.94	1612945.73	New York State Plane East (ft) NAD 83	9/27/09 12:08	Core	SRC-CU004-FI000033-000006	ENV	0	6	in
2543	RLC-CU004	SRN-CU004-033	Inventory	SRC-CU004-FI000033	Sediment Residual Core Location	735983.94	1612945.73	New York State Plane East (ft) NAD 83	9/27/09 12:08	Core	SRC-CU004-FI000033-000006	ENV	0	6	in
2544	RLC-CU004	SRN-CU004-033	Inventory	SRC-CU004-FI000033	Sediment Residual Core Location	735983.94	1612945.73	New York State Plane East (ft) NAD 83	9/27/09 12:08	Core	SRC-CU004-FI000033-000006	ENV	0	6	in
2545	RLC-CU004	SRN-CU004-033	Inventory	SRC-CU004-FI000033	Sediment Residual Core Location	735983.94	1612945.73	New York State Plane East (ft) NAD 83	9/27/09 12:08	Core	SRC-CU004-FI000033-000006	ENV	0	6	in
2546	RLC-CU004	SRN-CU004-033	Inventory	SRC-CU004-FI000033	Sediment Residual Core Location	735983.94	1612945.73	New York State Plane East (ft) NAD 83	9/27/09 12:08	Core	SRC-CU004-FI000033-000006	ENV	0	6	in
2547	RLC-CU004	SRN-CU004-033	Inventory	SRC-CU004-FI000033	Sediment Residual Core Location	735983.94	1612945.73	New York State Plane East (ft) NAD 83	9/27/09 12:08	Core	SRC-CU004-FI000033-000006	ENV	0	6	in
2548	RLC-CU004	SRN-CU004-033	Inventory	SRC-CU004-FI000033	Sediment Residual Core Location	735983.94	1612945.73	New York State Plane East (ft) NAD 83	9/27/09 12:08	Core	SRC-CU004-FI000033-000006	ENV	0	6	in
2549	RLC-CU004	SRN-CU004-033	Inventory	SRC-CU004-FI000033	Sediment Residual Core Location	735983.94	1612945.73	New York State Plane East (ft) NAD 83	9/27/09 12:08	Core	SRC-CU004-FI000033-000006	ENV	0	6	in
2550	RLC-CU004	SRN-CU004-033	Inventory	SRC-CU004-FI000033	Sediment Residual Core Location	735983.94	1612945.73	New York State Plane East (ft) NAD 83	9/27/09 12:08	Core	SRC-CU004-FI000033-000006	ENV	0	6	in
2551	RLC-CU004	SRN-CU004-033	Inventory	SRC-CU004-FI000033	Sediment Residual Core Location	735983.94	1612945.73	New York State Plane East (ft) NAD 83	9/27/09 12:08	Core	SRC-CU004-FI000033-006012	ENV	6	12	in
2552	RLC-CU004	SRN-CU004-033	Inventory	SRC-CU004-FI000033	Sediment Residual Core Location	735983.94	1612945.73	New York State Plane East (ft) NAD 83	9/27/09 12:08	Core	SRC-CU004-FI000033-006012	ENV	6	12	in
2553	RLC-CU004	SRN-CU004-033	Inventory	SRC-CU004-FI000033	Sediment Residual Core Location	735983.94	1612945.73	New York State Plane East (ft) NAD 83	9/27/09 12:08	Core	SRC-CU004-FI000033-006012	ENV	6	12	in
2554	RLC-CU004	SRN-CU004-033	Inventory	SRC-CU004-FI000033	Sediment Residual Core Location	735983.94	1612945.73	New York State Plane East (ft) NAD 83	9/27/09 12:08	Core	SRC-CU004-FI000033-006012	ENV	6	12	in
2555	RLC-CU004	SRN-CU004-033	Inventory	SRC-CU004-FI000033	Sediment Residual Core Location	735983.94	1612945.73	New York State Plane East (ft) NAD 83	9/27/09 12:08	Core	SRC-CU004-FI000033-006012	ENV	6	12	in
2556	RLC-CU004	SRN-CU004-033	Inventory	SRC-CU004-FI000033	Sediment Residual Core Location	735983.94	1612945.73	New York State Plane East (ft) NAD 83	9/27/09 12:08	Core	SRC-CU004-FI000033-006012	ENV	6	12	in
2557	RLC-CU004	SRN-CU004-033	Inventory	SRC-CU004-FI000033	Sediment Residual Core Location	735983.94	1612945.73	New York State Plane East (ft) NAD 83	9/27/09 12:08	Core	SRC-CU004-FI000033-006012	ENV	6	12	in
2558	RLC-CU004	SRN-CU004-033	Inventory	SRC-CU004-FI000033	Sediment Residual Core Location	735983.94	1612945.73	New York State Plane East (ft) NAD 83	9/27/09 12:08	Core	SRC-CU004-FI000033-006012	ENV	6	12	in
2559	RLC-CU004	SRN-CU004-033	Inventory	SRC-CU004-FI000033	Sediment Residual Core Location	735983.94	1612945.73	New York State Plane East (ft) NAD 83	9/27/09 12:08	Core	SRC-CU004-FI000033-006012	ENV	6	12	in
2560	RLC-CU004	SRN-CU004-033	Inventory	SRC-CU004-FI000033	Sediment Residual Core Location	735983.94	1612945.73	New York State Plane East (ft) NAD 83	9/27/09 12:08	Core	SRC-CU004-FI000033-006012	ENV	6	12	in
2561	RLC-CU004	SRN-CU004-033	Inventory	SRC-CU004-FI000033	Sediment Residual Core Location	735983.94	1612945.73	New York State Plane East (ft) NAD 83	9/27/09 12:08	Core	SRC-CU004-FI000033-012018	ENV	12	18	in
2562	RLC-CU004	SRN-CU004-033	Inventory	SRC-CU004-FI000033	Sediment Residual Core Location	735983.94	1612945.73	New York State Plane East (ft) NAD 83	9/27/09 12:08	Core	SRC-CU004-FI000033-012018	ENV	12	18	in
2563	RLC-CU004	SRN-CU004-033	Inventory	SRC-CU004-FI000033	Sediment Residual Core Location	735983.94	1612945.73	New York State Plane East (ft) NAD 83	9/27/09 12:08	Core	SRC-CU004-FI000033-012018	ENV	12	18	in
2564	RLC-CU004	SRN-CU004-033	Inventory	SRC-CU004-FI000033	Sediment Residual Core Location	735983.94	1612945.73	New York State Plane East (ft) NAD 83	9/27/09 12:08	Core	SRC-CU004-FI000033-012018	ENV	12	18	in
2565	RLC-CU004	SRN-CU004-033	Inventory	SRC-CU004-FI000033	Sediment Residual Core Location	735983.94	1612945.73	New York State Plane East (ft) NAD 83	9/27/09 12:08	Core	SRC-CU004-FI000033-012018	ENV	12	18	in
2566	RLC-CU004	SRN-CU004-033	Inventory	SRC-CU004-FI000033	Sediment Residual Core Location	735983.94	1612945.73	New York State Plane East (ft) NAD 83	9/27/09 12:08	Core	SRC-CU004-FI000033-012018	ENV	12	18	in
2567	RLC-CU004	SRN-CU004-033	Inventory	SRC-CU004-FI000033	Sediment Residual Core Location	735983.94	1612945.73	New York State Plane East (ft) NAD 83	9/27/09 12:08	Core	SRC-CU004-FI000033-012018	ENV	12	18	in
2568	RLC-CU004	SRN-CU004-033	Inventory	SRC-CU004-FI000033	Sediment Residual Core Location	735983.94	1612945.73	New York State Plane East (ft) NAD 83	9/27/09 12:08	Core	SRC-CU004-FI000033-012018	ENV	12	18	in
2569	RLC-CU004	SRN-CU004-033	Inventory	SRC-CU004-FI000033	Sediment Residual Core Location	735983.94	1612945.73	New York State Plane East (ft) NAD 83	9/27/09 12:08	Core	SRC-CU004-FI000033-012018	ENV	12	18	in
2570	RLC-CU004	SRN-CU004-033	Inventory	SRC-CU004-FI000033	Sediment Residual Core Location	735983.94	1612945.73	New York State Plane East (ft) NAD 83	9/27/09 12:08	Core	SRC-CU004-FI000033-012018	ENV	12	18	in
2571	RLC-CU004	SRN-CU004-033	Inventory	SRC-CU004-FI000033	Sediment Residual Core Location	735983.94	1612945.73	New York State Plane East (ft) NAD 83	9/27/09 12:08	Core	SRC-CU004-FI000033-018021	ENV	18	21	in
2572	RLC-CU004	SRN-CU004-033	Inventory	SRC-CU004-FI000033	Sediment Residual Core Location	735983.94	1612945.73	New York State Plane East (ft) NAD 83	9/27/09 12:08	Core	SRC-CU004-FI000033-018021	ENV	18	21	in
2573	RLC-CU004	SRN-CU004-033	Inventory	SRC-CU004-FI000033	Sediment Residual Core Location	735983.94	1612945.73	New York State Plane East (ft) NAD 83	9/27/09 12:08	Core	SRC-CU004-FI000033-018021	ENV	18	21	in
2574	RLC-CU004	SRN-CU004-033	Inventory	SRC-CU004-FI000033	Sediment Residual Core Location	735983.94	1612945.73	New York State Plane East (ft) NAD 83	9/27/09 12:08	Core	SRC-CU004-FI000033-018021	ENV	18	21	in
2575	RLC-CU004	SRN-CU004-033	Inventory	SRC-CU004-FI000033	Sediment Residual Core Location	735983.94	1612945.73	New York State Plane East (ft) NAD 83	9/27/09 12:08	Core	SRC-CU004-FI000033-018021	ENV	18	21	in
2576	RLC-CU004	SRN-CU004-033	Inventory	SRC-CU004-FI000033	Sediment Residual Core Location	735983.94	1612945.73	New York State Plane East (ft) NAD 83	9/27/09 12:08	Core	SRC-CU004-FI000033-018021	ENV	18	21	in
2577	RLC-CU004	SRN-CU004-033	Inventory	SRC-CU004-FI000033	Sediment Residual Core Location	735983.94	1612945.73	New York State Plane East (ft) NAD 83	9/27/09 12:08	Core	SRC-CU004-FI000033-018021	ENV	18	21	in
2578	RLC-CU004	SRN-CU004-033	Inventory	SRC-CU004-FI000033	Sediment Residual Core Location	735983.94	1612945.73	New York State Plane East (ft) NAD 83	9/27/09 12:08	Core	SRC-CU004-FI000033-018021	ENV	18	21	in
2579	RLC-CU004	SRN-CU004-033	Inventory	SRC-CU004-FI000033	Sediment Residual Core Location	735983.94	1612945.73	New York State Plane East (ft) NAD 83	9/27/09 12:08	Core	SRC-CU004-FI000033-018021	ENV	18	21	in
2580	RLC-CU004	SRN-CU004-033	Inventory	SRC-CU004-FI000033	Sediment Residual Core Location	735983.94	1612945.73	New York State Plane East (ft) NAD 83	9/27/09 12:08	Core	SRC-CU004-FI000033-018021	ENV	18	21	in
2581	RLC-CU004	SRN-CU004-033	Inventory	SRC-CU004-FI000033	Sediment Residual Core Location	735983.94	1612945.73	New York State Plane East (ft) NAD 83	9/27/09 12:08	Core	SRC-CU004-FI000033-021024	ENV	21	24	in
2582	RLC-CU004	SRN-CU004-033	Inventory	SRC-CU004-FI000033	Sediment Residual Core Location	735983.94	1612945.73	New York State Plane East (ft) NAD 83	9/27/09 12:08	Core	SRC-CU004-FI000033-021024	ENV	21	24	in
2583	RLC-CU004	SRN-CU004-033	Inventory	SRC-CU004-FI000033	Sediment Residual Core Location	735983.94	1612945.73	New York State Plane East (ft) NAD 83	9/27/09 12:08	Core	SRC-CU004-FI000033-021024	ENV	21	24	in
2584	RLC-CU004	SRN-CU004-033	Inventory	SRC-CU004-FI000033	Sediment Residual Core Location	735983.94	1612945.73	New York State Plane East (ft) NAD 83	9/27/09 12:08	Core	SRC-CU004-FI000033-021024	ENV	21	24	in
2585	RLC-CU004	SRN-CU004-033	Inventory	SRC-CU004-FI000033	Sediment Residual Core Location	735983.94	1612945.73	New York State Plane East (ft) NAD 83	9/27/09 12:08	Core	SRC-CU004-FI000033-021024	ENV	21	24	in
2586	RLC-CU004	SRN-CU004-033	Inventory	SRC-CU004-FI000033	Sediment Residual Core Location	735983.94	1612945.73	New York State Plane East (ft) NAD 83	9/27/09 12:08	Core	SRC-CU004-FI000033-021024	ENV	21	24	in
2587	RLC-CU004	SRN-CU004-033	Inventory	SRC-CU004-FI000033	Sediment Residual Core Location	735983.94	1612945.73	New York State Plane East (ft) NAD 83	9/27/09 12:08	Core	SRC-CU004-FI000033-021024	ENV	21	24	in
2588	RLC-CU004	SRN-CU004-033	Inventory	SRC-CU004-FI000033	Sediment Residual Core Location	735983.94	1612945.73	New York State Plane East (ft) NAD 83	9/27/09 12:08	Core	SRC-CU004-FI000033-021024	ENV	21	24	in
2589	RLC-CU004	SRN-CU004-033	Inventory	SRC-CU004-FI000033	Sediment Residual Core Location	735983.94	1612945.73	New York State Plane East (ft) NAD 83	9/27/09 12:08	Core	SRC-CU004-FI000033-021024	ENV	21	24	in
2590	RLC-CU004	SRN-CU004-033	Inventory	SRC-CU004-FI000033	Sediment Residual Core Location	735983.94	1612945.73	New York State Plane East (ft) NAD 83	9/27/09 12:08	Core	SRC-CU004-FI000033-021024	ENV	21	24	in
2591	RLC-CU004	SRN-CU004-033	Inventory	SRC-CU004-FI000033	Sediment Residual Core Location	735983.94	1612945.73	New York State Plane East (ft) NAD 83	9/27/09 12:08	Core	SRC-CU004-FI000033-024030	ENV	24	30	in
2592	RLC-CU004	SRN-CU004-033	Inventory	SRC-CU004-FI000033	Sediment Residual Core Location	735983.94	1612945.73	New York State Plane East (ft) NAD 83	9/27/09 12:08	Core	SRC-CU004-FI000033-024030	ENV	24	30	in
2593	RLC-CU004	SRN-CU004-033	Inventory	SRC-CU004-FI000033	Sediment Residual Core Location	735983.94	1612945.73	New York State Plane East (ft) NAD 83	9/27/09 12:08	Core	SRC-CU004-FI000033-024030	ENV	24	30	in
2594	RLC-CU004	SRN-CU004-033	Inventory	SRC-CU004-FI000033	Sediment Residual Core Location	735983.94	1612945.73	New York State Plane East (ft) NAD 83	9/27/09 12:08	Core	SRC-CU004-FI000033-024030	ENV	24	30	in
2595	RLC-CU004	SRN-CU004-033	Inventory	SRC-CU004-FI000033	Sediment Residual Core Location	735983.94	1612945.73	New York State Plane East (ft) NAD 83	9/27/09 12:08	Core	SRC-CU004-FI000033-024030	ENV	24	30	in
2596	RLC-CU004	SRN-CU004-033	Inventory	SRC-CU004-FI000033	Sediment Residual Core Location	735983.94	1612945.73	New York State Plane East (ft) NAD 83	9/27/09 12:08	Core	SRC-CU004-FI000033-024030	ENV	24	30	in
2597	RLC-CU004	SRN-CU004-033	Inventory	SRC-CU004-FI000033	Sediment Residual Core Location	735983.94	1612945.73	New York State Plane East (ft) NAD 83	9/27/09 12:08	Core	SRC-CU004-FI000033-024030	ENV	24	30	in
2598	RLC-CU004	SRN-CU004-033	Inventory	SRC-CU004-FI000033	Sediment Residual Core Location	735983.94	1612945.73	New York State Plane East (ft) NAD 83	9/27/09 12:08	Core	SRC-CU004-FI000033-024030	ENV	24	30	in
2599	RLC-CU004	SRN-CU004-033	Inventory	SRC-CU004-FI000033	Sediment Residual Core Location	735983.94	1612945.73	New York State Plane East (ft) NAD 83	9/27/09 12:08	Core	SRC-CU004-FI000033-024030	ENV	24	30	in
2600	RLC-CU004	SRN-CU004-033	Inventory	SRC-CU004-FI000033	Sediment Residual Core Location	735983.94	1612945.73	New York State Plane East (ft) NAD 83	9/27/09 12:08	Core	SRC-CU004-FI000033-024030	ENV	24	30	in

Row ID	sample_name	dup_parent_sample_name	analyte_name	cas_rn	Lab_Reported_Result	Verified_Result	result_unit	Lab_Reported_MDL	Verified_MDL	Lab_Reported_RL	Verified_RL	limit_unit	Lab_Reported_Qualifier	Verified_Qualifier	Detected	Reportable
2536	SRC-CU004-SI000032-018024	NULL	AROCLOR 1254	11097-69-1	NULL	NULL	mg/kg	9.6	9.6	37	37	mg/kg	U	U	0	1
2537	SRC-CU004-SI000032-018024	NULL	AROCLOR 1260	11096-82-5	NULL	NULL	mg/kg	9.6	9.6	37	37	mg/kg	U	U	0	1
2538	SRC-CU004-SI000032-018024	NULL	Moisture Content	WC002	45.6	45.6	%	1	1	1	1	%	NULL	NULL	1	1
2539	SRC-CU004-SI000032-018024	NULL	Total PCBs	1336-36-3	660	660	mg/kg	9.6	9.6	150	150	mg/kg	NULL	NULL	1	1
2540	SRC-CU004-SI000032-018024	NULL	Tri+ PCBs	TRI_PLUS_PCB	126.596	126.596	mg/kg	9.6	9.6	9.6	9.6	mg/kg	NULL	NULL	1	1
2541	SRC-CU004-FI000033-000006	NULL	AROCLOR 1016	12674-11-2	NULL	NULL	mg/kg	0.6	0.6	1.4	1.4	mg/kg	U	U	0	1
2542	SRC-CU004-FI000033-000006	NULL	AROCLOR 1221	11104-28-2	63	63	mg/kg	0.6	0.6	1.4	1.4	mg/kg	NULL	NULL	1	1
2543	SRC-CU004-FI000033-000006	NULL	AROCLOR 1232	11141-16-5	NULL	NULL	mg/kg	0.6	0.6	1.4	1.4	mg/kg	U	U	0	1
2544	SRC-CU004-FI000033-000006	NULL	AROCLOR 1242	53469-21-9	34	34	mg/kg	0.6	0.6	1.4	1.4	mg/kg	NULL	NULL	1	1
2545	SRC-CU004-FI000033-000006	NULL	AROCLOR 1248	12672-29-6	NULL	NULL	mg/kg	0.6	0.6	1.4	1.4	mg/kg	U	U	0	1
2546	SRC-CU004-FI000033-000006	NULL	AROCLOR 1254	11097-69-1	NULL	NULL	mg/kg	0.6	0.6	1.4	1.4	mg/kg	U	U	0	1
2547	SRC-CU004-FI000033-000006	NULL	AROCLOR 1260	11096-82-5	NULL	NULL	mg/kg	0.6	0.6	1.4	1.4	mg/kg	U	U	0	1
2548	SRC-CU004-FI000033-000006	NULL	Moisture Content	WC002	32	32	%	0.02	0.02	0.02	0.02	%	NULL	NULL	1	1
2549	SRC-CU004-FI000033-000006	NULL	Total PCBs	1336-36-3	97	97	mg/kg	0.6	0.6	5.8	5.8	mg/kg	NULL	J	1	1
2550	SRC-CU004-FI000033-000006	NULL	Tri+ PCBs	TRI_PLUS_PCB	39.0775	39.0775	mg/kg	0.6	0.6	0.6	0.6	mg/kg	NULL	NULL	1	1
2551	SRC-CU004-FI000033-006012	NULL	AROCLOR 1016	12674-11-2	NULL	NULL	mg/kg	0.68	0.68	2.6	2.6	mg/kg	U	U	0	1
2552	SRC-CU004-FI000033-006012	NULL	AROCLOR 1221	11104-28-2	96	96	mg/kg	0.68	0.68	2.6	2.6	mg/kg	NULL	NULL	1	1
2553	SRC-CU004-FI000033-006012	NULL	AROCLOR 1232	11141-16-5	NULL	NULL	mg/kg	0.68	0.68	2.6	2.6	mg/kg	U	U	0	1
2554	SRC-CU004-FI000033-006012	NULL	AROCLOR 1242	53469-21-9	38	38	mg/kg	0.68	0.68	2.6	2.6	mg/kg	NULL	NULL	1	1
2555	SRC-CU004-FI000033-006012	NULL	AROCLOR 1248	12672-29-6	NULL	NULL	mg/kg	0.68	0.68	2.6	2.6	mg/kg	U	U	0	1
2556	SRC-CU004-FI000033-006012	NULL	AROCLOR 1254	11097-69-1	NULL	NULL	mg/kg	0.68	0.68	2.6	2.6	mg/kg	U	U	0	1
2557	SRC-CU004-FI000033-006012	NULL	AROCLOR 1260	11096-82-5	NULL	NULL	mg/kg	0.68	0.68	2.6	2.6	mg/kg	U	U	0	1
2558	SRC-CU004-FI000033-006012	NULL	Moisture Content	WC002	23.6	23.6	%	1	1	1	1	%	NULL	NULL	1	1
2559	SRC-CU004-FI000033-006012	NULL	Total PCBs	1336-36-3	130	130	mg/kg	0.68	0.68	10	10	mg/kg	NULL	NULL	1	1
2560	SRC-CU004-FI000033-006012	NULL	Tri+ PCBs	TRI_PLUS_PCB	47.0823	47.0823	mg/kg	0.68	0.68	0.68	0.68	mg/kg	NULL	NULL	1	1
2561	SRC-CU004-FI000033-012018	NULL	AROCLOR 1016	12674-11-2	NULL	NULL	mg/kg	0.0031	0.0031	0.012	0.012	mg/kg	U	U	0	1
2562	SRC-CU004-FI000033-012018	NULL	AROCLOR 1221	11104-28-2	0.36	0.36	mg/kg	0.0031	0.0031	0.012	0.012	mg/kg	NULL	NULL	1	1
2563	SRC-CU004-FI000033-012018	NULL	AROCLOR 1232	11141-16-5	NULL	NULL	mg/kg	0.0031	0.0031	0.012	0.012	mg/kg	U	U	0	1
2564	SRC-CU004-FI000033-012018	NULL	AROCLOR 1242	53469-21-9	0.49	0.49	mg/kg	0.0031	0.0031	0.012	0.012	mg/kg	NULL	NULL	1	1
2565	SRC-CU004-FI000033-012018	NULL	AROCLOR 1248	12672-29-6	NULL	NULL	mg/kg	0.0031	0.0031	0.012	0.012	mg/kg	U	U	0	1
2566	SRC-CU004-FI000033-012018	NULL	AROCLOR 1254	11097-69-1	NULL	NULL	mg/kg	0.0031	0.0031	0.012	0.012	mg/kg	U	U	0	1
2567	SRC-CU004-FI000033-012018	NULL	AROCLOR 1260	11096-82-5	NULL	NULL	mg/kg	0.0031	0.0031	0.012	0.012	mg/kg	U	U	0	1
2568	SRC-CU004-FI000033-012018	NULL	Moisture Content	WC002	16.5	16.5	%	1	1	1	1	%	NULL	NULL	1	1
2569	SRC-CU004-FI000033-012018	NULL	Total PCBs	1336-36-3	0.85	0.85	mg/kg	0.0031	0.0031	0.048	0.048	mg/kg	NULL	NULL	1	1
2570	SRC-CU004-FI000033-012018	NULL	Tri+ PCBs	TRI_PLUS_PCB	0.4878173	0.4878173	mg/kg	0.0031	0.0031	0.0031	0.0031	mg/kg	NULL	NULL	1	1
2571	SRC-CU004-FI000033-018021	NULL	AROCLOR 1016	12674-11-2	NULL	NULL	mg/kg	0.003	0.003	0.012	0.012	mg/kg	U	U	0	1
2572	SRC-CU004-FI000033-018021	NULL	AROCLOR 1221	11104-28-2	0.011	0.011	mg/kg	0.003	0.003	0.012	0.012	mg/kg	J	J	1	1
2573	SRC-CU004-FI000033-018021	NULL	AROCLOR 1232	11141-16-5	NULL	NULL	mg/kg	0.003	0.003	0.012	0.012	mg/kg	U	U	0	1
2574	SRC-CU004-FI000033-018021	NULL	AROCLOR 1242	53469-21-9	0.029	0.029	mg/kg	0.003	0.003	0.012	0.012	mg/kg	NULL	NULL	1	1
2575	SRC-CU004-FI000033-018021	NULL	AROCLOR 1248	12672-29-6	NULL	NULL	mg/kg	0.003	0.003	0.012	0.012	mg/kg	U	U	0	1
2576	SRC-CU004-FI000033-018021	NULL	AROCLOR 1254	11097-69-1	NULL	NULL	mg/kg	0.003	0.003	0.012	0.012	mg/kg	U	U	0	1
2577	SRC-CU004-FI000033-018021	NULL	AROCLOR 1260	11096-82-5	NULL	NULL	mg/kg	0.003	0.003	0.012	0.012	mg/kg	U	U	0	1
2578	SRC-CU004-FI000033-018021	NULL	Moisture Content	WC002	14.5	14.5	%	1	1	1	1	%	NULL	NULL	1	1
2579	SRC-CU004-FI000033-018021	NULL	Total PCBs	1336-36-3	0.04	0.04	mg/kg	0.003	0.003	0.047	0.047	mg/kg	J	J	1	1
2580	SRC-CU004-FI000033-018021	NULL	Tri+ PCBs	TRI_PLUS_PCB	0.0287605	0.0287605	mg/kg	0.003	0.003	0.003	0.003	mg/kg	NULL	NULL	1	1
2581	SRC-CU004-FI000033-021024	NULL	AROCLOR 1016	12674-11-2	NULL	NULL	mg/kg	0.004	0.004	0.015	0.015	mg/kg	U	U	0	1
2582	SRC-CU004-FI000033-021024	NULL	AROCLOR 1221	11104-28-2	0.01	0.01	mg/kg	0.004	0.004	0.015	0.015	mg/kg	J	J	1	1
2583	SRC-CU004-FI000033-021024	NULL	AROCLOR 1232	11141-16-5	NULL	NULL	mg/kg	0.004	0.004	0.015	0.015	mg/kg	U	U	0	1
2584	SRC-CU004-FI000033-021024	NULL	AROCLOR 1242	53469-21-9	NULL	NULL	mg/kg	0.004	0.004	0.015	0.015	mg/kg	U	U	0	1
2585	SRC-CU004-FI000033-021024	NULL	AROCLOR 1248	12672-29-6	NULL	NULL	mg/kg	0.004	0.004	0.015	0.015	mg/kg	U	U	0	1
2586	SRC-CU004-FI000033-021024	NULL	AROCLOR 1254	11097-69-1	NULL	NULL	mg/kg	0.004	0.004	0.015	0.015	mg/kg	U	U	0	1
2587	SRC-CU004-FI000033-021024	NULL	AROCLOR 1260	11096-82-5	NULL	NULL	mg/kg	0.004	0.004	0.015	0.015	mg/kg	U	U	0	1
2588	SRC-CU004-FI000033-021024	NULL	Moisture Content	WC002	34.4	34.4	%	1	1	1	1	%	NULL	NULL	1	1
2589	SRC-CU004-FI000033-021024	NULL	Total PCBs	1336-36-3	0.01	0.01	mg/kg	0.004	0.004	0.061	0.061	mg/kg	J	J	1	1
2590	SRC-CU004-FI000033-021024	NULL	Tri+ PCBs	TRI_PLUS_PCB	0.00491	0.00491	mg/kg	0.004	0.004	0.004	0.004	mg/kg	NULL	NULL	1	1
2591	SRC-CU004-FI000033-024030	NULL	AROCLOR 1016	12674-11-2	NULL	NULL	mg/kg	0.0057	0.0057	0.014	0.014	mg/kg	U	U	0	1
2592	SRC-CU004-FI000033-024030	NULL	AROCLOR 1221	11104-28-2	0.035	0.035	mg/kg	0.0057	0.0057	0.014	0.014	mg/kg	NULL	NULL	1	1
2593	SRC-CU004-FI000033-024030	NULL	AROCLOR 1232	11141-16-5	NULL	NULL	mg/kg	0.0057	0.0057	0.014	0.014	mg/kg	U	U	0	1
2594	SRC-CU004-FI000033-024030	NULL	AROCLOR 1242	53469-21-9	NULL	NULL	mg/kg	0.0057	0.0057	0.014	0.014	mg/kg	U	U	0	1
2595	SRC-CU004-FI000033-024030	NULL	AROCLOR 1248	12672-29-6	NULL	NULL	mg/kg	0.0057	0.0057	0.014	0.014	mg/kg	U	U	0	1
2596	SRC-CU004-FI000033-024030	NULL	AROCLOR 1254	11097-69-1	NULL	NULL	mg/kg	0.0057	0.0057	0.014	0.014	mg/kg	U	U	0	1
2597	SRC-CU004-FI000033-024030	NULL	AROCLOR 1260	11096-82-5	NULL	NULL	mg/kg	0.0057	0.0057	0.014	0.014	mg/kg	U	U	0	1
2598	SRC-CU004-FI000033-024030	NULL	Moisture Content	WC002	29	29	%	0.019	0.019	0.019	0.019	%	NULL	NULL	1	1
2599	SRC-CU004-FI000033-024030	NULL	Total PCBs	1336-36-3	0.035	0.035	mg/kg	0.0057	0.0057	0.055	0.055	mg/kg	J	J	1	1
2600	SRC-CU004-FI000033-024030	NULL	Tri+ PCBs	TRI_PLUS_PCB	0.0097565	0.0097565	mg/kg	0.0057	0.0057	0.0057	0.0057	mg/kg	NULL	NULL	1	1

Row ID	cu_id	node_id	dredge_pass	core_id	location_type	x_coord	y_coord	coord_system	sample_dt	collection_method	sample_name	sample_type	start_depth	end_depth	depth_unit
2601	RLC-CU004	SRN-CU004-033	Second Inventory	SRC-CU004-SI000033	Sediment Residual Core Location	735973.79	1612946.5	New York State Plane East (ft) NAD 83	10/21/09 10:26	Core	SRC-CU004-SI000033-000006	ENV	0	6	in
2602	RLC-CU004	SRN-CU004-033	Second Inventory	SRC-CU004-SI000033	Sediment Residual Core Location	735973.79	1612946.5	New York State Plane East (ft) NAD 83	10/21/09 10:26	Core	SRC-CU004-SI000033-000006	ENV	0	6	in
2603	RLC-CU004	SRN-CU004-033	Second Inventory	SRC-CU004-SI000033	Sediment Residual Core Location	735973.79	1612946.5	New York State Plane East (ft) NAD 83	10/21/09 10:26	Core	SRC-CU004-SI000033-000006	ENV	0	6	in
2604	RLC-CU004	SRN-CU004-033	Second Inventory	SRC-CU004-SI000033	Sediment Residual Core Location	735973.79	1612946.5	New York State Plane East (ft) NAD 83	10/21/09 10:26	Core	SRC-CU004-SI000033-000006	ENV	0	6	in
2605	RLC-CU004	SRN-CU004-033	Second Inventory	SRC-CU004-SI000033	Sediment Residual Core Location	735973.79	1612946.5	New York State Plane East (ft) NAD 83	10/21/09 10:26	Core	SRC-CU004-SI000033-000006	ENV	0	6	in
2606	RLC-CU004	SRN-CU004-033	Second Inventory	SRC-CU004-SI000033	Sediment Residual Core Location	735973.79	1612946.5	New York State Plane East (ft) NAD 83	10/21/09 10:26	Core	SRC-CU004-SI000033-000006	ENV	0	6	in
2607	RLC-CU004	SRN-CU004-033	Second Inventory	SRC-CU004-SI000033	Sediment Residual Core Location	735973.79	1612946.5	New York State Plane East (ft) NAD 83	10/21/09 10:26	Core	SRC-CU004-SI000033-000006	ENV	0	6	in
2608	RLC-CU004	SRN-CU004-033	Second Inventory	SRC-CU004-SI000033	Sediment Residual Core Location	735973.79	1612946.5	New York State Plane East (ft) NAD 83	10/21/09 10:26	Core	SRC-CU004-SI000033-000006	ENV	0	6	in
2609	RLC-CU004	SRN-CU004-033	Second Inventory	SRC-CU004-SI000033	Sediment Residual Core Location	735973.79	1612946.5	New York State Plane East (ft) NAD 83	10/21/09 10:26	Core	SRC-CU004-SI000033-000006	ENV	0	6	in
2610	RLC-CU004	SRN-CU004-033	Second Inventory	SRC-CU004-SI000033	Sediment Residual Core Location	735973.79	1612946.5	New York State Plane East (ft) NAD 83	10/21/09 10:26	Core	SRC-CU004-SI000033-000006	ENV	0	6	in
2611	RLC-CU004	SRN-CU004-033	Second Inventory	SRC-CU004-SI000033	Sediment Residual Core Location	735973.79	1612946.5	New York State Plane East (ft) NAD 83	10/21/09 10:26	Core	SRC-CU004-SI000033-006011	ENV	6	11	in
2612	RLC-CU004	SRN-CU004-033	Second Inventory	SRC-CU004-SI000033	Sediment Residual Core Location	735973.79	1612946.5	New York State Plane East (ft) NAD 83	10/21/09 10:26	Core	SRC-CU004-SI000033-006011	ENV	6	11	in
2613	RLC-CU004	SRN-CU004-033	Second Inventory	SRC-CU004-SI000033	Sediment Residual Core Location	735973.79	1612946.5	New York State Plane East (ft) NAD 83	10/21/09 10:26	Core	SRC-CU004-SI000033-006011	ENV	6	11	in
2614	RLC-CU004	SRN-CU004-033	Second Inventory	SRC-CU004-SI000033	Sediment Residual Core Location	735973.79	1612946.5	New York State Plane East (ft) NAD 83	10/21/09 10:26	Core	SRC-CU004-SI000033-006011	ENV	6	11	in
2615	RLC-CU004	SRN-CU004-033	Second Inventory	SRC-CU004-SI000033	Sediment Residual Core Location	735973.79	1612946.5	New York State Plane East (ft) NAD 83	10/21/09 10:26	Core	SRC-CU004-SI000033-006011	ENV	6	11	in
2616	RLC-CU004	SRN-CU004-033	Second Inventory	SRC-CU004-SI000033	Sediment Residual Core Location	735973.79	1612946.5	New York State Plane East (ft) NAD 83	10/21/09 10:26	Core	SRC-CU004-SI000033-006011	ENV	6	11	in
2617	RLC-CU004	SRN-CU004-033	Second Inventory	SRC-CU004-SI000033	Sediment Residual Core Location	735973.79	1612946.5	New York State Plane East (ft) NAD 83	10/21/09 10:26	Core	SRC-CU004-SI000033-006011	ENV	6	11	in
2618	RLC-CU004	SRN-CU004-033	Second Inventory	SRC-CU004-SI000033	Sediment Residual Core Location	735973.79	1612946.5	New York State Plane East (ft) NAD 83	10/21/09 10:26	Core	SRC-CU004-SI000033-006011	ENV	6	11	in
2619	RLC-CU004	SRN-CU004-033	Second Inventory	SRC-CU004-SI000033	Sediment Residual Core Location	735973.79	1612946.5	New York State Plane East (ft) NAD 83	10/21/09 10:26	Core	SRC-CU004-SI000033-006011	ENV	6	11	in
2620	RLC-CU004	SRN-CU004-033	Second Inventory	SRC-CU004-SI000033	Sediment Residual Core Location	735973.79	1612946.5	New York State Plane East (ft) NAD 83	10/21/09 10:26	Core	SRC-CU004-SI000033-006011	ENV	6	11	in
2621	RLC-CU004	SRN-CU004-033	Second Inventory	SRC-CU004-SI000033	Sediment Residual Core Location	735973.79	1612946.5	New York State Plane East (ft) NAD 83	10/21/09 10:26	Core	SRC-CU004-SI000033-011012	ENV	11	12	in
2622	RLC-CU004	SRN-CU004-033	Second Inventory	SRC-CU004-SI000033	Sediment Residual Core Location	735973.79	1612946.5	New York State Plane East (ft) NAD 83	10/21/09 10:26	Core	SRC-CU004-SI000033-011012	ENV	11	12	in
2623	RLC-CU004	SRN-CU004-033	Second Inventory	SRC-CU004-SI000033	Sediment Residual Core Location	735973.79	1612946.5	New York State Plane East (ft) NAD 83	10/21/09 10:26	Core	SRC-CU004-SI000033-011012	ENV	11	12	in
2624	RLC-CU004	SRN-CU004-033	Second Inventory	SRC-CU004-SI000033	Sediment Residual Core Location	735973.79	1612946.5	New York State Plane East (ft) NAD 83	10/21/09 10:26	Core	SRC-CU004-SI000033-011012	ENV	11	12	in
2625	RLC-CU004	SRN-CU004-033	Second Inventory	SRC-CU004-SI000033	Sediment Residual Core Location	735973.79	1612946.5	New York State Plane East (ft) NAD 83	10/21/09 10:26	Core	SRC-CU004-SI000033-011012	ENV	11	12	in
2626	RLC-CU004	SRN-CU004-033	Second Inventory	SRC-CU004-SI000033	Sediment Residual Core Location	735973.79	1612946.5	New York State Plane East (ft) NAD 83	10/21/09 10:26	Core	SRC-CU004-SI000033-011012	ENV	11	12	in
2627	RLC-CU004	SRN-CU004-033	Second Inventory	SRC-CU004-SI000033	Sediment Residual Core Location	735973.79	1612946.5	New York State Plane East (ft) NAD 83	10/21/09 10:26	Core	SRC-CU004-SI000033-011012	ENV	11	12	in
2628	RLC-CU004	SRN-CU004-033	Second Inventory	SRC-CU004-SI000033	Sediment Residual Core Location	735973.79	1612946.5	New York State Plane East (ft) NAD 83	10/21/09 10:26	Core	SRC-CU004-SI000033-011012	ENV	11	12	in
2629	RLC-CU004	SRN-CU004-033	Second Inventory	SRC-CU004-SI000033	Sediment Residual Core Location	735973.79	1612946.5	New York State Plane East (ft) NAD 83	10/21/09 10:26	Core	SRC-CU004-SI000033-011012	ENV	11	12	in
2630	RLC-CU004	SRN-CU004-033	Second Inventory	SRC-CU004-SI000033	Sediment Residual Core Location	735973.79	1612946.5	New York State Plane East (ft) NAD 83	10/21/09 10:26	Core	SRC-CU004-SI000033-011012	ENV	11	12	in
2631	RLC-CU004	SRN-CU004-033	Second Inventory	SRC-CU004-SI000033	Sediment Residual Core Location	735973.79	1612946.5	New York State Plane East (ft) NAD 83	10/21/09 10:26	Core	SRC-CU004-SI000033-012018	ENV	12	18	in
2632	RLC-CU004	SRN-CU004-033	Second Inventory	SRC-CU004-SI000033	Sediment Residual Core Location	735973.79	1612946.5	New York State Plane East (ft) NAD 83	10/21/09 10:26	Core	SRC-CU004-SI000033-012018	ENV	12	18	in
2633	RLC-CU004	SRN-CU004-033	Second Inventory	SRC-CU004-SI000033	Sediment Residual Core Location	735973.79	1612946.5	New York State Plane East (ft) NAD 83	10/21/09 10:26	Core	SRC-CU004-SI000033-012018	ENV	12	18	in
2634	RLC-CU004	SRN-CU004-033	Second Inventory	SRC-CU004-SI000033	Sediment Residual Core Location	735973.79	1612946.5	New York State Plane East (ft) NAD 83	10/21/09 10:26	Core	SRC-CU004-SI000033-012018	ENV	12	18	in
2635	RLC-CU004	SRN-CU004-033	Second Inventory	SRC-CU004-SI000033	Sediment Residual Core Location	735973.79	1612946.5	New York State Plane East (ft) NAD 83	10/21/09 10:26	Core	SRC-CU004-SI000033-012018	ENV	12	18	in
2636	RLC-CU004	SRN-CU004-033	Second Inventory	SRC-CU004-SI000033	Sediment Residual Core Location	735973.79	1612946.5	New York State Plane East (ft) NAD 83	10/21/09 10:26	Core	SRC-CU004-SI000033-012018	ENV	12	18	in
2637	RLC-CU004	SRN-CU004-033	Second Inventory	SRC-CU004-SI000033	Sediment Residual Core Location	735973.79	1612946.5	New York State Plane East (ft) NAD 83	10/21/09 10:26	Core	SRC-CU004-SI000033-012018	ENV	12	18	in
2638	RLC-CU004	SRN-CU004-033	Second Inventory	SRC-CU004-SI000033	Sediment Residual Core Location	735973.79	1612946.5	New York State Plane East (ft) NAD 83	10/21/09 10:26	Core	SRC-CU004-SI000033-012018	ENV	12	18	in
2639	RLC-CU004	SRN-CU004-033	Second Inventory	SRC-CU004-SI000033	Sediment Residual Core Location	735973.79	1612946.5	New York State Plane East (ft) NAD 83	10/21/09 10:26	Core	SRC-CU004-SI000033-012018	ENV	12	18	in
2640	RLC-CU004	SRN-CU004-033	Second Inventory	SRC-CU004-SI000033	Sediment Residual Core Location	735973.79	1612946.5	New York State Plane East (ft) NAD 83	10/21/09 10:26	Core	SRC-CU004-SI000033-012018	ENV	12	18	in
2641	RLC-CU004	SRN-CU004-034	Inventory	SRC-CU004-FI000034	Sediment Residual Core Location	735861.6	1612877.73	New York State Plane East (ft) NAD 83	9/27/09 11:11	Core	SRC-CU004-FI000034-000006	ENV	0	6	in
2642	RLC-CU004	SRN-CU004-034	Inventory	SRC-CU004-FI000034	Sediment Residual Core Location	735861.6	1612877.73	New York State Plane East (ft) NAD 83	9/27/09 11:11	Core	SRC-CU004-FI000034-000006	ENV	0	6	in
2643	RLC-CU004	SRN-CU004-034	Inventory	SRC-CU004-FI000034	Sediment Residual Core Location	735861.6	1612877.73	New York State Plane East (ft) NAD 83	9/27/09 11:11	Core	SRC-CU004-FI000034-000006	ENV	0	6	in
2644	RLC-CU004	SRN-CU004-034	Inventory	SRC-CU004-FI000034	Sediment Residual Core Location	735861.6	1612877.73	New York State Plane East (ft) NAD 83	9/27/09 11:11	Core	SRC-CU004-FI000034-000006	ENV	0	6	in
2645	RLC-CU004	SRN-CU004-034	Inventory	SRC-CU004-FI000034	Sediment Residual Core Location	735861.6	1612877.73	New York State Plane East (ft) NAD 83	9/27/09 11:11	Core	SRC-CU004-FI000034-000006	ENV	0	6	in
2646	RLC-CU004	SRN-CU004-034	Inventory	SRC-CU004-FI000034	Sediment Residual Core Location	735861.6	1612877.73	New York State Plane East (ft) NAD 83	9/27/09 11:11	Core	SRC-CU004-FI000034-000006	ENV	0	6	in
2647	RLC-CU004	SRN-CU004-034	Inventory	SRC-CU004-FI000034	Sediment Residual Core Location	735861.6	1612877.73	New York State Plane East (ft) NAD 83	9/27/09 11:11	Core	SRC-CU004-FI000034-000006	ENV	0	6	in
2648	RLC-CU004	SRN-CU004-034	Inventory	SRC-CU004-FI000034	Sediment Residual Core Location	735861.6	1612877.73	New York State Plane East (ft) NAD 83	9/27/09 11:11	Core	SRC-CU004-FI000034-000006	ENV	0	6	in
2649	RLC-CU004	SRN-CU004-034	Inventory	SRC-CU004-FI000034	Sediment Residual Core Location	735861.6	1612877.73	New York State Plane East (ft) NAD 83	9/27/09 11:11	Core	SRC-CU004-FI000034-000006	ENV	0	6	in
2650	RLC-CU004	SRN-CU004-034	Inventory	SRC-CU004-FI000034	Sediment Residual Core Location	735861.6	1612877.73	New York State Plane East (ft) NAD 83	9/27/09 11:11	Core	SRC-CU004-FI000034-000006	ENV	0	6	in
2651	RLC-CU004	SRN-CU004-034	Inventory	SRC-CU004-FI000034	Sediment Residual Core Location	735861.6	1612877.73	New York State Plane East (ft) NAD 83	9/27/09 11:11	Core	SRC-CU004-FI000034-006012	ENV	6	12	in
2652	RLC-CU004	SRN-CU004-034	Inventory	SRC-CU004-FI000034	Sediment Residual Core Location	735861.6	1612877.73	New York State Plane East (ft) NAD 83	9/27/09 11:11	Core	SRC-CU004-FI000034-006012	ENV	6	12	in
2653	RLC-CU004	SRN-CU004-034	Inventory	SRC-CU004-FI000034	Sediment Residual Core Location	735861.6	1612877.73	New York State Plane East (ft) NAD 83	9/27/09 11:11	Core	SRC-CU004-FI000034-006012	ENV	6	12	in
2654	RLC-CU004	SRN-CU004-034	Inventory	SRC-CU004-FI000034	Sediment Residual Core Location	735861.6	1612877.73	New York State Plane East (ft) NAD 83	9/27/09 11:11	Core	SRC-CU004-FI000034-006012	ENV	6	12	in
2655	RLC-CU004	SRN-CU004-034	Inventory	SRC-CU004-FI000034	Sediment Residual Core Location	735861.6	1612877.73	New York State Plane East (ft) NAD 83	9/27/09 11:11	Core	SRC-CU004-FI000034-006012	ENV	6	12	in
2656	RLC-CU004	SRN-CU004-034	Inventory	SRC-CU004-FI000034	Sediment Residual Core Location	735861.6	1612877.73	New York State Plane East (ft) NAD 83	9/27/09 11:11	Core	SRC-CU004-FI000034-006012	ENV	6	12	in
2657	RLC-CU004	SRN-CU004-034	Inventory	SRC-CU004-FI000034	Sediment Residual Core Location	735861.6	1612877.73	New York State Plane East (ft) NAD 83	9/27/09 11:11	Core	SRC-CU004-FI000034-006012	ENV	6	12	in
2658	RLC-CU004	SRN-CU004-034	Inventory	SRC-CU004-FI000034	Sediment Residual Core Location	735861.6	1612877.73	New York State Plane East (ft) NAD 83	9/27/09 11:11	Core	SRC-CU004-FI000034-006012	ENV	6	12	in
2659	RLC-CU004	SRN-CU004-034	Inventory	SRC-CU004-FI000034	Sediment Residual Core Location	735861.6	1612877.73	New York State Plane East (ft) NAD 83	9/27/09 11:11	Core	SRC-CU004-FI000034-006012	ENV	6	12	in
2660	RLC-CU004	SRN-CU004-034	Inventory	SRC-CU004-FI000034	Sediment Residual Core Location	735861.6	1612877.73	New York State Plane East (ft) NAD 83	9/27/09 11:11	Core	SRC-CU004-FI000034-006012	ENV	6	12	in
2661	RLC-CU004	SRN-CU004-034	Inventory	SRC-CU004-FI000034	Sediment Residual Core Location	735861.6	1612877.73	New York State Plane East (ft) NAD 83	9/27/09 11:11	Core	SRC-CU004-FI000034-012018	ENV	12	18	in
2662	RLC-CU004	SRN-CU004-034	Inventory	SRC-CU004-FI000034	Sediment Residual Core Location	735861.6	1612877.73	New York State Plane East (ft) NAD 83	9/27/09 11:11	Core	SRC-CU004-FI000034-012018	ENV	12	18	in
2663	RLC-CU004	SRN-CU004-034	Inventory	SRC-CU004-FI000034	Sediment Residual Core Location	735861.6	1612877.73	New York State Plane East (ft) NAD 83	9/27/09 11:11	Core	SRC-CU004-FI000034-012018	ENV	12	18	in
2664	RLC-CU004	SRN-CU004-034	Inventory	SRC-CU004-FI000034	Sediment Residual Core Location	735861.6	1612877.73	New York State Plane East (ft) NAD 83	9/27/09 11:11	Core	SRC-CU004-FI000034-012018	ENV	12	18	in
2665	RLC-CU004	SRN-CU004-034	Inventory	SRC-CU004-FI000034	Sediment Residual Core Location	735861.6	1612877.73	New York State Plane East (ft) NAD 83	9/27/09 11:11	Core	SRC-CU004-FI000034-012018	ENV	12	18	in

CU-04 Residuals Core Data
(All Dredging Passes)

Row ID	sample_name	dup_parent_sample_name	analyte_name	cas_rn	Lab_Reported_Result	Verified_Result	result_unit	Lab_Reported_MDL	Verified_MDL	Lab_Reported_RL	Verified_RL	limit_unit	Lab_Reported_Qualifier	Verified_Qualifier	Detected	Reportable
2601	SRC-CU004-SI000033-000006	NULL	AROCLOR 1016	12674-11-2	NULL	NULL	mg/kg	0.29	0.29	0.7	0.7	mg/kg	U	U	0	1
2602	SRC-CU004-SI000033-000006	NULL	AROCLOR 1221	11104-28-2	18	18	mg/kg	0.29	0.29	0.7	0.7	mg/kg	NULL	NULL	1	1
2603	SRC-CU004-SI000033-000006	NULL	AROCLOR 1232	11141-16-5	NULL	NULL	mg/kg	0.29	0.29	0.7	0.7	mg/kg	U	U	0	1
2604	SRC-CU004-SI000033-000006	NULL	AROCLOR 1242	53469-21-9	5.6	5.6	mg/kg	0.29	0.29	0.7	0.7	mg/kg	NULL	NULL	1	1
2605	SRC-CU004-SI000033-000006	NULL	AROCLOR 1248	12672-29-6	NULL	NULL	mg/kg	0.29	0.29	0.7	0.7	mg/kg	U	U	0	1
2606	SRC-CU004-SI000033-000006	NULL	AROCLOR 1254	11097-69-1	NULL	NULL	mg/kg	0.29	0.29	0.7	0.7	mg/kg	U	U	0	1
2607	SRC-CU004-SI000033-000006	NULL	AROCLOR 1260	11096-82-5	NULL	NULL	mg/kg	0.29	0.29	0.7	0.7	mg/kg	U	U	0	1
2608	SRC-CU004-SI000033-000006	NULL	Moisture Content	WC002	30	30	%	0.02	0.02	0.02	0.02	%	NULL	NULL	1	1
2609	SRC-CU004-SI000033-000006	NULL	Total PCBs	1336-36-3	23.6	23.6	mg/kg	0.29	0.29	2.8	2.8	mg/kg	NULL	J	1	1
2610	SRC-CU004-SI000033-000006	NULL	Tri+ PCBs	TRI_PLUS_PCB	7.535775	7.535775	mg/kg	0.29	0.29	0.29	0.29	mg/kg	NULL	NULL	1	1
2611	SRC-CU004-SI000033-006011	NULL	AROCLOR 1016	12674-11-2	NULL	NULL	mg/kg	0.06	0.06	0.23	0.23	mg/kg	U	U	0	1
2612	SRC-CU004-SI000033-006011	NULL	AROCLOR 1221	11104-28-2	3.5	3.5	mg/kg	0.06	0.06	0.23	0.23	mg/kg	NULL	NULL	1	1
2613	SRC-CU004-SI000033-006011	NULL	AROCLOR 1232	11141-16-5	NULL	NULL	mg/kg	0.06	0.06	0.23	0.23	mg/kg	U	U	0	1
2614	SRC-CU004-SI000033-006011	NULL	AROCLOR 1242	53469-21-9	2.9	2.9	mg/kg	0.06	0.06	0.23	0.23	mg/kg	NULL	NULL	1	1
2615	SRC-CU004-SI000033-006011	NULL	AROCLOR 1248	12672-29-6	NULL	NULL	mg/kg	0.06	0.06	0.23	0.23	mg/kg	U	U	0	1
2616	SRC-CU004-SI000033-006011	NULL	AROCLOR 1254	11097-69-1	NULL	NULL	mg/kg	0.06	0.06	0.23	0.23	mg/kg	U	U	0	1
2617	SRC-CU004-SI000033-006011	NULL	AROCLOR 1260	11096-82-5	NULL	NULL	mg/kg	0.06	0.06	0.23	0.23	mg/kg	U	U	0	1
2618	SRC-CU004-SI000033-006011	NULL	Moisture Content	WC002	13.4	13.4	%	1	1	1	1	%	NULL	NULL	1	1
2619	SRC-CU004-SI000033-006011	NULL	Total PCBs	1336-36-3	6.4	6.4	mg/kg	0.06	0.06	0.92	0.92	mg/kg	NULL	J	1	1
2620	SRC-CU004-SI000033-006011	NULL	Tri+ PCBs	TRI_PLUS_PCB	3.08785	3.08785	mg/kg	0.06	0.06	0.06	0.06	mg/kg	NULL	NULL	1	1
2621	SRC-CU004-SI000033-011012	NULL	AROCLOR 1016	12674-11-2	NULL	NULL	mg/kg	0.0037	0.0037	0.014	0.014	mg/kg	U	U	0	1
2622	SRC-CU004-SI000033-011012	NULL	AROCLOR 1221	11104-28-2	0.085	0.085	mg/kg	0.0037	0.0037	0.014	0.014	mg/kg	NULL	NULL	1	1
2623	SRC-CU004-SI000033-011012	NULL	AROCLOR 1232	11141-16-5	NULL	NULL	mg/kg	0.0037	0.0037	0.014	0.014	mg/kg	U	U	0	1
2624	SRC-CU004-SI000033-011012	NULL	AROCLOR 1242	53469-21-9	0.039	0.039	mg/kg	0.0037	0.0037	0.014	0.014	mg/kg	NULL	NULL	1	1
2625	SRC-CU004-SI000033-011012	NULL	AROCLOR 1248	12672-29-6	NULL	NULL	mg/kg	0.0037	0.0037	0.014	0.014	mg/kg	U	U	0	1
2626	SRC-CU004-SI000033-011012	NULL	AROCLOR 1254	11097-69-1	0.0073	0.0073	mg/kg	0.0037	0.0037	0.014	0.014	mg/kg	J	J	1	1
2627	SRC-CU004-SI000033-011012	NULL	AROCLOR 1260	11096-82-5	NULL	NULL	mg/kg	0.0037	0.0037	0.014	0.014	mg/kg	U	U	0	1
2628	SRC-CU004-SI000033-011012	NULL	Moisture Content	WC002	30.5	30.5	%	1	1	1	1	%	NULL	NULL	1	1
2629	SRC-CU004-SI000033-011012	NULL	Total PCBs	1336-36-3	0.13	0.13	mg/kg	0.0037	0.0037	0.058	0.058	mg/kg	NULL	J	1	1
2630	SRC-CU004-SI000033-011012	NULL	Tri+ PCBs	TRI_PLUS_PCB	0.0527435	0.0527435	mg/kg	0.0037	0.0037	0.0037	0.0037	mg/kg	NULL	NULL	1	1
2631	SRC-CU004-SI000033-012018	NULL	AROCLOR 1016	12674-11-2	NULL	NULL	mg/kg	0.0037	0.0037	0.014	0.014	mg/kg	U	U	0	1
2632	SRC-CU004-SI000033-012018	NULL	AROCLOR 1221	11104-28-2	0.015	0.015	mg/kg	0.0037	0.0037	0.014	0.014	mg/kg	NULL	NULL	1	1
2633	SRC-CU004-SI000033-012018	NULL	AROCLOR 1232	11141-16-5	NULL	NULL	mg/kg	0.0037	0.0037	0.014	0.014	mg/kg	U	U	0	1
2634	SRC-CU004-SI000033-012018	NULL	AROCLOR 1242	53469-21-9	0.011	0.011	mg/kg	0.0037	0.0037	0.014	0.014	mg/kg	J	J	1	1
2635	SRC-CU004-SI000033-012018	NULL	AROCLOR 1248	12672-29-6	NULL	NULL	mg/kg	0.0037	0.0037	0.014	0.014	mg/kg	U	U	0	1
2636	SRC-CU004-SI000033-012018	NULL	AROCLOR 1254	11097-69-1	NULL	NULL	mg/kg	0.0037	0.0037	0.014	0.014	mg/kg	U	U	0	1
2637	SRC-CU004-SI000033-012018	NULL	AROCLOR 1260	11096-82-5	NULL	NULL	mg/kg	0.0037	0.0037	0.014	0.014	mg/kg	U	U	0	1
2638	SRC-CU004-SI000033-012018	NULL	Moisture Content	WC002	30.6	30.6	%	1	1	1	1	%	NULL	NULL	1	1
2639	SRC-CU004-SI000033-012018	NULL	Total PCBs	1336-36-3	0.026	0.026	mg/kg	0.0037	0.0037	0.058	0.058	mg/kg	J	J	1	1
2640	SRC-CU004-SI000033-012018	NULL	Tri+ PCBs	TRI_PLUS_PCB	0.01349575	0.01349575	mg/kg	0.0037	0.0037	0.0037	0.0037	mg/kg	NULL	NULL	1	1
2641	SRC-CU004-FI000034-000006	NULL	AROCLOR 1016	12674-11-2	NULL	NULL	mg/kg	2.8	2.8	6.8	6.8	mg/kg	U	U	0	1
2642	SRC-CU004-FI000034-000006	NULL	AROCLOR 1221	11104-28-2	260	260	mg/kg	2.8	2.8	6.8	6.8	mg/kg	NULL	NULL	1	1
2643	SRC-CU004-FI000034-000006	NULL	AROCLOR 1232	11141-16-5	NULL	NULL	mg/kg	2.8	2.8	6.8	6.8	mg/kg	U	U	0	1
2644	SRC-CU004-FI000034-000006	NULL	AROCLOR 1242	53469-21-9	25	25	mg/kg	2.8	2.8	6.8	6.8	mg/kg	NULL	NULL	1	1
2645	SRC-CU004-FI000034-000006	NULL	AROCLOR 1248	12672-29-6	NULL	NULL	mg/kg	2.8	2.8	6.8	6.8	mg/kg	U	U	0	1
2646	SRC-CU004-FI000034-000006	NULL	AROCLOR 1254	11097-69-1	NULL	NULL	mg/kg	2.8	2.8	6.8	6.8	mg/kg	U	U	0	1
2647	SRC-CU004-FI000034-000006	NULL	AROCLOR 1260	11096-82-5	NULL	NULL	mg/kg	2.8	2.8	6.8	6.8	mg/kg	U	U	0	1
2648	SRC-CU004-FI000034-000006	NULL	Moisture Content	WC002	57	57	%	0.019	0.019	0.019	0.019	%	NULL	NULL	1	1
2649	SRC-CU004-FI000034-000006	NULL	Total PCBs	1336-36-3	285	285	mg/kg	2.8	2.8	27	27	mg/kg	NULL	J	1	1
2650	SRC-CU004-FI000034-000006	NULL	Tri+ PCBs	TRI_PLUS_PCB	58.208	58.208	mg/kg	2.8	2.8	2.8	2.8	mg/kg	NULL	NULL	1	1
2651	SRC-CU004-FI000034-006012	NULL	AROCLOR 1016	12674-11-2	NULL	NULL	mg/kg	2.2	2.2	8.6	8.6	mg/kg	U	U	0	1
2652	SRC-CU004-FI000034-006012	NULL	AROCLOR 1221	11104-28-2	420	420	mg/kg	2.2	2.2	8.6	8.6	mg/kg	NULL	NULL	1	1
2653	SRC-CU004-FI000034-006012	NULL	AROCLOR 1232	11141-16-5	NULL	NULL	mg/kg	2.2	2.2	8.6	8.6	mg/kg	U	U	0	1
2654	SRC-CU004-FI000034-006012	NULL	AROCLOR 1242	53469-21-9	36	36	mg/kg	2.2	2.2	8.6	8.6	mg/kg	NULL	NULL	1	1
2655	SRC-CU004-FI000034-006012	NULL	AROCLOR 1248	12672-29-6	NULL	NULL	mg/kg	2.2	2.2	8.6	8.6	mg/kg	U	U	0	1
2656	SRC-CU004-FI000034-006012	NULL	AROCLOR 1254	11097-69-1	NULL	NULL	mg/kg	2.2	2.2	8.6	8.6	mg/kg	U	U	0	1
2657	SRC-CU004-FI000034-006012	NULL	AROCLOR 1260	11096-82-5	NULL	NULL	mg/kg	2.2	2.2	8.6	8.6	mg/kg	U	U	0	1
2658	SRC-CU004-FI000034-006012	NULL	Moisture Content	WC002	41.6	41.6	%	1	1	1	1	%	NULL	NULL	1	1
2659	SRC-CU004-FI000034-006012	NULL	Total PCBs	1336-36-3	460	460	mg/kg	2.2	2.2	34	34	mg/kg	NULL	NULL	1	1
2660	SRC-CU004-FI000034-006012	NULL	Tri+ PCBs	TRI_PLUS_PCB	89.0645	89.0645	mg/kg	2.2	2.2	2.2	2.2	mg/kg	NULL	NULL	1	1
2661	SRC-CU004-FI000034-012018	NULL	AROCLOR 1016	12674-11-2	NULL	NULL	mg/kg	3	3	11	11	mg/kg	U	U	0	1
2662	SRC-CU004-FI000034-012018	NULL	AROCLOR 1221	11104-28-2	500	500	mg/kg	3	3	11	11	mg/kg	NULL	NULL	1	1
2663	SRC-CU004-FI000034-012018	NULL	AROCLOR 1232	11141-16-5	NULL	NULL	mg/kg	3	3	11	11	mg/kg	U	U	0	1
2664	SRC-CU004-FI000034-012018	NULL	AROCLOR 1242	53469-21-9	47	47	mg/kg	3	3	11	11	mg/kg	NULL	NULL	1	1
2665	SRC-CU004-FI000034-012018	NULL	AROCLOR 1248	12672-29-6	NULL	NULL	mg/kg	3	3	11	11	mg/kg	U	U	0	1

Row ID	cu_id	node_id	dredge_pass	core_id	location_type	x_coord	y_coord	coord_system	sample_dt	collection_method	sample_name	sample_type	start_depth	end_depth	depth_unit
2666	RLC-CU004	SRN-CU004-034	Inventory	SRC-CU004-FI000034	Sediment Residual Core Location	735861.6	1612877.73	New York State Plane East (ft) NAD 83	9/27/09 11:11	Core	SRC-CU004-FI000034-012018	ENV	12	18	in
2667	RLC-CU004	SRN-CU004-034	Inventory	SRC-CU004-FI000034	Sediment Residual Core Location	735861.6	1612877.73	New York State Plane East (ft) NAD 83	9/27/09 11:11	Core	SRC-CU004-FI000034-012018	ENV	12	18	in
2668	RLC-CU004	SRN-CU004-034	Inventory	SRC-CU004-FI000034	Sediment Residual Core Location	735861.6	1612877.73	New York State Plane East (ft) NAD 83	9/27/09 11:11	Core	SRC-CU004-FI000034-012018	ENV	12	18	in
2669	RLC-CU004	SRN-CU004-034	Inventory	SRC-CU004-FI000034	Sediment Residual Core Location	735861.6	1612877.73	New York State Plane East (ft) NAD 83	9/27/09 11:11	Core	SRC-CU004-FI000034-012018	ENV	12	18	in
2670	RLC-CU004	SRN-CU004-034	Inventory	SRC-CU004-FI000034	Sediment Residual Core Location	735861.6	1612877.73	New York State Plane East (ft) NAD 83	9/27/09 11:11	Core	SRC-CU004-FI000034-012018	ENV	12	18	in
2671	RLC-CU004	SRN-CU004-034	Inventory	SRC-CU004-FI000034	Sediment Residual Core Location	735861.6	1612877.73	New York State Plane East (ft) NAD 83	9/27/09 11:11	Core	SRC-CU004-FI000034-018024	ENV	18	24	in
2672	RLC-CU004	SRN-CU004-034	Inventory	SRC-CU004-FI000034	Sediment Residual Core Location	735861.6	1612877.73	New York State Plane East (ft) NAD 83	9/27/09 11:11	Core	SRC-CU004-FI000034-018024	ENV	18	24	in
2673	RLC-CU004	SRN-CU004-034	Inventory	SRC-CU004-FI000034	Sediment Residual Core Location	735861.6	1612877.73	New York State Plane East (ft) NAD 83	9/27/09 11:11	Core	SRC-CU004-FI000034-018024	ENV	18	24	in
2674	RLC-CU004	SRN-CU004-034	Inventory	SRC-CU004-FI000034	Sediment Residual Core Location	735861.6	1612877.73	New York State Plane East (ft) NAD 83	9/27/09 11:11	Core	SRC-CU004-FI000034-018024	ENV	18	24	in
2675	RLC-CU004	SRN-CU004-034	Inventory	SRC-CU004-FI000034	Sediment Residual Core Location	735861.6	1612877.73	New York State Plane East (ft) NAD 83	9/27/09 11:11	Core	SRC-CU004-FI000034-018024	ENV	18	24	in
2676	RLC-CU004	SRN-CU004-034	Inventory	SRC-CU004-FI000034	Sediment Residual Core Location	735861.6	1612877.73	New York State Plane East (ft) NAD 83	9/27/09 11:11	Core	SRC-CU004-FI000034-018024	ENV	18	24	in
2677	RLC-CU004	SRN-CU004-034	Inventory	SRC-CU004-FI000034	Sediment Residual Core Location	735861.6	1612877.73	New York State Plane East (ft) NAD 83	9/27/09 11:11	Core	SRC-CU004-FI000034-018024	ENV	18	24	in
2678	RLC-CU004	SRN-CU004-034	Inventory	SRC-CU004-FI000034	Sediment Residual Core Location	735861.6	1612877.73	New York State Plane East (ft) NAD 83	9/27/09 11:11	Core	SRC-CU004-FI000034-018024	ENV	18	24	in
2679	RLC-CU004	SRN-CU004-034	Inventory	SRC-CU004-FI000034	Sediment Residual Core Location	735861.6	1612877.73	New York State Plane East (ft) NAD 83	9/27/09 11:11	Core	SRC-CU004-FI000034-018024	ENV	18	24	in
2680	RLC-CU004	SRN-CU004-034	Inventory	SRC-CU004-FI000034	Sediment Residual Core Location	735861.6	1612877.73	New York State Plane East (ft) NAD 83	9/27/09 11:11	Core	SRC-CU004-FI000034-018024	ENV	18	24	in
2681	RLC-CU004	SRN-CU004-034	Inventory	SRC-CU004-FI000034	Sediment Residual Core Location	735861.6	1612877.73	New York State Plane East (ft) NAD 83	9/27/09 11:11	Core	SRC-CU004-FI000034-024030	ENV	24	30	in
2682	RLC-CU004	SRN-CU004-034	Inventory	SRC-CU004-FI000034	Sediment Residual Core Location	735861.6	1612877.73	New York State Plane East (ft) NAD 83	9/27/09 11:11	Core	SRC-CU004-FI000034-024030	ENV	24	30	in
2683	RLC-CU004	SRN-CU004-034	Inventory	SRC-CU004-FI000034	Sediment Residual Core Location	735861.6	1612877.73	New York State Plane East (ft) NAD 83	9/27/09 11:11	Core	SRC-CU004-FI000034-024030	ENV	24	30	in
2684	RLC-CU004	SRN-CU004-034	Inventory	SRC-CU004-FI000034	Sediment Residual Core Location	735861.6	1612877.73	New York State Plane East (ft) NAD 83	9/27/09 11:11	Core	SRC-CU004-FI000034-024030	ENV	24	30	in
2685	RLC-CU004	SRN-CU004-034	Inventory	SRC-CU004-FI000034	Sediment Residual Core Location	735861.6	1612877.73	New York State Plane East (ft) NAD 83	9/27/09 11:11	Core	SRC-CU004-FI000034-024030	ENV	24	30	in
2686	RLC-CU004	SRN-CU004-034	Inventory	SRC-CU004-FI000034	Sediment Residual Core Location	735861.6	1612877.73	New York State Plane East (ft) NAD 83	9/27/09 11:11	Core	SRC-CU004-FI000034-024030	ENV	24	30	in
2687	RLC-CU004	SRN-CU004-034	Inventory	SRC-CU004-FI000034	Sediment Residual Core Location	735861.6	1612877.73	New York State Plane East (ft) NAD 83	9/27/09 11:11	Core	SRC-CU004-FI000034-024030	ENV	24	30	in
2688	RLC-CU004	SRN-CU004-034	Inventory	SRC-CU004-FI000034	Sediment Residual Core Location	735861.6	1612877.73	New York State Plane East (ft) NAD 83	9/27/09 11:11	Core	SRC-CU004-FI000034-024030	ENV	24	30	in
2689	RLC-CU004	SRN-CU004-034	Inventory	SRC-CU004-FI000034	Sediment Residual Core Location	735861.6	1612877.73	New York State Plane East (ft) NAD 83	9/27/09 11:11	Core	SRC-CU004-FI000034-024030	ENV	24	30	in
2690	RLC-CU004	SRN-CU004-034	Inventory	SRC-CU004-FI000034	Sediment Residual Core Location	735861.6	1612877.73	New York State Plane East (ft) NAD 83	9/27/09 11:11	Core	SRC-CU004-FI000034-024030	ENV	24	30	in
2691	RLC-CU004	SRN-CU004-034	Inventory	SRC-CU004-FI000034	Sediment Residual Core Location	735861.6	1612877.73	New York State Plane East (ft) NAD 83	9/27/09 11:11	Core	SRC-CU004-FI000034-030032	ENV	30	32	in
2692	RLC-CU004	SRN-CU004-034	Inventory	SRC-CU004-FI000034	Sediment Residual Core Location	735861.6	1612877.73	New York State Plane East (ft) NAD 83	9/27/09 11:11	Core	SRC-CU004-FI000034-030032	ENV	30	32	in
2693	RLC-CU004	SRN-CU004-034	Inventory	SRC-CU004-FI000034	Sediment Residual Core Location	735861.6	1612877.73	New York State Plane East (ft) NAD 83	9/27/09 11:11	Core	SRC-CU004-FI000034-030032	ENV	30	32	in
2694	RLC-CU004	SRN-CU004-034	Inventory	SRC-CU004-FI000034	Sediment Residual Core Location	735861.6	1612877.73	New York State Plane East (ft) NAD 83	9/27/09 11:11	Core	SRC-CU004-FI000034-030032	ENV	30	32	in
2695	RLC-CU004	SRN-CU004-034	Inventory	SRC-CU004-FI000034	Sediment Residual Core Location	735861.6	1612877.73	New York State Plane East (ft) NAD 83	9/27/09 11:11	Core	SRC-CU004-FI000034-030032	ENV	30	32	in
2696	RLC-CU004	SRN-CU004-034	Inventory	SRC-CU004-FI000034	Sediment Residual Core Location	735861.6	1612877.73	New York State Plane East (ft) NAD 83	9/27/09 11:11	Core	SRC-CU004-FI000034-030032	ENV	30	32	in
2697	RLC-CU004	SRN-CU004-034	Inventory	SRC-CU004-FI000034	Sediment Residual Core Location	735861.6	1612877.73	New York State Plane East (ft) NAD 83	9/27/09 11:11	Core	SRC-CU004-FI000034-030032	ENV	30	32	in
2698	RLC-CU004	SRN-CU004-034	Inventory	SRC-CU004-FI000034	Sediment Residual Core Location	735861.6	1612877.73	New York State Plane East (ft) NAD 83	9/27/09 11:11	Core	SRC-CU004-FI000034-030032	ENV	30	32	in
2699	RLC-CU004	SRN-CU004-034	Inventory	SRC-CU004-FI000034	Sediment Residual Core Location	735861.6	1612877.73	New York State Plane East (ft) NAD 83	9/27/09 11:11	Core	SRC-CU004-FI000034-030032	ENV	30	32	in
2700	RLC-CU004	SRN-CU004-034	Inventory	SRC-CU004-FI000034	Sediment Residual Core Location	735861.6	1612877.73	New York State Plane East (ft) NAD 83	9/27/09 11:11	Core	SRC-CU004-FI000034-030032	ENV	30	32	in
2701	RLC-CU004	SRN-CU004-034	Inventory	SRC-CU004-FI000034	Sediment Residual Core Location	735861.6	1612877.73	New York State Plane East (ft) NAD 83	9/27/09 11:11	Core	SRC-CU004-FI000034-032036	ENV	32	36	in
2702	RLC-CU004	SRN-CU004-034	Inventory	SRC-CU004-FI000034	Sediment Residual Core Location	735861.6	1612877.73	New York State Plane East (ft) NAD 83	9/27/09 11:11	Core	SRC-CU004-FI000034-032036	ENV	32	36	in
2703	RLC-CU004	SRN-CU004-034	Inventory	SRC-CU004-FI000034	Sediment Residual Core Location	735861.6	1612877.73	New York State Plane East (ft) NAD 83	9/27/09 11:11	Core	SRC-CU004-FI000034-032036	ENV	32	36	in
2704	RLC-CU004	SRN-CU004-034	Inventory	SRC-CU004-FI000034	Sediment Residual Core Location	735861.6	1612877.73	New York State Plane East (ft) NAD 83	9/27/09 11:11	Core	SRC-CU004-FI000034-032036	ENV	32	36	in
2705	RLC-CU004	SRN-CU004-034	Inventory	SRC-CU004-FI000034	Sediment Residual Core Location	735861.6	1612877.73	New York State Plane East (ft) NAD 83	9/27/09 11:11	Core	SRC-CU004-FI000034-032036	ENV	32	36	in
2706	RLC-CU004	SRN-CU004-034	Inventory	SRC-CU004-FI000034	Sediment Residual Core Location	735861.6	1612877.73	New York State Plane East (ft) NAD 83	9/27/09 11:11	Core	SRC-CU004-FI000034-032036	ENV	32	36	in
2707	RLC-CU004	SRN-CU004-034	Inventory	SRC-CU004-FI000034	Sediment Residual Core Location	735861.6	1612877.73	New York State Plane East (ft) NAD 83	9/27/09 11:11	Core	SRC-CU004-FI000034-032036	ENV	32	36	in
2708	RLC-CU004	SRN-CU004-034	Inventory	SRC-CU004-FI000034	Sediment Residual Core Location	735861.6	1612877.73	New York State Plane East (ft) NAD 83	9/27/09 11:11	Core	SRC-CU004-FI000034-032036	ENV	32	36	in
2709	RLC-CU004	SRN-CU004-034	Inventory	SRC-CU004-FI000034	Sediment Residual Core Location	735861.6	1612877.73	New York State Plane East (ft) NAD 83	9/27/09 11:11	Core	SRC-CU004-FI000034-032036	ENV	32	36	in
2710	RLC-CU004	SRN-CU004-034	Inventory	SRC-CU004-FI000034	Sediment Residual Core Location	735861.6	1612877.73	New York State Plane East (ft) NAD 83	9/27/09 11:11	Core	SRC-CU004-FI000034-032036	ENV	32	36	in
2711	RLC-CU004	SRN-CU004-034	Inventory	SRC-CU004-FI000034	Sediment Residual Core Location	735861.6	1612877.73	New York State Plane East (ft) NAD 83	9/27/09 11:11	Core	SRC-CU004-FI000034-036042	ENV	36	42	in
2712	RLC-CU004	SRN-CU004-034	Inventory	SRC-CU004-FI000034	Sediment Residual Core Location	735861.6	1612877.73	New York State Plane East (ft) NAD 83	9/27/09 11:11	Core	SRC-CU004-FI000034-036042	ENV	36	42	in
2713	RLC-CU004	SRN-CU004-034	Inventory	SRC-CU004-FI000034	Sediment Residual Core Location	735861.6	1612877.73	New York State Plane East (ft) NAD 83	9/27/09 11:11	Core	SRC-CU004-FI000034-036042	ENV	36	42	in
2714	RLC-CU004	SRN-CU004-034	Inventory	SRC-CU004-FI000034	Sediment Residual Core Location	735861.6	1612877.73	New York State Plane East (ft) NAD 83	9/27/09 11:11	Core	SRC-CU004-FI000034-036042	ENV	36	42	in
2715	RLC-CU004	SRN-CU004-034	Inventory	SRC-CU004-FI000034	Sediment Residual Core Location	735861.6	1612877.73	New York State Plane East (ft) NAD 83	9/27/09 11:11	Core	SRC-CU004-FI000034-036042	ENV	36	42	in
2716	RLC-CU004	SRN-CU004-034	Inventory	SRC-CU004-FI000034	Sediment Residual Core Location	735861.6	1612877.73	New York State Plane East (ft) NAD 83	9/27/09 11:11	Core	SRC-CU004-FI000034-036042	ENV	36	42	in
2717	RLC-CU004	SRN-CU004-034	Inventory	SRC-CU004-FI000034	Sediment Residual Core Location	735861.6	1612877.73	New York State Plane East (ft) NAD 83	9/27/09 11:11	Core	SRC-CU004-FI000034-036042	ENV	36	42	in
2718	RLC-CU004	SRN-CU004-034	Inventory	SRC-CU004-FI000034	Sediment Residual Core Location	735861.6	1612877.73	New York State Plane East (ft) NAD 83	9/27/09 11:11	Core	SRC-CU004-FI000034-036042	ENV	36	42	in
2719	RLC-CU004	SRN-CU004-034	Inventory	SRC-CU004-FI000034	Sediment Residual Core Location	735861.6	1612877.73	New York State Plane East (ft) NAD 83	9/27/09 11:11	Core	SRC-CU004-FI000034-036042	ENV	36	42	in
2720	RLC-CU004	SRN-CU004-034	Inventory	SRC-CU004-FI000034	Sediment Residual Core Location	735861.6	1612877.73	New York State Plane East (ft) NAD 83	9/27/09 11:11	Core	SRC-CU004-FI000034-036042	ENV	36	42	in
2721	RLC-CU004	SRN-CU004-034	Inventory	SRC-CU004-FI000034	Sediment Residual Core Location	735861.6	1612877.73	New York State Plane East (ft) NAD 83	9/27/09 11:11	Core	SRC-CU004-FI000034-BD0001	DUP	0	6	in
2722	RLC-CU004	SRN-CU004-034	Inventory	SRC-CU004-FI000034	Sediment Residual Core Location	735861.6	1612877.73	New York State Plane East (ft) NAD 83	9/27/09 11:11	Core	SRC-CU004-FI000034-BD0001	DUP	0	6	in
2723	RLC-CU004	SRN-CU004-034	Inventory	SRC-CU004-FI000034	Sediment Residual Core Location	735861.6	1612877.73	New York State Plane East (ft) NAD 83	9/27/09 11:11	Core	SRC-CU004-FI000034-BD0001	DUP	0	6	in
2724	RLC-CU004	SRN-CU004-034	Inventory	SRC-CU004-FI000034	Sediment Residual Core Location	735861.6	1612877.73	New York State Plane East (ft) NAD 83	9/27/09 11:11	Core	SRC-CU004-FI000034-BD0001	DUP	0	6	in
2725	RLC-CU004	SRN-CU004-034	Inventory	SRC-CU004-FI000034	Sediment Residual Core Location	735861.6	1612877.73	New York State Plane East (ft) NAD 83	9/27/09 11:11	Core	SRC-CU004-FI000034-BD0001	DUP	0	6	in
2726	RLC-CU004	SRN-CU004-034	Inventory	SRC-CU004-FI000034	Sediment Residual Core Location	735861.6	1612877.73	New York State Plane East (ft) NAD 83	9/27/09 11:11	Core	SRC-CU004-FI000034-BD0001	DUP	0	6	in
2727	RLC-CU004	SRN-CU004-034	Inventory	SRC-CU004-FI000034	Sediment Residual Core Location	735861.6	1612877.73	New York State Plane East (ft) NAD 83	9/27/09 11:11	Core	SRC-CU004-FI000034-BD0001	DUP	0	6	in
2728	RLC-CU004	SRN-CU004-034	Inventory	SRC-CU004-FI000034	Sediment Residual Core Location	735861.6	1612877.73	New York State Plane East (ft) NAD 83	9/27/09 11:11	Core	SRC-CU004-FI000034-BD0001	DUP	0	6	in
2729	RLC-CU004	SRN-CU004-034	Inventory	SRC-CU004-FI000034	Sediment Residual Core Location	735861.6	1612877.73	New York State Plane East (ft) NAD 83	9/27/09 11:11	Core	SRC-CU004-FI000034-BD0001	DUP	0	6	in
2730	RLC-CU004	SRN-CU004-034	Inventory	SRC-CU004-FI000034	Sediment Residual Core Location	735861.6	1612877.73	New York State Plane East (ft) NAD 83	9/27/09 11:11	Core	SRC-CU004-FI000034-BD0001	DUP	0	6	in

Row ID	sample_name	dup_parent_sample_name	analyte_name	cas_rn	Lab_Reported_Result	Verified_Result	result_unit	Lab_Reported_MDL	Verified_MDL	Lab_Reported_RL	Verified_RL	limit_unit	Lab_Reported_Qualifier	Verified_Qualifier	Detected	Reportable
2666	SRC-CU004-FI000034-012018	NULL	AROCLOR 1254	11097-69-1	10	10	mg/kg	3	3	11	11	mg/kg	J	J	1	1
2667	SRC-CU004-FI000034-012018	NULL	AROCLOR 1260	11096-82-5	NULL	NULL	mg/kg	3	3	11	11	mg/kg	U	U	0	1
2668	SRC-CU004-FI000034-012018	NULL	Moisture Content	WC002	56.1	56.1	%	1	1	1	1	%	NULL	NULL	1	1
2669	SRC-CU004-FI000034-012018	NULL	Total PCBs	1336-36-3	560	560	mg/kg	3	3	46	46	mg/kg	NULL	NULL	1	1
2670	SRC-CU004-FI000034-012018	NULL	Tri+ PCBs	TRI_PLUS_PCB	117.515	117.515	mg/kg	3	3	3	3	mg/kg	NULL	NULL	1	1
2671	SRC-CU004-FI000034-018024	NULL	AROCLOR 1016	12674-11-2	NULL	NULL	mg/kg	6.2	6.2	24	24	mg/kg	U	U	0	1
2672	SRC-CU004-FI000034-018024	NULL	AROCLOR 1221	11104-28-2	870	870	mg/kg	6.2	6.2	24	24	mg/kg	NULL	NULL	1	1
2673	SRC-CU004-FI000034-018024	NULL	AROCLOR 1232	11141-16-5	NULL	NULL	mg/kg	6.2	6.2	24	24	mg/kg	U	U	0	1
2674	SRC-CU004-FI000034-018024	NULL	AROCLOR 1242	53469-21-9	150	150	mg/kg	6.2	6.2	24	24	mg/kg	NULL	NULL	1	1
2675	SRC-CU004-FI000034-018024	NULL	AROCLOR 1248	12672-29-6	NULL	NULL	mg/kg	6.2	6.2	24	24	mg/kg	U	U	0	1
2676	SRC-CU004-FI000034-018024	NULL	AROCLOR 1254	11097-69-1	NULL	NULL	mg/kg	6.2	6.2	24	24	mg/kg	U	U	0	1
2677	SRC-CU004-FI000034-018024	NULL	AROCLOR 1260	11096-82-5	NULL	NULL	mg/kg	6.2	6.2	24	24	mg/kg	U	U	0	1
2678	SRC-CU004-FI000034-018024	NULL	Moisture Content	WC002	58.3	58.3	%	1	1	1	1	%	NULL	NULL	1	1
2679	SRC-CU004-FI000034-018024	NULL	Total PCBs	1336-36-3	1000	1000	mg/kg	6.2	6.2	96	96	mg/kg	NULL	NULL	1	1
2680	SRC-CU004-FI000034-018024	NULL	Tri+ PCBs	TRI_PLUS_PCB	252.7345	252.7345	mg/kg	6.2	6.2	6.2	6.2	mg/kg	NULL	NULL	1	1
2681	SRC-CU004-FI000034-024030	NULL	AROCLOR 1016	12674-11-2	NULL	NULL	mg/kg	2.3	2.3	5.6	5.6	mg/kg	U	U	0	1
2682	SRC-CU004-FI000034-024030	NULL	AROCLOR 1221	11104-28-2	170	170	mg/kg	2.3	2.3	5.6	5.6	mg/kg	NULL	NULL	1	1
2683	SRC-CU004-FI000034-024030	NULL	AROCLOR 1232	11141-16-5	NULL	NULL	mg/kg	2.3	2.3	5.6	5.6	mg/kg	U	U	0	1
2684	SRC-CU004-FI000034-024030	NULL	AROCLOR 1242	53469-21-9	27	27	mg/kg	2.3	2.3	5.6	5.6	mg/kg	NULL	NULL	1	1
2685	SRC-CU004-FI000034-024030	NULL	AROCLOR 1248	12672-29-6	NULL	NULL	mg/kg	2.3	2.3	5.6	5.6	mg/kg	U	U	0	1
2686	SRC-CU004-FI000034-024030	NULL	AROCLOR 1254	11097-69-1	NULL	NULL	mg/kg	2.3	2.3	5.6	5.6	mg/kg	U	U	0	1
2687	SRC-CU004-FI000034-024030	NULL	AROCLOR 1260	11096-82-5	NULL	NULL	mg/kg	2.3	2.3	5.6	5.6	mg/kg	U	U	0	1
2688	SRC-CU004-FI000034-024030	NULL	Moisture Content	WC002	30	30	%	0.019	0.019	0.019	0.019	%	NULL	NULL	1	1
2689	SRC-CU004-FI000034-024030	NULL	Total PCBs	1336-36-3	197	197	mg/kg	2.3	2.3	22	22	mg/kg	NULL	NULL	1	1
2690	SRC-CU004-FI000034-024030	NULL	Tri+ PCBs	TRI_PLUS_PCB	47.80425	47.80425	mg/kg	2.3	2.3	2.3	2.3	mg/kg	NULL	NULL	1	1
2691	SRC-CU004-FI000034-030032	NULL	AROCLOR 1016	12674-11-2	NULL	NULL	mg/kg	0.023	0.023	0.056	0.056	mg/kg	U	U	0	1
2692	SRC-CU004-FI000034-030032	NULL	AROCLOR 1221	11104-28-2	0.81	0.81	mg/kg	0.023	0.023	0.056	0.056	mg/kg	NULL	NULL	1	1
2693	SRC-CU004-FI000034-030032	NULL	AROCLOR 1232	11141-16-5	NULL	NULL	mg/kg	0.023	0.023	0.056	0.056	mg/kg	U	U	0	1
2694	SRC-CU004-FI000034-030032	NULL	AROCLOR 1242	53469-21-9	0.29	0.29	mg/kg	0.023	0.023	0.056	0.056	mg/kg	NULL	NULL	1	1
2695	SRC-CU004-FI000034-030032	NULL	AROCLOR 1248	12672-29-6	NULL	NULL	mg/kg	0.023	0.023	0.056	0.056	mg/kg	U	U	0	1
2696	SRC-CU004-FI000034-030032	NULL	AROCLOR 1254	11097-69-1	NULL	NULL	mg/kg	0.023	0.023	0.056	0.056	mg/kg	U	U	0	1
2697	SRC-CU004-FI000034-030032	NULL	AROCLOR 1260	11096-82-5	NULL	NULL	mg/kg	0.023	0.023	0.056	0.056	mg/kg	U	U	0	1
2698	SRC-CU004-FI000034-030032	NULL	Moisture Content	WC002	14	14	%	0.02	0.02	0.02	0.02	%	NULL	NULL	1	1
2699	SRC-CU004-FI000034-030032	NULL	Total PCBs	1336-36-3	1.1	1.1	mg/kg	0.023	0.023	0.23	0.23	mg/kg	NULL	NULL	1	1
2700	SRC-CU004-FI000034-030032	NULL	Tri+ PCBs	TRI_PLUS_PCB	0.3775725	0.3775725	mg/kg	0.023	0.023	0.023	0.023	mg/kg	NULL	NULL	1	1
2701	SRC-CU004-FI000034-032036	NULL	AROCLOR 1016	12674-11-2	NULL	NULL	mg/kg	0.006	0.006	0.015	0.015	mg/kg	U	U	0	1
2702	SRC-CU004-FI000034-032036	NULL	AROCLOR 1221	11104-28-2	0.047	0.047	mg/kg	0.006	0.006	0.015	0.015	mg/kg	NULL	NULL	1	1
2703	SRC-CU004-FI000034-032036	NULL	AROCLOR 1232	11141-16-5	NULL	NULL	mg/kg	0.006	0.006	0.015	0.015	mg/kg	U	U	0	1
2704	SRC-CU004-FI000034-032036	NULL	AROCLOR 1242	53469-21-9	NULL	NULL	mg/kg	0.006	0.006	0.015	0.015	mg/kg	U	U	0	1
2705	SRC-CU004-FI000034-032036	NULL	AROCLOR 1248	12672-29-6	NULL	NULL	mg/kg	0.006	0.006	0.015	0.015	mg/kg	U	U	0	1
2706	SRC-CU004-FI000034-032036	NULL	AROCLOR 1254	11097-69-1	NULL	NULL	mg/kg	0.006	0.006	0.015	0.015	mg/kg	U	U	0	1
2707	SRC-CU004-FI000034-032036	NULL	AROCLOR 1260	11096-82-5	NULL	NULL	mg/kg	0.006	0.006	0.015	0.015	mg/kg	U	U	0	1
2708	SRC-CU004-FI000034-032036	NULL	Moisture Content	WC002	33	33	%	0.02	0.02	0.02	0.02	%	NULL	NULL	1	1
2709	SRC-CU004-FI000034-032036	NULL	Total PCBs	1336-36-3	0.047	0.047	mg/kg	0.006	0.006	0.058	0.058	mg/kg	J	J	1	1
2710	SRC-CU004-FI000034-032036	NULL	Tri+ PCBs	TRI_PLUS_PCB	0.011621	0.011621	mg/kg	0.006	0.006	0.006	0.006	mg/kg	NULL	NULL	1	1
2711	SRC-CU004-FI000034-036042	NULL	AROCLOR 1016	12674-11-2	NULL	NULL	mg/kg	0.0056	0.0056	0.013	0.013	mg/kg	U	U	0	1
2712	SRC-CU004-FI000034-036042	NULL	AROCLOR 1221	11104-28-2	0.0076	0.0076	mg/kg	0.0056	0.0056	0.013	0.013	mg/kg	J	J	1	1
2713	SRC-CU004-FI000034-036042	NULL	AROCLOR 1232	11141-16-5	NULL	NULL	mg/kg	0.0056	0.0056	0.013	0.013	mg/kg	U	U	0	1
2714	SRC-CU004-FI000034-036042	NULL	AROCLOR 1242	53469-21-9	0.015	0.015	mg/kg	0.0056	0.0056	0.013	0.013	mg/kg	NULL	NULL	1	1
2715	SRC-CU004-FI000034-036042	NULL	AROCLOR 1248	12672-29-6	NULL	NULL	mg/kg	0.0056	0.0056	0.013	0.013	mg/kg	U	U	0	1
2716	SRC-CU004-FI000034-036042	NULL	AROCLOR 1254	11097-69-1	NULL	NULL	mg/kg	0.0056	0.0056	0.013	0.013	mg/kg	U	U	0	1
2717	SRC-CU004-FI000034-036042	NULL	AROCLOR 1260	11096-82-5	NULL	NULL	mg/kg	0.0056	0.0056	0.013	0.013	mg/kg	U	U	0	1
2718	SRC-CU004-FI000034-036042	NULL	Moisture Content	WC002	27	27	%	0.02	0.02	0.02	0.02	%	NULL	NULL	1	1
2719	SRC-CU004-FI000034-036042	NULL	Total PCBs	1336-36-3	0.0226	0.0226	mg/kg	0.0056	0.0056	0.054	0.054	mg/kg	J	J	1	1
2720	SRC-CU004-FI000034-036042	NULL	Tri+ PCBs	TRI_PLUS_PCB	0.0169418	0.0169418	mg/kg	0.0056	0.0056	0.0056	0.0056	mg/kg	NULL	NULL	1	1
2721	SRC-CU004-FI000034-BD0001	SRC-CU004-FI000034-000006	AROCLOR 1016	12674-11-2	NULL	NULL	mg/kg	1.9	1.9	4.5	4.5	mg/kg	U	U	0	1
2722	SRC-CU004-FI000034-BD0001	SRC-CU004-FI000034-000006	AROCLOR 1221	11104-28-2	180	180	mg/kg	1.9	1.9	4.5	4.5	mg/kg	NULL	NULL	1	1
2723	SRC-CU004-FI000034-BD0001	SRC-CU004-FI000034-000006	AROCLOR 1232	11141-16-5	NULL	NULL	mg/kg	1.9	1.9	4.5	4.5	mg/kg	U	U	0	1
2724	SRC-CU004-FI000034-BD0001	SRC-CU004-FI000034-000006	AROCLOR 1242	53469-21-9	17	17	mg/kg	1.9	1.9	4.5	4.5	mg/kg	NULL	NULL	1	1
2725	SRC-CU004-FI000034-BD0001	SRC-CU004-FI000034-000006	AROCLOR 1248	12672-29-6	NULL	NULL	mg/kg	1.9	1.9	4.5	4.5	mg/kg	U	U	0	1
2726	SRC-CU004-FI000034-BD0001	SRC-CU004-FI000034-000006	AROCLOR 1254	11097-69-1	NULL	NULL	mg/kg	1.9	1.9	4.5	4.5	mg/kg	U	U	0	1
2727	SRC-CU004-FI000034-BD0001	SRC-CU004-FI000034-000006	AROCLOR 1260	11096-82-5	NULL	NULL	mg/kg	1.9	1.9	4.5	4.5	mg/kg	U	U	0	1
2728	SRC-CU004-FI000034-BD0001	SRC-CU004-FI000034-000006	Moisture Content	WC002	57	57	%	0.02	0.02	0.02	0.02	%	NULL	NULL	1	1
2729	SRC-CU004-FI000034-BD0001	SRC-CU004-FI000034-000006	Total PCBs	1336-36-3	197	197	mg/kg	1.9	1.9	18	18	mg/kg	NULL	J	1	1
2730	SRC-CU004-FI000034-BD0001	SRC-CU004-FI000034-000006	Tri+ PCBs	TRI_PLUS_PCB	40.00525	40.00525	mg/kg	1.9	1.9	1.9	1.9	mg/kg	NULL	NULL	1	1

Row ID	cu_id	node_id	dredge_pass	core_id	location_type	x_coord	y_coord	coord_system	sample_dt	collection_method	sample_name	sample_type	start_depth	end_depth	depth_unit
2731	RLC-CU004	SRN-CU004-034	Second Inventory	SRC-CU004-SI000034	Sediment Residual Core Location	735861.84	1612875.26	New York State Plane East (ft) NAD 83	10/21/09 11:54	Core	SRC-CU004-SI000034-000001	ENV	0	1	in
2732	RLC-CU004	SRN-CU004-034	Second Inventory	SRC-CU004-SI000034	Sediment Residual Core Location	735861.84	1612875.26	New York State Plane East (ft) NAD 83	10/21/09 11:54	Core	SRC-CU004-SI000034-000001	ENV	0	1	in
2733	RLC-CU004	SRN-CU004-034	Second Inventory	SRC-CU004-SI000034	Sediment Residual Core Location	735861.84	1612875.26	New York State Plane East (ft) NAD 83	10/21/09 11:54	Core	SRC-CU004-SI000034-000001	ENV	0	1	in
2734	RLC-CU004	SRN-CU004-034	Second Inventory	SRC-CU004-SI000034	Sediment Residual Core Location	735861.84	1612875.26	New York State Plane East (ft) NAD 83	10/21/09 11:54	Core	SRC-CU004-SI000034-000001	ENV	0	1	in
2735	RLC-CU004	SRN-CU004-034	Second Inventory	SRC-CU004-SI000034	Sediment Residual Core Location	735861.84	1612875.26	New York State Plane East (ft) NAD 83	10/21/09 11:54	Core	SRC-CU004-SI000034-000001	ENV	0	1	in
2736	RLC-CU004	SRN-CU004-034	Second Inventory	SRC-CU004-SI000034	Sediment Residual Core Location	735861.84	1612875.26	New York State Plane East (ft) NAD 83	10/21/09 11:54	Core	SRC-CU004-SI000034-000001	ENV	0	1	in
2737	RLC-CU004	SRN-CU004-034	Second Inventory	SRC-CU004-SI000034	Sediment Residual Core Location	735861.84	1612875.26	New York State Plane East (ft) NAD 83	10/21/09 11:54	Core	SRC-CU004-SI000034-000001	ENV	0	1	in
2738	RLC-CU004	SRN-CU004-034	Second Inventory	SRC-CU004-SI000034	Sediment Residual Core Location	735861.84	1612875.26	New York State Plane East (ft) NAD 83	10/21/09 11:54	Core	SRC-CU004-SI000034-000001	ENV	0	1	in
2739	RLC-CU004	SRN-CU004-034	Second Inventory	SRC-CU004-SI000034	Sediment Residual Core Location	735861.84	1612875.26	New York State Plane East (ft) NAD 83	10/21/09 11:54	Core	SRC-CU004-SI000034-000001	ENV	0	1	in
2740	RLC-CU004	SRN-CU004-034	Second Inventory	SRC-CU004-SI000034	Sediment Residual Core Location	735861.84	1612875.26	New York State Plane East (ft) NAD 83	10/21/09 11:54	Core	SRC-CU004-SI000034-000001	ENV	0	1	in
2741	RLC-CU004	SRN-CU004-034	Second Inventory	SRC-CU004-SI000034	Sediment Residual Core Location	735861.84	1612875.26	New York State Plane East (ft) NAD 83	10/21/09 11:54	Core	SRC-CU004-SI000034-001006	ENV	1	6	in
2742	RLC-CU004	SRN-CU004-034	Second Inventory	SRC-CU004-SI000034	Sediment Residual Core Location	735861.84	1612875.26	New York State Plane East (ft) NAD 83	10/21/09 11:54	Core	SRC-CU004-SI000034-001006	ENV	1	6	in
2743	RLC-CU004	SRN-CU004-034	Second Inventory	SRC-CU004-SI000034	Sediment Residual Core Location	735861.84	1612875.26	New York State Plane East (ft) NAD 83	10/21/09 11:54	Core	SRC-CU004-SI000034-001006	ENV	1	6	in
2744	RLC-CU004	SRN-CU004-034	Second Inventory	SRC-CU004-SI000034	Sediment Residual Core Location	735861.84	1612875.26	New York State Plane East (ft) NAD 83	10/21/09 11:54	Core	SRC-CU004-SI000034-001006	ENV	1	6	in
2745	RLC-CU004	SRN-CU004-034	Second Inventory	SRC-CU004-SI000034	Sediment Residual Core Location	735861.84	1612875.26	New York State Plane East (ft) NAD 83	10/21/09 11:54	Core	SRC-CU004-SI000034-001006	ENV	1	6	in
2746	RLC-CU004	SRN-CU004-034	Second Inventory	SRC-CU004-SI000034	Sediment Residual Core Location	735861.84	1612875.26	New York State Plane East (ft) NAD 83	10/21/09 11:54	Core	SRC-CU004-SI000034-001006	ENV	1	6	in
2747	RLC-CU004	SRN-CU004-034	Second Inventory	SRC-CU004-SI000034	Sediment Residual Core Location	735861.84	1612875.26	New York State Plane East (ft) NAD 83	10/21/09 11:54	Core	SRC-CU004-SI000034-001006	ENV	1	6	in
2748	RLC-CU004	SRN-CU004-034	Second Inventory	SRC-CU004-SI000034	Sediment Residual Core Location	735861.84	1612875.26	New York State Plane East (ft) NAD 83	10/21/09 11:54	Core	SRC-CU004-SI000034-001006	ENV	1	6	in
2749	RLC-CU004	SRN-CU004-034	Second Inventory	SRC-CU004-SI000034	Sediment Residual Core Location	735861.84	1612875.26	New York State Plane East (ft) NAD 83	10/21/09 11:54	Core	SRC-CU004-SI000034-001006	ENV	1	6	in
2750	RLC-CU004	SRN-CU004-034	Second Inventory	SRC-CU004-SI000034	Sediment Residual Core Location	735861.84	1612875.26	New York State Plane East (ft) NAD 83	10/21/09 11:54	Core	SRC-CU004-SI000034-001006	ENV	1	6	in
2751	RLC-CU004	SRN-CU004-034	Second Inventory	SRC-CU004-SI000034	Sediment Residual Core Location	735861.84	1612875.26	New York State Plane East (ft) NAD 83	10/21/09 11:54	Core	SRC-CU004-SI000034-006012	ENV	6	12	in
2752	RLC-CU004	SRN-CU004-034	Second Inventory	SRC-CU004-SI000034	Sediment Residual Core Location	735861.84	1612875.26	New York State Plane East (ft) NAD 83	10/21/09 11:54	Core	SRC-CU004-SI000034-006012	ENV	6	12	in
2753	RLC-CU004	SRN-CU004-034	Second Inventory	SRC-CU004-SI000034	Sediment Residual Core Location	735861.84	1612875.26	New York State Plane East (ft) NAD 83	10/21/09 11:54	Core	SRC-CU004-SI000034-006012	ENV	6	12	in
2754	RLC-CU004	SRN-CU004-034	Second Inventory	SRC-CU004-SI000034	Sediment Residual Core Location	735861.84	1612875.26	New York State Plane East (ft) NAD 83	10/21/09 11:54	Core	SRC-CU004-SI000034-006012	ENV	6	12	in
2755	RLC-CU004	SRN-CU004-034	Second Inventory	SRC-CU004-SI000034	Sediment Residual Core Location	735861.84	1612875.26	New York State Plane East (ft) NAD 83	10/21/09 11:54	Core	SRC-CU004-SI000034-006012	ENV	6	12	in
2756	RLC-CU004	SRN-CU004-034	Second Inventory	SRC-CU004-SI000034	Sediment Residual Core Location	735861.84	1612875.26	New York State Plane East (ft) NAD 83	10/21/09 11:54	Core	SRC-CU004-SI000034-006012	ENV	6	12	in
2757	RLC-CU004	SRN-CU004-034	Second Inventory	SRC-CU004-SI000034	Sediment Residual Core Location	735861.84	1612875.26	New York State Plane East (ft) NAD 83	10/21/09 11:54	Core	SRC-CU004-SI000034-006012	ENV	6	12	in
2758	RLC-CU004	SRN-CU004-034	Second Inventory	SRC-CU004-SI000034	Sediment Residual Core Location	735861.84	1612875.26	New York State Plane East (ft) NAD 83	10/21/09 11:54	Core	SRC-CU004-SI000034-006012	ENV	6	12	in
2759	RLC-CU004	SRN-CU004-034	Second Inventory	SRC-CU004-SI000034	Sediment Residual Core Location	735861.84	1612875.26	New York State Plane East (ft) NAD 83	10/21/09 11:54	Core	SRC-CU004-SI000034-006012	ENV	6	12	in
2760	RLC-CU004	SRN-CU004-034	Second Inventory	SRC-CU004-SI000034	Sediment Residual Core Location	735861.84	1612875.26	New York State Plane East (ft) NAD 83	10/21/09 11:54	Core	SRC-CU004-SI000034-006012	ENV	6	12	in
2761	RLC-CU004	SRN-CU004-035	Inventory	SRC-CU004-FI000035	Sediment Residual Core Location	735942.67	1612876.54	New York State Plane East (ft) NAD 83	9/27/09 11:22	Core	SRC-CU004-FI000035-000006	ENV	0	6	in
2762	RLC-CU004	SRN-CU004-035	Inventory	SRC-CU004-FI000035	Sediment Residual Core Location	735942.67	1612876.54	New York State Plane East (ft) NAD 83	9/27/09 11:22	Core	SRC-CU004-FI000035-000006	ENV	0	6	in
2763	RLC-CU004	SRN-CU004-035	Inventory	SRC-CU004-FI000035	Sediment Residual Core Location	735942.67	1612876.54	New York State Plane East (ft) NAD 83	9/27/09 11:22	Core	SRC-CU004-FI000035-000006	ENV	0	6	in
2764	RLC-CU004	SRN-CU004-035	Inventory	SRC-CU004-FI000035	Sediment Residual Core Location	735942.67	1612876.54	New York State Plane East (ft) NAD 83	9/27/09 11:22	Core	SRC-CU004-FI000035-000006	ENV	0	6	in
2765	RLC-CU004	SRN-CU004-035	Inventory	SRC-CU004-FI000035	Sediment Residual Core Location	735942.67	1612876.54	New York State Plane East (ft) NAD 83	9/27/09 11:22	Core	SRC-CU004-FI000035-000006	ENV	0	6	in
2766	RLC-CU004	SRN-CU004-035	Inventory	SRC-CU004-FI000035	Sediment Residual Core Location	735942.67	1612876.54	New York State Plane East (ft) NAD 83	9/27/09 11:22	Core	SRC-CU004-FI000035-000006	ENV	0	6	in
2767	RLC-CU004	SRN-CU004-035	Inventory	SRC-CU004-FI000035	Sediment Residual Core Location	735942.67	1612876.54	New York State Plane East (ft) NAD 83	9/27/09 11:22	Core	SRC-CU004-FI000035-000006	ENV	0	6	in
2768	RLC-CU004	SRN-CU004-035	Inventory	SRC-CU004-FI000035	Sediment Residual Core Location	735942.67	1612876.54	New York State Plane East (ft) NAD 83	9/27/09 11:22	Core	SRC-CU004-FI000035-000006	ENV	0	6	in
2769	RLC-CU004	SRN-CU004-035	Inventory	SRC-CU004-FI000035	Sediment Residual Core Location	735942.67	1612876.54	New York State Plane East (ft) NAD 83	9/27/09 11:22	Core	SRC-CU004-FI000035-000006	ENV	0	6	in
2770	RLC-CU004	SRN-CU004-035	Inventory	SRC-CU004-FI000035	Sediment Residual Core Location	735942.67	1612876.54	New York State Plane East (ft) NAD 83	9/27/09 11:22	Core	SRC-CU004-FI000035-000006	ENV	0	6	in
2771	RLC-CU004	SRN-CU004-035	Inventory	SRC-CU004-FI000035	Sediment Residual Core Location	735942.67	1612876.54	New York State Plane East (ft) NAD 83	9/27/09 11:22	Core	SRC-CU004-FI000035-006012	ENV	6	12	in
2772	RLC-CU004	SRN-CU004-035	Inventory	SRC-CU004-FI000035	Sediment Residual Core Location	735942.67	1612876.54	New York State Plane East (ft) NAD 83	9/27/09 11:22	Core	SRC-CU004-FI000035-006012	ENV	6	12	in
2773	RLC-CU004	SRN-CU004-035	Inventory	SRC-CU004-FI000035	Sediment Residual Core Location	735942.67	1612876.54	New York State Plane East (ft) NAD 83	9/27/09 11:22	Core	SRC-CU004-FI000035-006012	ENV	6	12	in
2774	RLC-CU004	SRN-CU004-035	Inventory	SRC-CU004-FI000035	Sediment Residual Core Location	735942.67	1612876.54	New York State Plane East (ft) NAD 83	9/27/09 11:22	Core	SRC-CU004-FI000035-006012	ENV	6	12	in
2775	RLC-CU004	SRN-CU004-035	Inventory	SRC-CU004-FI000035	Sediment Residual Core Location	735942.67	1612876.54	New York State Plane East (ft) NAD 83	9/27/09 11:22	Core	SRC-CU004-FI000035-006012	ENV	6	12	in
2776	RLC-CU004	SRN-CU004-035	Inventory	SRC-CU004-FI000035	Sediment Residual Core Location	735942.67	1612876.54	New York State Plane East (ft) NAD 83	9/27/09 11:22	Core	SRC-CU004-FI000035-006012	ENV	6	12	in
2777	RLC-CU004	SRN-CU004-035	Inventory	SRC-CU004-FI000035	Sediment Residual Core Location	735942.67	1612876.54	New York State Plane East (ft) NAD 83	9/27/09 11:22	Core	SRC-CU004-FI000035-006012	ENV	6	12	in
2778	RLC-CU004	SRN-CU004-035	Inventory	SRC-CU004-FI000035	Sediment Residual Core Location	735942.67	1612876.54	New York State Plane East (ft) NAD 83	9/27/09 11:22	Core	SRC-CU004-FI000035-006012	ENV	6	12	in
2779	RLC-CU004	SRN-CU004-035	Inventory	SRC-CU004-FI000035	Sediment Residual Core Location	735942.67	1612876.54	New York State Plane East (ft) NAD 83	9/27/09 11:22	Core	SRC-CU004-FI000035-006012	ENV	6	12	in
2780	RLC-CU004	SRN-CU004-035	Inventory	SRC-CU004-FI000035	Sediment Residual Core Location	735942.67	1612876.54	New York State Plane East (ft) NAD 83	9/27/09 11:22	Core	SRC-CU004-FI000035-006012	ENV	6	12	in
2781	RLC-CU004	SRN-CU004-035	Inventory	SRC-CU004-FI000035	Sediment Residual Core Location	735942.67	1612876.54	New York State Plane East (ft) NAD 83	9/27/09 11:22	Core	SRC-CU004-FI000035-012018	ENV	12	18	in
2782	RLC-CU004	SRN-CU004-035	Inventory	SRC-CU004-FI000035	Sediment Residual Core Location	735942.67	1612876.54	New York State Plane East (ft) NAD 83	9/27/09 11:22	Core	SRC-CU004-FI000035-012018	ENV	12	18	in
2783	RLC-CU004	SRN-CU004-035	Inventory	SRC-CU004-FI000035	Sediment Residual Core Location	735942.67	1612876.54	New York State Plane East (ft) NAD 83	9/27/09 11:22	Core	SRC-CU004-FI000035-012018	ENV	12	18	in
2784	RLC-CU004	SRN-CU004-035	Inventory	SRC-CU004-FI000035	Sediment Residual Core Location	735942.67	1612876.54	New York State Plane East (ft) NAD 83	9/27/09 11:22	Core	SRC-CU004-FI000035-012018	ENV	12	18	in
2785	RLC-CU004	SRN-CU004-035	Inventory	SRC-CU004-FI000035	Sediment Residual Core Location	735942.67	1612876.54	New York State Plane East (ft) NAD 83	9/27/09 11:22	Core	SRC-CU004-FI000035-012018	ENV	12	18	in
2786	RLC-CU004	SRN-CU004-035	Inventory	SRC-CU004-FI000035	Sediment Residual Core Location	735942.67	1612876.54	New York State Plane East (ft) NAD 83	9/27/09 11:22	Core	SRC-CU004-FI000035-012018	ENV	12	18	in
2787	RLC-CU004	SRN-CU004-035	Inventory	SRC-CU004-FI000035	Sediment Residual Core Location	735942.67	1612876.54	New York State Plane East (ft) NAD 83	9/27/09 11:22	Core	SRC-CU004-FI000035-012018	ENV	12	18	in
2788	RLC-CU004	SRN-CU004-035	Inventory	SRC-CU004-FI000035	Sediment Residual Core Location	735942.67	1612876.54	New York State Plane East (ft) NAD 83	9/27/09 11:22	Core	SRC-CU004-FI000035-012018	ENV	12	18	in
2789	RLC-CU004	SRN-CU004-035	Inventory	SRC-CU004-FI000035	Sediment Residual Core Location	735942.67	1612876.54	New York State Plane East (ft) NAD 83	9/27/09 11:22	Core	SRC-CU004-FI000035-012018	ENV	12	18	in
2790	RLC-CU004	SRN-CU004-035	Inventory	SRC-CU004-FI000035	Sediment Residual Core Location	735942.67	1612876.54	New York State Plane East (ft) NAD 83	9/27/09 11:22	Core	SRC-CU004-FI000035-012018	ENV	12	18	in
2791	RLC-CU004	SRN-CU004-035	Second Inventory	SRC-CU004-SI000035	Sediment Residual Core Location	735945.47	1612873.4	New York State Plane East (ft) NAD 83	10/21/09 11:43	Core	SRC-CU004-SI000035-000002	ENV	0	2	in
2792	RLC-CU004	SRN-CU004-035	Second Inventory	SRC-CU004-SI000035	Sediment Residual Core Location	735945.47	1612873.4	New York State Plane East (ft) NAD 83	10/21/09 11:43	Core	SRC-CU004-SI000035-000002	ENV	0	2	in
2793	RLC-CU004	SRN-CU004-035	Second Inventory	SRC-CU004-SI000035	Sediment Residual Core Location	735945.47	1612873.4	New York State Plane East (ft) NAD 83	10/21/09 11:43	Core	SRC-CU004-SI000035-000002	ENV	0	2	in
2794	RLC-CU004	SRN-CU004-035	Second Inventory	SRC-CU004-SI000035	Sediment Residual Core Location	735945.47	1612873.4	New York State Plane East (ft) NAD 83	10/21/09 11:43	Core	SRC-CU004-SI000035-000002	ENV	0	2	in
2795	RLC-CU004	SRN-CU004-035	Second Inventory	SRC-CU004-SI000035	Sediment Residual Core Location	735945.47	1612873.4	New York State Plane East (ft) NAD 83	10/21/09 11:43	Core	SRC-CU004-SI000035-000002	ENV	0	2	in

Row ID	sample_name	dup_parent_sample_name	analyte_name	cas_rn	Lab_Reported_Result	Verified_Result	result_unit	Lab_Reported_MDL	Verified_MDL	Lab_Reported_RL	Verified_RL	limit_unit	Lab_Reported_Qualifier	Verified_Qualifier	Detected	Reportable
2731	SRC-CU004-SI000034-000001	NULL	AROCLOR 1016	12674-11-2	NULL	NULL	mg/kg	0.54	0.54	1.3	1.3	mg/kg	U	U	0	1
2732	SRC-CU004-SI000034-000001	NULL	AROCLOR 1221	11104-28-2	38	38	mg/kg	0.54	0.54	1.3	1.3	mg/kg	NULL	NULL	1	1
2733	SRC-CU004-SI000034-000001	NULL	AROCLOR 1232	11141-16-5	NULL	NULL	mg/kg	0.54	0.54	1.3	1.3	mg/kg	U	U	0	1
2734	SRC-CU004-SI000034-000001	NULL	AROCLOR 1242	53469-21-9	5.7	5.7	mg/kg	0.54	0.54	1.3	1.3	mg/kg	NULL	NULL	1	1
2735	SRC-CU004-SI000034-000001	NULL	AROCLOR 1248	12672-29-6	NULL	NULL	mg/kg	0.54	0.54	1.3	1.3	mg/kg	U	U	0	1
2736	SRC-CU004-SI000034-000001	NULL	AROCLOR 1254	11097-69-1	NULL	NULL	mg/kg	0.54	0.54	1.3	1.3	mg/kg	U	U	0	1
2737	SRC-CU004-SI000034-000001	NULL	AROCLOR 1260	11096-82-5	NULL	NULL	mg/kg	0.54	0.54	1.3	1.3	mg/kg	U	U	0	1
2738	SRC-CU004-SI000034-000001	NULL	Moisture Content	WC002	24	24	%	0.019	0.019	0.019	0.019	%	NULL	NULL	1	1
2739	SRC-CU004-SI000034-000001	NULL	Total PCBs	1336-36-3	43.7	43.7	mg/kg	0.54	0.54	5.2	5.2	mg/kg	NULL	NULL	1	1
2740	SRC-CU004-SI000034-000001	NULL	Tri+ PCBs	TRI_PLUS_PCB	10.39715	10.39715	mg/kg	0.54	0.54	0.54	0.54	mg/kg	NULL	NULL	1	1
2741	SRC-CU004-SI000034-001006	NULL	AROCLOR 1016	12674-11-2	NULL	NULL	mg/kg	0.012	0.012	0.028	0.028	mg/kg	U	U	0	1
2742	SRC-CU004-SI000034-001006	NULL	AROCLOR 1221	11104-28-2	0.41	0.41	mg/kg	0.012	0.012	0.028	0.028	mg/kg	NULL	NULL	1	1
2743	SRC-CU004-SI000034-001006	NULL	AROCLOR 1232	11141-16-5	NULL	NULL	mg/kg	0.012	0.012	0.028	0.028	mg/kg	U	U	0	1
2744	SRC-CU004-SI000034-001006	NULL	AROCLOR 1242	53469-21-9	0.05	0.05	mg/kg	0.012	0.012	0.028	0.028	mg/kg	NULL	NULL	1	1
2745	SRC-CU004-SI000034-001006	NULL	AROCLOR 1248	12672-29-6	NULL	NULL	mg/kg	0.012	0.012	0.028	0.028	mg/kg	U	U	0	1
2746	SRC-CU004-SI000034-001006	NULL	AROCLOR 1254	11097-69-1	NULL	NULL	mg/kg	0.012	0.012	0.028	0.028	mg/kg	U	U	0	1
2747	SRC-CU004-SI000034-001006	NULL	AROCLOR 1260	11096-82-5	NULL	NULL	mg/kg	0.012	0.012	0.028	0.028	mg/kg	U	U	0	1
2748	SRC-CU004-SI000034-001006	NULL	Moisture Content	WC002	29	29	%	0.019	0.019	0.019	0.019	%	NULL	NULL	1	1
2749	SRC-CU004-SI000034-001006	NULL	Total PCBs	1336-36-3	0.46	0.46	mg/kg	0.012	0.012	0.11	0.11	mg/kg	NULL	NULL	1	1
2750	SRC-CU004-SI000034-001006	NULL	Tri+ PCBs	TRI_PLUS_PCB	0.10465	0.10465	mg/kg	0.012	0.012	0.012	0.012	mg/kg	NULL	NULL	1	1
2751	SRC-CU004-SI000034-006012	NULL	AROCLOR 1016	12674-11-2	NULL	NULL	mg/kg	0.0036	0.0036	0.014	0.014	mg/kg	U	U	0	1
2752	SRC-CU004-SI000034-006012	NULL	AROCLOR 1221	11104-28-2	0.031	0.031	mg/kg	0.0036	0.0036	0.014	0.014	mg/kg	NULL	NULL	1	1
2753	SRC-CU004-SI000034-006012	NULL	AROCLOR 1232	11141-16-5	NULL	NULL	mg/kg	0.0036	0.0036	0.014	0.014	mg/kg	U	U	0	1
2754	SRC-CU004-SI000034-006012	NULL	AROCLOR 1242	53469-21-9	NULL	NULL	mg/kg	0.0036	0.0036	0.014	0.014	mg/kg	U	U	0	1
2755	SRC-CU004-SI000034-006012	NULL	AROCLOR 1248	12672-29-6	NULL	NULL	mg/kg	0.0036	0.0036	0.014	0.014	mg/kg	U	U	0	1
2756	SRC-CU004-SI000034-006012	NULL	AROCLOR 1254	11097-69-1	NULL	NULL	mg/kg	0.0036	0.0036	0.014	0.014	mg/kg	U	U	0	1
2757	SRC-CU004-SI000034-006012	NULL	AROCLOR 1260	11096-82-5	NULL	NULL	mg/kg	0.0036	0.0036	0.014	0.014	mg/kg	U	U	0	1
2758	SRC-CU004-SI000034-006012	NULL	Moisture Content	WC002	27.8	27.8	%	1	1	1	1	%	NULL	NULL	1	1
2759	SRC-CU004-SI000034-006012	NULL	Total PCBs	1336-36-3	0.031	0.031	mg/kg	0.0036	0.0036	0.055	0.055	mg/kg	J	J	1	1
2760	SRC-CU004-SI000034-006012	NULL	Tri+ PCBs	TRI_PLUS_PCB	0.007345	0.007345	mg/kg	0.0036	0.0036	0.0036	0.0036	mg/kg	NULL	NULL	1	1
2761	SRC-CU004-FI000035-000006	NULL	AROCLOR 1016	12674-11-2	NULL	NULL	mg/kg	1.1	1.1	2.7	2.7	mg/kg	U	U	0	1
2762	SRC-CU004-FI000035-000006	NULL	AROCLOR 1221	11104-28-2	73	73	mg/kg	1.1	1.1	2.7	2.7	mg/kg	NULL	NULL	1	1
2763	SRC-CU004-FI000035-000006	NULL	AROCLOR 1232	11141-16-5	NULL	NULL	mg/kg	1.1	1.1	2.7	2.7	mg/kg	U	U	0	1
2764	SRC-CU004-FI000035-000006	NULL	AROCLOR 1242	53469-21-9	53	53	mg/kg	1.1	1.1	2.7	2.7	mg/kg	NULL	NULL	1	1
2765	SRC-CU004-FI000035-000006	NULL	AROCLOR 1248	12672-29-6	NULL	NULL	mg/kg	1.1	1.1	2.7	2.7	mg/kg	U	U	0	1
2766	SRC-CU004-FI000035-000006	NULL	AROCLOR 1254	11097-69-1	NULL	NULL	mg/kg	1.1	1.1	2.7	2.7	mg/kg	U	U	0	1
2767	SRC-CU004-FI000035-000006	NULL	AROCLOR 1260	11096-82-5	NULL	NULL	mg/kg	1.1	1.1	2.7	2.7	mg/kg	U	U	0	1
2768	SRC-CU004-FI000035-000006	NULL	Moisture Content	WC002	27	27	%	0.02	0.02	0.02	0.02	%	NULL	NULL	1	1
2769	SRC-CU004-FI000035-000006	NULL	Total PCBs	1336-36-3	126	126	mg/kg	1.1	1.1	11	11	mg/kg	NULL	J	1	1
2770	SRC-CU004-FI000035-000006	NULL	Tri+ PCBs	TRI_PLUS_PCB	57.63625	57.63625	mg/kg	1.1	1.1	1.1	1.1	mg/kg	NULL	NULL	1	1
2771	SRC-CU004-FI000035-006012	NULL	AROCLOR 1016	12674-11-2	NULL	NULL	mg/kg	0.65	0.65	2.5	2.5	mg/kg	U	U	0	1
2772	SRC-CU004-FI000035-006012	NULL	AROCLOR 1221	11104-28-2	28	28	mg/kg	0.65	0.65	2.5	2.5	mg/kg	NULL	NULL	1	1
2773	SRC-CU004-FI000035-006012	NULL	AROCLOR 1232	11141-16-5	NULL	NULL	mg/kg	0.65	0.65	2.5	2.5	mg/kg	U	U	0	1
2774	SRC-CU004-FI000035-006012	NULL	AROCLOR 1242	53469-21-9	11	11	mg/kg	0.65	0.65	2.5	2.5	mg/kg	NULL	NULL	1	1
2775	SRC-CU004-FI000035-006012	NULL	AROCLOR 1248	12672-29-6	NULL	NULL	mg/kg	0.65	0.65	2.5	2.5	mg/kg	U	U	0	1
2776	SRC-CU004-FI000035-006012	NULL	AROCLOR 1254	11097-69-1	NULL	NULL	mg/kg	0.65	0.65	2.5	2.5	mg/kg	U	U	0	1
2777	SRC-CU004-FI000035-006012	NULL	AROCLOR 1260	11096-82-5	NULL	NULL	mg/kg	0.65	0.65	2.5	2.5	mg/kg	U	U	0	1
2778	SRC-CU004-FI000035-006012	NULL	Moisture Content	WC002	19.4	19.4	%	1	1	1	1	%	NULL	NULL	1	1
2779	SRC-CU004-FI000035-006012	NULL	Total PCBs	1336-36-3	39	39	mg/kg	0.65	0.65	9.9	9.9	mg/kg	NULL	NULL	1	1
2780	SRC-CU004-FI000035-006012	NULL	Tri+ PCBs	TRI_PLUS_PCB	13.85987	13.85987	mg/kg	0.65	0.65	0.65	0.65	mg/kg	NULL	NULL	1	1
2781	SRC-CU004-FI000035-012018	NULL	AROCLOR 1016	12674-11-2	NULL	NULL	mg/kg	0.065	0.065	0.25	0.25	mg/kg	U	U	0	1
2782	SRC-CU004-FI000035-012018	NULL	AROCLOR 1221	11104-28-2	2.5	2.5	mg/kg	0.065	0.065	0.25	0.25	mg/kg	NULL	NULL	1	1
2783	SRC-CU004-FI000035-012018	NULL	AROCLOR 1232	11141-16-5	NULL	NULL	mg/kg	0.065	0.065	0.25	0.25	mg/kg	U	U	0	1
2784	SRC-CU004-FI000035-012018	NULL	AROCLOR 1242	53469-21-9	0.88	0.88	mg/kg	0.065	0.065	0.25	0.25	mg/kg	NULL	NULL	1	1
2785	SRC-CU004-FI000035-012018	NULL	AROCLOR 1248	12672-29-6	NULL	NULL	mg/kg	0.065	0.065	0.25	0.25	mg/kg	U	U	0	1
2786	SRC-CU004-FI000035-012018	NULL	AROCLOR 1254	11097-69-1	NULL	NULL	mg/kg	0.065	0.065	0.25	0.25	mg/kg	U	U	0	1
2787	SRC-CU004-FI000035-012018	NULL	AROCLOR 1260	11096-82-5	NULL	NULL	mg/kg	0.065	0.065	0.25	0.25	mg/kg	U	U	0	1
2788	SRC-CU004-FI000035-012018	NULL	Moisture Content	WC002	19.6	19.6	%	1	1	1	1	%	NULL	NULL	1	1
2789	SRC-CU004-FI000035-012018	NULL	Total PCBs	1336-36-3	3.4	3.4	mg/kg	0.065	0.065	1	1	mg/kg	NULL	NULL	1	1
2790	SRC-CU004-FI000035-012018	NULL	Tri+ PCBs	TRI_PLUS_PCB	1.149187	1.149187	mg/kg	0.065	0.065	0.065	0.065	mg/kg	NULL	NULL	1	1
2791	SRC-CU004-SI000035-000002	NULL	AROCLOR 1016	12674-11-2	NULL	NULL	mg/kg	0.51	0.51	1.2	1.2	mg/kg	U	U	0	1
2792	SRC-CU004-SI000035-000002	NULL	AROCLOR 1221	11104-28-2	45	45	mg/kg	0.51	0.51	1.2	1.2	mg/kg	NULL	NULL	1	1
2793	SRC-CU004-SI000035-000002	NULL	AROCLOR 1232	11141-16-5	NULL	NULL	mg/kg	0.51	0.51	1.2	1.2	mg/kg	U	U	0	1
2794	SRC-CU004-SI000035-000002	NULL	AROCLOR 1242	53469-21-9	24	24	mg/kg	0.51	0.51	1.2	1.2	mg/kg	NULL	NULL	1	1
2795	SRC-CU004-SI000035-000002	NULL	AROCLOR 1248	12672-29-6	NULL	NULL	mg/kg	0.51	0.51	1.2	1.2	mg/kg	U	U	0	1

Row ID	cu_id	node_id	dredge_pass	core_id	location_type	x_coord	y_coord	coord_system	sample_dt	collection_method	sample_name	sample_type	start_depth	end_depth	depth_unit
2796	RLC-CU004	SRN-CU004-035	Second Inventory	SRC-CU004-SI000035	Sediment Residual Core Location	735945.47	1612873.4	New York State Plane East (ft) NAD 83	10/21/09 11:43	Core	SRC-CU004-SI000035-000002	ENV	0	2	in
2797	RLC-CU004	SRN-CU004-035	Second Inventory	SRC-CU004-SI000035	Sediment Residual Core Location	735945.47	1612873.4	New York State Plane East (ft) NAD 83	10/21/09 11:43	Core	SRC-CU004-SI000035-000002	ENV	0	2	in
2798	RLC-CU004	SRN-CU004-035	Second Inventory	SRC-CU004-SI000035	Sediment Residual Core Location	735945.47	1612873.4	New York State Plane East (ft) NAD 83	10/21/09 11:43	Core	SRC-CU004-SI000035-000002	ENV	0	2	in
2799	RLC-CU004	SRN-CU004-035	Second Inventory	SRC-CU004-SI000035	Sediment Residual Core Location	735945.47	1612873.4	New York State Plane East (ft) NAD 83	10/21/09 11:43	Core	SRC-CU004-SI000035-000002	ENV	0	2	in
2800	RLC-CU004	SRN-CU004-035	Second Inventory	SRC-CU004-SI000035	Sediment Residual Core Location	735945.47	1612873.4	New York State Plane East (ft) NAD 83	10/21/09 11:43	Core	SRC-CU004-SI000035-000002	ENV	0	2	in
2801	RLC-CU004	SRN-CU004-035	Second Inventory	SRC-CU004-SI000035	Sediment Residual Core Location	735945.47	1612873.4	New York State Plane East (ft) NAD 83	10/21/09 11:43	Core	SRC-CU004-SI000035-002006	ENV	2	6	in
2802	RLC-CU004	SRN-CU004-035	Second Inventory	SRC-CU004-SI000035	Sediment Residual Core Location	735945.47	1612873.4	New York State Plane East (ft) NAD 83	10/21/09 11:43	Core	SRC-CU004-SI000035-002006	ENV	2	6	in
2803	RLC-CU004	SRN-CU004-035	Second Inventory	SRC-CU004-SI000035	Sediment Residual Core Location	735945.47	1612873.4	New York State Plane East (ft) NAD 83	10/21/09 11:43	Core	SRC-CU004-SI000035-002006	ENV	2	6	in
2804	RLC-CU004	SRN-CU004-035	Second Inventory	SRC-CU004-SI000035	Sediment Residual Core Location	735945.47	1612873.4	New York State Plane East (ft) NAD 83	10/21/09 11:43	Core	SRC-CU004-SI000035-002006	ENV	2	6	in
2805	RLC-CU004	SRN-CU004-035	Second Inventory	SRC-CU004-SI000035	Sediment Residual Core Location	735945.47	1612873.4	New York State Plane East (ft) NAD 83	10/21/09 11:43	Core	SRC-CU004-SI000035-002006	ENV	2	6	in
2806	RLC-CU004	SRN-CU004-035	Second Inventory	SRC-CU004-SI000035	Sediment Residual Core Location	735945.47	1612873.4	New York State Plane East (ft) NAD 83	10/21/09 11:43	Core	SRC-CU004-SI000035-002006	ENV	2	6	in
2807	RLC-CU004	SRN-CU004-035	Second Inventory	SRC-CU004-SI000035	Sediment Residual Core Location	735945.47	1612873.4	New York State Plane East (ft) NAD 83	10/21/09 11:43	Core	SRC-CU004-SI000035-002006	ENV	2	6	in
2808	RLC-CU004	SRN-CU004-035	Second Inventory	SRC-CU004-SI000035	Sediment Residual Core Location	735945.47	1612873.4	New York State Plane East (ft) NAD 83	10/21/09 11:43	Core	SRC-CU004-SI000035-002006	ENV	2	6	in
2809	RLC-CU004	SRN-CU004-035	Second Inventory	SRC-CU004-SI000035	Sediment Residual Core Location	735945.47	1612873.4	New York State Plane East (ft) NAD 83	10/21/09 11:43	Core	SRC-CU004-SI000035-002006	ENV	2	6	in
2810	RLC-CU004	SRN-CU004-035	Second Inventory	SRC-CU004-SI000035	Sediment Residual Core Location	735945.47	1612873.4	New York State Plane East (ft) NAD 83	10/21/09 11:43	Core	SRC-CU004-SI000035-002006	ENV	2	6	in
2811	RLC-CU004	SRN-CU004-035	Second Inventory	SRC-CU004-SI000035	Sediment Residual Core Location	735945.47	1612873.4	New York State Plane East (ft) NAD 83	10/21/09 11:43	Core	SRC-CU004-SI000035-006012	ENV	6	12	in
2812	RLC-CU004	SRN-CU004-035	Second Inventory	SRC-CU004-SI000035	Sediment Residual Core Location	735945.47	1612873.4	New York State Plane East (ft) NAD 83	10/21/09 11:43	Core	SRC-CU004-SI000035-006012	ENV	6	12	in
2813	RLC-CU004	SRN-CU004-035	Second Inventory	SRC-CU004-SI000035	Sediment Residual Core Location	735945.47	1612873.4	New York State Plane East (ft) NAD 83	10/21/09 11:43	Core	SRC-CU004-SI000035-006012	ENV	6	12	in
2814	RLC-CU004	SRN-CU004-035	Second Inventory	SRC-CU004-SI000035	Sediment Residual Core Location	735945.47	1612873.4	New York State Plane East (ft) NAD 83	10/21/09 11:43	Core	SRC-CU004-SI000035-006012	ENV	6	12	in
2815	RLC-CU004	SRN-CU004-035	Second Inventory	SRC-CU004-SI000035	Sediment Residual Core Location	735945.47	1612873.4	New York State Plane East (ft) NAD 83	10/21/09 11:43	Core	SRC-CU004-SI000035-006012	ENV	6	12	in
2816	RLC-CU004	SRN-CU004-035	Second Inventory	SRC-CU004-SI000035	Sediment Residual Core Location	735945.47	1612873.4	New York State Plane East (ft) NAD 83	10/21/09 11:43	Core	SRC-CU004-SI000035-006012	ENV	6	12	in
2817	RLC-CU004	SRN-CU004-035	Second Inventory	SRC-CU004-SI000035	Sediment Residual Core Location	735945.47	1612873.4	New York State Plane East (ft) NAD 83	10/21/09 11:43	Core	SRC-CU004-SI000035-006012	ENV	6	12	in
2818	RLC-CU004	SRN-CU004-035	Second Inventory	SRC-CU004-SI000035	Sediment Residual Core Location	735945.47	1612873.4	New York State Plane East (ft) NAD 83	10/21/09 11:43	Core	SRC-CU004-SI000035-006012	ENV	6	12	in
2819	RLC-CU004	SRN-CU004-035	Second Inventory	SRC-CU004-SI000035	Sediment Residual Core Location	735945.47	1612873.4	New York State Plane East (ft) NAD 83	10/21/09 11:43	Core	SRC-CU004-SI000035-006012	ENV	6	12	in
2820	RLC-CU004	SRN-CU004-035	Second Inventory	SRC-CU004-SI000035	Sediment Residual Core Location	735945.47	1612873.4	New York State Plane East (ft) NAD 83	10/21/09 11:43	Core	SRC-CU004-SI000035-006012	ENV	6	12	in
2821	RLC-CU004	SRN-CU004-036	Inventory	SRC-CU004-FI000036	Sediment Residual Core Location	736017.79	1612878.87	New York State Plane East (ft) NAD 83	9/27/09 11:39	Core	SRC-CU004-FI000036-000006	ENV	0	6	in
2822	RLC-CU004	SRN-CU004-036	Inventory	SRC-CU004-FI000036	Sediment Residual Core Location	736017.79	1612878.87	New York State Plane East (ft) NAD 83	9/27/09 11:39	Core	SRC-CU004-FI000036-000006	ENV	0	6	in
2823	RLC-CU004	SRN-CU004-036	Inventory	SRC-CU004-FI000036	Sediment Residual Core Location	736017.79	1612878.87	New York State Plane East (ft) NAD 83	9/27/09 11:39	Core	SRC-CU004-FI000036-000006	ENV	0	6	in
2824	RLC-CU004	SRN-CU004-036	Inventory	SRC-CU004-FI000036	Sediment Residual Core Location	736017.79	1612878.87	New York State Plane East (ft) NAD 83	9/27/09 11:39	Core	SRC-CU004-FI000036-000006	ENV	0	6	in
2825	RLC-CU004	SRN-CU004-036	Inventory	SRC-CU004-FI000036	Sediment Residual Core Location	736017.79	1612878.87	New York State Plane East (ft) NAD 83	9/27/09 11:39	Core	SRC-CU004-FI000036-000006	ENV	0	6	in
2826	RLC-CU004	SRN-CU004-036	Inventory	SRC-CU004-FI000036	Sediment Residual Core Location	736017.79	1612878.87	New York State Plane East (ft) NAD 83	9/27/09 11:39	Core	SRC-CU004-FI000036-000006	ENV	0	6	in
2827	RLC-CU004	SRN-CU004-036	Inventory	SRC-CU004-FI000036	Sediment Residual Core Location	736017.79	1612878.87	New York State Plane East (ft) NAD 83	9/27/09 11:39	Core	SRC-CU004-FI000036-000006	ENV	0	6	in
2828	RLC-CU004	SRN-CU004-036	Inventory	SRC-CU004-FI000036	Sediment Residual Core Location	736017.79	1612878.87	New York State Plane East (ft) NAD 83	9/27/09 11:39	Core	SRC-CU004-FI000036-000006	ENV	0	6	in
2829	RLC-CU004	SRN-CU004-036	Inventory	SRC-CU004-FI000036	Sediment Residual Core Location	736017.79	1612878.87	New York State Plane East (ft) NAD 83	9/27/09 11:39	Core	SRC-CU004-FI000036-000006	ENV	0	6	in
2830	RLC-CU004	SRN-CU004-036	Inventory	SRC-CU004-FI000036	Sediment Residual Core Location	736017.79	1612878.87	New York State Plane East (ft) NAD 83	9/27/09 11:39	Core	SRC-CU004-FI000036-000006	ENV	0	6	in
2831	RLC-CU004	SRN-CU004-036	Inventory	SRC-CU004-FI000036	Sediment Residual Core Location	736017.79	1612878.87	New York State Plane East (ft) NAD 83	9/27/09 11:39	Core	SRC-CU004-FI000036-006012	ENV	6	12	in
2832	RLC-CU004	SRN-CU004-036	Inventory	SRC-CU004-FI000036	Sediment Residual Core Location	736017.79	1612878.87	New York State Plane East (ft) NAD 83	9/27/09 11:39	Core	SRC-CU004-FI000036-006012	ENV	6	12	in
2833	RLC-CU004	SRN-CU004-036	Inventory	SRC-CU004-FI000036	Sediment Residual Core Location	736017.79	1612878.87	New York State Plane East (ft) NAD 83	9/27/09 11:39	Core	SRC-CU004-FI000036-006012	ENV	6	12	in
2834	RLC-CU004	SRN-CU004-036	Inventory	SRC-CU004-FI000036	Sediment Residual Core Location	736017.79	1612878.87	New York State Plane East (ft) NAD 83	9/27/09 11:39	Core	SRC-CU004-FI000036-006012	ENV	6	12	in
2835	RLC-CU004	SRN-CU004-036	Inventory	SRC-CU004-FI000036	Sediment Residual Core Location	736017.79	1612878.87	New York State Plane East (ft) NAD 83	9/27/09 11:39	Core	SRC-CU004-FI000036-006012	ENV	6	12	in
2836	RLC-CU004	SRN-CU004-036	Inventory	SRC-CU004-FI000036	Sediment Residual Core Location	736017.79	1612878.87	New York State Plane East (ft) NAD 83	9/27/09 11:39	Core	SRC-CU004-FI000036-006012	ENV	6	12	in
2837	RLC-CU004	SRN-CU004-036	Inventory	SRC-CU004-FI000036	Sediment Residual Core Location	736017.79	1612878.87	New York State Plane East (ft) NAD 83	9/27/09 11:39	Core	SRC-CU004-FI000036-006012	ENV	6	12	in
2838	RLC-CU004	SRN-CU004-036	Inventory	SRC-CU004-FI000036	Sediment Residual Core Location	736017.79	1612878.87	New York State Plane East (ft) NAD 83	9/27/09 11:39	Core	SRC-CU004-FI000036-006012	ENV	6	12	in
2839	RLC-CU004	SRN-CU004-036	Inventory	SRC-CU004-FI000036	Sediment Residual Core Location	736017.79	1612878.87	New York State Plane East (ft) NAD 83	9/27/09 11:39	Core	SRC-CU004-FI000036-006012	ENV	6	12	in
2840	RLC-CU004	SRN-CU004-036	Inventory	SRC-CU004-FI000036	Sediment Residual Core Location	736017.79	1612878.87	New York State Plane East (ft) NAD 83	9/27/09 11:39	Core	SRC-CU004-FI000036-006012	ENV	6	12	in
2841	RLC-CU004	SRN-CU004-036	Inventory	SRC-CU004-FI000036	Sediment Residual Core Location	736017.79	1612878.87	New York State Plane East (ft) NAD 83	9/27/09 11:39	Core	SRC-CU004-FI000036-012018	ENV	12	18	in
2842	RLC-CU004	SRN-CU004-036	Inventory	SRC-CU004-FI000036	Sediment Residual Core Location	736017.79	1612878.87	New York State Plane East (ft) NAD 83	9/27/09 11:39	Core	SRC-CU004-FI000036-012018	ENV	12	18	in
2843	RLC-CU004	SRN-CU004-036	Inventory	SRC-CU004-FI000036	Sediment Residual Core Location	736017.79	1612878.87	New York State Plane East (ft) NAD 83	9/27/09 11:39	Core	SRC-CU004-FI000036-012018	ENV	12	18	in
2844	RLC-CU004	SRN-CU004-036	Inventory	SRC-CU004-FI000036	Sediment Residual Core Location	736017.79	1612878.87	New York State Plane East (ft) NAD 83	9/27/09 11:39	Core	SRC-CU004-FI000036-012018	ENV	12	18	in
2845	RLC-CU004	SRN-CU004-036	Inventory	SRC-CU004-FI000036	Sediment Residual Core Location	736017.79	1612878.87	New York State Plane East (ft) NAD 83	9/27/09 11:39	Core	SRC-CU004-FI000036-012018	ENV	12	18	in
2846	RLC-CU004	SRN-CU004-036	Inventory	SRC-CU004-FI000036	Sediment Residual Core Location	736017.79	1612878.87	New York State Plane East (ft) NAD 83	9/27/09 11:39	Core	SRC-CU004-FI000036-012018	ENV	12	18	in
2847	RLC-CU004	SRN-CU004-036	Inventory	SRC-CU004-FI000036	Sediment Residual Core Location	736017.79	1612878.87	New York State Plane East (ft) NAD 83	9/27/09 11:39	Core	SRC-CU004-FI000036-012018	ENV	12	18	in
2848	RLC-CU004	SRN-CU004-036	Inventory	SRC-CU004-FI000036	Sediment Residual Core Location	736017.79	1612878.87	New York State Plane East (ft) NAD 83	9/27/09 11:39	Core	SRC-CU004-FI000036-012018	ENV	12	18	in
2849	RLC-CU004	SRN-CU004-036	Inventory	SRC-CU004-FI000036	Sediment Residual Core Location	736017.79	1612878.87	New York State Plane East (ft) NAD 83	9/27/09 11:39	Core	SRC-CU004-FI000036-012018	ENV	12	18	in
2850	RLC-CU004	SRN-CU004-036	Inventory	SRC-CU004-FI000036	Sediment Residual Core Location	736017.79	1612878.87	New York State Plane East (ft) NAD 83	9/27/09 11:39	Core	SRC-CU004-FI000036-012018	ENV	12	18	in
2851	RLC-CU004	SRN-CU004-036	Inventory	SRC-CU004-FI000036	Sediment Residual Core Location	736017.79	1612878.87	New York State Plane East (ft) NAD 83	9/27/09 11:39	Core	SRC-CU004-FI000036-018024	ENV	18	24	in
2852	RLC-CU004	SRN-CU004-036	Inventory	SRC-CU004-FI000036	Sediment Residual Core Location	736017.79	1612878.87	New York State Plane East (ft) NAD 83	9/27/09 11:39	Core	SRC-CU004-FI000036-018024	ENV	18	24	in
2853	RLC-CU004	SRN-CU004-036	Inventory	SRC-CU004-FI000036	Sediment Residual Core Location	736017.79	1612878.87	New York State Plane East (ft) NAD 83	9/27/09 11:39	Core	SRC-CU004-FI000036-018024	ENV	18	24	in
2854	RLC-CU004	SRN-CU004-036	Inventory	SRC-CU004-FI000036	Sediment Residual Core Location	736017.79	1612878.87	New York State Plane East (ft) NAD 83	9/27/09 11:39	Core	SRC-CU004-FI000036-018024	ENV	18	24	in
2855	RLC-CU004	SRN-CU004-036	Inventory	SRC-CU004-FI000036	Sediment Residual Core Location	736017.79	1612878.87	New York State Plane East (ft) NAD 83	9/27/09 11:39	Core	SRC-CU004-FI000036-018024	ENV	18	24	in
2856	RLC-CU004	SRN-CU004-036	Inventory	SRC-CU004-FI000036	Sediment Residual Core Location	736017.79	1612878.87	New York State Plane East (ft) NAD 83	9/27/09 11:39	Core	SRC-CU004-FI000036-018024	ENV	18	24	in
2857	RLC-CU004	SRN-CU004-036	Inventory	SRC-CU004-FI000036	Sediment Residual Core Location	736017.79	1612878.87	New York State Plane East (ft) NAD 83	9/27/09 11:39	Core	SRC-CU004-FI000036-018024	ENV	18	24	in
2858	RLC-CU004	SRN-CU004-036	Inventory	SRC-CU004-FI000036	Sediment Residual Core Location	736017.79	1612878.87	New York State Plane East (ft) NAD 83	9/27/09 11:39	Core	SRC-CU004-FI000036-018024	ENV	18	24	in
2859	RLC-CU004	SRN-CU004-036	Inventory	SRC-CU004-FI000036	Sediment Residual Core Location	736017.79	1612878.87	New York State Plane East (ft) NAD 83	9/27/09 11:39	Core	SRC-CU004-FI000036-018024	ENV	18	24	in
2860	RLC-CU004	SRN-CU004-036	Inventory	SRC-CU004-FI000036	Sediment Residual Core Location	736017.79	1612878.87	New York State Plane East (ft) NAD 83	9/27/09 11:39	Core	SRC-CU004-FI000036-018024	ENV	18	24	in

Row ID	sample_name	dup_parent_sample_name	analyte_name	cas_rn	Lab_Reported_Result	Verified_Result	result_unit	Lab_Reported_MDL	Verified_MDL	Lab_Reported_RL	Verified_RL	limit_unit	Lab_Reported_Qualifier	Verified_Qualifier	Detected	Reportable
2796	SRC-CU004-SI000035-000002	NULL	AROCLOR 1254	11097-69-1	NULL	NULL	mg/kg	0.51	0.51	1.2	1.2	mg/kg	U	U	0	1
2797	SRC-CU004-SI000035-000002	NULL	AROCLOR 1260	11096-82-5	NULL	NULL	mg/kg	0.51	0.51	1.2	1.2	mg/kg	U	U	0	1
2798	SRC-CU004-SI000035-000002	NULL	Moisture Content	WC002	18	18	%	0.019	0.019	0.019	0.019	%	NULL	NULL	1	1
2799	SRC-CU004-SI000035-000002	NULL	Total PCBs	1336-36-3	69	69	mg/kg	0.51	0.51	4.9	4.9	mg/kg	NULL	NULL	1	1
2800	SRC-CU004-SI000035-000002	NULL	Tri+ PCBs	TRI_PLUS_PCB	27.69323	27.69323	mg/kg	0.51	0.51	0.51	0.51	mg/kg	NULL	NULL	1	1
2801	SRC-CU004-SI000035-002006	NULL	AROCLOR 1016	12674-11-2	NULL	NULL	mg/kg	0.0055	0.0055	0.013	0.013	mg/kg	U	U	0	1
2802	SRC-CU004-SI000035-002006	NULL	AROCLOR 1221	11104-28-2	0.016	0.016	mg/kg	0.0055	0.0055	0.013	0.013	mg/kg	NULL	NULL	1	1
2803	SRC-CU004-SI000035-002006	NULL	AROCLOR 1232	11141-16-5	NULL	NULL	mg/kg	0.0055	0.0055	0.013	0.013	mg/kg	U	U	0	1
2804	SRC-CU004-SI000035-002006	NULL	AROCLOR 1242	53469-21-9	0.015	0.015	mg/kg	0.0055	0.0055	0.013	0.013	mg/kg	NULL	NULL	1	1
2805	SRC-CU004-SI000035-002006	NULL	AROCLOR 1248	12672-29-6	NULL	NULL	mg/kg	0.0055	0.0055	0.013	0.013	mg/kg	U	U	0	1
2806	SRC-CU004-SI000035-002006	NULL	AROCLOR 1254	11097-69-1	NULL	NULL	mg/kg	0.0055	0.0055	0.013	0.013	mg/kg	U	U	0	1
2807	SRC-CU004-SI000035-002006	NULL	AROCLOR 1260	11096-82-5	NULL	NULL	mg/kg	0.0055	0.0055	0.013	0.013	mg/kg	U	U	0	1
2808	SRC-CU004-SI000035-002006	NULL	Moisture Content	WC002	24	24	%	0.02	0.02	0.02	0.02	%	NULL	NULL	1	1
2809	SRC-CU004-SI000035-002006	NULL	Total PCBs	1336-36-3	0.031	0.031	mg/kg	0.0055	0.0055	0.053	0.053	mg/kg	J	J	1	1
2810	SRC-CU004-SI000035-002006	NULL	Tri+ PCBs	TRI_PLUS_PCB	0.01801425	0.01801425	mg/kg	0.0055	0.0055	0.0055	0.0055	mg/kg	NULL	NULL	1	1
2811	SRC-CU004-SI000035-006012	NULL	AROCLOR 1016	12674-11-2	NULL	NULL	mg/kg	0.0035	0.0035	0.013	0.013	mg/kg	U	U	0	1
2812	SRC-CU004-SI000035-006012	NULL	AROCLOR 1221	11104-28-2	NULL	NULL	mg/kg	0.0035	0.0035	0.013	0.013	mg/kg	U	U	0	1
2813	SRC-CU004-SI000035-006012	NULL	AROCLOR 1232	11141-16-5	NULL	NULL	mg/kg	0.0035	0.0035	0.013	0.013	mg/kg	U	U	0	1
2814	SRC-CU004-SI000035-006012	NULL	AROCLOR 1242	53469-21-9	NULL	NULL	mg/kg	0.0035	0.0035	0.013	0.013	mg/kg	U	U	0	1
2815	SRC-CU004-SI000035-006012	NULL	AROCLOR 1248	12672-29-6	NULL	NULL	mg/kg	0.0035	0.0035	0.013	0.013	mg/kg	U	U	0	1
2816	SRC-CU004-SI000035-006012	NULL	AROCLOR 1254	11097-69-1	NULL	NULL	mg/kg	0.0035	0.0035	0.013	0.013	mg/kg	U	U	0	1
2817	SRC-CU004-SI000035-006012	NULL	AROCLOR 1260	11096-82-5	NULL	NULL	mg/kg	0.0035	0.0035	0.013	0.013	mg/kg	U	U	0	1
2818	SRC-CU004-SI000035-006012	NULL	Moisture Content	WC002	25.8	25.8	%	1	1	1	1	%	NULL	NULL	1	1
2819	SRC-CU004-SI000035-006012	NULL	Total PCBs	1336-36-3	NULL	NULL	mg/kg	0.0035	0.0035	0.054	0.054	mg/kg	U	U	0	1
2820	SRC-CU004-SI000035-006012	NULL	Tri+ PCBs	TRI_PLUS_PCB	0.00336525	0.00336525	mg/kg	0.0035	0.0035	0.0035	0.0035	mg/kg	NULL	U	0	1
2821	SRC-CU004-FI000036-000006	NULL	AROCLOR 1016	12674-11-2	NULL	NULL	mg/kg	0.13	0.13	0.31	0.31	mg/kg	U	U	0	1
2822	SRC-CU004-FI000036-000006	NULL	AROCLOR 1221	11104-28-2	10	10	mg/kg	0.13	0.13	0.31	0.31	mg/kg	NULL	NULL	1	1
2823	SRC-CU004-FI000036-000006	NULL	AROCLOR 1232	11141-16-5	NULL	NULL	mg/kg	0.13	0.13	0.31	0.31	mg/kg	U	U	0	1
2824	SRC-CU004-FI000036-000006	NULL	AROCLOR 1242	53469-21-9	5	5	mg/kg	0.13	0.13	0.31	0.31	mg/kg	NULL	NULL	1	1
2825	SRC-CU004-FI000036-000006	NULL	AROCLOR 1248	12672-29-6	NULL	NULL	mg/kg	0.13	0.13	0.31	0.31	mg/kg	U	U	0	1
2826	SRC-CU004-FI000036-000006	NULL	AROCLOR 1254	11097-69-1	NULL	NULL	mg/kg	0.13	0.13	0.31	0.31	mg/kg	U	U	0	1
2827	SRC-CU004-FI000036-000006	NULL	AROCLOR 1260	11096-82-5	NULL	NULL	mg/kg	0.13	0.13	0.31	0.31	mg/kg	U	U	0	1
2828	SRC-CU004-FI000036-000006	NULL	Moisture Content	WC002	37	37	%	0.02	0.02	0.02	0.02	%	NULL	NULL	1	1
2829	SRC-CU004-FI000036-000006	NULL	Total PCBs	1336-36-3	15	15	mg/kg	0.13	0.13	1.3	1.3	mg/kg	NULL	J	1	1
2830	SRC-CU004-FI000036-000006	NULL	Tri+ PCBs	TRI_PLUS_PCB	5.863175	5.863175	mg/kg	0.13	0.13	0.13	0.13	mg/kg	NULL	NULL	1	1
2831	SRC-CU004-FI000036-006012	NULL	AROCLOR 1016	12674-11-2	NULL	NULL	mg/kg	0.0065	0.0065	0.025	0.025	mg/kg	U	U	0	1
2832	SRC-CU004-FI000036-006012	NULL	AROCLOR 1221	11104-28-2	0.63	0.63	mg/kg	0.0065	0.0065	0.025	0.025	mg/kg	NULL	NULL	1	1
2833	SRC-CU004-FI000036-006012	NULL	AROCLOR 1232	11141-16-5	NULL	NULL	mg/kg	0.0065	0.0065	0.025	0.025	mg/kg	U	U	0	1
2834	SRC-CU004-FI000036-006012	NULL	AROCLOR 1242	53469-21-9	0.52	0.52	mg/kg	0.0065	0.0065	0.025	0.025	mg/kg	NULL	NULL	1	1
2835	SRC-CU004-FI000036-006012	NULL	AROCLOR 1248	12672-29-6	NULL	NULL	mg/kg	0.0065	0.0065	0.025	0.025	mg/kg	U	U	0	1
2836	SRC-CU004-FI000036-006012	NULL	AROCLOR 1254	11097-69-1	NULL	NULL	mg/kg	0.0065	0.0065	0.025	0.025	mg/kg	U	U	0	1
2837	SRC-CU004-FI000036-006012	NULL	AROCLOR 1260	11096-82-5	NULL	NULL	mg/kg	0.0065	0.0065	0.025	0.025	mg/kg	U	U	0	1
2838	SRC-CU004-FI000036-006012	NULL	Moisture Content	WC002	19.6	19.6	%	1	1	1	1	%	NULL	NULL	1	1
2839	SRC-CU004-FI000036-006012	NULL	Total PCBs	1336-36-3	1.1	1.1	mg/kg	0.0065	0.0065	0.1	0.1	mg/kg	NULL	NULL	1	1
2840	SRC-CU004-FI000036-006012	NULL	Tri+ PCBs	TRI_PLUS_PCB	0.5520988	0.5520988	mg/kg	0.0065	0.0065	0.0065	0.0065	mg/kg	NULL	NULL	1	1
2841	SRC-CU004-FI000036-012018	NULL	AROCLOR 1016	12674-11-2	NULL	NULL	mg/kg	0.0031	0.0031	0.012	0.012	mg/kg	U	U	0	1
2842	SRC-CU004-FI000036-012018	NULL	AROCLOR 1221	11104-28-2	0.057	0.057	mg/kg	0.0031	0.0031	0.012	0.012	mg/kg	NULL	NULL	1	1
2843	SRC-CU004-FI000036-012018	NULL	AROCLOR 1232	11141-16-5	NULL	NULL	mg/kg	0.0031	0.0031	0.012	0.012	mg/kg	U	U	0	1
2844	SRC-CU004-FI000036-012018	NULL	AROCLOR 1242	53469-21-9	0.039	0.039	mg/kg	0.0031	0.0031	0.012	0.012	mg/kg	NULL	NULL	1	1
2845	SRC-CU004-FI000036-012018	NULL	AROCLOR 1248	12672-29-6	NULL	NULL	mg/kg	0.0031	0.0031	0.012	0.012	mg/kg	U	U	0	1
2846	SRC-CU004-FI000036-012018	NULL	AROCLOR 1254	11097-69-1	NULL	NULL	mg/kg	0.0031	0.0031	0.012	0.012	mg/kg	U	U	0	1
2847	SRC-CU004-FI000036-012018	NULL	AROCLOR 1260	11096-82-5	NULL	NULL	mg/kg	0.0031	0.0031	0.012	0.012	mg/kg	U	U	0	1
2848	SRC-CU004-FI000036-012018	NULL	Moisture Content	WC002	16.9	16.9	%	1	1	1	1	%	NULL	NULL	1	1
2849	SRC-CU004-FI000036-012018	NULL	Total PCBs	1336-36-3	0.096	0.096	mg/kg	0.0031	0.0031	0.048	0.048	mg/kg	NULL	NULL	1	1
2850	SRC-CU004-FI000036-012018	NULL	Tri+ PCBs	TRI_PLUS_PCB	0.04387325	0.04387325	mg/kg	0.0031	0.0031	0.0031	0.0031	mg/kg	NULL	NULL	1	1
2851	SRC-CU004-FI000036-018024	NULL	AROCLOR 1016	12674-11-2	NULL	NULL	mg/kg	0.0031	0.0031	0.012	0.012	mg/kg	U	U	0	1
2852	SRC-CU004-FI000036-018024	NULL	AROCLOR 1221	11104-28-2	0.011	0.011	mg/kg	0.0031	0.0031	0.012	0.012	mg/kg	J	J	1	1
2853	SRC-CU004-FI000036-018024	NULL	AROCLOR 1232	11141-16-5	NULL	NULL	mg/kg	0.0031	0.0031	0.012	0.012	mg/kg	U	U	0	1
2854	SRC-CU004-FI000036-018024	NULL	AROCLOR 1242	53469-21-9	NULL	NULL	mg/kg	0.0031	0.0031	0.012	0.012	mg/kg	U	U	0	1
2855	SRC-CU004-FI000036-018024	NULL	AROCLOR 1248	12672-29-6	NULL	NULL	mg/kg	0.0031	0.0031	0.012	0.012	mg/kg	U	U	0	1
2856	SRC-CU004-FI000036-018024	NULL	AROCLOR 1254	11097-69-1	NULL	NULL	mg/kg	0.0031	0.0031	0.012	0.012	mg/kg	U	U	0	1
2857	SRC-CU004-FI000036-018024	NULL	AROCLOR 1260	11096-82-5	NULL	NULL	mg/kg	0.0031	0.0031	0.012	0.012	mg/kg	U	U	0	1
2858	SRC-CU004-FI000036-018024	NULL	Moisture Content	WC002	14.9	14.9	%	1	1	1	1	%	NULL	NULL	1	1
2859	SRC-CU004-FI000036-018024	NULL	Total PCBs	1336-36-3	0.011	0.011	mg/kg	0.0031	0.0031	0.047	0.047	mg/kg	J	J	1	1
2860	SRC-CU004-FI000036-018024	NULL	Tri+ PCBs	TRI_PLUS_PCB	0.0042375	0.0042375	mg/kg	0.0031	0.0031	0.0031	0.0031	mg/kg	NULL	NULL	1	1

Row ID	cu_id	node_id	dredge_pass	core_id	location_type	x_coord	y_coord	coord_system	sample_dt	collection_method	sample_name	sample_type	start_depth	end_depth	depth_unit
2861	RLC-CU004	SRN-CU004-036	Inventory	SRC-CU004-FI000036	Sediment Residual Core Location	736017.79	1612878.87	New York State Plane East (ft) NAD 83	9/27/09 11:39	Core	SRC-CU004-FI000036-024031	ENV	24	31	in
2862	RLC-CU004	SRN-CU004-036	Inventory	SRC-CU004-FI000036	Sediment Residual Core Location	736017.79	1612878.87	New York State Plane East (ft) NAD 83	9/27/09 11:39	Core	SRC-CU004-FI000036-024031	ENV	24	31	in
2863	RLC-CU004	SRN-CU004-036	Inventory	SRC-CU004-FI000036	Sediment Residual Core Location	736017.79	1612878.87	New York State Plane East (ft) NAD 83	9/27/09 11:39	Core	SRC-CU004-FI000036-024031	ENV	24	31	in
2864	RLC-CU004	SRN-CU004-036	Inventory	SRC-CU004-FI000036	Sediment Residual Core Location	736017.79	1612878.87	New York State Plane East (ft) NAD 83	9/27/09 11:39	Core	SRC-CU004-FI000036-024031	ENV	24	31	in
2865	RLC-CU004	SRN-CU004-036	Inventory	SRC-CU004-FI000036	Sediment Residual Core Location	736017.79	1612878.87	New York State Plane East (ft) NAD 83	9/27/09 11:39	Core	SRC-CU004-FI000036-024031	ENV	24	31	in
2866	RLC-CU004	SRN-CU004-036	Inventory	SRC-CU004-FI000036	Sediment Residual Core Location	736017.79	1612878.87	New York State Plane East (ft) NAD 83	9/27/09 11:39	Core	SRC-CU004-FI000036-024031	ENV	24	31	in
2867	RLC-CU004	SRN-CU004-036	Inventory	SRC-CU004-FI000036	Sediment Residual Core Location	736017.79	1612878.87	New York State Plane East (ft) NAD 83	9/27/09 11:39	Core	SRC-CU004-FI000036-024031	ENV	24	31	in
2868	RLC-CU004	SRN-CU004-036	Inventory	SRC-CU004-FI000036	Sediment Residual Core Location	736017.79	1612878.87	New York State Plane East (ft) NAD 83	9/27/09 11:39	Core	SRC-CU004-FI000036-024031	ENV	24	31	in
2869	RLC-CU004	SRN-CU004-036	Inventory	SRC-CU004-FI000036	Sediment Residual Core Location	736017.79	1612878.87	New York State Plane East (ft) NAD 83	9/27/09 11:39	Core	SRC-CU004-FI000036-024031	ENV	24	31	in
2870	RLC-CU004	SRN-CU004-036	Inventory	SRC-CU004-FI000036	Sediment Residual Core Location	736017.79	1612878.87	New York State Plane East (ft) NAD 83	9/27/09 11:39	Core	SRC-CU004-FI000036-024031	ENV	24	31	in
2871	RLC-CU004	SRN-CU004-036	Second Inventory	SRC-CU004-SI000036	Sediment Residual Core Location	736017.26	1612875.83	New York State Plane East (ft) NAD 83	10/21/09 11:32	Core	SRC-CU004-SI000036-000006	ENV	0	6	in
2872	RLC-CU004	SRN-CU004-036	Second Inventory	SRC-CU004-SI000036	Sediment Residual Core Location	736017.26	1612875.83	New York State Plane East (ft) NAD 83	10/21/09 11:32	Core	SRC-CU004-SI000036-000006	ENV	0	6	in
2873	RLC-CU004	SRN-CU004-036	Second Inventory	SRC-CU004-SI000036	Sediment Residual Core Location	736017.26	1612875.83	New York State Plane East (ft) NAD 83	10/21/09 11:32	Core	SRC-CU004-SI000036-000006	ENV	0	6	in
2874	RLC-CU004	SRN-CU004-036	Second Inventory	SRC-CU004-SI000036	Sediment Residual Core Location	736017.26	1612875.83	New York State Plane East (ft) NAD 83	10/21/09 11:32	Core	SRC-CU004-SI000036-000006	ENV	0	6	in
2875	RLC-CU004	SRN-CU004-036	Second Inventory	SRC-CU004-SI000036	Sediment Residual Core Location	736017.26	1612875.83	New York State Plane East (ft) NAD 83	10/21/09 11:32	Core	SRC-CU004-SI000036-000006	ENV	0	6	in
2876	RLC-CU004	SRN-CU004-036	Second Inventory	SRC-CU004-SI000036	Sediment Residual Core Location	736017.26	1612875.83	New York State Plane East (ft) NAD 83	10/21/09 11:32	Core	SRC-CU004-SI000036-000006	ENV	0	6	in
2877	RLC-CU004	SRN-CU004-036	Second Inventory	SRC-CU004-SI000036	Sediment Residual Core Location	736017.26	1612875.83	New York State Plane East (ft) NAD 83	10/21/09 11:32	Core	SRC-CU004-SI000036-000006	ENV	0	6	in
2878	RLC-CU004	SRN-CU004-036	Second Inventory	SRC-CU004-SI000036	Sediment Residual Core Location	736017.26	1612875.83	New York State Plane East (ft) NAD 83	10/21/09 11:32	Core	SRC-CU004-SI000036-000006	ENV	0	6	in
2879	RLC-CU004	SRN-CU004-036	Second Inventory	SRC-CU004-SI000036	Sediment Residual Core Location	736017.26	1612875.83	New York State Plane East (ft) NAD 83	10/21/09 11:32	Core	SRC-CU004-SI000036-000006	ENV	0	6	in
2880	RLC-CU004	SRN-CU004-036	Second Inventory	SRC-CU004-SI000036	Sediment Residual Core Location	736017.26	1612875.83	New York State Plane East (ft) NAD 83	10/21/09 11:32	Core	SRC-CU004-SI000036-000006	ENV	0	6	in
2881	RLC-CU004	SRN-CU004-036	Second Inventory	SRC-CU004-SI000036	Sediment Residual Core Location	736017.26	1612875.83	New York State Plane East (ft) NAD 83	10/21/09 11:32	Core	SRC-CU004-SI000036-006012	ENV	6	12	in
2882	RLC-CU004	SRN-CU004-036	Second Inventory	SRC-CU004-SI000036	Sediment Residual Core Location	736017.26	1612875.83	New York State Plane East (ft) NAD 83	10/21/09 11:32	Core	SRC-CU004-SI000036-006012	ENV	6	12	in
2883	RLC-CU004	SRN-CU004-036	Second Inventory	SRC-CU004-SI000036	Sediment Residual Core Location	736017.26	1612875.83	New York State Plane East (ft) NAD 83	10/21/09 11:32	Core	SRC-CU004-SI000036-006012	ENV	6	12	in
2884	RLC-CU004	SRN-CU004-036	Second Inventory	SRC-CU004-SI000036	Sediment Residual Core Location	736017.26	1612875.83	New York State Plane East (ft) NAD 83	10/21/09 11:32	Core	SRC-CU004-SI000036-006012	ENV	6	12	in
2885	RLC-CU004	SRN-CU004-036	Second Inventory	SRC-CU004-SI000036	Sediment Residual Core Location	736017.26	1612875.83	New York State Plane East (ft) NAD 83	10/21/09 11:32	Core	SRC-CU004-SI000036-006012	ENV	6	12	in
2886	RLC-CU004	SRN-CU004-036	Second Inventory	SRC-CU004-SI000036	Sediment Residual Core Location	736017.26	1612875.83	New York State Plane East (ft) NAD 83	10/21/09 11:32	Core	SRC-CU004-SI000036-006012	ENV	6	12	in
2887	RLC-CU004	SRN-CU004-036	Second Inventory	SRC-CU004-SI000036	Sediment Residual Core Location	736017.26	1612875.83	New York State Plane East (ft) NAD 83	10/21/09 11:32	Core	SRC-CU004-SI000036-006012	ENV	6	12	in
2888	RLC-CU004	SRN-CU004-036	Second Inventory	SRC-CU004-SI000036	Sediment Residual Core Location	736017.26	1612875.83	New York State Plane East (ft) NAD 83	10/21/09 11:32	Core	SRC-CU004-SI000036-006012	ENV	6	12	in
2889	RLC-CU004	SRN-CU004-036	Second Inventory	SRC-CU004-SI000036	Sediment Residual Core Location	736017.26	1612875.83	New York State Plane East (ft) NAD 83	10/21/09 11:32	Core	SRC-CU004-SI000036-006012	ENV	6	12	in
2890	RLC-CU004	SRN-CU004-036	Second Inventory	SRC-CU004-SI000036	Sediment Residual Core Location	736017.26	1612875.83	New York State Plane East (ft) NAD 83	10/21/09 11:32	Core	SRC-CU004-SI000036-006012	ENV	6	12	in
2891	RLC-CU004	SRN-CU004-036	Second Inventory	SRC-CU004-SI000036	Sediment Residual Core Location	736017.26	1612875.83	New York State Plane East (ft) NAD 83	10/21/09 11:32	Core	SRC-CU004-SI000036-012018	ENV	12	18	in
2892	RLC-CU004	SRN-CU004-036	Second Inventory	SRC-CU004-SI000036	Sediment Residual Core Location	736017.26	1612875.83	New York State Plane East (ft) NAD 83	10/21/09 11:32	Core	SRC-CU004-SI000036-012018	ENV	12	18	in
2893	RLC-CU004	SRN-CU004-036	Second Inventory	SRC-CU004-SI000036	Sediment Residual Core Location	736017.26	1612875.83	New York State Plane East (ft) NAD 83	10/21/09 11:32	Core	SRC-CU004-SI000036-012018	ENV	12	18	in
2894	RLC-CU004	SRN-CU004-036	Second Inventory	SRC-CU004-SI000036	Sediment Residual Core Location	736017.26	1612875.83	New York State Plane East (ft) NAD 83	10/21/09 11:32	Core	SRC-CU004-SI000036-012018	ENV	12	18	in
2895	RLC-CU004	SRN-CU004-036	Second Inventory	SRC-CU004-SI000036	Sediment Residual Core Location	736017.26	1612875.83	New York State Plane East (ft) NAD 83	10/21/09 11:32	Core	SRC-CU004-SI000036-012018	ENV	12	18	in
2896	RLC-CU004	SRN-CU004-036	Second Inventory	SRC-CU004-SI000036	Sediment Residual Core Location	736017.26	1612875.83	New York State Plane East (ft) NAD 83	10/21/09 11:32	Core	SRC-CU004-SI000036-012018	ENV	12	18	in
2897	RLC-CU004	SRN-CU004-036	Second Inventory	SRC-CU004-SI000036	Sediment Residual Core Location	736017.26	1612875.83	New York State Plane East (ft) NAD 83	10/21/09 11:32	Core	SRC-CU004-SI000036-012018	ENV	12	18	in
2898	RLC-CU004	SRN-CU004-036	Second Inventory	SRC-CU004-SI000036	Sediment Residual Core Location	736017.26	1612875.83	New York State Plane East (ft) NAD 83	10/21/09 11:32	Core	SRC-CU004-SI000036-012018	ENV	12	18	in
2899	RLC-CU004	SRN-CU004-036	Second Inventory	SRC-CU004-SI000036	Sediment Residual Core Location	736017.26	1612875.83	New York State Plane East (ft) NAD 83	10/21/09 11:32	Core	SRC-CU004-SI000036-012018	ENV	12	18	in
2900	RLC-CU004	SRN-CU004-036	Second Inventory	SRC-CU004-SI000036	Sediment Residual Core Location	736017.26	1612875.83	New York State Plane East (ft) NAD 83	10/21/09 11:32	Core	SRC-CU004-SI000036-012018	ENV	12	18	in
2901	RLC-CU004	SRN-CU004-036	Second Inventory	SRC-CU004-SI000036	Sediment Residual Core Location	736017.26	1612875.83	New York State Plane East (ft) NAD 83	10/21/09 11:32	Core	SRC-CU004-SI000036-018024	ENV	18	24	in
2902	RLC-CU004	SRN-CU004-036	Second Inventory	SRC-CU004-SI000036	Sediment Residual Core Location	736017.26	1612875.83	New York State Plane East (ft) NAD 83	10/21/09 11:32	Core	SRC-CU004-SI000036-018024	ENV	18	24	in
2903	RLC-CU004	SRN-CU004-036	Second Inventory	SRC-CU004-SI000036	Sediment Residual Core Location	736017.26	1612875.83	New York State Plane East (ft) NAD 83	10/21/09 11:32	Core	SRC-CU004-SI000036-018024	ENV	18	24	in
2904	RLC-CU004	SRN-CU004-036	Second Inventory	SRC-CU004-SI000036	Sediment Residual Core Location	736017.26	1612875.83	New York State Plane East (ft) NAD 83	10/21/09 11:32	Core	SRC-CU004-SI000036-018024	ENV	18	24	in
2905	RLC-CU004	SRN-CU004-036	Second Inventory	SRC-CU004-SI000036	Sediment Residual Core Location	736017.26	1612875.83	New York State Plane East (ft) NAD 83	10/21/09 11:32	Core	SRC-CU004-SI000036-018024	ENV	18	24	in
2906	RLC-CU004	SRN-CU004-036	Second Inventory	SRC-CU004-SI000036	Sediment Residual Core Location	736017.26	1612875.83	New York State Plane East (ft) NAD 83	10/21/09 11:32	Core	SRC-CU004-SI000036-018024	ENV	18	24	in
2907	RLC-CU004	SRN-CU004-036	Second Inventory	SRC-CU004-SI000036	Sediment Residual Core Location	736017.26	1612875.83	New York State Plane East (ft) NAD 83	10/21/09 11:32	Core	SRC-CU004-SI000036-018024	ENV	18	24	in
2908	RLC-CU004	SRN-CU004-036	Second Inventory	SRC-CU004-SI000036	Sediment Residual Core Location	736017.26	1612875.83	New York State Plane East (ft) NAD 83	10/21/09 11:32	Core	SRC-CU004-SI000036-018024	ENV	18	24	in
2909	RLC-CU004	SRN-CU004-036	Second Inventory	SRC-CU004-SI000036	Sediment Residual Core Location	736017.26	1612875.83	New York State Plane East (ft) NAD 83	10/21/09 11:32	Core	SRC-CU004-SI000036-018024	ENV	18	24	in
2910	RLC-CU004	SRN-CU004-036	Second Inventory	SRC-CU004-SI000036	Sediment Residual Core Location	736017.26	1612875.83	New York State Plane East (ft) NAD 83	10/21/09 11:32	Core	SRC-CU004-SI000036-018024	ENV	18	24	in
2911	RLC-CU004	SRN-CU004-037	Inventory	SRC-CU004-FI000037	Sediment Residual Core Location	735815.35	1612809.75	New York State Plane East (ft) NAD 83	9/27/09 10:56	Core	SRC-CU004-FI000037-000006	ENV	0	6	in
2912	RLC-CU004	SRN-CU004-037	Inventory	SRC-CU004-FI000037	Sediment Residual Core Location	735815.35	1612809.75	New York State Plane East (ft) NAD 83	9/27/09 10:56	Core	SRC-CU004-FI000037-000006	ENV	0	6	in
2913	RLC-CU004	SRN-CU004-037	Inventory	SRC-CU004-FI000037	Sediment Residual Core Location	735815.35	1612809.75	New York State Plane East (ft) NAD 83	9/27/09 10:56	Core	SRC-CU004-FI000037-000006	ENV	0	6	in
2914	RLC-CU004	SRN-CU004-037	Inventory	SRC-CU004-FI000037	Sediment Residual Core Location	735815.35	1612809.75	New York State Plane East (ft) NAD 83	9/27/09 10:56	Core	SRC-CU004-FI000037-000006	ENV	0	6	in
2915	RLC-CU004	SRN-CU004-037	Inventory	SRC-CU004-FI000037	Sediment Residual Core Location	735815.35	1612809.75	New York State Plane East (ft) NAD 83	9/27/09 10:56	Core	SRC-CU004-FI000037-000006	ENV	0	6	in
2916	RLC-CU004	SRN-CU004-037	Inventory	SRC-CU004-FI000037	Sediment Residual Core Location	735815.35	1612809.75	New York State Plane East (ft) NAD 83	9/27/09 10:56	Core	SRC-CU004-FI000037-000006	ENV	0	6	in
2917	RLC-CU004	SRN-CU004-037	Inventory	SRC-CU004-FI000037	Sediment Residual Core Location	735815.35	1612809.75	New York State Plane East (ft) NAD 83	9/27/09 10:56	Core	SRC-CU004-FI000037-000006	ENV	0	6	in
2918	RLC-CU004	SRN-CU004-037	Inventory	SRC-CU004-FI000037	Sediment Residual Core Location	735815.35	1612809.75	New York State Plane East (ft) NAD 83	9/27/09 10:56	Core	SRC-CU004-FI000037-000006	ENV	0	6	in
2919	RLC-CU004	SRN-CU004-037	Inventory	SRC-CU004-FI000037	Sediment Residual Core Location	735815.35	1612809.75	New York State Plane East (ft) NAD 83	9/27/09 10:56	Core	SRC-CU004-FI000037-000006	ENV	0	6	in
2920	RLC-CU004	SRN-CU004-037	Inventory	SRC-CU004-FI000037	Sediment Residual Core Location	735815.35	1612809.75	New York State Plane East (ft) NAD 83	9/27/09 10:56	Core	SRC-CU004-FI000037-000006	ENV	0	6	in
2921	RLC-CU004	SRN-CU004-037	Inventory	SRC-CU004-FI000037	Sediment Residual Core Location	735815.35	1612809.75	New York State Plane East (ft) NAD 83	9/27/09 10:56	Core	SRC-CU004-FI000037-006012	ENV	6	12	in
2922	RLC-CU004	SRN-CU004-037	Inventory	SRC-CU004-FI000037	Sediment Residual Core Location	735815.35	1612809.75	New York State Plane East (ft) NAD 83	9/27/09 10:56	Core	SRC-CU004-FI000037-006012	ENV	6	12	in
2923	RLC-CU004	SRN-CU004-037	Inventory	SRC-CU004-FI000037	Sediment Residual Core Location	735815.35	1612809.75	New York State Plane East (ft) NAD 83	9/27/09 10:56	Core	SRC-CU004-FI000037-006012	ENV	6	12	in
2924	RLC-CU004	SRN-CU004-037	Inventory	SRC-CU004-FI000037	Sediment Residual Core Location	735815.35	1612809.75	New York State Plane East (ft) NAD 83	9/27/09 10:56	Core	SRC-CU004-FI000037-006012	ENV	6	12	in
2925	RLC-CU004	SRN-CU004-037	Inventory	SRC-CU004-FI000037	Sediment Residual Core Location	735815.35	1612809.75	New York State Plane East (ft) NAD 83	9/27/09 10:56	Core	SRC-CU004-FI000037-006012	ENV	6	12	in

Row ID	sample_name	dup_parent_sample_name	analyte_name	cas_rn	Lab_Reported_Result	Verified_Result	result_unit	Lab_Reported_MDL	Verified_MDL	Lab_Reported_RL	Verified_RL	limit_unit	Lab_Reported_Qualifier	Verified_Qualifier	Detected	Reportable
2861	SRC-CU004-FI000036-024031	NULL	AROCLOR 1016	12674-11-2	NULL	NULL	mg/kg	0.0049	0.0049	0.012	0.012	mg/kg	U	U	0	1
2862	SRC-CU004-FI000036-024031	NULL	AROCLOR 1221	11104-28-2	0.0077	0.0077	mg/kg	0.0049	0.0049	0.012	0.012	mg/kg	J	J	1	1
2863	SRC-CU004-FI000036-024031	NULL	AROCLOR 1232	11141-16-5	NULL	NULL	mg/kg	0.0049	0.0049	0.012	0.012	mg/kg	U	U	0	1
2864	SRC-CU004-FI000036-024031	NULL	AROCLOR 1242	53469-21-9	0.01	0.01	mg/kg	0.0049	0.0049	0.012	0.012	mg/kg	J	J	1	1
2865	SRC-CU004-FI000036-024031	NULL	AROCLOR 1248	12672-29-6	NULL	NULL	mg/kg	0.0049	0.0049	0.012	0.012	mg/kg	U	U	0	1
2866	SRC-CU004-FI000036-024031	NULL	AROCLOR 1254	11097-69-1	NULL	NULL	mg/kg	0.0049	0.0049	0.012	0.012	mg/kg	U	U	0	1
2867	SRC-CU004-FI000036-024031	NULL	AROCLOR 1260	11096-82-5	NULL	NULL	mg/kg	0.0049	0.0049	0.012	0.012	mg/kg	U	U	0	1
2868	SRC-CU004-FI000036-024031	NULL	Moisture Content	WC002	19	19	%	0.02	0.02	0.02	0.02	%	NULL	NULL	1	1
2869	SRC-CU004-FI000036-024031	NULL	Total PCBs	1336-36-3	0.0177	0.0177	mg/kg	0.0049	0.0049	0.048	0.048	mg/kg	J	J	1	1
2870	SRC-CU004-FI000036-024031	NULL	Tri+ PCBs	TRI_PLUS_PCB	0.01216685	0.01216685	mg/kg	0.0049	0.0049	0.0049	0.0049	mg/kg	NULL	NULL	1	1
2871	SRC-CU004-SI000036-000006	NULL	AROCLOR 1016	12674-11-2	NULL	NULL	mg/kg	0.014	0.014	0.034	0.034	mg/kg	U	U	0	1
2872	SRC-CU004-SI000036-000006	NULL	AROCLOR 1221	11104-28-2	0.61	0.61	mg/kg	0.014	0.014	0.034	0.034	mg/kg	NULL	NULL	1	1
2873	SRC-CU004-SI000036-000006	NULL	AROCLOR 1232	11141-16-5	NULL	NULL	mg/kg	0.014	0.014	0.034	0.034	mg/kg	U	U	0	1
2874	SRC-CU004-SI000036-000006	NULL	AROCLOR 1242	53469-21-9	0.16	0.16	mg/kg	0.014	0.014	0.034	0.034	mg/kg	NULL	NULL	1	1
2875	SRC-CU004-SI000036-000006	NULL	AROCLOR 1248	12672-29-6	NULL	NULL	mg/kg	0.014	0.014	0.034	0.034	mg/kg	U	U	0	1
2876	SRC-CU004-SI000036-000006	NULL	AROCLOR 1254	11097-69-1	NULL	NULL	mg/kg	0.014	0.014	0.034	0.034	mg/kg	U	U	0	1
2877	SRC-CU004-SI000036-000006	NULL	AROCLOR 1260	11096-82-5	NULL	NULL	mg/kg	0.014	0.014	0.034	0.034	mg/kg	U	U	0	1
2878	SRC-CU004-SI000036-000006	NULL	Moisture Content	WC002	12	12	%	0.019	0.019	0.019	0.019	%	NULL	NULL	1	1
2879	SRC-CU004-SI000036-000006	NULL	Total PCBs	1336-36-3	0.77	0.77	mg/kg	0.014	0.014	0.13	0.13	mg/kg	NULL	NULL	1	1
2880	SRC-CU004-SI000036-000006	NULL	Tri+ PCBs	TRI_PLUS_PCB	0.230595	0.230595	mg/kg	0.014	0.014	0.014	0.014	mg/kg	NULL	NULL	1	1
2881	SRC-CU004-SI000036-006012	NULL	AROCLOR 1016	12674-11-2	NULL	NULL	mg/kg	0.003	0.003	0.011	0.011	mg/kg	U	U	0	1
2882	SRC-CU004-SI000036-006012	NULL	AROCLOR 1221	11104-28-2	0.051	0.051	mg/kg	0.003	0.003	0.011	0.011	mg/kg	NULL	NULL	1	1
2883	SRC-CU004-SI000036-006012	NULL	AROCLOR 1232	11141-16-5	NULL	NULL	mg/kg	0.003	0.003	0.011	0.011	mg/kg	U	U	0	1
2884	SRC-CU004-SI000036-006012	NULL	AROCLOR 1242	53469-21-9	0.016	0.016	mg/kg	0.003	0.003	0.011	0.011	mg/kg	NULL	NULL	1	1
2885	SRC-CU004-SI000036-006012	NULL	AROCLOR 1248	12672-29-6	NULL	NULL	mg/kg	0.003	0.003	0.011	0.011	mg/kg	U	U	0	1
2886	SRC-CU004-SI000036-006012	NULL	AROCLOR 1254	11097-69-1	NULL	NULL	mg/kg	0.003	0.003	0.011	0.011	mg/kg	U	U	0	1
2887	SRC-CU004-SI000036-006012	NULL	AROCLOR 1260	11096-82-5	NULL	NULL	mg/kg	0.003	0.003	0.011	0.011	mg/kg	U	U	0	1
2888	SRC-CU004-SI000036-006012	NULL	Moisture Content	WC002	12.4	12.4	%	1	1	1	1	%	NULL	NULL	1	1
2889	SRC-CU004-SI000036-006012	NULL	Total PCBs	1336-36-3	0.067	0.067	mg/kg	0.003	0.003	0.046	0.046	mg/kg	NULL	NULL	1	1
2890	SRC-CU004-SI000036-006012	NULL	Tri+ PCBs	TRI_PLUS_PCB	0.0224455	0.0224455	mg/kg	0.003	0.003	0.003	0.003	mg/kg	NULL	NULL	1	1
2891	SRC-CU004-SI000036-012018	NULL	AROCLOR 1016	12674-11-2	NULL	NULL	mg/kg	0.003	0.003	0.011	0.011	mg/kg	U	U	0	1
2892	SRC-CU004-SI000036-012018	NULL	AROCLOR 1221	11104-28-2	0.029	0.029	mg/kg	0.003	0.003	0.011	0.011	mg/kg	NULL	NULL	1	1
2893	SRC-CU004-SI000036-012018	NULL	AROCLOR 1232	11141-16-5	NULL	NULL	mg/kg	0.003	0.003	0.011	0.011	mg/kg	U	U	0	1
2894	SRC-CU004-SI000036-012018	NULL	AROCLOR 1242	53469-21-9	0.0086	0.0086	mg/kg	0.003	0.003	0.011	0.011	mg/kg	J	J	1	1
2895	SRC-CU004-SI000036-012018	NULL	AROCLOR 1248	12672-29-6	NULL	NULL	mg/kg	0.003	0.003	0.011	0.011	mg/kg	U	U	0	1
2896	SRC-CU004-SI000036-012018	NULL	AROCLOR 1254	11097-69-1	NULL	NULL	mg/kg	0.003	0.003	0.011	0.011	mg/kg	U	U	0	1
2897	SRC-CU004-SI000036-012018	NULL	AROCLOR 1260	11096-82-5	NULL	NULL	mg/kg	0.003	0.003	0.011	0.011	mg/kg	U	U	0	1
2898	SRC-CU004-SI000036-012018	NULL	Moisture Content	WC002	13	13	%	1	1	1	1	%	NULL	NULL	1	1
2899	SRC-CU004-SI000036-012018	NULL	Total PCBs	1336-36-3	0.038	0.038	mg/kg	0.003	0.003	0.046	0.046	mg/kg	J	J	1	1
2900	SRC-CU004-SI000036-012018	NULL	Tri+ PCBs	TRI_PLUS_PCB	0.0128965	0.0128965	mg/kg	0.003	0.003	0.003	0.003	mg/kg	NULL	NULL	1	1
2901	SRC-CU004-SI000036-018024	NULL	AROCLOR 1016	12674-11-2	NULL	NULL	mg/kg	0.003	0.003	0.012	0.012	mg/kg	U	U	0	1
2902	SRC-CU004-SI000036-018024	NULL	AROCLOR 1221	11104-28-2	NULL	NULL	mg/kg	0.003	0.003	0.012	0.012	mg/kg	U	U	0	1
2903	SRC-CU004-SI000036-018024	NULL	AROCLOR 1232	11141-16-5	NULL	NULL	mg/kg	0.003	0.003	0.012	0.012	mg/kg	U	U	0	1
2904	SRC-CU004-SI000036-018024	NULL	AROCLOR 1242	53469-21-9	NULL	NULL	mg/kg	0.003	0.003	0.012	0.012	mg/kg	U	U	0	1
2905	SRC-CU004-SI000036-018024	NULL	AROCLOR 1248	12672-29-6	NULL	NULL	mg/kg	0.003	0.003	0.012	0.012	mg/kg	U	U	0	1
2906	SRC-CU004-SI000036-018024	NULL	AROCLOR 1254	11097-69-1	NULL	NULL	mg/kg	0.003	0.003	0.012	0.012	mg/kg	U	U	0	1
2907	SRC-CU004-SI000036-018024	NULL	AROCLOR 1260	11096-82-5	NULL	NULL	mg/kg	0.003	0.003	0.012	0.012	mg/kg	U	U	0	1
2908	SRC-CU004-SI000036-018024	NULL	Moisture Content	WC002	13.7	13.7	%	1	1	1	1	%	NULL	NULL	1	1
2909	SRC-CU004-SI000036-018024	NULL	Total PCBs	1336-36-3	NULL	NULL	mg/kg	0.003	0.003	0.046	0.046	mg/kg	U	U	0	1
2910	SRC-CU004-SI000036-018024	NULL	Tri+ PCBs	TRI_PLUS_PCB	0.0028845	0.0028845	mg/kg	0.003	0.003	0.003	0.003	mg/kg	NULL	U	0	1
2911	SRC-CU004-FI000037-000006	NULL	AROCLOR 1016	12674-11-2	NULL	NULL	mg/kg	1.5	1.5	3.6	3.6	mg/kg	U	U	0	1
2912	SRC-CU004-FI000037-000006	NULL	AROCLOR 1221	11104-28-2	160	160	mg/kg	1.5	1.5	3.6	3.6	mg/kg	NULL	NULL	1	1
2913	SRC-CU004-FI000037-000006	NULL	AROCLOR 1232	11141-16-5	NULL	NULL	mg/kg	1.5	1.5	3.6	3.6	mg/kg	U	U	0	1
2914	SRC-CU004-FI000037-000006	NULL	AROCLOR 1242	53469-21-9	19	19	mg/kg	1.5	1.5	3.6	3.6	mg/kg	NULL	NULL	1	1
2915	SRC-CU004-FI000037-000006	NULL	AROCLOR 1248	12672-29-6	NULL	NULL	mg/kg	1.5	1.5	3.6	3.6	mg/kg	U	U	0	1
2916	SRC-CU004-FI000037-000006	NULL	AROCLOR 1254	11097-69-1	NULL	NULL	mg/kg	1.5	1.5	3.6	3.6	mg/kg	U	U	0	1
2917	SRC-CU004-FI000037-000006	NULL	AROCLOR 1260	11096-82-5	NULL	NULL	mg/kg	1.5	1.5	3.6	3.6	mg/kg	U	U	0	1
2918	SRC-CU004-FI000037-000006	NULL	Moisture Content	WC002	45	45	%	0.02	0.02	0.02	0.02	%	NULL	NULL	1	1
2919	SRC-CU004-FI000037-000006	NULL	Total PCBs	1336-36-3	179	179	mg/kg	1.5	1.5	14	14	mg/kg	NULL	J	1	1
2920	SRC-CU004-FI000037-000006	NULL	Tri+ PCBs	TRI_PLUS_PCB	38.95625	38.95625	mg/kg	1.5	1.5	1.5	1.5	mg/kg	NULL	NULL	1	1
2921	SRC-CU004-FI000037-006012	NULL	AROCLOR 1016	12674-11-2	NULL	NULL	mg/kg	2.6	2.6	10	10	mg/kg	U	U	0	1
2922	SRC-CU004-FI000037-006012	NULL	AROCLOR 1221	11104-28-2	270	270	mg/kg	2.6	2.6	10	10	mg/kg	NULL	NULL	1	1
2923	SRC-CU004-FI000037-006012	NULL	AROCLOR 1232	11141-16-5	NULL	NULL	mg/kg	2.6	2.6	10	10	mg/kg	U	U	0	1
2924	SRC-CU004-FI000037-006012	NULL	AROCLOR 1242	53469-21-9	46	46	mg/kg	2.6	2.6	10	10	mg/kg	NULL	NULL	1	1
2925	SRC-CU004-FI000037-006012	NULL	AROCLOR 1248	12672-29-6	NULL	NULL	mg/kg	2.6	2.6	10	10	mg/kg	U	U	0	1

Row ID	cu_id	node_id	dredge_pass	core_id	location_type	x_coord	y_coord	coord_system	sample_dt	collection_method	sample_name	sample_type	start_depth	end_depth	depth_unit
2926	RLC-CU004	SRN-CU004-037	Inventory	SRC-CU004-FI000037	Sediment Residual Core Location	735815.35	1612809.75	New York State Plane East (ft) NAD 83	9/27/09 10:56	Core	SRC-CU004-FI000037-006012	ENV	6	12	in
2927	RLC-CU004	SRN-CU004-037	Inventory	SRC-CU004-FI000037	Sediment Residual Core Location	735815.35	1612809.75	New York State Plane East (ft) NAD 83	9/27/09 10:56	Core	SRC-CU004-FI000037-006012	ENV	6	12	in
2928	RLC-CU004	SRN-CU004-037	Inventory	SRC-CU004-FI000037	Sediment Residual Core Location	735815.35	1612809.75	New York State Plane East (ft) NAD 83	9/27/09 10:56	Core	SRC-CU004-FI000037-006012	ENV	6	12	in
2929	RLC-CU004	SRN-CU004-037	Inventory	SRC-CU004-FI000037	Sediment Residual Core Location	735815.35	1612809.75	New York State Plane East (ft) NAD 83	9/27/09 10:56	Core	SRC-CU004-FI000037-006012	ENV	6	12	in
2930	RLC-CU004	SRN-CU004-037	Inventory	SRC-CU004-FI000037	Sediment Residual Core Location	735815.35	1612809.75	New York State Plane East (ft) NAD 83	9/27/09 10:56	Core	SRC-CU004-FI000037-006012	ENV	6	12	in
2931	RLC-CU004	SRN-CU004-037	Inventory	SRC-CU004-FI000037	Sediment Residual Core Location	735815.35	1612809.75	New York State Plane East (ft) NAD 83	9/27/09 10:56	Core	SRC-CU004-FI000037-012018	ENV	12	18	in
2932	RLC-CU004	SRN-CU004-037	Inventory	SRC-CU004-FI000037	Sediment Residual Core Location	735815.35	1612809.75	New York State Plane East (ft) NAD 83	9/27/09 10:56	Core	SRC-CU004-FI000037-012018	ENV	12	18	in
2933	RLC-CU004	SRN-CU004-037	Inventory	SRC-CU004-FI000037	Sediment Residual Core Location	735815.35	1612809.75	New York State Plane East (ft) NAD 83	9/27/09 10:56	Core	SRC-CU004-FI000037-012018	ENV	12	18	in
2934	RLC-CU004	SRN-CU004-037	Inventory	SRC-CU004-FI000037	Sediment Residual Core Location	735815.35	1612809.75	New York State Plane East (ft) NAD 83	9/27/09 10:56	Core	SRC-CU004-FI000037-012018	ENV	12	18	in
2935	RLC-CU004	SRN-CU004-037	Inventory	SRC-CU004-FI000037	Sediment Residual Core Location	735815.35	1612809.75	New York State Plane East (ft) NAD 83	9/27/09 10:56	Core	SRC-CU004-FI000037-012018	ENV	12	18	in
2936	RLC-CU004	SRN-CU004-037	Inventory	SRC-CU004-FI000037	Sediment Residual Core Location	735815.35	1612809.75	New York State Plane East (ft) NAD 83	9/27/09 10:56	Core	SRC-CU004-FI000037-012018	ENV	12	18	in
2937	RLC-CU004	SRN-CU004-037	Inventory	SRC-CU004-FI000037	Sediment Residual Core Location	735815.35	1612809.75	New York State Plane East (ft) NAD 83	9/27/09 10:56	Core	SRC-CU004-FI000037-012018	ENV	12	18	in
2938	RLC-CU004	SRN-CU004-037	Inventory	SRC-CU004-FI000037	Sediment Residual Core Location	735815.35	1612809.75	New York State Plane East (ft) NAD 83	9/27/09 10:56	Core	SRC-CU004-FI000037-012018	ENV	12	18	in
2939	RLC-CU004	SRN-CU004-037	Inventory	SRC-CU004-FI000037	Sediment Residual Core Location	735815.35	1612809.75	New York State Plane East (ft) NAD 83	9/27/09 10:56	Core	SRC-CU004-FI000037-012018	ENV	12	18	in
2940	RLC-CU004	SRN-CU004-037	Inventory	SRC-CU004-FI000037	Sediment Residual Core Location	735815.35	1612809.75	New York State Plane East (ft) NAD 83	9/27/09 10:56	Core	SRC-CU004-FI000037-012018	ENV	12	18	in
2941	RLC-CU004	SRN-CU004-037	Inventory	SRC-CU004-FI000037	Sediment Residual Core Location	735815.35	1612809.75	New York State Plane East (ft) NAD 83	9/27/09 10:56	Core	SRC-CU004-FI000037-018024	ENV	18	24	in
2942	RLC-CU004	SRN-CU004-037	Inventory	SRC-CU004-FI000037	Sediment Residual Core Location	735815.35	1612809.75	New York State Plane East (ft) NAD 83	9/27/09 10:56	Core	SRC-CU004-FI000037-018024	ENV	18	24	in
2943	RLC-CU004	SRN-CU004-037	Inventory	SRC-CU004-FI000037	Sediment Residual Core Location	735815.35	1612809.75	New York State Plane East (ft) NAD 83	9/27/09 10:56	Core	SRC-CU004-FI000037-018024	ENV	18	24	in
2944	RLC-CU004	SRN-CU004-037	Inventory	SRC-CU004-FI000037	Sediment Residual Core Location	735815.35	1612809.75	New York State Plane East (ft) NAD 83	9/27/09 10:56	Core	SRC-CU004-FI000037-018024	ENV	18	24	in
2945	RLC-CU004	SRN-CU004-037	Inventory	SRC-CU004-FI000037	Sediment Residual Core Location	735815.35	1612809.75	New York State Plane East (ft) NAD 83	9/27/09 10:56	Core	SRC-CU004-FI000037-018024	ENV	18	24	in
2946	RLC-CU004	SRN-CU004-037	Inventory	SRC-CU004-FI000037	Sediment Residual Core Location	735815.35	1612809.75	New York State Plane East (ft) NAD 83	9/27/09 10:56	Core	SRC-CU004-FI000037-018024	ENV	18	24	in
2947	RLC-CU004	SRN-CU004-037	Inventory	SRC-CU004-FI000037	Sediment Residual Core Location	735815.35	1612809.75	New York State Plane East (ft) NAD 83	9/27/09 10:56	Core	SRC-CU004-FI000037-018024	ENV	18	24	in
2948	RLC-CU004	SRN-CU004-037	Inventory	SRC-CU004-FI000037	Sediment Residual Core Location	735815.35	1612809.75	New York State Plane East (ft) NAD 83	9/27/09 10:56	Core	SRC-CU004-FI000037-018024	ENV	18	24	in
2949	RLC-CU004	SRN-CU004-037	Inventory	SRC-CU004-FI000037	Sediment Residual Core Location	735815.35	1612809.75	New York State Plane East (ft) NAD 83	9/27/09 10:56	Core	SRC-CU004-FI000037-018024	ENV	18	24	in
2950	RLC-CU004	SRN-CU004-037	Inventory	SRC-CU004-FI000037	Sediment Residual Core Location	735815.35	1612809.75	New York State Plane East (ft) NAD 83	9/27/09 10:56	Core	SRC-CU004-FI000037-018024	ENV	18	24	in
2951	RLC-CU004	SRN-CU004-037	Inventory	SRC-CU004-FI000037	Sediment Residual Core Location	735815.35	1612809.75	New York State Plane East (ft) NAD 83	9/27/09 10:56	Core	SRC-CU004-FI000037-024027	ENV	24	27	in
2952	RLC-CU004	SRN-CU004-037	Inventory	SRC-CU004-FI000037	Sediment Residual Core Location	735815.35	1612809.75	New York State Plane East (ft) NAD 83	9/27/09 10:56	Core	SRC-CU004-FI000037-024027	ENV	24	27	in
2953	RLC-CU004	SRN-CU004-037	Inventory	SRC-CU004-FI000037	Sediment Residual Core Location	735815.35	1612809.75	New York State Plane East (ft) NAD 83	9/27/09 10:56	Core	SRC-CU004-FI000037-024027	ENV	24	27	in
2954	RLC-CU004	SRN-CU004-037	Inventory	SRC-CU004-FI000037	Sediment Residual Core Location	735815.35	1612809.75	New York State Plane East (ft) NAD 83	9/27/09 10:56	Core	SRC-CU004-FI000037-024027	ENV	24	27	in
2955	RLC-CU004	SRN-CU004-037	Inventory	SRC-CU004-FI000037	Sediment Residual Core Location	735815.35	1612809.75	New York State Plane East (ft) NAD 83	9/27/09 10:56	Core	SRC-CU004-FI000037-024027	ENV	24	27	in
2956	RLC-CU004	SRN-CU004-037	Inventory	SRC-CU004-FI000037	Sediment Residual Core Location	735815.35	1612809.75	New York State Plane East (ft) NAD 83	9/27/09 10:56	Core	SRC-CU004-FI000037-024027	ENV	24	27	in
2957	RLC-CU004	SRN-CU004-037	Inventory	SRC-CU004-FI000037	Sediment Residual Core Location	735815.35	1612809.75	New York State Plane East (ft) NAD 83	9/27/09 10:56	Core	SRC-CU004-FI000037-024027	ENV	24	27	in
2958	RLC-CU004	SRN-CU004-037	Inventory	SRC-CU004-FI000037	Sediment Residual Core Location	735815.35	1612809.75	New York State Plane East (ft) NAD 83	9/27/09 10:56	Core	SRC-CU004-FI000037-024027	ENV	24	27	in
2959	RLC-CU004	SRN-CU004-037	Inventory	SRC-CU004-FI000037	Sediment Residual Core Location	735815.35	1612809.75	New York State Plane East (ft) NAD 83	9/27/09 10:56	Core	SRC-CU004-FI000037-024027	ENV	24	27	in
2960	RLC-CU004	SRN-CU004-037	Inventory	SRC-CU004-FI000037	Sediment Residual Core Location	735815.35	1612809.75	New York State Plane East (ft) NAD 83	9/27/09 10:56	Core	SRC-CU004-FI000037-024027	ENV	24	27	in
2961	RLC-CU004	SRN-CU004-037	Second Inventory	SRC-CU004-SI000037	Sediment Residual Core Location	735822.33	1612804.94	New York State Plane East (ft) NAD 83	10/21/09 12:21	Core	SRC-CU004-SI000037-000006	ENV	0	6	in
2962	RLC-CU004	SRN-CU004-037	Second Inventory	SRC-CU004-SI000037	Sediment Residual Core Location	735822.33	1612804.94	New York State Plane East (ft) NAD 83	10/21/09 12:21	Core	SRC-CU004-SI000037-000006	ENV	0	6	in
2963	RLC-CU004	SRN-CU004-037	Second Inventory	SRC-CU004-SI000037	Sediment Residual Core Location	735822.33	1612804.94	New York State Plane East (ft) NAD 83	10/21/09 12:21	Core	SRC-CU004-SI000037-000006	ENV	0	6	in
2964	RLC-CU004	SRN-CU004-037	Second Inventory	SRC-CU004-SI000037	Sediment Residual Core Location	735822.33	1612804.94	New York State Plane East (ft) NAD 83	10/21/09 12:21	Core	SRC-CU004-SI000037-000006	ENV	0	6	in
2965	RLC-CU004	SRN-CU004-037	Second Inventory	SRC-CU004-SI000037	Sediment Residual Core Location	735822.33	1612804.94	New York State Plane East (ft) NAD 83	10/21/09 12:21	Core	SRC-CU004-SI000037-000006	ENV	0	6	in
2966	RLC-CU004	SRN-CU004-037	Second Inventory	SRC-CU004-SI000037	Sediment Residual Core Location	735822.33	1612804.94	New York State Plane East (ft) NAD 83	10/21/09 12:21	Core	SRC-CU004-SI000037-000006	ENV	0	6	in
2967	RLC-CU004	SRN-CU004-037	Second Inventory	SRC-CU004-SI000037	Sediment Residual Core Location	735822.33	1612804.94	New York State Plane East (ft) NAD 83	10/21/09 12:21	Core	SRC-CU004-SI000037-000006	ENV	0	6	in
2968	RLC-CU004	SRN-CU004-037	Second Inventory	SRC-CU004-SI000037	Sediment Residual Core Location	735822.33	1612804.94	New York State Plane East (ft) NAD 83	10/21/09 12:21	Core	SRC-CU004-SI000037-000006	ENV	0	6	in
2969	RLC-CU004	SRN-CU004-037	Second Inventory	SRC-CU004-SI000037	Sediment Residual Core Location	735822.33	1612804.94	New York State Plane East (ft) NAD 83	10/21/09 12:21	Core	SRC-CU004-SI000037-000006	ENV	0	6	in
2970	RLC-CU004	SRN-CU004-037	Second Inventory	SRC-CU004-SI000037	Sediment Residual Core Location	735822.33	1612804.94	New York State Plane East (ft) NAD 83	10/21/09 12:21	Core	SRC-CU004-SI000037-000006	ENV	0	6	in
2971	RLC-CU004	SRN-CU004-037	Second Inventory	SRC-CU004-SI000037	Sediment Residual Core Location	735822.33	1612804.94	New York State Plane East (ft) NAD 83	10/21/09 12:21	Core	SRC-CU004-SI000037-006012	ENV	6	12	in
2972	RLC-CU004	SRN-CU004-037	Second Inventory	SRC-CU004-SI000037	Sediment Residual Core Location	735822.33	1612804.94	New York State Plane East (ft) NAD 83	10/21/09 12:21	Core	SRC-CU004-SI000037-006012	ENV	6	12	in
2973	RLC-CU004	SRN-CU004-037	Second Inventory	SRC-CU004-SI000037	Sediment Residual Core Location	735822.33	1612804.94	New York State Plane East (ft) NAD 83	10/21/09 12:21	Core	SRC-CU004-SI000037-006012	ENV	6	12	in
2974	RLC-CU004	SRN-CU004-037	Second Inventory	SRC-CU004-SI000037	Sediment Residual Core Location	735822.33	1612804.94	New York State Plane East (ft) NAD 83	10/21/09 12:21	Core	SRC-CU004-SI000037-006012	ENV	6	12	in
2975	RLC-CU004	SRN-CU004-037	Second Inventory	SRC-CU004-SI000037	Sediment Residual Core Location	735822.33	1612804.94	New York State Plane East (ft) NAD 83	10/21/09 12:21	Core	SRC-CU004-SI000037-006012	ENV	6	12	in
2976	RLC-CU004	SRN-CU004-037	Second Inventory	SRC-CU004-SI000037	Sediment Residual Core Location	735822.33	1612804.94	New York State Plane East (ft) NAD 83	10/21/09 12:21	Core	SRC-CU004-SI000037-006012	ENV	6	12	in
2977	RLC-CU004	SRN-CU004-037	Second Inventory	SRC-CU004-SI000037	Sediment Residual Core Location	735822.33	1612804.94	New York State Plane East (ft) NAD 83	10/21/09 12:21	Core	SRC-CU004-SI000037-006012	ENV	6	12	in
2978	RLC-CU004	SRN-CU004-037	Second Inventory	SRC-CU004-SI000037	Sediment Residual Core Location	735822.33	1612804.94	New York State Plane East (ft) NAD 83	10/21/09 12:21	Core	SRC-CU004-SI000037-006012	ENV	6	12	in
2979	RLC-CU004	SRN-CU004-037	Second Inventory	SRC-CU004-SI000037	Sediment Residual Core Location	735822.33	1612804.94	New York State Plane East (ft) NAD 83	10/21/09 12:21	Core	SRC-CU004-SI000037-006012	ENV	6	12	in
2980	RLC-CU004	SRN-CU004-037	Second Inventory	SRC-CU004-SI000037	Sediment Residual Core Location	735822.33	1612804.94	New York State Plane East (ft) NAD 83	10/21/09 12:21	Core	SRC-CU004-SI000037-006012	ENV	6	12	in
2981	RLC-CU004	SRN-CU004-037	Second Inventory	SRC-CU004-SI000037	Sediment Residual Core Location	735822.33	1612804.94	New York State Plane East (ft) NAD 83	10/21/09 12:21	Core	SRC-CU004-SI000037-012018	ENV	12	18	in
2982	RLC-CU004	SRN-CU004-037	Second Inventory	SRC-CU004-SI000037	Sediment Residual Core Location	735822.33	1612804.94	New York State Plane East (ft) NAD 83	10/21/09 12:21	Core	SRC-CU004-SI000037-012018	ENV	12	18	in
2983	RLC-CU004	SRN-CU004-037	Second Inventory	SRC-CU004-SI000037	Sediment Residual Core Location	735822.33	1612804.94	New York State Plane East (ft) NAD 83	10/21/09 12:21	Core	SRC-CU004-SI000037-012018	ENV	12	18	in
2984	RLC-CU004	SRN-CU004-037	Second Inventory	SRC-CU004-SI000037	Sediment Residual Core Location	735822.33	1612804.94	New York State Plane East (ft) NAD 83	10/21/09 12:21	Core	SRC-CU004-SI000037-012018	ENV	12	18	in
2985	RLC-CU004	SRN-CU004-037	Second Inventory	SRC-CU004-SI000037	Sediment Residual Core Location	735822.33	1612804.94	New York State Plane East (ft) NAD 83	10/21/09 12:21	Core	SRC-CU004-SI000037-012018	ENV	12	18	in
2986	RLC-CU004	SRN-CU004-037	Second Inventory	SRC-CU004-SI000037	Sediment Residual Core Location	735822.33	1612804.94	New York State Plane East (ft) NAD 83	10/21/09 12:21	Core	SRC-CU004-SI000037-012018	ENV	12	18	in
2987	RLC-CU004	SRN-CU004-037	Second Inventory	SRC-CU004-SI000037	Sediment Residual Core Location	735822.33	1612804.94	New York State Plane East (ft) NAD 83	10/21/09 12:21	Core	SRC-CU004-SI000037-012018	ENV	12	18	in
2988	RLC-CU004	SRN-CU004-037	Second Inventory	SRC-CU004-SI000037	Sediment Residual Core Location	735822.33	1612804.94	New York State Plane East (ft) NAD 83	10/21/09 12:21	Core	SRC-CU004-SI000037-012018	ENV	12	18	in
2989	RLC-CU004	SRN-CU004-037	Second Inventory	SRC-CU004-SI000037	Sediment Residual Core Location	735822.33	1612804.94	New York State Plane East (ft) NAD 83	10/21/09 12:21	Core	SRC-CU004-SI000037-012018	ENV	12	18	in
2990	RLC-CU004	SRN-CU004-037	Second Inventory	SRC-CU004-SI000037	Sediment Residual Core Location	735822.33	1612804.94	New York State Plane East (ft) NAD 83	10/21/09 12:21	Core	SRC-CU004-SI000037-012018	ENV	12	18	in

Row ID	sample_name	dup_parent_sample_name	analyte_name	cas_rn	Lab_Reported_Result	Verified_Result	result_unit	Lab_Reported_MDL	Verified_MDL	Lab_Reported_RL	Verified_RL	limit_unit	Lab_Reported_Qualifier	Verified_Qualifier	Detected	Reportable
2926	SRC-CU004-FI000037-006012	NULL	AROCLOR 1254	11097-69-1	9.9	9.9	mg/kg	2.6	2.6	10	10	mg/kg	J	J	1	1
2927	SRC-CU004-FI000037-006012	NULL	AROCLOR 1260	11096-82-5	NULL	NULL	mg/kg	2.6	2.6	10	10	mg/kg	U	U	0	1
2928	SRC-CU004-FI000037-006012	NULL	Moisture Content	WC002	49.9	49.9	%	1	1	1	1	%	NULL	NULL	1	1
2929	SRC-CU004-FI000037-006012	NULL	Total PCBs	1336-36-3	330	330	mg/kg	2.6	2.6	40	40	mg/kg	NULL	NULL	1	1
2930	SRC-CU004-FI000037-006012	NULL	Tri+ PCBs	TRI_PLUS_PCB	85.9405	85.9405	mg/kg	2.6	2.6	2.6	2.6	mg/kg	NULL	NULL	1	1
2931	SRC-CU004-FI000037-012018	NULL	AROCLOR 1016	12674-11-2	NULL	NULL	mg/kg	2.2	2.2	8.3	8.3	mg/kg	U	U	0	1
2932	SRC-CU004-FI000037-012018	NULL	AROCLOR 1221	11104-28-2	200	200	mg/kg	2.2	2.2	8.3	8.3	mg/kg	NULL	NULL	1	1
2933	SRC-CU004-FI000037-012018	NULL	AROCLOR 1232	11141-16-5	NULL	NULL	mg/kg	2.2	2.2	8.3	8.3	mg/kg	U	U	0	1
2934	SRC-CU004-FI000037-012018	NULL	AROCLOR 1242	53469-21-9	37	37	mg/kg	2.2	2.2	8.3	8.3	mg/kg	NULL	NULL	1	1
2935	SRC-CU004-FI000037-012018	NULL	AROCLOR 1248	12672-29-6	NULL	NULL	mg/kg	2.2	2.2	8.3	8.3	mg/kg	U	U	0	1
2936	SRC-CU004-FI000037-012018	NULL	AROCLOR 1254	11097-69-1	11	11	mg/kg	2.2	2.2	8.3	8.3	mg/kg	NULL	NULL	1	1
2937	SRC-CU004-FI000037-012018	NULL	AROCLOR 1260	11096-82-5	NULL	NULL	mg/kg	2.2	2.2	8.3	8.3	mg/kg	U	U	0	1
2938	SRC-CU004-FI000037-012018	NULL	Moisture Content	WC002	39.7	39.7	%	1	1	1	1	%	NULL	NULL	1	1
2939	SRC-CU004-FI000037-012018	NULL	Total PCBs	1336-36-3	250	250	mg/kg	2.2	2.2	33	33	mg/kg	NULL	NULL	1	1
2940	SRC-CU004-FI000037-012018	NULL	Tri+ PCBs	TRI_PLUS_PCB	69.56	69.56	mg/kg	2.2	2.2	2.2	2.2	mg/kg	NULL	NULL	1	1
2941	SRC-CU004-FI000037-018024	NULL	AROCLOR 1016	12674-11-2	NULL	NULL	mg/kg	0.018	0.018	0.068	0.068	mg/kg	U	U	0	1
2942	SRC-CU004-FI000037-018024	NULL	AROCLOR 1221	11104-28-2	2.3	2.3	mg/kg	0.018	0.018	0.068	0.068	mg/kg	NULL	NULL	1	1
2943	SRC-CU004-FI000037-018024	NULL	AROCLOR 1232	11141-16-5	NULL	NULL	mg/kg	0.018	0.018	0.068	0.068	mg/kg	U	U	0	1
2944	SRC-CU004-FI000037-018024	NULL	AROCLOR 1242	53469-21-9	0.76	0.76	mg/kg	0.018	0.018	0.068	0.068	mg/kg	NULL	NULL	1	1
2945	SRC-CU004-FI000037-018024	NULL	AROCLOR 1248	12672-29-6	NULL	NULL	mg/kg	0.018	0.018	0.068	0.068	mg/kg	U	U	0	1
2946	SRC-CU004-FI000037-018024	NULL	AROCLOR 1254	11097-69-1	NULL	NULL	mg/kg	0.018	0.018	0.068	0.068	mg/kg	U	U	0	1
2947	SRC-CU004-FI000037-018024	NULL	AROCLOR 1260	11096-82-5	NULL	NULL	mg/kg	0.018	0.018	0.068	0.068	mg/kg	U	U	0	1
2948	SRC-CU004-FI000037-018024	NULL	Moisture Content	WC002	26.9	26.9	%	1	1	1	1	%	NULL	NULL	1	1
2949	SRC-CU004-FI000037-018024	NULL	Total PCBs	1336-36-3	3.1	3.1	mg/kg	0.018	0.018	0.27	0.27	mg/kg	NULL	NULL	1	1
2950	SRC-CU004-FI000037-018024	NULL	Tri+ PCBs	TRI_PLUS_PCB	0.994155	0.994155	mg/kg	0.018	0.018	0.018	0.018	mg/kg	NULL	NULL	1	1
2951	SRC-CU004-FI000037-024027	NULL	AROCLOR 1016	12674-11-2	NULL	NULL	mg/kg	0.0049	0.0049	0.012	0.012	mg/kg	U	U	0	1
2952	SRC-CU004-FI000037-024027	NULL	AROCLOR 1221	11104-28-2	0.078	0.078	mg/kg	0.0049	0.0049	0.012	0.012	mg/kg	NULL	NULL	1	1
2953	SRC-CU004-FI000037-024027	NULL	AROCLOR 1232	11141-16-5	NULL	NULL	mg/kg	0.0049	0.0049	0.012	0.012	mg/kg	U	U	0	1
2954	SRC-CU004-FI000037-024027	NULL	AROCLOR 1242	53469-21-9	0.019	0.019	mg/kg	0.0049	0.0049	0.012	0.012	mg/kg	NULL	NULL	1	1
2955	SRC-CU004-FI000037-024027	NULL	AROCLOR 1248	12672-29-6	NULL	NULL	mg/kg	0.0049	0.0049	0.012	0.012	mg/kg	U	U	0	1
2956	SRC-CU004-FI000037-024027	NULL	AROCLOR 1254	11097-69-1	NULL	NULL	mg/kg	0.0049	0.0049	0.012	0.012	mg/kg	U	U	0	1
2957	SRC-CU004-FI000037-024027	NULL	AROCLOR 1260	11096-82-5	NULL	NULL	mg/kg	0.0049	0.0049	0.012	0.012	mg/kg	U	U	0	1
2958	SRC-CU004-FI000037-024027	NULL	Moisture Content	WC002	18	18	%	0.02	0.02	0.02	0.02	%	NULL	NULL	1	1
2959	SRC-CU004-FI000037-024027	NULL	Total PCBs	1336-36-3	0.097	0.097	mg/kg	0.0049	0.0049	0.047	0.047	mg/kg	NULL	NULL	1	1
2960	SRC-CU004-FI000037-024027	NULL	Tri+ PCBs	TRI_PLUS_PCB	0.02957175	0.02957175	mg/kg	0.0049	0.0049	0.0049	0.0049	mg/kg	NULL	NULL	1	1
2961	SRC-CU004-SI000037-000006	NULL	AROCLOR 1016	12674-11-2	NULL	NULL	mg/kg	1.2	1.2	2.9	2.9	mg/kg	U	U	0	1
2962	SRC-CU004-SI000037-000006	NULL	AROCLOR 1221	11104-28-2	64	64	mg/kg	1.2	1.2	2.9	2.9	mg/kg	NULL	NULL	1	1
2963	SRC-CU004-SI000037-000006	NULL	AROCLOR 1232	11141-16-5	NULL	NULL	mg/kg	1.2	1.2	2.9	2.9	mg/kg	U	U	0	1
2964	SRC-CU004-SI000037-000006	NULL	AROCLOR 1242	53469-21-9	9	9	mg/kg	1.2	1.2	2.9	2.9	mg/kg	NULL	NULL	1	1
2965	SRC-CU004-SI000037-000006	NULL	AROCLOR 1248	12672-29-6	NULL	NULL	mg/kg	1.2	1.2	2.9	2.9	mg/kg	U	U	0	1
2966	SRC-CU004-SI000037-000006	NULL	AROCLOR 1254	11097-69-1	NULL	NULL	mg/kg	1.2	1.2	2.9	2.9	mg/kg	U	U	0	1
2967	SRC-CU004-SI000037-000006	NULL	AROCLOR 1260	11096-82-5	NULL	NULL	mg/kg	1.2	1.2	2.9	2.9	mg/kg	U	U	0	1
2968	SRC-CU004-SI000037-000006	NULL	Moisture Content	WC002	31	31	%	0.018	0.018	0.018	0.018	%	NULL	NULL	1	1
2969	SRC-CU004-SI000037-000006	NULL	Total PCBs	1336-36-3	73	73	mg/kg	1.2	1.2	12	12	mg/kg	NULL	NULL	1	1
2970	SRC-CU004-SI000037-000006	NULL	Tri+ PCBs	TRI_PLUS_PCB	17.104	17.104	mg/kg	1.2	1.2	1.2	1.2	mg/kg	NULL	NULL	1	1
2971	SRC-CU004-SI000037-006012	NULL	AROCLOR 1016	12674-11-2	NULL	NULL	mg/kg	0.0032	0.0032	0.012	0.012	mg/kg	U	U	0	1
2972	SRC-CU004-SI000037-006012	NULL	AROCLOR 1221	11104-28-2	NULL	NULL	mg/kg	0.0032	0.0032	0.012	0.012	mg/kg	U	U	0	1
2973	SRC-CU004-SI000037-006012	NULL	AROCLOR 1232	11141-16-5	NULL	NULL	mg/kg	0.0032	0.0032	0.012	0.012	mg/kg	U	U	0	1
2974	SRC-CU004-SI000037-006012	NULL	AROCLOR 1242	53469-21-9	NULL	NULL	mg/kg	0.0032	0.0032	0.012	0.012	mg/kg	U	U	0	1
2975	SRC-CU004-SI000037-006012	NULL	AROCLOR 1248	12672-29-6	NULL	NULL	mg/kg	0.0032	0.0032	0.012	0.012	mg/kg	U	U	0	1
2976	SRC-CU004-SI000037-006012	NULL	AROCLOR 1254	11097-69-1	NULL	NULL	mg/kg	0.0032	0.0032	0.012	0.012	mg/kg	U	U	0	1
2977	SRC-CU004-SI000037-006012	NULL	AROCLOR 1260	11096-82-5	NULL	NULL	mg/kg	0.0032	0.0032	0.012	0.012	mg/kg	U	U	0	1
2978	SRC-CU004-SI000037-006012	NULL	Moisture Content	WC002	17.9	17.9	%	1	1	1	1	%	NULL	NULL	1	1
2979	SRC-CU004-SI000037-006012	NULL	Total PCBs	1336-36-3	NULL	NULL	mg/kg	0.0032	0.0032	0.049	0.049	mg/kg	U	U	0	1
2980	SRC-CU004-SI000037-006012	NULL	Tri+ PCBs	TRI_PLUS_PCB	0.0030768	0.0030768	mg/kg	0.0032	0.0032	0.0032	0.0032	mg/kg	NULL	U	0	1
2981	SRC-CU004-SI000037-012018	NULL	AROCLOR 1016	12674-11-2	NULL	NULL	mg/kg	0.0031	0.0031	0.012	0.012	mg/kg	U	U	0	1
2982	SRC-CU004-SI000037-012018	NULL	AROCLOR 1221	11104-28-2	NULL	NULL	mg/kg	0.0031	0.0031	0.012	0.012	mg/kg	U	U	0	1
2983	SRC-CU004-SI000037-012018	NULL	AROCLOR 1232	11141-16-5	NULL	NULL	mg/kg	0.0031	0.0031	0.012	0.012	mg/kg	U	U	0	1
2984	SRC-CU004-SI000037-012018	NULL	AROCLOR 1242	53469-21-9	NULL	NULL	mg/kg	0.0031	0.0031	0.012	0.012	mg/kg	U	U	0	1
2985	SRC-CU004-SI000037-012018	NULL	AROCLOR 1248	12672-29-6	NULL	NULL	mg/kg	0.0031	0.0031	0.012	0.012	mg/kg	U	U	0	1
2986	SRC-CU004-SI000037-012018	NULL	AROCLOR 1254	11097-69-1	NULL	NULL	mg/kg	0.0031	0.0031	0.012	0.012	mg/kg	U	U	0	1
2987	SRC-CU004-SI000037-012018	NULL	AROCLOR 1260	11096-82-5	NULL	NULL	mg/kg	0.0031	0.0031	0.012	0.012	mg/kg	U	U	0	1
2988	SRC-CU004-SI000037-012018	NULL	Moisture Content	WC002	16.8	16.8	%	1	1	1	1	%	NULL	NULL	1	1
2989	SRC-CU004-SI000037-012018	NULL	Total PCBs	1336-36-3	NULL	NULL	mg/kg	0.0031	0.0031	0.048	0.048	mg/kg	U	U	0	1
2990	SRC-CU004-SI000037-012018	NULL	Tri+ PCBs	TRI_PLUS_PCB	0.00298065	0.00298065	mg/kg	0.0031	0.0031	0.0031	0.0031	mg/kg	NULL	U	0	1

Row ID	cu_id	node_id	dredge_pass	core_id	location_type	x_coord	y_coord	coord_system	sample_dt	collection_method	sample_name	sample_type	start_depth	end_depth	depth_unit
2991	RLC-CU004	SRN-CU004-037	Second Inventory	SRC-CU004-SI000037	Sediment Residual Core Location	735822.33	1612804.94	New York State Plane East (ft) NAD 83	10/21/09 12:21	Core	SRC-CU004-SI000037-018024	ENV	18	24	in
2992	RLC-CU004	SRN-CU004-037	Second Inventory	SRC-CU004-SI000037	Sediment Residual Core Location	735822.33	1612804.94	New York State Plane East (ft) NAD 83	10/21/09 12:21	Core	SRC-CU004-SI000037-018024	ENV	18	24	in
2993	RLC-CU004	SRN-CU004-037	Second Inventory	SRC-CU004-SI000037	Sediment Residual Core Location	735822.33	1612804.94	New York State Plane East (ft) NAD 83	10/21/09 12:21	Core	SRC-CU004-SI000037-018024	ENV	18	24	in
2994	RLC-CU004	SRN-CU004-037	Second Inventory	SRC-CU004-SI000037	Sediment Residual Core Location	735822.33	1612804.94	New York State Plane East (ft) NAD 83	10/21/09 12:21	Core	SRC-CU004-SI000037-018024	ENV	18	24	in
2995	RLC-CU004	SRN-CU004-037	Second Inventory	SRC-CU004-SI000037	Sediment Residual Core Location	735822.33	1612804.94	New York State Plane East (ft) NAD 83	10/21/09 12:21	Core	SRC-CU004-SI000037-018024	ENV	18	24	in
2996	RLC-CU004	SRN-CU004-037	Second Inventory	SRC-CU004-SI000037	Sediment Residual Core Location	735822.33	1612804.94	New York State Plane East (ft) NAD 83	10/21/09 12:21	Core	SRC-CU004-SI000037-018024	ENV	18	24	in
2997	RLC-CU004	SRN-CU004-037	Second Inventory	SRC-CU004-SI000037	Sediment Residual Core Location	735822.33	1612804.94	New York State Plane East (ft) NAD 83	10/21/09 12:21	Core	SRC-CU004-SI000037-018024	ENV	18	24	in
2998	RLC-CU004	SRN-CU004-037	Second Inventory	SRC-CU004-SI000037	Sediment Residual Core Location	735822.33	1612804.94	New York State Plane East (ft) NAD 83	10/21/09 12:21	Core	SRC-CU004-SI000037-018024	ENV	18	24	in
2999	RLC-CU004	SRN-CU004-037	Second Inventory	SRC-CU004-SI000037	Sediment Residual Core Location	735822.33	1612804.94	New York State Plane East (ft) NAD 83	10/21/09 12:21	Core	SRC-CU004-SI000037-018024	ENV	18	24	in
3000	RLC-CU004	SRN-CU004-037	Second Inventory	SRC-CU004-SI000037	Sediment Residual Core Location	735822.33	1612804.94	New York State Plane East (ft) NAD 83	10/21/09 12:21	Core	SRC-CU004-SI000037-018024	ENV	18	24	in
3001	RLC-CU004	SRN-CU004-038	Inventory	SRC-CU004-FI000038	Sediment Residual Core Location	735900.41	1612802	New York State Plane East (ft) NAD 83	9/27/09 10:32	Core	SRC-CU004-FI000038-000006	ENV	0	6	in
3002	RLC-CU004	SRN-CU004-038	Inventory	SRC-CU004-FI000038	Sediment Residual Core Location	735900.41	1612802	New York State Plane East (ft) NAD 83	9/27/09 10:32	Core	SRC-CU004-FI000038-000006	ENV	0	6	in
3003	RLC-CU004	SRN-CU004-038	Inventory	SRC-CU004-FI000038	Sediment Residual Core Location	735900.41	1612802	New York State Plane East (ft) NAD 83	9/27/09 10:32	Core	SRC-CU004-FI000038-000006	ENV	0	6	in
3004	RLC-CU004	SRN-CU004-038	Inventory	SRC-CU004-FI000038	Sediment Residual Core Location	735900.41	1612802	New York State Plane East (ft) NAD 83	9/27/09 10:32	Core	SRC-CU004-FI000038-000006	ENV	0	6	in
3005	RLC-CU004	SRN-CU004-038	Inventory	SRC-CU004-FI000038	Sediment Residual Core Location	735900.41	1612802	New York State Plane East (ft) NAD 83	9/27/09 10:32	Core	SRC-CU004-FI000038-000006	ENV	0	6	in
3006	RLC-CU004	SRN-CU004-038	Inventory	SRC-CU004-FI000038	Sediment Residual Core Location	735900.41	1612802	New York State Plane East (ft) NAD 83	9/27/09 10:32	Core	SRC-CU004-FI000038-000006	ENV	0	6	in
3007	RLC-CU004	SRN-CU004-038	Inventory	SRC-CU004-FI000038	Sediment Residual Core Location	735900.41	1612802	New York State Plane East (ft) NAD 83	9/27/09 10:32	Core	SRC-CU004-FI000038-000006	ENV	0	6	in
3008	RLC-CU004	SRN-CU004-038	Inventory	SRC-CU004-FI000038	Sediment Residual Core Location	735900.41	1612802	New York State Plane East (ft) NAD 83	9/27/09 10:32	Core	SRC-CU004-FI000038-000006	ENV	0	6	in
3009	RLC-CU004	SRN-CU004-038	Inventory	SRC-CU004-FI000038	Sediment Residual Core Location	735900.41	1612802	New York State Plane East (ft) NAD 83	9/27/09 10:32	Core	SRC-CU004-FI000038-000006	ENV	0	6	in
3010	RLC-CU004	SRN-CU004-038	Inventory	SRC-CU004-FI000038	Sediment Residual Core Location	735900.41	1612802	New York State Plane East (ft) NAD 83	9/27/09 10:32	Core	SRC-CU004-FI000038-000006	ENV	0	6	in
3011	RLC-CU004	SRN-CU004-038	Inventory	SRC-CU004-FI000038	Sediment Residual Core Location	735900.41	1612802	New York State Plane East (ft) NAD 83	9/27/09 10:32	Core	SRC-CU004-FI000038-006012	ENV	6	12	in
3012	RLC-CU004	SRN-CU004-038	Inventory	SRC-CU004-FI000038	Sediment Residual Core Location	735900.41	1612802	New York State Plane East (ft) NAD 83	9/27/09 10:32	Core	SRC-CU004-FI000038-006012	ENV	6	12	in
3013	RLC-CU004	SRN-CU004-038	Inventory	SRC-CU004-FI000038	Sediment Residual Core Location	735900.41	1612802	New York State Plane East (ft) NAD 83	9/27/09 10:32	Core	SRC-CU004-FI000038-006012	ENV	6	12	in
3014	RLC-CU004	SRN-CU004-038	Inventory	SRC-CU004-FI000038	Sediment Residual Core Location	735900.41	1612802	New York State Plane East (ft) NAD 83	9/27/09 10:32	Core	SRC-CU004-FI000038-006012	ENV	6	12	in
3015	RLC-CU004	SRN-CU004-038	Inventory	SRC-CU004-FI000038	Sediment Residual Core Location	735900.41	1612802	New York State Plane East (ft) NAD 83	9/27/09 10:32	Core	SRC-CU004-FI000038-006012	ENV	6	12	in
3016	RLC-CU004	SRN-CU004-038	Inventory	SRC-CU004-FI000038	Sediment Residual Core Location	735900.41	1612802	New York State Plane East (ft) NAD 83	9/27/09 10:32	Core	SRC-CU004-FI000038-006012	ENV	6	12	in
3017	RLC-CU004	SRN-CU004-038	Inventory	SRC-CU004-FI000038	Sediment Residual Core Location	735900.41	1612802	New York State Plane East (ft) NAD 83	9/27/09 10:32	Core	SRC-CU004-FI000038-006012	ENV	6	12	in
3018	RLC-CU004	SRN-CU004-038	Inventory	SRC-CU004-FI000038	Sediment Residual Core Location	735900.41	1612802	New York State Plane East (ft) NAD 83	9/27/09 10:32	Core	SRC-CU004-FI000038-006012	ENV	6	12	in
3019	RLC-CU004	SRN-CU004-038	Inventory	SRC-CU004-FI000038	Sediment Residual Core Location	735900.41	1612802	New York State Plane East (ft) NAD 83	9/27/09 10:32	Core	SRC-CU004-FI000038-006012	ENV	6	12	in
3020	RLC-CU004	SRN-CU004-038	Inventory	SRC-CU004-FI000038	Sediment Residual Core Location	735900.41	1612802	New York State Plane East (ft) NAD 83	9/27/09 10:32	Core	SRC-CU004-FI000038-006012	ENV	6	12	in
3021	RLC-CU004	SRN-CU004-038	Inventory	SRC-CU004-FI000038	Sediment Residual Core Location	735900.41	1612802	New York State Plane East (ft) NAD 83	9/27/09 10:32	Core	SRC-CU004-FI000038-012014	ENV	12	14	in
3022	RLC-CU004	SRN-CU004-038	Inventory	SRC-CU004-FI000038	Sediment Residual Core Location	735900.41	1612802	New York State Plane East (ft) NAD 83	9/27/09 10:32	Core	SRC-CU004-FI000038-012014	ENV	12	14	in
3023	RLC-CU004	SRN-CU004-038	Inventory	SRC-CU004-FI000038	Sediment Residual Core Location	735900.41	1612802	New York State Plane East (ft) NAD 83	9/27/09 10:32	Core	SRC-CU004-FI000038-012014	ENV	12	14	in
3024	RLC-CU004	SRN-CU004-038	Inventory	SRC-CU004-FI000038	Sediment Residual Core Location	735900.41	1612802	New York State Plane East (ft) NAD 83	9/27/09 10:32	Core	SRC-CU004-FI000038-012014	ENV	12	14	in
3025	RLC-CU004	SRN-CU004-038	Inventory	SRC-CU004-FI000038	Sediment Residual Core Location	735900.41	1612802	New York State Plane East (ft) NAD 83	9/27/09 10:32	Core	SRC-CU004-FI000038-012014	ENV	12	14	in
3026	RLC-CU004	SRN-CU004-038	Inventory	SRC-CU004-FI000038	Sediment Residual Core Location	735900.41	1612802	New York State Plane East (ft) NAD 83	9/27/09 10:32	Core	SRC-CU004-FI000038-012014	ENV	12	14	in
3027	RLC-CU004	SRN-CU004-038	Inventory	SRC-CU004-FI000038	Sediment Residual Core Location	735900.41	1612802	New York State Plane East (ft) NAD 83	9/27/09 10:32	Core	SRC-CU004-FI000038-012014	ENV	12	14	in
3028	RLC-CU004	SRN-CU004-038	Inventory	SRC-CU004-FI000038	Sediment Residual Core Location	735900.41	1612802	New York State Plane East (ft) NAD 83	9/27/09 10:32	Core	SRC-CU004-FI000038-012014	ENV	12	14	in
3029	RLC-CU004	SRN-CU004-038	Inventory	SRC-CU004-FI000038	Sediment Residual Core Location	735900.41	1612802	New York State Plane East (ft) NAD 83	9/27/09 10:32	Core	SRC-CU004-FI000038-012014	ENV	12	14	in
3030	RLC-CU004	SRN-CU004-038	Inventory	SRC-CU004-FI000038	Sediment Residual Core Location	735900.41	1612802	New York State Plane East (ft) NAD 83	9/27/09 10:32	Core	SRC-CU004-FI000038-012014	ENV	12	14	in
3031	RLC-CU004	SRN-CU004-038	Second Inventory	SRC-CU004-SI000038	Sediment Residual Core Location	735897.34	1612809.74	New York State Plane East (ft) NAD 83	10/21/09 12:36	Core	SRC-CU004-SI000038-000006	ENV	0	6	in
3032	RLC-CU004	SRN-CU004-038	Second Inventory	SRC-CU004-SI000038	Sediment Residual Core Location	735897.34	1612809.74	New York State Plane East (ft) NAD 83	10/21/09 12:36	Core	SRC-CU004-SI000038-000006	ENV	0	6	in
3033	RLC-CU004	SRN-CU004-038	Second Inventory	SRC-CU004-SI000038	Sediment Residual Core Location	735897.34	1612809.74	New York State Plane East (ft) NAD 83	10/21/09 12:36	Core	SRC-CU004-SI000038-000006	ENV	0	6	in
3034	RLC-CU004	SRN-CU004-038	Second Inventory	SRC-CU004-SI000038	Sediment Residual Core Location	735897.34	1612809.74	New York State Plane East (ft) NAD 83	10/21/09 12:36	Core	SRC-CU004-SI000038-000006	ENV	0	6	in
3035	RLC-CU004	SRN-CU004-038	Second Inventory	SRC-CU004-SI000038	Sediment Residual Core Location	735897.34	1612809.74	New York State Plane East (ft) NAD 83	10/21/09 12:36	Core	SRC-CU004-SI000038-000006	ENV	0	6	in
3036	RLC-CU004	SRN-CU004-038	Second Inventory	SRC-CU004-SI000038	Sediment Residual Core Location	735897.34	1612809.74	New York State Plane East (ft) NAD 83	10/21/09 12:36	Core	SRC-CU004-SI000038-000006	ENV	0	6	in
3037	RLC-CU004	SRN-CU004-038	Second Inventory	SRC-CU004-SI000038	Sediment Residual Core Location	735897.34	1612809.74	New York State Plane East (ft) NAD 83	10/21/09 12:36	Core	SRC-CU004-SI000038-000006	ENV	0	6	in
3038	RLC-CU004	SRN-CU004-038	Second Inventory	SRC-CU004-SI000038	Sediment Residual Core Location	735897.34	1612809.74	New York State Plane East (ft) NAD 83	10/21/09 12:36	Core	SRC-CU004-SI000038-000006	ENV	0	6	in
3039	RLC-CU004	SRN-CU004-038	Second Inventory	SRC-CU004-SI000038	Sediment Residual Core Location	735897.34	1612809.74	New York State Plane East (ft) NAD 83	10/21/09 12:36	Core	SRC-CU004-SI000038-000006	ENV	0	6	in
3040	RLC-CU004	SRN-CU004-038	Second Inventory	SRC-CU004-SI000038	Sediment Residual Core Location	735897.34	1612809.74	New York State Plane East (ft) NAD 83	10/21/09 12:36	Core	SRC-CU004-SI000038-000006	ENV	0	6	in
3041	RLC-CU004	SRN-CU004-038	Second Inventory	SRC-CU004-SI000038	Sediment Residual Core Location	735897.34	1612809.74	New York State Plane East (ft) NAD 83	10/21/09 12:36	Core	SRC-CU004-SI000038-006012	ENV	6	12	in
3042	RLC-CU004	SRN-CU004-038	Second Inventory	SRC-CU004-SI000038	Sediment Residual Core Location	735897.34	1612809.74	New York State Plane East (ft) NAD 83	10/21/09 12:36	Core	SRC-CU004-SI000038-006012	ENV	6	12	in
3043	RLC-CU004	SRN-CU004-038	Second Inventory	SRC-CU004-SI000038	Sediment Residual Core Location	735897.34	1612809.74	New York State Plane East (ft) NAD 83	10/21/09 12:36	Core	SRC-CU004-SI000038-006012	ENV	6	12	in
3044	RLC-CU004	SRN-CU004-038	Second Inventory	SRC-CU004-SI000038	Sediment Residual Core Location	735897.34	1612809.74	New York State Plane East (ft) NAD 83	10/21/09 12:36	Core	SRC-CU004-SI000038-006012	ENV	6	12	in
3045	RLC-CU004	SRN-CU004-038	Second Inventory	SRC-CU004-SI000038	Sediment Residual Core Location	735897.34	1612809.74	New York State Plane East (ft) NAD 83	10/21/09 12:36	Core	SRC-CU004-SI000038-006012	ENV	6	12	in
3046	RLC-CU004	SRN-CU004-038	Second Inventory	SRC-CU004-SI000038	Sediment Residual Core Location	735897.34	1612809.74	New York State Plane East (ft) NAD 83	10/21/09 12:36	Core	SRC-CU004-SI000038-006012	ENV	6	12	in
3047	RLC-CU004	SRN-CU004-038	Second Inventory	SRC-CU004-SI000038	Sediment Residual Core Location	735897.34	1612809.74	New York State Plane East (ft) NAD 83	10/21/09 12:36	Core	SRC-CU004-SI000038-006012	ENV	6	12	in
3048	RLC-CU004	SRN-CU004-038	Second Inventory	SRC-CU004-SI000038	Sediment Residual Core Location	735897.34	1612809.74	New York State Plane East (ft) NAD 83	10/21/09 12:36	Core	SRC-CU004-SI000038-006012	ENV	6	12	in
3049	RLC-CU004	SRN-CU004-038	Second Inventory	SRC-CU004-SI000038	Sediment Residual Core Location	735897.34	1612809.74	New York State Plane East (ft) NAD 83	10/21/09 12:36	Core	SRC-CU004-SI000038-006012	ENV	6	12	in
3050	RLC-CU004	SRN-CU004-038	Second Inventory	SRC-CU004-SI000038	Sediment Residual Core Location	735897.34	1612809.74	New York State Plane East (ft) NAD 83	10/21/09 12:36	Core	SRC-CU004-SI000038-006012	ENV	6	12	in
3051	RLC-CU004	SRN-CU004-038	Second Inventory	SRC-CU004-SI000038	Sediment Residual Core Location	735897.34	1612809.74	New York State Plane East (ft) NAD 83	10/21/09 12:36	Core	SRC-CU004-SI000038-012018	ENV	12	18	in
3052	RLC-CU004	SRN-CU004-038	Second Inventory	SRC-CU004-SI000038	Sediment Residual Core Location	735897.34	1612809.74	New York State Plane East (ft) NAD 83	10/21/09 12:36	Core	SRC-CU004-SI000038-012018	ENV	12	18	in
3053	RLC-CU004	SRN-CU004-038	Second Inventory	SRC-CU004-SI000038	Sediment Residual Core Location	735897.34	1612809.74	New York State Plane East (ft) NAD 83	10/21/09 12:36	Core	SRC-CU004-SI000038-012018	ENV	12	18	in
3054	RLC-CU004	SRN-CU004-038	Second Inventory	SRC-CU004-SI000038	Sediment Residual Core Location	735897.34	1612809.74	New York State Plane East (ft) NAD 83	10/21/09 12:36	Core	SRC-CU004-SI000038-012018	ENV	12	18	in
3055	RLC-CU004	SRN-CU004-038	Second Inventory	SRC-CU004-SI000038	Sediment Residual Core Location	735897.34	1612809.74	New York State Plane East (ft) NAD 83	10/21/09 12:36	Core	SRC-CU004-SI000038-012018	ENV	12	18	in

CU-04 Residuals Core Data
(All Dredging Passes)

Row ID	sample_name	dup_parent_sample_name	analyte_name	cas_rn	Lab_Reported_Result	Verified_Result	result_unit	Lab_Reported_MDL	Verified_MDL	Lab_Reported_RL	Verified_RL	limit_unit	Lab_Reported_Qualifier	Verified_Qualifier	Detected	Reportable
2991	SRC-CU004-SI000037-018024	NULL	AROCLOR 1016	12674-11-2	NULL	NULL	mg/kg	0.0032	0.0032	0.012	0.012	mg/kg	U	U	0	1
2992	SRC-CU004-SI000037-018024	NULL	AROCLOR 1221	11104-28-2	NULL	NULL	mg/kg	0.0032	0.0032	0.012	0.012	mg/kg	U	U	0	1
2993	SRC-CU004-SI000037-018024	NULL	AROCLOR 1232	11141-16-5	NULL	NULL	mg/kg	0.0032	0.0032	0.012	0.012	mg/kg	U	U	0	1
2994	SRC-CU004-SI000037-018024	NULL	AROCLOR 1242	53469-21-9	NULL	NULL	mg/kg	0.0032	0.0032	0.012	0.012	mg/kg	U	U	0	1
2995	SRC-CU004-SI000037-018024	NULL	AROCLOR 1248	12672-29-6	NULL	NULL	mg/kg	0.0032	0.0032	0.012	0.012	mg/kg	U	U	0	1
2996	SRC-CU004-SI000037-018024	NULL	AROCLOR 1254	11097-69-1	NULL	NULL	mg/kg	0.0032	0.0032	0.012	0.012	mg/kg	U	U	0	1
2997	SRC-CU004-SI000037-018024	NULL	AROCLOR 1260	11096-82-5	NULL	NULL	mg/kg	0.0032	0.0032	0.012	0.012	mg/kg	U	U	0	1
2998	SRC-CU004-SI000037-018024	NULL	Moisture Content	WC002	18.4	18.4	%	1	1	1	1	%	NULL	NULL	1	1
2999	SRC-CU004-SI000037-018024	NULL	Total PCBs	1336-36-3	NULL	NULL	mg/kg	0.0032	0.0032	0.049	0.049	mg/kg	U	U	0	1
3000	SRC-CU004-SI000037-018024	NULL	Tri+ PCBs	TRI_PLUS_PCB	0.0030768	0.0030768	mg/kg	0.0032	0.0032	0.0032	0.0032	mg/kg	NULL	U	0	1
3001	SRC-CU004-FI000038-000006	NULL	AROCLOR 1016	12674-11-2	NULL	NULL	mg/kg	0.17	0.17	0.42	0.42	mg/kg	U	U	0	1
3002	SRC-CU004-FI000038-000006	NULL	AROCLOR 1221	11104-28-2	11	11	mg/kg	0.17	0.17	0.42	0.42	mg/kg	NULL	NULL	1	1
3003	SRC-CU004-FI000038-000006	NULL	AROCLOR 1232	11141-16-5	NULL	NULL	mg/kg	0.17	0.17	0.42	0.42	mg/kg	U	U	0	1
3004	SRC-CU004-FI000038-000006	NULL	AROCLOR 1242	53469-21-9	5.1	5.1	mg/kg	0.17	0.17	0.42	0.42	mg/kg	NULL	NULL	1	1
3005	SRC-CU004-FI000038-000006	NULL	AROCLOR 1248	12672-29-6	NULL	NULL	mg/kg	0.17	0.17	0.42	0.42	mg/kg	U	U	0	1
3006	SRC-CU004-FI000038-000006	NULL	AROCLOR 1254	11097-69-1	NULL	NULL	mg/kg	0.17	0.17	0.42	0.42	mg/kg	U	U	0	1
3007	SRC-CU004-FI000038-000006	NULL	AROCLOR 1260	11096-82-5	NULL	NULL	mg/kg	0.17	0.17	0.42	0.42	mg/kg	U	U	0	1
3008	SRC-CU004-FI000038-000006	NULL	Moisture Content	WC002	29	29	%	0.021	0.021	0.021	0.021	%	NULL	NULL	1	1
3009	SRC-CU004-FI000038-000006	NULL	Total PCBs	1336-36-3	16.1	16.1	mg/kg	0.17	0.17	1.7	1.7	mg/kg	NULL	J	1	1
3010	SRC-CU004-FI000038-000006	NULL	Tri+ PCBs	TRI_PLUS_PCB	6.103575	6.103575	mg/kg	0.17	0.17	0.17	0.17	mg/kg	NULL	NULL	1	1
3011	SRC-CU004-FI000038-006012	NULL	AROCLOR 1016	12674-11-2	NULL	NULL	mg/kg	0.016	0.016	0.061	0.061	mg/kg	U	U	0	1
3012	SRC-CU004-FI000038-006012	NULL	AROCLOR 1221	11104-28-2	1.5	1.5	mg/kg	0.016	0.016	0.061	0.061	mg/kg	NULL	NULL	1	1
3013	SRC-CU004-FI000038-006012	NULL	AROCLOR 1232	11141-16-5	NULL	NULL	mg/kg	0.016	0.016	0.061	0.061	mg/kg	U	U	0	1
3014	SRC-CU004-FI000038-006012	NULL	AROCLOR 1242	53469-21-9	0.95	0.95	mg/kg	0.016	0.016	0.061	0.061	mg/kg	NULL	NULL	1	1
3015	SRC-CU004-FI000038-006012	NULL	AROCLOR 1248	12672-29-6	NULL	NULL	mg/kg	0.016	0.016	0.061	0.061	mg/kg	U	U	0	1
3016	SRC-CU004-FI000038-006012	NULL	AROCLOR 1254	11097-69-1	NULL	NULL	mg/kg	0.016	0.016	0.061	0.061	mg/kg	U	U	0	1
3017	SRC-CU004-FI000038-006012	NULL	AROCLOR 1260	11096-82-5	NULL	NULL	mg/kg	0.016	0.016	0.061	0.061	mg/kg	U	U	0	1
3018	SRC-CU004-FI000038-006012	NULL	Moisture Content	WC002	17.7	17.7	%	1	1	1	1	%	NULL	NULL	1	1
3019	SRC-CU004-FI000038-006012	NULL	Total PCBs	1336-36-3	2.5	2.5	mg/kg	0.016	0.016	0.24	0.24	mg/kg	NULL	NULL	1	1
3020	SRC-CU004-FI000038-006012	NULL	Tri+ PCBs	TRI_PLUS_PCB	1.05691	1.05691	mg/kg	0.016	0.016	0.016	0.016	mg/kg	NULL	NULL	1	1
3021	SRC-CU004-FI000038-012014	NULL	AROCLOR 1016	12674-11-2	NULL	NULL	mg/kg	0.0032	0.0032	0.012	0.012	mg/kg	U	U	0	1
3022	SRC-CU004-FI000038-012014	NULL	AROCLOR 1221	11104-28-2	0.07	0.07	mg/kg	0.0032	0.0032	0.012	0.012	mg/kg	NULL	NULL	1	1
3023	SRC-CU004-FI000038-012014	NULL	AROCLOR 1232	11141-16-5	NULL	NULL	mg/kg	0.0032	0.0032	0.012	0.012	mg/kg	U	U	0	1
3024	SRC-CU004-FI000038-012014	NULL	AROCLOR 1242	53469-21-9	0.057	0.057	mg/kg	0.0032	0.0032	0.012	0.012	mg/kg	NULL	NULL	1	1
3025	SRC-CU004-FI000038-012014	NULL	AROCLOR 1248	12672-29-6	NULL	NULL	mg/kg	0.0032	0.0032	0.012	0.012	mg/kg	U	U	0	1
3026	SRC-CU004-FI000038-012014	NULL	AROCLOR 1254	11097-69-1	0.0049	0.0049	mg/kg	0.0032	0.0032	0.012	0.012	mg/kg	J	J	1	1
3027	SRC-CU004-FI000038-012014	NULL	AROCLOR 1260	11096-82-5	NULL	NULL	mg/kg	0.0032	0.0032	0.012	0.012	mg/kg	U	U	0	1
3028	SRC-CU004-FI000038-012014	NULL	Moisture Content	WC002	18.2	18.2	%	1	1	1	1	%	NULL	NULL	1	1
3029	SRC-CU004-FI000038-012014	NULL	Total PCBs	1336-36-3	0.13	0.13	mg/kg	0.0032	0.0032	0.049	0.049	mg/kg	NULL	NULL	1	1
3030	SRC-CU004-FI000038-012014	NULL	Tri+ PCBs	TRI_PLUS_PCB	0.0647105	0.0647105	mg/kg	0.0032	0.0032	0.0032	0.0032	mg/kg	NULL	NULL	1	1
3031	SRC-CU004-SI000038-000006	NULL	AROCLOR 1016	12674-11-2	NULL	NULL	mg/kg	0.049	0.049	0.12	0.12	mg/kg	U	U	0	1
3032	SRC-CU004-SI000038-000006	NULL	AROCLOR 1221	11104-28-2	3.3	3.3	mg/kg	0.049	0.049	0.12	0.12	mg/kg	NULL	NULL	1	1
3033	SRC-CU004-SI000038-000006	NULL	AROCLOR 1232	11141-16-5	NULL	NULL	mg/kg	0.049	0.049	0.12	0.12	mg/kg	U	U	0	1
3034	SRC-CU004-SI000038-000006	NULL	AROCLOR 1242	53469-21-9	1.1	1.1	mg/kg	0.049	0.049	0.12	0.12	mg/kg	NULL	NULL	1	1
3035	SRC-CU004-SI000038-000006	NULL	AROCLOR 1248	12672-29-6	NULL	NULL	mg/kg	0.049	0.049	0.12	0.12	mg/kg	U	U	0	1
3036	SRC-CU004-SI000038-000006	NULL	AROCLOR 1254	11097-69-1	NULL	NULL	mg/kg	0.049	0.049	0.12	0.12	mg/kg	U	U	0	1
3037	SRC-CU004-SI000038-000006	NULL	AROCLOR 1260	11096-82-5	NULL	NULL	mg/kg	0.049	0.049	0.12	0.12	mg/kg	U	U	0	1
3038	SRC-CU004-SI000038-000006	NULL	Moisture Content	WC002	15	15	%	0.02	0.02	0.02	0.02	%	NULL	NULL	1	1
3039	SRC-CU004-SI000038-000006	NULL	Total PCBs	1336-36-3	4.4	4.4	mg/kg	0.049	0.049	0.47	0.47	mg/kg	NULL	NULL	1	1
3040	SRC-CU004-SI000038-000006	NULL	Tri+ PCBs	TRI_PLUS_PCB	1.445328	1.445328	mg/kg	0.049	0.049	0.049	0.049	mg/kg	NULL	NULL	1	1
3041	SRC-CU004-SI000038-006012	NULL	AROCLOR 1016	12674-11-2	NULL	NULL	mg/kg	0.0028	0.0028	0.011	0.011	mg/kg	U	U	0	1
3042	SRC-CU004-SI000038-006012	NULL	AROCLOR 1221	11104-28-2	0.17	0.17	mg/kg	0.0028	0.0028	0.011	0.011	mg/kg	NULL	NULL	1	1
3043	SRC-CU004-SI000038-006012	NULL	AROCLOR 1232	11141-16-5	NULL	NULL	mg/kg	0.0028	0.0028	0.011	0.011	mg/kg	U	U	0	1
3044	SRC-CU004-SI000038-006012	NULL	AROCLOR 1242	53469-21-9	0.063	0.063	mg/kg	0.0028	0.0028	0.011	0.011	mg/kg	NULL	NULL	1	1
3045	SRC-CU004-SI000038-006012	NULL	AROCLOR 1248	12672-29-6	NULL	NULL	mg/kg	0.0028	0.0028	0.011	0.011	mg/kg	U	U	0	1
3046	SRC-CU004-SI000038-006012	NULL	AROCLOR 1254	11097-69-1	NULL	NULL	mg/kg	0.0028	0.0028	0.011	0.011	mg/kg	U	U	0	1
3047	SRC-CU004-SI000038-006012	NULL	AROCLOR 1260	11096-82-5	NULL	NULL	mg/kg	0.0028	0.0028	0.011	0.011	mg/kg	U	U	0	1
3048	SRC-CU004-SI000038-006012	NULL	Moisture Content	WC002	6.2	6.2	%	1	1	1	1	%	NULL	NULL	1	1
3049	SRC-CU004-SI000038-006012	NULL	Total PCBs	1336-36-3	0.24	0.24	mg/kg	0.0028	0.0028	0.043	0.043	mg/kg	NULL	NULL	1	1
3050	SRC-CU004-SI000038-006012	NULL	Tri+ PCBs	TRI_PLUS_PCB	0.080248	0.080248	mg/kg	0.0028	0.0028	0.0028	0.0028	mg/kg	NULL	NULL	1	1
3051	SRC-CU004-SI000038-012018	NULL	AROCLOR 1016	12674-11-2	NULL	NULL	mg/kg	0.0029	0.0029	0.011	0.011	mg/kg	U	U	0	1
3052	SRC-CU004-SI000038-012018	NULL	AROCLOR 1221	11104-28-2	NULL	NULL	mg/kg	0.0029	0.0029	0.011	0.011	mg/kg	U	U	0	1
3053	SRC-CU004-SI000038-012018	NULL	AROCLOR 1232	11141-16-5	NULL	NULL	mg/kg	0.0029	0.0029	0.011	0.011	mg/kg	U	U	0	1
3054	SRC-CU004-SI000038-012018	NULL	AROCLOR 1242	53469-21-9	NULL	NULL	mg/kg	0.0029	0.0029	0.011	0.011	mg/kg	U	U	0	1
3055	SRC-CU004-SI000038-012018	NULL	AROCLOR 1248	12672-29-6	NULL	NULL	mg/kg	0.0029	0.0029	0.011	0.011	mg/kg	U	U	0	1

Row ID	cu_id	node_id	dredge_pass	core_id	location_type	x_coord	y_coord	coord_system	sample_dt	collection_method	sample_name	sample_type	start_depth	end_depth	depth_unit
3056	RLC-CU004	SRN-CU004-038	Second Inventory	SRC-CU004-SI000038	Sediment Residual Core Location	735897.34	1612809.74	New York State Plane East (ft) NAD 83	10/21/09 12:36	Core	SRC-CU004-SI000038-012018	ENV	12	18	in
3057	RLC-CU004	SRN-CU004-038	Second Inventory	SRC-CU004-SI000038	Sediment Residual Core Location	735897.34	1612809.74	New York State Plane East (ft) NAD 83	10/21/09 12:36	Core	SRC-CU004-SI000038-012018	ENV	12	18	in
3058	RLC-CU004	SRN-CU004-038	Second Inventory	SRC-CU004-SI000038	Sediment Residual Core Location	735897.34	1612809.74	New York State Plane East (ft) NAD 83	10/21/09 12:36	Core	SRC-CU004-SI000038-012018	ENV	12	18	in
3059	RLC-CU004	SRN-CU004-038	Second Inventory	SRC-CU004-SI000038	Sediment Residual Core Location	735897.34	1612809.74	New York State Plane East (ft) NAD 83	10/21/09 12:36	Core	SRC-CU004-SI000038-012018	ENV	12	18	in
3060	RLC-CU004	SRN-CU004-038	Second Inventory	SRC-CU004-SI000038	Sediment Residual Core Location	735897.34	1612809.74	New York State Plane East (ft) NAD 83	10/21/09 12:36	Core	SRC-CU004-SI000038-012018	ENV	12	18	in
3061	RLC-CU004	SRN-CU004-038	Second Inventory	SRC-CU004-SI000038	Sediment Residual Core Location	735897.34	1612809.74	New York State Plane East (ft) NAD 83	10/21/09 12:36	Core	SRC-CU004-SI000038-018024	ENV	18	24	in
3062	RLC-CU004	SRN-CU004-038	Second Inventory	SRC-CU004-SI000038	Sediment Residual Core Location	735897.34	1612809.74	New York State Plane East (ft) NAD 83	10/21/09 12:36	Core	SRC-CU004-SI000038-018024	ENV	18	24	in
3063	RLC-CU004	SRN-CU004-038	Second Inventory	SRC-CU004-SI000038	Sediment Residual Core Location	735897.34	1612809.74	New York State Plane East (ft) NAD 83	10/21/09 12:36	Core	SRC-CU004-SI000038-018024	ENV	18	24	in
3064	RLC-CU004	SRN-CU004-038	Second Inventory	SRC-CU004-SI000038	Sediment Residual Core Location	735897.34	1612809.74	New York State Plane East (ft) NAD 83	10/21/09 12:36	Core	SRC-CU004-SI000038-018024	ENV	18	24	in
3065	RLC-CU004	SRN-CU004-038	Second Inventory	SRC-CU004-SI000038	Sediment Residual Core Location	735897.34	1612809.74	New York State Plane East (ft) NAD 83	10/21/09 12:36	Core	SRC-CU004-SI000038-018024	ENV	18	24	in
3066	RLC-CU004	SRN-CU004-038	Second Inventory	SRC-CU004-SI000038	Sediment Residual Core Location	735897.34	1612809.74	New York State Plane East (ft) NAD 83	10/21/09 12:36	Core	SRC-CU004-SI000038-018024	ENV	18	24	in
3067	RLC-CU004	SRN-CU004-038	Second Inventory	SRC-CU004-SI000038	Sediment Residual Core Location	735897.34	1612809.74	New York State Plane East (ft) NAD 83	10/21/09 12:36	Core	SRC-CU004-SI000038-018024	ENV	18	24	in
3068	RLC-CU004	SRN-CU004-038	Second Inventory	SRC-CU004-SI000038	Sediment Residual Core Location	735897.34	1612809.74	New York State Plane East (ft) NAD 83	10/21/09 12:36	Core	SRC-CU004-SI000038-018024	ENV	18	24	in
3069	RLC-CU004	SRN-CU004-038	Second Inventory	SRC-CU004-SI000038	Sediment Residual Core Location	735897.34	1612809.74	New York State Plane East (ft) NAD 83	10/21/09 12:36	Core	SRC-CU004-SI000038-018024	ENV	18	24	in
3070	RLC-CU004	SRN-CU004-038	Second Inventory	SRC-CU004-SI000038	Sediment Residual Core Location	735897.34	1612809.74	New York State Plane East (ft) NAD 83	10/21/09 12:36	Core	SRC-CU004-SI000038-018024	ENV	18	24	in
3071	RLC-CU004	SRN-CU004-039	Inventory	SRC-CU004-FI000039	Sediment Residual Core Location	735980.47	1612807.87	New York State Plane East (ft) NAD 83	9/27/09 10:19	Core	SRC-CU004-FI000039-000006	ENV	0	6	in
3072	RLC-CU004	SRN-CU004-039	Inventory	SRC-CU004-FI000039	Sediment Residual Core Location	735980.47	1612807.87	New York State Plane East (ft) NAD 83	9/27/09 10:19	Core	SRC-CU004-FI000039-000006	ENV	0	6	in
3073	RLC-CU004	SRN-CU004-039	Inventory	SRC-CU004-FI000039	Sediment Residual Core Location	735980.47	1612807.87	New York State Plane East (ft) NAD 83	9/27/09 10:19	Core	SRC-CU004-FI000039-000006	ENV	0	6	in
3074	RLC-CU004	SRN-CU004-039	Inventory	SRC-CU004-FI000039	Sediment Residual Core Location	735980.47	1612807.87	New York State Plane East (ft) NAD 83	9/27/09 10:19	Core	SRC-CU004-FI000039-000006	ENV	0	6	in
3075	RLC-CU004	SRN-CU004-039	Inventory	SRC-CU004-FI000039	Sediment Residual Core Location	735980.47	1612807.87	New York State Plane East (ft) NAD 83	9/27/09 10:19	Core	SRC-CU004-FI000039-000006	ENV	0	6	in
3076	RLC-CU004	SRN-CU004-039	Inventory	SRC-CU004-FI000039	Sediment Residual Core Location	735980.47	1612807.87	New York State Plane East (ft) NAD 83	9/27/09 10:19	Core	SRC-CU004-FI000039-000006	ENV	0	6	in
3077	RLC-CU004	SRN-CU004-039	Inventory	SRC-CU004-FI000039	Sediment Residual Core Location	735980.47	1612807.87	New York State Plane East (ft) NAD 83	9/27/09 10:19	Core	SRC-CU004-FI000039-000006	ENV	0	6	in
3078	RLC-CU004	SRN-CU004-039	Inventory	SRC-CU004-FI000039	Sediment Residual Core Location	735980.47	1612807.87	New York State Plane East (ft) NAD 83	9/27/09 10:19	Core	SRC-CU004-FI000039-000006	ENV	0	6	in
3079	RLC-CU004	SRN-CU004-039	Inventory	SRC-CU004-FI000039	Sediment Residual Core Location	735980.47	1612807.87	New York State Plane East (ft) NAD 83	9/27/09 10:19	Core	SRC-CU004-FI000039-000006	ENV	0	6	in
3080	RLC-CU004	SRN-CU004-039	Inventory	SRC-CU004-FI000039	Sediment Residual Core Location	735980.47	1612807.87	New York State Plane East (ft) NAD 83	9/27/09 10:19	Core	SRC-CU004-FI000039-000006	ENV	0	6	in
3081	RLC-CU004	SRN-CU004-039	Inventory	SRC-CU004-FI000039	Sediment Residual Core Location	735980.47	1612807.87	New York State Plane East (ft) NAD 83	9/27/09 10:19	Core	SRC-CU004-FI000039-006011	ENV	6	11	in
3082	RLC-CU004	SRN-CU004-039	Inventory	SRC-CU004-FI000039	Sediment Residual Core Location	735980.47	1612807.87	New York State Plane East (ft) NAD 83	9/27/09 10:19	Core	SRC-CU004-FI000039-006011	ENV	6	11	in
3083	RLC-CU004	SRN-CU004-039	Inventory	SRC-CU004-FI000039	Sediment Residual Core Location	735980.47	1612807.87	New York State Plane East (ft) NAD 83	9/27/09 10:19	Core	SRC-CU004-FI000039-006011	ENV	6	11	in
3084	RLC-CU004	SRN-CU004-039	Inventory	SRC-CU004-FI000039	Sediment Residual Core Location	735980.47	1612807.87	New York State Plane East (ft) NAD 83	9/27/09 10:19	Core	SRC-CU004-FI000039-006011	ENV	6	11	in
3085	RLC-CU004	SRN-CU004-039	Inventory	SRC-CU004-FI000039	Sediment Residual Core Location	735980.47	1612807.87	New York State Plane East (ft) NAD 83	9/27/09 10:19	Core	SRC-CU004-FI000039-006011	ENV	6	11	in
3086	RLC-CU004	SRN-CU004-039	Inventory	SRC-CU004-FI000039	Sediment Residual Core Location	735980.47	1612807.87	New York State Plane East (ft) NAD 83	9/27/09 10:19	Core	SRC-CU004-FI000039-006011	ENV	6	11	in
3087	RLC-CU004	SRN-CU004-039	Inventory	SRC-CU004-FI000039	Sediment Residual Core Location	735980.47	1612807.87	New York State Plane East (ft) NAD 83	9/27/09 10:19	Core	SRC-CU004-FI000039-006011	ENV	6	11	in
3088	RLC-CU004	SRN-CU004-039	Inventory	SRC-CU004-FI000039	Sediment Residual Core Location	735980.47	1612807.87	New York State Plane East (ft) NAD 83	9/27/09 10:19	Core	SRC-CU004-FI000039-006011	ENV	6	11	in
3089	RLC-CU004	SRN-CU004-039	Inventory	SRC-CU004-FI000039	Sediment Residual Core Location	735980.47	1612807.87	New York State Plane East (ft) NAD 83	9/27/09 10:19	Core	SRC-CU004-FI000039-006011	ENV	6	11	in
3090	RLC-CU004	SRN-CU004-039	Inventory	SRC-CU004-FI000039	Sediment Residual Core Location	735980.47	1612807.87	New York State Plane East (ft) NAD 83	9/27/09 10:19	Core	SRC-CU004-FI000039-006011	ENV	6	11	in
3091	RLC-CU004	SRN-CU004-039	Second Inventory	SRC-CU004-SI000039	Sediment Residual Core Location	735982.9	1612812.22	New York State Plane East (ft) NAD 83	10/21/09 12:47	Core	SRC-CU004-SI000039-000006	ENV	0	6	in
3092	RLC-CU004	SRN-CU004-039	Second Inventory	SRC-CU004-SI000039	Sediment Residual Core Location	735982.9	1612812.22	New York State Plane East (ft) NAD 83	10/21/09 12:47	Core	SRC-CU004-SI000039-000006	ENV	0	6	in
3093	RLC-CU004	SRN-CU004-039	Second Inventory	SRC-CU004-SI000039	Sediment Residual Core Location	735982.9	1612812.22	New York State Plane East (ft) NAD 83	10/21/09 12:47	Core	SRC-CU004-SI000039-000006	ENV	0	6	in
3094	RLC-CU004	SRN-CU004-039	Second Inventory	SRC-CU004-SI000039	Sediment Residual Core Location	735982.9	1612812.22	New York State Plane East (ft) NAD 83	10/21/09 12:47	Core	SRC-CU004-SI000039-000006	ENV	0	6	in
3095	RLC-CU004	SRN-CU004-039	Second Inventory	SRC-CU004-SI000039	Sediment Residual Core Location	735982.9	1612812.22	New York State Plane East (ft) NAD 83	10/21/09 12:47	Core	SRC-CU004-SI000039-000006	ENV	0	6	in
3096	RLC-CU004	SRN-CU004-039	Second Inventory	SRC-CU004-SI000039	Sediment Residual Core Location	735982.9	1612812.22	New York State Plane East (ft) NAD 83	10/21/09 12:47	Core	SRC-CU004-SI000039-000006	ENV	0	6	in
3097	RLC-CU004	SRN-CU004-039	Second Inventory	SRC-CU004-SI000039	Sediment Residual Core Location	735982.9	1612812.22	New York State Plane East (ft) NAD 83	10/21/09 12:47	Core	SRC-CU004-SI000039-000006	ENV	0	6	in
3098	RLC-CU004	SRN-CU004-039	Second Inventory	SRC-CU004-SI000039	Sediment Residual Core Location	735982.9	1612812.22	New York State Plane East (ft) NAD 83	10/21/09 12:47	Core	SRC-CU004-SI000039-000006	ENV	0	6	in
3099	RLC-CU004	SRN-CU004-039	Second Inventory	SRC-CU004-SI000039	Sediment Residual Core Location	735982.9	1612812.22	New York State Plane East (ft) NAD 83	10/21/09 12:47	Core	SRC-CU004-SI000039-000006	ENV	0	6	in
3100	RLC-CU004	SRN-CU004-039	Second Inventory	SRC-CU004-SI000039	Sediment Residual Core Location	735982.9	1612812.22	New York State Plane East (ft) NAD 83	10/21/09 12:47	Core	SRC-CU004-SI000039-000006	ENV	0	6	in
3101	RLC-CU004	SRN-CU004-040	Inventory	SRC-CU004-FI000040	Sediment Residual Core Location	735861.43	1612736.94	New York State Plane East (ft) NAD 83	9/27/09 9:45	Core	SRC-CU004-FI000040-000006	ENV	0	6	in
3102	RLC-CU004	SRN-CU004-040	Inventory	SRC-CU004-FI000040	Sediment Residual Core Location	735861.43	1612736.94	New York State Plane East (ft) NAD 83	9/27/09 9:45	Core	SRC-CU004-FI000040-000006	ENV	0	6	in
3103	RLC-CU004	SRN-CU004-040	Inventory	SRC-CU004-FI000040	Sediment Residual Core Location	735861.43	1612736.94	New York State Plane East (ft) NAD 83	9/27/09 9:45	Core	SRC-CU004-FI000040-000006	ENV	0	6	in
3104	RLC-CU004	SRN-CU004-040	Inventory	SRC-CU004-FI000040	Sediment Residual Core Location	735861.43	1612736.94	New York State Plane East (ft) NAD 83	9/27/09 9:45	Core	SRC-CU004-FI000040-000006	ENV	0	6	in
3105	RLC-CU004	SRN-CU004-040	Inventory	SRC-CU004-FI000040	Sediment Residual Core Location	735861.43	1612736.94	New York State Plane East (ft) NAD 83	9/27/09 9:45	Core	SRC-CU004-FI000040-000006	ENV	0	6	in
3106	RLC-CU004	SRN-CU004-040	Inventory	SRC-CU004-FI000040	Sediment Residual Core Location	735861.43	1612736.94	New York State Plane East (ft) NAD 83	9/27/09 9:45	Core	SRC-CU004-FI000040-000006	ENV	0	6	in
3107	RLC-CU004	SRN-CU004-040	Inventory	SRC-CU004-FI000040	Sediment Residual Core Location	735861.43	1612736.94	New York State Plane East (ft) NAD 83	9/27/09 9:45	Core	SRC-CU004-FI000040-000006	ENV	0	6	in
3108	RLC-CU004	SRN-CU004-040	Inventory	SRC-CU004-FI000040	Sediment Residual Core Location	735861.43	1612736.94	New York State Plane East (ft) NAD 83	9/27/09 9:45	Core	SRC-CU004-FI000040-000006	ENV	0	6	in
3109	RLC-CU004	SRN-CU004-040	Inventory	SRC-CU004-FI000040	Sediment Residual Core Location	735861.43	1612736.94	New York State Plane East (ft) NAD 83	9/27/09 9:45	Core	SRC-CU004-FI000040-000006	ENV	0	6	in
3110	RLC-CU004	SRN-CU004-040	Inventory	SRC-CU004-FI000040	Sediment Residual Core Location	735861.43	1612736.94	New York State Plane East (ft) NAD 83	9/27/09 9:45	Core	SRC-CU004-FI000040-000006	ENV	0	6	in
3111	RLC-CU004	SRN-CU004-040	Inventory	SRC-CU004-FI000040	Sediment Residual Core Location	735861.43	1612736.94	New York State Plane East (ft) NAD 83	9/27/09 9:45	Core	SRC-CU004-FI000040-006012	ENV	6	12	in
3112	RLC-CU004	SRN-CU004-040	Inventory	SRC-CU004-FI000040	Sediment Residual Core Location	735861.43	1612736.94	New York State Plane East (ft) NAD 83	9/27/09 9:45	Core	SRC-CU004-FI000040-006012	ENV	6	12	in
3113	RLC-CU004	SRN-CU004-040	Inventory	SRC-CU004-FI000040	Sediment Residual Core Location	735861.43	1612736.94	New York State Plane East (ft) NAD 83	9/27/09 9:45	Core	SRC-CU004-FI000040-006012	ENV	6	12	in
3114	RLC-CU004	SRN-CU004-040	Inventory	SRC-CU004-FI000040	Sediment Residual Core Location	735861.43	1612736.94	New York State Plane East (ft) NAD 83	9/27/09 9:45	Core	SRC-CU004-FI000040-006012	ENV	6	12	in
3115	RLC-CU004	SRN-CU004-040	Inventory	SRC-CU004-FI000040	Sediment Residual Core Location	735861.43	1612736.94	New York State Plane East (ft) NAD 83	9/27/09 9:45	Core	SRC-CU004-FI000040-006012	ENV	6	12	in
3116	RLC-CU004	SRN-CU004-040	Inventory	SRC-CU004-FI000040	Sediment Residual Core Location	735861.43	1612736.94	New York State Plane East (ft) NAD 83	9/27/09 9:45	Core	SRC-CU004-FI000040-006012	ENV	6	12	in
3117	RLC-CU004	SRN-CU004-040	Inventory	SRC-CU004-FI000040	Sediment Residual Core Location	735861.43	1612736.94	New York State Plane East (ft) NAD 83	9/27/09 9:45	Core	SRC-CU004-FI000040-006012	ENV	6	12	in
3118	RLC-CU004	SRN-CU004-040	Inventory	SRC-CU004-FI000040	Sediment Residual Core Location	735861.43	1612736.94	New York State Plane East (ft) NAD 83	9/27/09 9:45	Core	SRC-CU004-FI000040-006012	ENV	6	12	in
3119	RLC-CU004	SRN-CU004-040	Inventory	SRC-CU004-FI000040	Sediment Residual Core Location	735861.43	1612736.94	New York State Plane East (ft) NAD 83	9/27/09 9:45	Core	SRC-CU004-FI000040-006012	ENV	6	12	in
3120	RLC-CU004	SRN-CU004-040	Inventory	SRC-CU004-FI000040	Sediment Residual Core Location	735861.43	1612736.94	New York State Plane East (ft) NAD 83	9/27/09 9:45	Core	SRC-CU004-FI000040-006012	ENV	6	12	in

Row ID	sample_name	dup_parent_sample_name	analyte_name	cas_rn	Lab_Reported_Result	Verified_Result	result_unit	Lab_Reported_MDL	Verified_MDL	Lab_Reported_RL	Verified_RL	limit_unit	Lab_Reported_Qualifier	Verified_Qualifier	Detected	Reportable
3056	SRC-CU004-SI000038-012018	NULL	AROCLOR 1254	11097-69-1	NULL	NULL	mg/kg	0.0029	0.0029	0.011	0.011	mg/kg	U	U	0	1
3057	SRC-CU004-SI000038-012018	NULL	AROCLOR 1260	11096-82-5	NULL	NULL	mg/kg	0.0029	0.0029	0.011	0.011	mg/kg	U	U	0	1
3058	SRC-CU004-SI000038-012018	NULL	Moisture Content	WC002	9.3	9.3	%	1	1	1	1	%	NULL	NULL	1	1
3059	SRC-CU004-SI000038-012018	NULL	Total PCBs	1336-36-3	NULL	NULL	mg/kg	0.0029	0.0029	0.044	0.044	mg/kg	U	U	0	1
3060	SRC-CU004-SI000038-012018	NULL	Tri+ PCBs	TRI_PLUS_PCB	0.00278835	0.00278835	mg/kg	0.0029	0.0029	0.0029	0.0029	mg/kg	NULL	U	0	1
3061	SRC-CU004-SI000038-018024	NULL	AROCLOR 1016	12674-11-2	NULL	NULL	mg/kg	0.0028	0.0028	0.011	0.011	mg/kg	U	U	0	1
3062	SRC-CU004-SI000038-018024	NULL	AROCLOR 1221	11104-28-2	0.0048	0.0048	mg/kg	0.0028	0.0028	0.011	0.011	mg/kg	J	J	1	1
3063	SRC-CU004-SI000038-018024	NULL	AROCLOR 1232	11141-16-5	NULL	NULL	mg/kg	0.0028	0.0028	0.011	0.011	mg/kg	U	U	0	1
3064	SRC-CU004-SI000038-018024	NULL	AROCLOR 1242	53469-21-9	NULL	NULL	mg/kg	0.0028	0.0028	0.011	0.011	mg/kg	U	U	0	1
3065	SRC-CU004-SI000038-018024	NULL	AROCLOR 1248	12672-29-6	NULL	NULL	mg/kg	0.0028	0.0028	0.011	0.011	mg/kg	U	U	0	1
3066	SRC-CU004-SI000038-018024	NULL	AROCLOR 1254	11097-69-1	NULL	NULL	mg/kg	0.0028	0.0028	0.011	0.011	mg/kg	U	U	0	1
3067	SRC-CU004-SI000038-018024	NULL	AROCLOR 1260	11096-82-5	NULL	NULL	mg/kg	0.0028	0.0028	0.011	0.011	mg/kg	U	U	0	1
3068	SRC-CU004-SI000038-018024	NULL	Moisture Content	WC002	8.5	8.5	%	1	1	1	1	%	NULL	NULL	1	1
3069	SRC-CU004-SI000038-018024	NULL	Total PCBs	1336-36-3	0.0048	0.0048	mg/kg	0.0028	0.0028	0.044	0.044	mg/kg	J	J	1	1
3070	SRC-CU004-SI000038-018024	NULL	Tri+ PCBs	TRI_PLUS_PCB	0.0031444	0.0031444	mg/kg	0.0028	0.0028	0.0028	0.0028	mg/kg	NULL	NULL	1	1
3071	SRC-CU004-FI000039-000006	NULL	AROCLOR 1016	12674-11-2	NULL	NULL	mg/kg	0.055	0.055	0.13	0.13	mg/kg	U	U	0	1
3072	SRC-CU004-FI000039-000006	NULL	AROCLOR 1221	11104-28-2	2.6	2.6	mg/kg	0.055	0.055	0.13	0.13	mg/kg	NULL	NULL	1	1
3073	SRC-CU004-FI000039-000006	NULL	AROCLOR 1232	11141-16-5	NULL	NULL	mg/kg	0.055	0.055	0.13	0.13	mg/kg	U	U	0	1
3074	SRC-CU004-FI000039-000006	NULL	AROCLOR 1242	53469-21-9	3.9	3.9	mg/kg	0.055	0.055	0.13	0.13	mg/kg	NULL	NULL	1	1
3075	SRC-CU004-FI000039-000006	NULL	AROCLOR 1248	12672-29-6	NULL	NULL	mg/kg	0.055	0.055	0.13	0.13	mg/kg	U	U	0	1
3076	SRC-CU004-FI000039-000006	NULL	AROCLOR 1254	11097-69-1	0.36	0.36	mg/kg	0.055	0.055	0.13	0.13	mg/kg	NULL	NULL	1	1
3077	SRC-CU004-FI000039-000006	NULL	AROCLOR 1260	11096-82-5	NULL	NULL	mg/kg	0.055	0.055	0.13	0.13	mg/kg	U	U	0	1
3078	SRC-CU004-FI000039-000006	NULL	Moisture Content	WC002	26	26	%	0.019	0.019	0.019	0.019	%	NULL	NULL	1	1
3079	SRC-CU004-FI000039-000006	NULL	Total PCBs	1336-36-3	6.86	6.86	mg/kg	0.055	0.055	0.53	0.53	mg/kg	NULL	J	1	1
3080	SRC-CU004-FI000039-000006	NULL	Tri+ PCBs	TRI_PLUS_PCB	4.1585	4.1585	mg/kg	0.055	0.055	0.055	0.055	mg/kg	NULL	NULL	1	1
3081	SRC-CU004-FI000039-006011	NULL	AROCLOR 1016	12674-11-2	NULL	NULL	mg/kg	0.0037	0.0037	0.014	0.014	mg/kg	U	U	0	1
3082	SRC-CU004-FI000039-006011	NULL	AROCLOR 1221	11104-28-2	0.053	0.053	mg/kg	0.0037	0.0037	0.014	0.014	mg/kg	NULL	NULL	1	1
3083	SRC-CU004-FI000039-006011	NULL	AROCLOR 1232	11141-16-5	NULL	NULL	mg/kg	0.0037	0.0037	0.014	0.014	mg/kg	U	U	0	1
3084	SRC-CU004-FI000039-006011	NULL	AROCLOR 1242	53469-21-9	0.029	0.029	mg/kg	0.0037	0.0037	0.014	0.014	mg/kg	NULL	NULL	1	1
3085	SRC-CU004-FI000039-006011	NULL	AROCLOR 1248	12672-29-6	NULL	NULL	mg/kg	0.0037	0.0037	0.014	0.014	mg/kg	U	U	0	1
3086	SRC-CU004-FI000039-006011	NULL	AROCLOR 1254	11097-69-1	NULL	NULL	mg/kg	0.0037	0.0037	0.014	0.014	mg/kg	U	U	0	1
3087	SRC-CU004-FI000039-006011	NULL	AROCLOR 1260	11096-82-5	NULL	NULL	mg/kg	0.0037	0.0037	0.014	0.014	mg/kg	U	U	0	1
3088	SRC-CU004-FI000039-006011	NULL	Moisture Content	WC002	30.2	30.2	%	1	1	1	1	%	NULL	NULL	1	1
3089	SRC-CU004-FI000039-006011	NULL	Total PCBs	1336-36-3	0.082	0.082	mg/kg	0.0037	0.0037	0.057	0.057	mg/kg	NULL	NULL	1	1
3090	SRC-CU004-FI000039-006011	NULL	Tri+ PCBs	TRI_PLUS_PCB	0.03465975	0.03465975	mg/kg	0.0037	0.0037	0.0037	0.0037	mg/kg	NULL	NULL	1	1
3091	SRC-CU004-SI000039-000006	NULL	AROCLOR 1016	12674-11-2	NULL	NULL	mg/kg	0.016	0.016	0.039	0.039	mg/kg	U	U	0	1
3092	SRC-CU004-SI000039-000006	NULL	AROCLOR 1221	11104-28-2	0.83	0.83	mg/kg	0.016	0.016	0.039	0.039	mg/kg	NULL	NULL	1	1
3093	SRC-CU004-SI000039-000006	NULL	AROCLOR 1232	11141-16-5	NULL	NULL	mg/kg	0.016	0.016	0.039	0.039	mg/kg	U	U	0	1
3094	SRC-CU004-SI000039-000006	NULL	AROCLOR 1242	53469-21-9	0.24	0.24	mg/kg	0.016	0.016	0.039	0.039	mg/kg	NULL	NULL	1	1
3095	SRC-CU004-SI000039-000006	NULL	AROCLOR 1248	12672-29-6	NULL	NULL	mg/kg	0.016	0.016	0.039	0.039	mg/kg	U	U	0	1
3096	SRC-CU004-SI000039-000006	NULL	AROCLOR 1254	11097-69-1	NULL	NULL	mg/kg	0.016	0.016	0.039	0.039	mg/kg	U	U	0	1
3097	SRC-CU004-SI000039-000006	NULL	AROCLOR 1260	11096-82-5	NULL	NULL	mg/kg	0.016	0.016	0.039	0.039	mg/kg	U	U	0	1
3098	SRC-CU004-SI000039-000006	NULL	Moisture Content	WC002	23	23	%	0.019	0.019	0.019	0.019	%	NULL	NULL	1	1
3099	SRC-CU004-SI000039-000006	NULL	Total PCBs	1336-36-3	1.07	1.07	mg/kg	0.016	0.016	0.16	0.16	mg/kg	NULL	NULL	1	1
3100	SRC-CU004-SI000039-000006	NULL	Tri+ PCBs	TRI_PLUS_PCB	0.33235	0.33235	mg/kg	0.016	0.016	0.016	0.016	mg/kg	NULL	NULL	1	1
3101	SRC-CU004-FI000040-000006	NULL	AROCLOR 1016	12674-11-2	NULL	NULL	mg/kg	0.056	0.056	0.13	0.13	mg/kg	U	U	0	1
3102	SRC-CU004-FI000040-000006	NULL	AROCLOR 1221	11104-28-2	4	4	mg/kg	0.056	0.056	0.13	0.13	mg/kg	NULL	NULL	1	1
3103	SRC-CU004-FI000040-000006	NULL	AROCLOR 1232	11141-16-5	NULL	NULL	mg/kg	0.056	0.056	0.13	0.13	mg/kg	U	U	0	1
3104	SRC-CU004-FI000040-000006	NULL	AROCLOR 1242	53469-21-9	3.5	3.5	mg/kg	0.056	0.056	0.13	0.13	mg/kg	NULL	NULL	1	1
3105	SRC-CU004-FI000040-000006	NULL	AROCLOR 1248	12672-29-6	NULL	NULL	mg/kg	0.056	0.056	0.13	0.13	mg/kg	U	U	0	1
3106	SRC-CU004-FI000040-000006	NULL	AROCLOR 1254	11097-69-1	0.35	0.35	mg/kg	0.056	0.056	0.13	0.13	mg/kg	NULL	NULL	1	1
3107	SRC-CU004-FI000040-000006	NULL	AROCLOR 1260	11096-82-5	NULL	NULL	mg/kg	0.056	0.056	0.13	0.13	mg/kg	U	U	0	1
3108	SRC-CU004-FI000040-000006	NULL	Moisture Content	WC002	26	26	%	0.021	0.021	0.021	0.021	%	NULL	NULL	1	1
3109	SRC-CU004-FI000040-000006	NULL	Total PCBs	1336-36-3	7.85	7.85	mg/kg	0.056	0.056	0.54	0.54	mg/kg	NULL	J	1	1
3110	SRC-CU004-FI000040-000006	NULL	Tri+ PCBs	TRI_PLUS_PCB	3.97775	3.97775	mg/kg	0.056	0.056	0.056	0.056	mg/kg	NULL	NULL	1	1
3111	SRC-CU004-FI000040-006012	NULL	AROCLOR 1016	12674-11-2	NULL	NULL	mg/kg	0.0031	0.0031	0.012	0.012	mg/kg	U	U	0	1
3112	SRC-CU004-FI000040-006012	NULL	AROCLOR 1221	11104-28-2	0.039	0.039	mg/kg	0.0031	0.0031	0.012	0.012	mg/kg	NULL	NULL	1	1
3113	SRC-CU004-FI000040-006012	NULL	AROCLOR 1232	11141-16-5	NULL	NULL	mg/kg	0.0031	0.0031	0.012	0.012	mg/kg	U	U	0	1
3114	SRC-CU004-FI000040-006012	NULL	AROCLOR 1242	53469-21-9	0.034	0.034	mg/kg	0.0031	0.0031	0.012	0.012	mg/kg	NULL	NULL	1	1
3115	SRC-CU004-FI000040-006012	NULL	AROCLOR 1248	12672-29-6	NULL	NULL	mg/kg	0.0031	0.0031	0.012	0.012	mg/kg	U	U	0	1
3116	SRC-CU004-FI000040-006012	NULL	AROCLOR 1254	11097-69-1	NULL	NULL	mg/kg	0.0031	0.0031	0.012	0.012	mg/kg	U	U	0	1
3117	SRC-CU004-FI000040-006012	NULL	AROCLOR 1260	11096-82-5	NULL	NULL	mg/kg	0.0031	0.0031	0.012	0.012	mg/kg	U	U	0	1
3118	SRC-CU004-FI000040-006012	NULL	Moisture Content	WC002	17	17	%	1	1	1	1	%	NULL	NULL	1	1
3119	SRC-CU004-FI000040-006012	NULL	Total PCBs	1336-36-3	0.073	0.073	mg/kg	0.0031	0.0031	0.048	0.048	mg/kg	NULL	NULL	1	1
3120	SRC-CU004-FI000040-006012	NULL	Tri+ PCBs	TRI_PLUS_PCB	0.03700425	0.03700425	mg/kg	0.0031	0.0031	0.0031	0.0031	mg/kg	NULL	NULL	1	1

Row ID	cu_id	node_id	dredge_pass	core_id	location_type	x_coord	y_coord	coord_system	sample_dt	collection_method	sample_name	sample_type	start_depth	end_depth	depth_unit
3121	RLC-CU004	SRN-CU004-040	Inventory	SRC-CU004-FI000040	Sediment Residual Core Location	735861.43	1612736.94	New York State Plane East (ft) NAD 83	9/27/09 9:45	Core	SRC-CU004-FI000040-012018	ENV	12	18	in
3122	RLC-CU004	SRN-CU004-040	Inventory	SRC-CU004-FI000040	Sediment Residual Core Location	735861.43	1612736.94	New York State Plane East (ft) NAD 83	9/27/09 9:45	Core	SRC-CU004-FI000040-012018	ENV	12	18	in
3123	RLC-CU004	SRN-CU004-040	Inventory	SRC-CU004-FI000040	Sediment Residual Core Location	735861.43	1612736.94	New York State Plane East (ft) NAD 83	9/27/09 9:45	Core	SRC-CU004-FI000040-012018	ENV	12	18	in
3124	RLC-CU004	SRN-CU004-040	Inventory	SRC-CU004-FI000040	Sediment Residual Core Location	735861.43	1612736.94	New York State Plane East (ft) NAD 83	9/27/09 9:45	Core	SRC-CU004-FI000040-012018	ENV	12	18	in
3125	RLC-CU004	SRN-CU004-040	Inventory	SRC-CU004-FI000040	Sediment Residual Core Location	735861.43	1612736.94	New York State Plane East (ft) NAD 83	9/27/09 9:45	Core	SRC-CU004-FI000040-012018	ENV	12	18	in
3126	RLC-CU004	SRN-CU004-040	Inventory	SRC-CU004-FI000040	Sediment Residual Core Location	735861.43	1612736.94	New York State Plane East (ft) NAD 83	9/27/09 9:45	Core	SRC-CU004-FI000040-012018	ENV	12	18	in
3127	RLC-CU004	SRN-CU004-040	Inventory	SRC-CU004-FI000040	Sediment Residual Core Location	735861.43	1612736.94	New York State Plane East (ft) NAD 83	9/27/09 9:45	Core	SRC-CU004-FI000040-012018	ENV	12	18	in
3128	RLC-CU004	SRN-CU004-040	Inventory	SRC-CU004-FI000040	Sediment Residual Core Location	735861.43	1612736.94	New York State Plane East (ft) NAD 83	9/27/09 9:45	Core	SRC-CU004-FI000040-012018	ENV	12	18	in
3129	RLC-CU004	SRN-CU004-040	Inventory	SRC-CU004-FI000040	Sediment Residual Core Location	735861.43	1612736.94	New York State Plane East (ft) NAD 83	9/27/09 9:45	Core	SRC-CU004-FI000040-012018	ENV	12	18	in
3130	RLC-CU004	SRN-CU004-040	Inventory	SRC-CU004-FI000040	Sediment Residual Core Location	735861.43	1612736.94	New York State Plane East (ft) NAD 83	9/27/09 9:45	Core	SRC-CU004-FI000040-012018	ENV	12	18	in
3131	RLC-CU004	SRN-CU004-040	Second Inventory	SRC-CU004-SI000040	Sediment Residual Core Location	735865.77	1612733.82	New York State Plane East (ft) NAD 83	10/21/09 13:21	Grab	SRC-CU004-SI000040-000000	ENV	0	0	in
3132	RLC-CU004	SRN-CU004-040	Second Inventory	SRC-CU004-SI000040	Sediment Residual Core Location	735865.77	1612733.82	New York State Plane East (ft) NAD 83	10/21/09 13:21	Grab	SRC-CU004-SI000040-000000	ENV	0	0	in
3133	RLC-CU004	SRN-CU004-040	Second Inventory	SRC-CU004-SI000040	Sediment Residual Core Location	735865.77	1612733.82	New York State Plane East (ft) NAD 83	10/21/09 13:21	Grab	SRC-CU004-SI000040-000000	ENV	0	0	in
3134	RLC-CU004	SRN-CU004-040	Second Inventory	SRC-CU004-SI000040	Sediment Residual Core Location	735865.77	1612733.82	New York State Plane East (ft) NAD 83	10/21/09 13:21	Grab	SRC-CU004-SI000040-000000	ENV	0	0	in
3135	RLC-CU004	SRN-CU004-040	Second Inventory	SRC-CU004-SI000040	Sediment Residual Core Location	735865.77	1612733.82	New York State Plane East (ft) NAD 83	10/21/09 13:21	Grab	SRC-CU004-SI000040-000000	ENV	0	0	in
3136	RLC-CU004	SRN-CU004-040	Second Inventory	SRC-CU004-SI000040	Sediment Residual Core Location	735865.77	1612733.82	New York State Plane East (ft) NAD 83	10/21/09 13:21	Grab	SRC-CU004-SI000040-000000	ENV	0	0	in
3137	RLC-CU004	SRN-CU004-040	Second Inventory	SRC-CU004-SI000040	Sediment Residual Core Location	735865.77	1612733.82	New York State Plane East (ft) NAD 83	10/21/09 13:21	Grab	SRC-CU004-SI000040-000000	ENV	0	0	in
3138	RLC-CU004	SRN-CU004-040	Second Inventory	SRC-CU004-SI000040	Sediment Residual Core Location	735865.77	1612733.82	New York State Plane East (ft) NAD 83	10/21/09 13:21	Grab	SRC-CU004-SI000040-000000	ENV	0	0	in
3139	RLC-CU004	SRN-CU004-040	Second Inventory	SRC-CU004-SI000040	Sediment Residual Core Location	735865.77	1612733.82	New York State Plane East (ft) NAD 83	10/21/09 13:21	Grab	SRC-CU004-SI000040-000000	ENV	0	0	in
3140	RLC-CU004	SRN-CU004-040	Second Inventory	SRC-CU004-SI000040	Sediment Residual Core Location	735865.77	1612733.82	New York State Plane East (ft) NAD 83	10/21/09 13:21	Grab	SRC-CU004-SI000040-000000	ENV	0	0	in
3141	RLC-CU004	SRN-CU004-040	Second Inventory	SRC-CU004-SI000040	Sediment Residual Core Location	735865.77	1612733.82	New York State Plane East (ft) NAD 83	10/21/09 13:21	Grab	SRC-CU004-SI000040-BD0001	DUP	0	0	in
3142	RLC-CU004	SRN-CU004-040	Second Inventory	SRC-CU004-SI000040	Sediment Residual Core Location	735865.77	1612733.82	New York State Plane East (ft) NAD 83	10/21/09 13:21	Grab	SRC-CU004-SI000040-BD0001	DUP	0	0	in
3143	RLC-CU004	SRN-CU004-040	Second Inventory	SRC-CU004-SI000040	Sediment Residual Core Location	735865.77	1612733.82	New York State Plane East (ft) NAD 83	10/21/09 13:21	Grab	SRC-CU004-SI000040-BD0001	DUP	0	0	in
3144	RLC-CU004	SRN-CU004-040	Second Inventory	SRC-CU004-SI000040	Sediment Residual Core Location	735865.77	1612733.82	New York State Plane East (ft) NAD 83	10/21/09 13:21	Grab	SRC-CU004-SI000040-BD0001	DUP	0	0	in
3145	RLC-CU004	SRN-CU004-040	Second Inventory	SRC-CU004-SI000040	Sediment Residual Core Location	735865.77	1612733.82	New York State Plane East (ft) NAD 83	10/21/09 13:21	Grab	SRC-CU004-SI000040-BD0001	DUP	0	0	in
3146	RLC-CU004	SRN-CU004-040	Second Inventory	SRC-CU004-SI000040	Sediment Residual Core Location	735865.77	1612733.82	New York State Plane East (ft) NAD 83	10/21/09 13:21	Grab	SRC-CU004-SI000040-BD0001	DUP	0	0	in
3147	RLC-CU004	SRN-CU004-040	Second Inventory	SRC-CU004-SI000040	Sediment Residual Core Location	735865.77	1612733.82	New York State Plane East (ft) NAD 83	10/21/09 13:21	Grab	SRC-CU004-SI000040-BD0001	DUP	0	0	in
3148	RLC-CU004	SRN-CU004-040	Second Inventory	SRC-CU004-SI000040	Sediment Residual Core Location	735865.77	1612733.82	New York State Plane East (ft) NAD 83	10/21/09 13:21	Grab	SRC-CU004-SI000040-BD0001	DUP	0	0	in
3149	RLC-CU004	SRN-CU004-040	Second Inventory	SRC-CU004-SI000040	Sediment Residual Core Location	735865.77	1612733.82	New York State Plane East (ft) NAD 83	10/21/09 13:21	Grab	SRC-CU004-SI000040-BD0001	DUP	0	0	in
3150	RLC-CU004	SRN-CU004-040	Second Inventory	SRC-CU004-SI000040	Sediment Residual Core Location	735865.77	1612733.82	New York State Plane East (ft) NAD 83	10/21/09 13:21	Grab	SRC-CU004-SI000040-BD0001	DUP	0	0	in
3151	RLC-CU004	SRN-CU004-041	Inventory	SLC-CU004-FI000001	Shoreline Core Location	736056.51	1612911.13	New York State Plane East (ft) NAD 83	9/28/09 11:14	Core	SLC-CU004-FI000001-000006	ENV	0	6	in
3152	RLC-CU004	SRN-CU004-041	Inventory	SLC-CU004-FI000001	Shoreline Core Location	736056.51	1612911.13	New York State Plane East (ft) NAD 83	9/28/09 11:14	Core	SLC-CU004-FI000001-000006	ENV	0	6	in
3153	RLC-CU004	SRN-CU004-041	Inventory	SLC-CU004-FI000001	Shoreline Core Location	736056.51	1612911.13	New York State Plane East (ft) NAD 83	9/28/09 11:14	Core	SLC-CU004-FI000001-000006	ENV	0	6	in
3154	RLC-CU004	SRN-CU004-041	Inventory	SLC-CU004-FI000001	Shoreline Core Location	736056.51	1612911.13	New York State Plane East (ft) NAD 83	9/28/09 11:14	Core	SLC-CU004-FI000001-000006	ENV	0	6	in
3155	RLC-CU004	SRN-CU004-041	Inventory	SLC-CU004-FI000001	Shoreline Core Location	736056.51	1612911.13	New York State Plane East (ft) NAD 83	9/28/09 11:14	Core	SLC-CU004-FI000001-000006	ENV	0	6	in
3156	RLC-CU004	SRN-CU004-041	Inventory	SLC-CU004-FI000001	Shoreline Core Location	736056.51	1612911.13	New York State Plane East (ft) NAD 83	9/28/09 11:14	Core	SLC-CU004-FI000001-000006	ENV	0	6	in
3157	RLC-CU004	SRN-CU004-041	Inventory	SLC-CU004-FI000001	Shoreline Core Location	736056.51	1612911.13	New York State Plane East (ft) NAD 83	9/28/09 11:14	Core	SLC-CU004-FI000001-000006	ENV	0	6	in
3158	RLC-CU004	SRN-CU004-041	Inventory	SLC-CU004-FI000001	Shoreline Core Location	736056.51	1612911.13	New York State Plane East (ft) NAD 83	9/28/09 11:14	Core	SLC-CU004-FI000001-000006	ENV	0	6	in
3159	RLC-CU004	SRN-CU004-041	Inventory	SLC-CU004-FI000001	Shoreline Core Location	736056.51	1612911.13	New York State Plane East (ft) NAD 83	9/28/09 11:14	Core	SLC-CU004-FI000001-000006	ENV	0	6	in
3160	RLC-CU004	SRN-CU004-041	Inventory	SLC-CU004-FI000001	Shoreline Core Location	736056.51	1612911.13	New York State Plane East (ft) NAD 83	9/28/09 11:14	Core	SLC-CU004-FI000001-000006	ENV	0	6	in
3161	RLC-CU004	SRN-CU004-041	Inventory	SLC-CU004-FI000001	Shoreline Core Location	736056.51	1612911.13	New York State Plane East (ft) NAD 83	9/28/09 11:14	Core	SLC-CU004-FI000001-006012	ENV	6	12	in
3162	RLC-CU004	SRN-CU004-041	Inventory	SLC-CU004-FI000001	Shoreline Core Location	736056.51	1612911.13	New York State Plane East (ft) NAD 83	9/28/09 11:14	Core	SLC-CU004-FI000001-006012	ENV	6	12	in
3163	RLC-CU004	SRN-CU004-041	Inventory	SLC-CU004-FI000001	Shoreline Core Location	736056.51	1612911.13	New York State Plane East (ft) NAD 83	9/28/09 11:14	Core	SLC-CU004-FI000001-006012	ENV	6	12	in
3164	RLC-CU004	SRN-CU004-041	Inventory	SLC-CU004-FI000001	Shoreline Core Location	736056.51	1612911.13	New York State Plane East (ft) NAD 83	9/28/09 11:14	Core	SLC-CU004-FI000001-006012	ENV	6	12	in
3165	RLC-CU004	SRN-CU004-041	Inventory	SLC-CU004-FI000001	Shoreline Core Location	736056.51	1612911.13	New York State Plane East (ft) NAD 83	9/28/09 11:14	Core	SLC-CU004-FI000001-006012	ENV	6	12	in
3166	RLC-CU004	SRN-CU004-041	Inventory	SLC-CU004-FI000001	Shoreline Core Location	736056.51	1612911.13	New York State Plane East (ft) NAD 83	9/28/09 11:14	Core	SLC-CU004-FI000001-006012	ENV	6	12	in
3167	RLC-CU004	SRN-CU004-041	Inventory	SLC-CU004-FI000001	Shoreline Core Location	736056.51	1612911.13	New York State Plane East (ft) NAD 83	9/28/09 11:14	Core	SLC-CU004-FI000001-006012	ENV	6	12	in
3168	RLC-CU004	SRN-CU004-041	Inventory	SLC-CU004-FI000001	Shoreline Core Location	736056.51	1612911.13	New York State Plane East (ft) NAD 83	9/28/09 11:14	Core	SLC-CU004-FI000001-006012	ENV	6	12	in
3169	RLC-CU004	SRN-CU004-041	Inventory	SLC-CU004-FI000001	Shoreline Core Location	736056.51	1612911.13	New York State Plane East (ft) NAD 83	9/28/09 11:14	Core	SLC-CU004-FI000001-006012	ENV	6	12	in
3170	RLC-CU004	SRN-CU004-041	Inventory	SLC-CU004-FI000001	Shoreline Core Location	736056.51	1612911.13	New York State Plane East (ft) NAD 83	9/28/09 11:14	Core	SLC-CU004-FI000001-006012	ENV	6	12	in
3171	RLC-CU004	SRN-CU004-041	Inventory	SLC-CU004-FI000001	Shoreline Core Location	736056.51	1612911.13	New York State Plane East (ft) NAD 83	9/28/09 11:14	Core	SLC-CU004-FI000001-012019	ENV	12	19	in
3172	RLC-CU004	SRN-CU004-041	Inventory	SLC-CU004-FI000001	Shoreline Core Location	736056.51	1612911.13	New York State Plane East (ft) NAD 83	9/28/09 11:14	Core	SLC-CU004-FI000001-012019	ENV	12	19	in
3173	RLC-CU004	SRN-CU004-041	Inventory	SLC-CU004-FI000001	Shoreline Core Location	736056.51	1612911.13	New York State Plane East (ft) NAD 83	9/28/09 11:14	Core	SLC-CU004-FI000001-012019	ENV	12	19	in
3174	RLC-CU004	SRN-CU004-041	Inventory	SLC-CU004-FI000001	Shoreline Core Location	736056.51	1612911.13	New York State Plane East (ft) NAD 83	9/28/09 11:14	Core	SLC-CU004-FI000001-012019	ENV	12	19	in
3175	RLC-CU004	SRN-CU004-041	Inventory	SLC-CU004-FI000001	Shoreline Core Location	736056.51	1612911.13	New York State Plane East (ft) NAD 83	9/28/09 11:14	Core	SLC-CU004-FI000001-012019	ENV	12	19	in
3176	RLC-CU004	SRN-CU004-041	Inventory	SLC-CU004-FI000001	Shoreline Core Location	736056.51	1612911.13	New York State Plane East (ft) NAD 83	9/28/09 11:14	Core	SLC-CU004-FI000001-012019	ENV	12	19	in
3177	RLC-CU004	SRN-CU004-041	Inventory	SLC-CU004-FI000001	Shoreline Core Location	736056.51	1612911.13	New York State Plane East (ft) NAD 83	9/28/09 11:14	Core	SLC-CU004-FI000001-012019	ENV	12	19	in
3178	RLC-CU004	SRN-CU004-041	Inventory	SLC-CU004-FI000001	Shoreline Core Location	736056.51	1612911.13	New York State Plane East (ft) NAD 83	9/28/09 11:14	Core	SLC-CU004-FI000001-012019	ENV	12	19	in
3179	RLC-CU004	SRN-CU004-041	Inventory	SLC-CU004-FI000001	Shoreline Core Location	736056.51	1612911.13	New York State Plane East (ft) NAD 83	9/28/09 11:14	Core	SLC-CU004-FI000001-012019	ENV	12	19	in
3180	RLC-CU004	SRN-CU004-041	Inventory	SLC-CU004-FI000001	Shoreline Core Location	736056.51	1612911.13	New York State Plane East (ft) NAD 83	9/28/09 11:14	Core	SLC-CU004-FI000001-012019	ENV	12	19	in
3181	RLC-CU004	SRN-CU004-041	Second Inventory	SLC-CU004-SI000001	Shoreline Core Location	736056.78	1612910.77	New York State Plane East (ft) NAD 83	10/21/09 11:22	Core	SLC-CU004-SI000001-000006	ENV	0	6	in
3182	RLC-CU004	SRN-CU004-041	Second Inventory	SLC-CU004-SI000001	Shoreline Core Location	736056.78	1612910.77	New York State Plane East (ft) NAD 83	10/21/09 11:22	Core	SLC-CU004-SI000001-000006	ENV	0	6	in
3183	RLC-CU004	SRN-CU004-041	Second Inventory	SLC-CU004-SI000001	Shoreline Core Location	736056.78	1612910.77	New York State Plane East (ft) NAD 83	10/21/09 11:22	Core	SLC-CU004-SI000001-000006	ENV	0	6	in
3184	RLC-CU004	SRN-CU004-041	Second Inventory	SLC-CU004-SI000001	Shoreline Core Location	736056.78	1612910.77	New York State Plane East (ft) NAD 83	10/21/09 11:22	Core	SLC-CU004-SI000001-000006	ENV	0	6	in
3185	RLC-CU004	SRN-CU004-041	Second Inventory	SLC-CU004-SI000001	Shoreline Core Location	736056.78	1612910.77	New York State Plane East (ft) NAD 83	10/21/09 11:22	Core	SLC-CU004-SI000001-000006	ENV	0	6	in

Row ID	sample_name	dup_parent_sample_name	analyte_name	cas_rn	Lab_Reported_Result	Verified_Result	result_unit	Lab_Reported_MDL	Verified_MDL	Lab_Reported_RL	Verified_RL	limit_unit	Lab_Reported_Qualifier	Verified_Qualifier	Detected	Reportable
3121	SRC-CU004-FI000040-012018	NULL	AROCLOR 1016	12674-11-2	NULL	NULL	mg/kg	0.0032	0.0032	0.012	0.012	mg/kg	U	UJ	0	1
3122	SRC-CU004-FI000040-012018	NULL	AROCLOR 1221	11104-28-2	NULL	NULL	mg/kg	0.0032	0.0032	0.012	0.012	mg/kg	U	UJ	0	1
3123	SRC-CU004-FI000040-012018	NULL	AROCLOR 1232	11141-16-5	NULL	NULL	mg/kg	0.0032	0.0032	0.012	0.012	mg/kg	U	UJ	0	1
3124	SRC-CU004-FI000040-012018	NULL	AROCLOR 1242	53469-21-9	NULL	NULL	mg/kg	0.0032	0.0032	0.012	0.012	mg/kg	U	UJ	0	1
3125	SRC-CU004-FI000040-012018	NULL	AROCLOR 1248	12672-29-6	NULL	NULL	mg/kg	0.0032	0.0032	0.012	0.012	mg/kg	U	UJ	0	1
3126	SRC-CU004-FI000040-012018	NULL	AROCLOR 1254	11097-69-1	NULL	NULL	mg/kg	0.0032	0.0032	0.012	0.012	mg/kg	U	UJ	0	1
3127	SRC-CU004-FI000040-012018	NULL	AROCLOR 1260	11096-82-5	NULL	NULL	mg/kg	0.0032	0.0032	0.012	0.012	mg/kg	U	UJ	0	1
3128	SRC-CU004-FI000040-012018	NULL	Moisture Content	WC002	19.6	19.6	%	1	1	1	1	%	NULL	NULL	1	1
3129	SRC-CU004-FI000040-012018	NULL	Total PCBs	1336-36-3	NULL	NULL	mg/kg	0.0032	0.0032	0.05	0.05	mg/kg	U	UJ	0	1
3130	SRC-CU004-FI000040-012018	NULL	Tri+ PCBs	TRI_PLUS_PCB	0.0030768	0.0030768	mg/kg	0.0032	0.0032	0.0032	0.0032	mg/kg	NULL	U	0	1
3131	SRC-CU004-SI000040-000000	NULL	AROCLOR 1016	12674-11-2	NULL	NULL	mg/kg	0.054	0.054	0.13	0.13	mg/kg	U	U	0	1
3132	SRC-CU004-SI000040-000000	NULL	AROCLOR 1221	11104-28-2	2.9	2.9	mg/kg	0.054	0.054	0.13	0.13	mg/kg	NULL	NULL	1	1
3133	SRC-CU004-SI000040-000000	NULL	AROCLOR 1232	11141-16-5	NULL	NULL	mg/kg	0.054	0.054	0.13	0.13	mg/kg	U	U	0	1
3134	SRC-CU004-SI000040-000000	NULL	AROCLOR 1242	53469-21-9	1.3	1.3	mg/kg	0.054	0.054	0.13	0.13	mg/kg	NULL	NULL	1	1
3135	SRC-CU004-SI000040-000000	NULL	AROCLOR 1248	12672-29-6	NULL	NULL	mg/kg	0.054	0.054	0.13	0.13	mg/kg	U	U	0	1
3136	SRC-CU004-SI000040-000000	NULL	AROCLOR 1254	11097-69-1	NULL	NULL	mg/kg	0.054	0.054	0.13	0.13	mg/kg	U	U	0	1
3137	SRC-CU004-SI000040-000000	NULL	AROCLOR 1260	11096-82-5	NULL	NULL	mg/kg	0.054	0.054	0.13	0.13	mg/kg	U	U	0	1
3138	SRC-CU004-SI000040-000000	NULL	Moisture Content	WC002	22	22	%	0.02	0.02	0.02	0.02	%	NULL	NULL	1	1
3139	SRC-CU004-SI000040-000000	NULL	Total PCBs	1336-36-3	4.2	4.2	mg/kg	0.054	0.054	0.52	0.52	mg/kg	NULL	NULL	1	1
3140	SRC-CU004-SI000040-000000	NULL	Tri+ PCBs	TRI_PLUS_PCB	1.573365	1.573365	mg/kg	0.054	0.054	0.054	0.054	mg/kg	NULL	NULL	1	1
3141	SRC-CU004-SI000040-BD0001	SRC-CU004-SI000040-000000	AROCLOR 1016	12674-11-2	NULL	NULL	mg/kg	0.052	0.052	0.12	0.12	mg/kg	U	U	0	1
3142	SRC-CU004-SI000040-BD0001	SRC-CU004-SI000040-000000	AROCLOR 1221	11104-28-2	2.7	2.7	mg/kg	0.052	0.052	0.12	0.12	mg/kg	NULL	NULL	1	1
3143	SRC-CU004-SI000040-BD0001	SRC-CU004-SI000040-000000	AROCLOR 1232	11141-16-5	NULL	NULL	mg/kg	0.052	0.052	0.12	0.12	mg/kg	U	U	0	1
3144	SRC-CU004-SI000040-BD0001	SRC-CU004-SI000040-000000	AROCLOR 1242	53469-21-9	1.5	1.5	mg/kg	0.052	0.052	0.12	0.12	mg/kg	NULL	NULL	1	1
3145	SRC-CU004-SI000040-BD0001	SRC-CU004-SI000040-000000	AROCLOR 1248	12672-29-6	NULL	NULL	mg/kg	0.052	0.052	0.12	0.12	mg/kg	U	U	0	1
3146	SRC-CU004-SI000040-BD0001	SRC-CU004-SI000040-000000	AROCLOR 1254	11097-69-1	NULL	NULL	mg/kg	0.052	0.052	0.12	0.12	mg/kg	U	U	0	1
3147	SRC-CU004-SI000040-BD0001	SRC-CU004-SI000040-000000	AROCLOR 1260	11096-82-5	NULL	NULL	mg/kg	0.052	0.052	0.12	0.12	mg/kg	U	U	0	1
3148	SRC-CU004-SI000040-BD0001	SRC-CU004-SI000040-000000	Moisture Content	WC002	21	21	%	0.02	0.02	0.02	0.02	%	NULL	NULL	1	1
3149	SRC-CU004-SI000040-BD0001	SRC-CU004-SI000040-000000	Total PCBs	1336-36-3	4.2	4.2	mg/kg	0.052	0.052	0.5	0.5	mg/kg	NULL	NULL	1	1
3150	SRC-CU004-SI000040-BD0001	SRC-CU004-SI000040-000000	Tri+ PCBs	TRI_PLUS_PCB	1.72487	1.72487	mg/kg	0.052	0.052	0.052	0.052	mg/kg	NULL	NULL	1	1
3151	SLC-CU004-FI000001-000006	NULL	AROCLOR 1016	12674-11-2	NULL	NULL	mg/kg	0.11	0.11	0.26	0.26	mg/kg	U	U	0	1
3152	SLC-CU004-FI000001-000006	NULL	AROCLOR 1221	11104-28-2	6.2	6.2	mg/kg	0.11	0.11	0.26	0.26	mg/kg	NULL	NULL	1	1
3153	SLC-CU004-FI000001-000006	NULL	AROCLOR 1232	11141-16-5	NULL	NULL	mg/kg	0.11	0.11	0.26	0.26	mg/kg	U	U	0	1
3154	SLC-CU004-FI000001-000006	NULL	AROCLOR 1242	53469-21-9	3	3	mg/kg	0.11	0.11	0.26	0.26	mg/kg	NULL	NULL	1	1
3155	SLC-CU004-FI000001-000006	NULL	AROCLOR 1248	12672-29-6	NULL	NULL	mg/kg	0.11	0.11	0.26	0.26	mg/kg	U	U	0	1
3156	SLC-CU004-FI000001-000006	NULL	AROCLOR 1254	11097-69-1	NULL	NULL	mg/kg	0.11	0.11	0.26	0.26	mg/kg	U	U	0	1
3157	SLC-CU004-FI000001-000006	NULL	AROCLOR 1260	11096-82-5	NULL	NULL	mg/kg	0.11	0.11	0.26	0.26	mg/kg	U	U	0	1
3158	SLC-CU004-FI000001-000006	NULL	Moisture Content	WC002	23	23	%	0.02	0.02	0.02	0.02	%	NULL	NULL	1	1
3159	SLC-CU004-FI000001-000006	NULL	Total PCBs	1336-36-3	9.2	9.2	mg/kg	0.11	0.11	1	1	mg/kg	NULL	NULL	1	1
3160	SLC-CU004-FI000001-000006	NULL	Tri+ PCBs	TRI_PLUS_PCB	3.558825	3.558825	mg/kg	0.11	0.11	0.11	0.11	mg/kg	NULL	NULL	1	1
3161	SLC-CU004-FI000001-006012	NULL	AROCLOR 1016	12674-11-2	NULL	NULL	mg/kg	0.0057	0.0057	0.022	0.022	mg/kg	U	U	0	1
3162	SLC-CU004-FI000001-006012	NULL	AROCLOR 1221	11104-28-2	1.9	1.9	mg/kg	0.0057	0.0057	0.022	0.022	mg/kg	NULL	J	1	1
3163	SLC-CU004-FI000001-006012	NULL	AROCLOR 1232	11141-16-5	NULL	NULL	mg/kg	0.0057	0.0057	0.022	0.022	mg/kg	U	U	0	1
3164	SLC-CU004-FI000001-006012	NULL	AROCLOR 1242	53469-21-9	0.62	0.62	mg/kg	0.0057	0.0057	0.022	0.022	mg/kg	NULL	J	1	1
3165	SLC-CU004-FI000001-006012	NULL	AROCLOR 1248	12672-29-6	NULL	NULL	mg/kg	0.0057	0.0057	0.022	0.022	mg/kg	U	U	0	1
3166	SLC-CU004-FI000001-006012	NULL	AROCLOR 1254	11097-69-1	0.021	0.021	mg/kg	0.0057	0.0057	0.022	0.022	mg/kg	J	J	1	1
3167	SLC-CU004-FI000001-006012	NULL	AROCLOR 1260	11096-82-5	NULL	NULL	mg/kg	0.0057	0.0057	0.022	0.022	mg/kg	U	U	0	1
3168	SLC-CU004-FI000001-006012	NULL	Moisture Content	WC002	8.8	8.8	%	1	1	1	1	%	NULL	NULL	1	1
3169	SLC-CU004-FI000001-006012	NULL	Total PCBs	1336-36-3	2.6	2.6	mg/kg	0.0057	0.0057	0.088	0.088	mg/kg	NULL	J	1	1
3170	SLC-CU004-FI000001-006012	NULL	Tri+ PCBs	TRI_PLUS_PCB	0.826395	0.826395	mg/kg	0.0057	0.0057	0.0057	0.0057	mg/kg	NULL	NULL	1	1
3171	SLC-CU004-FI000001-012019	NULL	AROCLOR 1016	12674-11-2	NULL	NULL	mg/kg	0.0033	0.0033	0.013	0.013	mg/kg	U	U	0	1
3172	SLC-CU004-FI000001-012019	NULL	AROCLOR 1221	11104-28-2	0.45	0.45	mg/kg	0.0033	0.0033	0.013	0.013	mg/kg	NULL	NULL	1	1
3173	SLC-CU004-FI000001-012019	NULL	AROCLOR 1232	11141-16-5	NULL	NULL	mg/kg	0.0033	0.0033	0.013	0.013	mg/kg	U	U	0	1
3174	SLC-CU004-FI000001-012019	NULL	AROCLOR 1242	53469-21-9	0.089	0.089	mg/kg	0.0033	0.0033	0.013	0.013	mg/kg	NULL	NULL	1	1
3175	SLC-CU004-FI000001-012019	NULL	AROCLOR 1248	12672-29-6	NULL	NULL	mg/kg	0.0033	0.0033	0.013	0.013	mg/kg	U	U	0	1
3176	SLC-CU004-FI000001-012019	NULL	AROCLOR 1254	11097-69-1	NULL	NULL	mg/kg	0.0033	0.0033	0.013	0.013	mg/kg	U	U	0	1
3177	SLC-CU004-FI000001-012019	NULL	AROCLOR 1260	11096-82-5	NULL	NULL	mg/kg	0.0033	0.0033	0.013	0.013	mg/kg	U	U	0	1
3178	SLC-CU004-FI000001-012019	NULL	Moisture Content	WC002	20.8	20.8	%	1	1	1	1	%	NULL	NULL	1	1
3179	SLC-CU004-FI000001-012019	NULL	Total PCBs	1336-36-3	0.54	0.54	mg/kg	0.0033	0.0033	0.051	0.051	mg/kg	NULL	J	1	1
3180	SLC-CU004-FI000001-012019	NULL	Tri+ PCBs	TRI_PLUS_PCB	0.1409817	0.1409817	mg/kg	0.0033	0.0033	0.0033	0.0033	mg/kg	NULL	NULL	1	1
3181	SLC-CU004-SI000001-000006	NULL	AROCLOR 1016	12674-11-2	NULL	NULL	mg/kg	0.045	0.045	0.11	0.11	mg/kg	U	U	0	1
3182	SLC-CU004-SI000001-000006	NULL	AROCLOR 1221	11104-28-2	2.5	2.5	mg/kg	0.045	0.045	0.11	0.11	mg/kg	NULL	NULL	1	1
3183	SLC-CU004-SI000001-000006	NULL	AROCLOR 1232	11141-16-5	NULL	NULL	mg/kg	0.045	0.045	0.11	0.11	mg/kg	U	U	0	1
3184	SLC-CU004-SI000001-000006	NULL	AROCLOR 1242	53469-21-9	1.1	1.1	mg/kg	0.045	0.045	0.11	0.11	mg/kg	NULL	NULL	1	1
3185	SLC-CU004-SI000001-000006	NULL	AROCLOR 1248	12672-29-6	NULL	NULL	mg/kg	0.045	0.045	0.11	0.11	mg/kg	U	U	0	1

Row ID	cu_id	node_id	dredge_pass	core_id	location_type	x_coord	y_coord	coord_system	sample_dt	collection_method	sample_name	sample_type	start_depth	end_depth	depth_unit
3186	RLC-CU004	SRN-CU004-041	Second Inventory	SLC-CU004-SI000001	Shoreline Core Location	736056.78	1612910.77	New York State Plane East (ft) NAD 83	10/21/09 11:22	Core	SLC-CU004-SI000001-000006	ENV	0	6	in
3187	RLC-CU004	SRN-CU004-041	Second Inventory	SLC-CU004-SI000001	Shoreline Core Location	736056.78	1612910.77	New York State Plane East (ft) NAD 83	10/21/09 11:22	Core	SLC-CU004-SI000001-000006	ENV	0	6	in
3188	RLC-CU004	SRN-CU004-041	Second Inventory	SLC-CU004-SI000001	Shoreline Core Location	736056.78	1612910.77	New York State Plane East (ft) NAD 83	10/21/09 11:22	Core	SLC-CU004-SI000001-000006	ENV	0	6	in
3189	RLC-CU004	SRN-CU004-041	Second Inventory	SLC-CU004-SI000001	Shoreline Core Location	736056.78	1612910.77	New York State Plane East (ft) NAD 83	10/21/09 11:22	Core	SLC-CU004-SI000001-000006	ENV	0	6	in
3190	RLC-CU004	SRN-CU004-041	Second Inventory	SLC-CU004-SI000001	Shoreline Core Location	736056.78	1612910.77	New York State Plane East (ft) NAD 83	10/21/09 11:22	Core	SLC-CU004-SI000001-000006	ENV	0	6	in
3191	RLC-CU004	SRN-CU004-042	Inventory	SLC-CU004-FI000002	Shoreline Core Location	735803.72	1612871.84	New York State Plane East (ft) NAD 83	9/28/09 11:28	Core	SLC-CU004-FI000002-000006	ENV	0	6	in
3192	RLC-CU004	SRN-CU004-042	Inventory	SLC-CU004-FI000002	Shoreline Core Location	735803.72	1612871.84	New York State Plane East (ft) NAD 83	9/28/09 11:28	Core	SLC-CU004-FI000002-000006	ENV	0	6	in
3193	RLC-CU004	SRN-CU004-042	Inventory	SLC-CU004-FI000002	Shoreline Core Location	735803.72	1612871.84	New York State Plane East (ft) NAD 83	9/28/09 11:28	Core	SLC-CU004-FI000002-000006	ENV	0	6	in
3194	RLC-CU004	SRN-CU004-042	Inventory	SLC-CU004-FI000002	Shoreline Core Location	735803.72	1612871.84	New York State Plane East (ft) NAD 83	9/28/09 11:28	Core	SLC-CU004-FI000002-000006	ENV	0	6	in
3195	RLC-CU004	SRN-CU004-042	Inventory	SLC-CU004-FI000002	Shoreline Core Location	735803.72	1612871.84	New York State Plane East (ft) NAD 83	9/28/09 11:28	Core	SLC-CU004-FI000002-000006	ENV	0	6	in
3196	RLC-CU004	SRN-CU004-042	Inventory	SLC-CU004-FI000002	Shoreline Core Location	735803.72	1612871.84	New York State Plane East (ft) NAD 83	9/28/09 11:28	Core	SLC-CU004-FI000002-000006	ENV	0	6	in
3197	RLC-CU004	SRN-CU004-042	Inventory	SLC-CU004-FI000002	Shoreline Core Location	735803.72	1612871.84	New York State Plane East (ft) NAD 83	9/28/09 11:28	Core	SLC-CU004-FI000002-000006	ENV	0	6	in
3198	RLC-CU004	SRN-CU004-042	Inventory	SLC-CU004-FI000002	Shoreline Core Location	735803.72	1612871.84	New York State Plane East (ft) NAD 83	9/28/09 11:28	Core	SLC-CU004-FI000002-000006	ENV	0	6	in
3199	RLC-CU004	SRN-CU004-042	Inventory	SLC-CU004-FI000002	Shoreline Core Location	735803.72	1612871.84	New York State Plane East (ft) NAD 83	9/28/09 11:28	Core	SLC-CU004-FI000002-000006	ENV	0	6	in
3200	RLC-CU004	SRN-CU004-042	Inventory	SLC-CU004-FI000002	Shoreline Core Location	735803.72	1612871.84	New York State Plane East (ft) NAD 83	9/28/09 11:28	Core	SLC-CU004-FI000002-000006	ENV	0	6	in
3201	RLC-CU004	SRN-CU004-042	Inventory	SLC-CU004-FI000002	Shoreline Core Location	735803.72	1612871.84	New York State Plane East (ft) NAD 83	9/28/09 11:28	Core	SLC-CU004-FI000002-006012	ENV	6	12	in
3202	RLC-CU004	SRN-CU004-042	Inventory	SLC-CU004-FI000002	Shoreline Core Location	735803.72	1612871.84	New York State Plane East (ft) NAD 83	9/28/09 11:28	Core	SLC-CU004-FI000002-006012	ENV	6	12	in
3203	RLC-CU004	SRN-CU004-042	Inventory	SLC-CU004-FI000002	Shoreline Core Location	735803.72	1612871.84	New York State Plane East (ft) NAD 83	9/28/09 11:28	Core	SLC-CU004-FI000002-006012	ENV	6	12	in
3204	RLC-CU004	SRN-CU004-042	Inventory	SLC-CU004-FI000002	Shoreline Core Location	735803.72	1612871.84	New York State Plane East (ft) NAD 83	9/28/09 11:28	Core	SLC-CU004-FI000002-006012	ENV	6	12	in
3205	RLC-CU004	SRN-CU004-042	Inventory	SLC-CU004-FI000002	Shoreline Core Location	735803.72	1612871.84	New York State Plane East (ft) NAD 83	9/28/09 11:28	Core	SLC-CU004-FI000002-006012	ENV	6	12	in
3206	RLC-CU004	SRN-CU004-042	Inventory	SLC-CU004-FI000002	Shoreline Core Location	735803.72	1612871.84	New York State Plane East (ft) NAD 83	9/28/09 11:28	Core	SLC-CU004-FI000002-006012	ENV	6	12	in
3207	RLC-CU004	SRN-CU004-042	Inventory	SLC-CU004-FI000002	Shoreline Core Location	735803.72	1612871.84	New York State Plane East (ft) NAD 83	9/28/09 11:28	Core	SLC-CU004-FI000002-006012	ENV	6	12	in
3208	RLC-CU004	SRN-CU004-042	Inventory	SLC-CU004-FI000002	Shoreline Core Location	735803.72	1612871.84	New York State Plane East (ft) NAD 83	9/28/09 11:28	Core	SLC-CU004-FI000002-006012	ENV	6	12	in
3209	RLC-CU004	SRN-CU004-042	Inventory	SLC-CU004-FI000002	Shoreline Core Location	735803.72	1612871.84	New York State Plane East (ft) NAD 83	9/28/09 11:28	Core	SLC-CU004-FI000002-006012	ENV	6	12	in
3210	RLC-CU004	SRN-CU004-042	Inventory	SLC-CU004-FI000002	Shoreline Core Location	735803.72	1612871.84	New York State Plane East (ft) NAD 83	9/28/09 11:28	Core	SLC-CU004-FI000002-006012	ENV	6	12	in
3211	RLC-CU004	SRN-CU004-042	Inventory	SLC-CU004-FI000002	Shoreline Core Location	735803.72	1612871.84	New York State Plane East (ft) NAD 83	9/28/09 11:28	Core	SLC-CU004-FI000002-012018	ENV	12	18	in
3212	RLC-CU004	SRN-CU004-042	Inventory	SLC-CU004-FI000002	Shoreline Core Location	735803.72	1612871.84	New York State Plane East (ft) NAD 83	9/28/09 11:28	Core	SLC-CU004-FI000002-012018	ENV	12	18	in
3213	RLC-CU004	SRN-CU004-042	Inventory	SLC-CU004-FI000002	Shoreline Core Location	735803.72	1612871.84	New York State Plane East (ft) NAD 83	9/28/09 11:28	Core	SLC-CU004-FI000002-012018	ENV	12	18	in
3214	RLC-CU004	SRN-CU004-042	Inventory	SLC-CU004-FI000002	Shoreline Core Location	735803.72	1612871.84	New York State Plane East (ft) NAD 83	9/28/09 11:28	Core	SLC-CU004-FI000002-012018	ENV	12	18	in
3215	RLC-CU004	SRN-CU004-042	Inventory	SLC-CU004-FI000002	Shoreline Core Location	735803.72	1612871.84	New York State Plane East (ft) NAD 83	9/28/09 11:28	Core	SLC-CU004-FI000002-012018	ENV	12	18	in
3216	RLC-CU004	SRN-CU004-042	Inventory	SLC-CU004-FI000002	Shoreline Core Location	735803.72	1612871.84	New York State Plane East (ft) NAD 83	9/28/09 11:28	Core	SLC-CU004-FI000002-012018	ENV	12	18	in
3217	RLC-CU004	SRN-CU004-042	Inventory	SLC-CU004-FI000002	Shoreline Core Location	735803.72	1612871.84	New York State Plane East (ft) NAD 83	9/28/09 11:28	Core	SLC-CU004-FI000002-012018	ENV	12	18	in
3218	RLC-CU004	SRN-CU004-042	Inventory	SLC-CU004-FI000002	Shoreline Core Location	735803.72	1612871.84	New York State Plane East (ft) NAD 83	9/28/09 11:28	Core	SLC-CU004-FI000002-012018	ENV	12	18	in
3219	RLC-CU004	SRN-CU004-042	Inventory	SLC-CU004-FI000002	Shoreline Core Location	735803.72	1612871.84	New York State Plane East (ft) NAD 83	9/28/09 11:28	Core	SLC-CU004-FI000002-012018	ENV	12	18	in
3220	RLC-CU004	SRN-CU004-042	Inventory	SLC-CU004-FI000002	Shoreline Core Location	735803.72	1612871.84	New York State Plane East (ft) NAD 83	9/28/09 11:28	Core	SLC-CU004-FI000002-012018	ENV	12	18	in
3221	RLC-CU004	SRN-CU004-042	Inventory	SLC-CU004-FI000002	Shoreline Core Location	735803.72	1612871.84	New York State Plane East (ft) NAD 83	9/28/09 11:28	Core	SLC-CU004-FI000002-018024	ENV	18	24	in
3222	RLC-CU004	SRN-CU004-042	Inventory	SLC-CU004-FI000002	Shoreline Core Location	735803.72	1612871.84	New York State Plane East (ft) NAD 83	9/28/09 11:28	Core	SLC-CU004-FI000002-018024	ENV	18	24	in
3223	RLC-CU004	SRN-CU004-042	Inventory	SLC-CU004-FI000002	Shoreline Core Location	735803.72	1612871.84	New York State Plane East (ft) NAD 83	9/28/09 11:28	Core	SLC-CU004-FI000002-018024	ENV	18	24	in
3224	RLC-CU004	SRN-CU004-042	Inventory	SLC-CU004-FI000002	Shoreline Core Location	735803.72	1612871.84	New York State Plane East (ft) NAD 83	9/28/09 11:28	Core	SLC-CU004-FI000002-018024	ENV	18	24	in
3225	RLC-CU004	SRN-CU004-042	Inventory	SLC-CU004-FI000002	Shoreline Core Location	735803.72	1612871.84	New York State Plane East (ft) NAD 83	9/28/09 11:28	Core	SLC-CU004-FI000002-018024	ENV	18	24	in
3226	RLC-CU004	SRN-CU004-042	Inventory	SLC-CU004-FI000002	Shoreline Core Location	735803.72	1612871.84	New York State Plane East (ft) NAD 83	9/28/09 11:28	Core	SLC-CU004-FI000002-018024	ENV	18	24	in
3227	RLC-CU004	SRN-CU004-042	Inventory	SLC-CU004-FI000002	Shoreline Core Location	735803.72	1612871.84	New York State Plane East (ft) NAD 83	9/28/09 11:28	Core	SLC-CU004-FI000002-018024	ENV	18	24	in
3228	RLC-CU004	SRN-CU004-042	Inventory	SLC-CU004-FI000002	Shoreline Core Location	735803.72	1612871.84	New York State Plane East (ft) NAD 83	9/28/09 11:28	Core	SLC-CU004-FI000002-018024	ENV	18	24	in
3229	RLC-CU004	SRN-CU004-042	Inventory	SLC-CU004-FI000002	Shoreline Core Location	735803.72	1612871.84	New York State Plane East (ft) NAD 83	9/28/09 11:28	Core	SLC-CU004-FI000002-018024	ENV	18	24	in
3230	RLC-CU004	SRN-CU004-042	Inventory	SLC-CU004-FI000002	Shoreline Core Location	735803.72	1612871.84	New York State Plane East (ft) NAD 83	9/28/09 11:28	Core	SLC-CU004-FI000002-018024	ENV	18	24	in
3231	RLC-CU004	SRN-CU004-042	Inventory	SLC-CU004-FI000002	Shoreline Core Location	735803.72	1612871.84	New York State Plane East (ft) NAD 83	9/28/09 11:28	Core	SLC-CU004-FI000002-024028	ENV	24	28	in
3232	RLC-CU004	SRN-CU004-042	Inventory	SLC-CU004-FI000002	Shoreline Core Location	735803.72	1612871.84	New York State Plane East (ft) NAD 83	9/28/09 11:28	Core	SLC-CU004-FI000002-024028	ENV	24	28	in
3233	RLC-CU004	SRN-CU004-042	Inventory	SLC-CU004-FI000002	Shoreline Core Location	735803.72	1612871.84	New York State Plane East (ft) NAD 83	9/28/09 11:28	Core	SLC-CU004-FI000002-024028	ENV	24	28	in
3234	RLC-CU004	SRN-CU004-042	Inventory	SLC-CU004-FI000002	Shoreline Core Location	735803.72	1612871.84	New York State Plane East (ft) NAD 83	9/28/09 11:28	Core	SLC-CU004-FI000002-024028	ENV	24	28	in
3235	RLC-CU004	SRN-CU004-042	Inventory	SLC-CU004-FI000002	Shoreline Core Location	735803.72	1612871.84	New York State Plane East (ft) NAD 83	9/28/09 11:28	Core	SLC-CU004-FI000002-024028	ENV	24	28	in
3236	RLC-CU004	SRN-CU004-042	Inventory	SLC-CU004-FI000002	Shoreline Core Location	735803.72	1612871.84	New York State Plane East (ft) NAD 83	9/28/09 11:28	Core	SLC-CU004-FI000002-024028	ENV	24	28	in
3237	RLC-CU004	SRN-CU004-042	Inventory	SLC-CU004-FI000002	Shoreline Core Location	735803.72	1612871.84	New York State Plane East (ft) NAD 83	9/28/09 11:28	Core	SLC-CU004-FI000002-024028	ENV	24	28	in
3238	RLC-CU004	SRN-CU004-042	Inventory	SLC-CU004-FI000002	Shoreline Core Location	735803.72	1612871.84	New York State Plane East (ft) NAD 83	9/28/09 11:28	Core	SLC-CU004-FI000002-024028	ENV	24	28	in
3239	RLC-CU004	SRN-CU004-042	Inventory	SLC-CU004-FI000002	Shoreline Core Location	735803.72	1612871.84	New York State Plane East (ft) NAD 83	9/28/09 11:28	Core	SLC-CU004-FI000002-024028	ENV	24	28	in
3240	RLC-CU004	SRN-CU004-042	Inventory	SLC-CU004-FI000002	Shoreline Core Location	735803.72	1612871.84	New York State Plane East (ft) NAD 83	9/28/09 11:28	Core	SLC-CU004-FI000002-024028	ENV	24	28	in
3241	RLC-CU004	SRN-CU004-042	Second Inventory	SLC-CU004-SI000002	Shoreline Core Location	735803.85	1612871.88	New York State Plane East (ft) NAD 83	10/21/09 12:08	Core	SLC-CU004-SI000002-000006	ENV	0	6	in
3242	RLC-CU004	SRN-CU004-042	Second Inventory	SLC-CU004-SI000002	Shoreline Core Location	735803.85	1612871.88	New York State Plane East (ft) NAD 83	10/21/09 12:08	Core	SLC-CU004-SI000002-000006	ENV	0	6	in
3243	RLC-CU004	SRN-CU004-042	Second Inventory	SLC-CU004-SI000002	Shoreline Core Location	735803.85	1612871.88	New York State Plane East (ft) NAD 83	10/21/09 12:08	Core	SLC-CU004-SI000002-000006	ENV	0	6	in
3244	RLC-CU004	SRN-CU004-042	Second Inventory	SLC-CU004-SI000002	Shoreline Core Location	735803.85	1612871.88	New York State Plane East (ft) NAD 83	10/21/09 12:08	Core	SLC-CU004-SI000002-000006	ENV	0	6	in
3245	RLC-CU004	SRN-CU004-042	Second Inventory	SLC-CU004-SI000002	Shoreline Core Location	735803.85	1612871.88	New York State Plane East (ft) NAD 83	10/21/09 12:08	Core	SLC-CU004-SI000002-000006	ENV	0	6	in
3246	RLC-CU004	SRN-CU004-042	Second Inventory	SLC-CU004-SI000002	Shoreline Core Location	735803.85	1612871.88	New York State Plane East (ft) NAD 83	10/21/09 12:08	Core	SLC-CU004-SI000002-000006	ENV	0	6	in
3247	RLC-CU004	SRN-CU004-042	Second Inventory	SLC-CU004-SI000002	Shoreline Core Location	735803.85	1612871.88	New York State Plane East (ft) NAD 83	10/21/09 12:08	Core	SLC-CU004-SI000002-000006	ENV	0	6	in
3248	RLC-CU004	SRN-CU004-042	Second Inventory	SLC-CU004-SI000002	Shoreline Core Location	735803.85	1612871.88	New York State Plane East (ft) NAD 83	10/21/09 12:08	Core	SLC-CU004-SI000002-000006	ENV	0	6	in
3249	RLC-CU004	SRN-CU004-042	Second Inventory	SLC-CU004-SI000002	Shoreline Core Location	735803.85	1612871.88	New York State Plane East (ft) NAD 83	10/21/09 12:08	Core	SLC-CU004-SI000002-000006	ENV	0	6	in
3250	RLC-CU004	SRN-CU004-042	Second Inventory	SLC-CU004-SI000002	Shoreline Core Location	735803.85	1612871.88	New York State Plane East (ft) NAD 83	10/21/09 12:08	Core	SLC-CU004-SI000002-000006	ENV	0	6	in

CU-04 Residuals Core Data
(All Dredging Passes)

Row ID	sample_name	dup_parent_sample_name	analyte_name	cas_rn	Lab_Reported_Result	Verified_Result	result_unit	Lab_Reported_MDL	Verified_MDL	Lab_Reported_RL	Verified_RL	limit_unit	Lab_Reported_Qualifier	Verified_Qualifier	Detected	Reportable
3186	SLC-CU004-SI000001-000006	NULL	AROCLOR 1254	11097-69-1	NULL	NULL	mg/kg	0.045	0.045	0.11	0.11	mg/kg	U	U	0	1
3187	SLC-CU004-SI000001-000006	NULL	AROCLOR 1260	11096-82-5	NULL	NULL	mg/kg	0.045	0.045	0.11	0.11	mg/kg	U	U	0	1
3188	SLC-CU004-SI000001-000006	NULL	Moisture Content	WC002	11	11	%	0.02	0.02	0.02	0.02	%	NULL	NULL	1	1
3189	SLC-CU004-SI000001-000006	NULL	Total PCBs	1336-36-3	3.6	3.6	mg/kg	0.045	0.045	0.44	0.44	mg/kg	NULL	NULL	1	1
3190	SLC-CU004-SI000001-000006	NULL	Tri+ PCBs	TRI_PLUS_PCB	1.337138	1.337138	mg/kg	0.045	0.045	0.045	0.045	mg/kg	NULL	NULL	1	1
3191	SLC-CU004-FI000002-000006	NULL	AROCLOR 1016	12674-11-2	NULL	NULL	mg/kg	0.0054	0.0054	0.013	0.013	mg/kg	U	U	0	1
3192	SLC-CU004-FI000002-000006	NULL	AROCLOR 1221	11104-28-2	0.11	0.11	mg/kg	0.0054	0.0054	0.013	0.013	mg/kg	NULL	NULL	1	1
3193	SLC-CU004-FI000002-000006	NULL	AROCLOR 1232	11141-16-5	NULL	NULL	mg/kg	0.0054	0.0054	0.013	0.013	mg/kg	U	U	0	1
3194	SLC-CU004-FI000002-000006	NULL	AROCLOR 1242	53469-21-9	0.1	0.1	mg/kg	0.0054	0.0054	0.013	0.013	mg/kg	NULL	NULL	1	1
3195	SLC-CU004-FI000002-000006	NULL	AROCLOR 1248	12672-29-6	NULL	NULL	mg/kg	0.0054	0.0054	0.013	0.013	mg/kg	U	U	0	1
3196	SLC-CU004-FI000002-000006	NULL	AROCLOR 1254	11097-69-1	0.042	0.042	mg/kg	0.0054	0.0054	0.013	0.013	mg/kg	NULL	NULL	1	1
3197	SLC-CU004-FI000002-000006	NULL	AROCLOR 1260	11096-82-5	NULL	NULL	mg/kg	0.0054	0.0054	0.013	0.013	mg/kg	U	U	0	1
3198	SLC-CU004-FI000002-000006	NULL	Moisture Content	WC002	24	24	%	0.019	0.019	0.019	0.019	%	NULL	NULL	1	1
3199	SLC-CU004-FI000002-000006	NULL	Total PCBs	1336-36-3	0.252	0.252	mg/kg	0.0054	0.0054	0.052	0.052	mg/kg	NULL	NULL	1	1
3200	SLC-CU004-FI000002-000006	NULL	Tri+ PCBs	TRI_PLUS_PCB	0.14172	0.14172	mg/kg	0.0054	0.0054	0.0054	0.0054	mg/kg	NULL	NULL	1	1
3201	SLC-CU004-FI000002-006012	NULL	AROCLOR 1016	12674-11-2	NULL	NULL	mg/kg	0.0034	0.0034	0.013	0.013	mg/kg	U	U	0	1
3202	SLC-CU004-FI000002-006012	NULL	AROCLOR 1221	11104-28-2	NULL	NULL	mg/kg	0.0034	0.0034	0.013	0.013	mg/kg	U	U	0	1
3203	SLC-CU004-FI000002-006012	NULL	AROCLOR 1232	11141-16-5	NULL	NULL	mg/kg	0.0034	0.0034	0.013	0.013	mg/kg	U	U	0	1
3204	SLC-CU004-FI000002-006012	NULL	AROCLOR 1242	53469-21-9	NULL	NULL	mg/kg	0.0034	0.0034	0.013	0.013	mg/kg	U	U	0	1
3205	SLC-CU004-FI000002-006012	NULL	AROCLOR 1248	12672-29-6	NULL	NULL	mg/kg	0.0034	0.0034	0.013	0.013	mg/kg	U	U	0	1
3206	SLC-CU004-FI000002-006012	NULL	AROCLOR 1254	11097-69-1	NULL	NULL	mg/kg	0.0034	0.0034	0.013	0.013	mg/kg	U	U	0	1
3207	SLC-CU004-FI000002-006012	NULL	AROCLOR 1260	11096-82-5	NULL	NULL	mg/kg	0.0034	0.0034	0.013	0.013	mg/kg	U	U	0	1
3208	SLC-CU004-FI000002-006012	NULL	Moisture Content	WC002	24.5	24.5	%	1	1	1	1	%	NULL	NULL	1	1
3209	SLC-CU004-FI000002-006012	NULL	Total PCBs	1336-36-3	NULL	NULL	mg/kg	0.0034	0.0034	0.053	0.053	mg/kg	U	U	0	1
3210	SLC-CU004-FI000002-006012	NULL	Tri+ PCBs	TRI_PLUS_PCB	0.0032691	0.0032691	mg/kg	0.0034	0.0034	0.0034	0.0034	mg/kg	NULL	U	0	1
3211	SLC-CU004-FI000002-012018	NULL	AROCLOR 1016	12674-11-2	NULL	NULL	mg/kg	0.0037	0.0037	0.014	0.014	mg/kg	U	U	0	1
3212	SLC-CU004-FI000002-012018	NULL	AROCLOR 1221	11104-28-2	NULL	NULL	mg/kg	0.0037	0.0037	0.014	0.014	mg/kg	U	U	0	1
3213	SLC-CU004-FI000002-012018	NULL	AROCLOR 1232	11141-16-5	NULL	NULL	mg/kg	0.0037	0.0037	0.014	0.014	mg/kg	U	U	0	1
3214	SLC-CU004-FI000002-012018	NULL	AROCLOR 1242	53469-21-9	NULL	NULL	mg/kg	0.0037	0.0037	0.014	0.014	mg/kg	U	U	0	1
3215	SLC-CU004-FI000002-012018	NULL	AROCLOR 1248	12672-29-6	NULL	NULL	mg/kg	0.0037	0.0037	0.014	0.014	mg/kg	U	U	0	1
3216	SLC-CU004-FI000002-012018	NULL	AROCLOR 1254	11097-69-1	NULL	NULL	mg/kg	0.0037	0.0037	0.014	0.014	mg/kg	U	U	0	1
3217	SLC-CU004-FI000002-012018	NULL	AROCLOR 1260	11096-82-5	NULL	NULL	mg/kg	0.0037	0.0037	0.014	0.014	mg/kg	U	U	0	1
3218	SLC-CU004-FI000002-012018	NULL	Moisture Content	WC002	30.4	30.4	%	1	1	1	1	%	NULL	NULL	1	1
3219	SLC-CU004-FI000002-012018	NULL	Total PCBs	1336-36-3	NULL	NULL	mg/kg	0.0037	0.0037	0.057	0.057	mg/kg	U	U	0	1
3220	SLC-CU004-FI000002-012018	NULL	Tri+ PCBs	TRI_PLUS_PCB	0.00355755	0.00355755	mg/kg	0.0037	0.0037	0.0037	0.0037	mg/kg	NULL	U	0	1
3221	SLC-CU004-FI000002-018024	NULL	AROCLOR 1016	12674-11-2	NULL	NULL	mg/kg	0.004	0.004	0.015	0.015	mg/kg	U	U	0	1
3222	SLC-CU004-FI000002-018024	NULL	AROCLOR 1221	11104-28-2	NULL	NULL	mg/kg	0.004	0.004	0.015	0.015	mg/kg	U	U	0	1
3223	SLC-CU004-FI000002-018024	NULL	AROCLOR 1232	11141-16-5	NULL	NULL	mg/kg	0.004	0.004	0.015	0.015	mg/kg	U	U	0	1
3224	SLC-CU004-FI000002-018024	NULL	AROCLOR 1242	53469-21-9	NULL	NULL	mg/kg	0.004	0.004	0.015	0.015	mg/kg	U	U	0	1
3225	SLC-CU004-FI000002-018024	NULL	AROCLOR 1248	12672-29-6	NULL	NULL	mg/kg	0.004	0.004	0.015	0.015	mg/kg	U	U	0	1
3226	SLC-CU004-FI000002-018024	NULL	AROCLOR 1254	11097-69-1	NULL	NULL	mg/kg	0.004	0.004	0.015	0.015	mg/kg	U	U	0	1
3227	SLC-CU004-FI000002-018024	NULL	AROCLOR 1260	11096-82-5	NULL	NULL	mg/kg	0.004	0.004	0.015	0.015	mg/kg	U	U	0	1
3228	SLC-CU004-FI000002-018024	NULL	Moisture Content	WC002	34.2	34.2	%	1	1	1	1	%	NULL	NULL	1	1
3229	SLC-CU004-FI000002-018024	NULL	Total PCBs	1336-36-3	NULL	NULL	mg/kg	0.004	0.004	0.061	0.061	mg/kg	U	U	0	1
3230	SLC-CU004-FI000002-018024	NULL	Tri+ PCBs	TRI_PLUS_PCB	0.003846	0.003846	mg/kg	0.004	0.004	0.004	0.004	mg/kg	NULL	U	0	1
3231	SLC-CU004-FI000002-024028	NULL	AROCLOR 1016	12674-11-2	NULL	NULL	mg/kg	0.0058	0.0058	0.014	0.014	mg/kg	U	U	0	1
3232	SLC-CU004-FI000002-024028	NULL	AROCLOR 1221	11104-28-2	NULL	NULL	mg/kg	0.0058	0.0058	0.014	0.014	mg/kg	U	U	0	1
3233	SLC-CU004-FI000002-024028	NULL	AROCLOR 1232	11141-16-5	NULL	NULL	mg/kg	0.0058	0.0058	0.014	0.014	mg/kg	U	U	0	1
3234	SLC-CU004-FI000002-024028	NULL	AROCLOR 1242	53469-21-9	NULL	NULL	mg/kg	0.0058	0.0058	0.014	0.014	mg/kg	U	U	0	1
3235	SLC-CU004-FI000002-024028	NULL	AROCLOR 1248	12672-29-6	NULL	NULL	mg/kg	0.0058	0.0058	0.014	0.014	mg/kg	U	U	0	1
3236	SLC-CU004-FI000002-024028	NULL	AROCLOR 1254	11097-69-1	NULL	NULL	mg/kg	0.0058	0.0058	0.014	0.014	mg/kg	U	U	0	1
3237	SLC-CU004-FI000002-024028	NULL	AROCLOR 1260	11096-82-5	NULL	NULL	mg/kg	0.0058	0.0058	0.014	0.014	mg/kg	U	U	0	1
3238	SLC-CU004-FI000002-024028	NULL	Moisture Content	WC002	31	31	%	0.02	0.02	0.02	0.02	%	NULL	NULL	1	1
3239	SLC-CU004-FI000002-024028	NULL	Total PCBs	1336-36-3	NULL	NULL	mg/kg	0.0058	0.0058	0.056	0.056	mg/kg	U	U	0	1
3240	SLC-CU004-FI000002-024028	NULL	Tri+ PCBs	TRI_PLUS_PCB	0.0055767	0.0055767	mg/kg	0.0058	0.0058	0.0058	0.0058	mg/kg	NULL	U	0	1
3241	SLC-CU004-SI000002-000006	NULL	AROCLOR 1016	12674-11-2	NULL	NULL	mg/kg	0.0057	0.0057	0.014	0.014	mg/kg	U	U	0	1
3242	SLC-CU004-SI000002-000006	NULL	AROCLOR 1221	11104-28-2	NULL	NULL	mg/kg	0.0057	0.0057	0.014	0.014	mg/kg	U	U	0	1
3243	SLC-CU004-SI000002-000006	NULL	AROCLOR 1232	11141-16-5	NULL	NULL	mg/kg	0.0057	0.0057	0.014	0.014	mg/kg	U	U	0	1
3244	SLC-CU004-SI000002-000006	NULL	AROCLOR 1242	53469-21-9	NULL	NULL	mg/kg	0.0057	0.0057	0.014	0.014	mg/kg	U	U	0	1
3245	SLC-CU004-SI000002-000006	NULL	AROCLOR 1248	12672-29-6	NULL	NULL	mg/kg	0.0057	0.0057	0.014	0.014	mg/kg	U	U	0	1
3246	SLC-CU004-SI000002-000006	NULL	AROCLOR 1254	11097-69-1	NULL	NULL	mg/kg	0.0057	0.0057	0.014	0.014	mg/kg	U	U	0	1
3247	SLC-CU004-SI000002-000006	NULL	AROCLOR 1260	11096-82-5	NULL	NULL	mg/kg	0.0057	0.0057	0.014	0.014	mg/kg	U	U	0	1
3248	SLC-CU004-SI000002-000006	NULL	Moisture Content	WC002	28	28	%	0.019	0.019	0.019	0.019	%	NULL	NULL	1	1
3249	SLC-CU004-SI000002-000006	NULL	Total PCBs	1336-36-3	NULL	NULL	mg/kg	0.0057	0.0057	0.055	0.055	mg/kg	U	U	0	1
3250	SLC-CU004-SI000002-000006	NULL	Tri+ PCBs	TRI_PLUS_PCB	0.00548055	0.00548055	mg/kg	0.0057	0.0057	0.0057	0.0057	mg/kg	NULL	U	0	1

Photolog

80 Glen Street, Suite 2
Glens Falls, New York 12801
Phone 518.792.3709
Fax 518.792.3719

Representative Photos for CU 04.

Photos taken during processing by ARCADIS.
Catalogued by Anchor QEA.

80 Glen Street, Suite 2
Glens Falls, New York 12801
Phone 518.792.3709
Fax 518.792.3719

Representative Core from First Inventory Pass:
SRCFI000001(0-24 inches)

Representative Core from First Inventory Pass:
SRCFI000021(0-18 inches)

80 Glen Street, Suite 2
Glens Falls, New York 12801
Phone 518.792.3709
Fax 518.792.3719

Representative Core from First Inventory Pass:
SRCFI000025(0-30 inches)

Representative Core from First Inventory Pass:
SRCFI000032(24-36 inches)

80 Glen Street, Suite 2
Glens Falls, New York 12801
Phone 518.792.3709
Fax 518.792.3719

Representative Core from Second Inventory Pass:
SRCSI000005(0-18 inches)

Representative Core from Second Inventory Pass:
SRCSI000012(18-36 inches)

80 Glen Street, Suite 2
Glens Falls, New York 12801
Phone 518.792.3709
Fax 518.792.3719

Representative Core from Second Inventory Pass:
SRCSI000021(0-31 inches)

Representative Core from Second Inventory Pass:
SLCSI000001(0-18 inches)

80 Glen Street, Suite 2
Glens Falls, New York 12801
Phone 518.792.3709
Fax 518.792.3719

Representative Core from First Residual Pass:
SRCFR000013(0-12 inches)

Representative Core from First Residual Pass:
SRCFR000010(24-42 inches)

Correspondence

(Letters and E-mails)

E-MAIL 1.

Galbraith, Michael

From: Inglis, Andrew A (GE, Corporate) [andrew.inglis@ge.com]
Sent: Thursday, October 29, 2009 9:06 PM
To: Inglis, Andrew A (GE, Corporate); king.david@epamail.epa.gov
Cc: USACE_HRFO@roadrunner.com; MJohnson@louisberger.com; egarvey@louisberger.com; conetta.benny@epa.gov; Kruppenbacher, Timothy A (GE, Corporate); Gibson, Bob (GE, Corporate); Blaha, Scott R (GE, Corporate); Galbraith, Michael; Raghav Narayanan; David Tromp; Joseph Moloughney; John Haggard (Haggard, John (GE, Corporate))
Subject: CU4 Final Action Map
Attachments: 102909_CU004_Final_Action_ARD1.pdf

Dave,
Please find attached the CU4 final action map for your review. It includes all changes discussed during today's 4pm meeting. These include:
1. joining the cap polygons along the center of the channel;
2. adding SRC 032a to the map;
3. capping the slope area associated with SRC 032a; and
4. extending cap polygons to include small areas that the PSCP area of influence formula left out.

Based on the decisions made today we have began designing the backfill / cap plan using the areas shown in the final action map. As discussed all cap areas will be a type A cap except for the polygons surrounding nodes SRC 028 and SRC 032a, which due to their tri+ PCB concentrations being greater than 27 will have a type B cap.

Let me know if you have any additional comments.

Thanks,

Andrew

Galbraith, Michael

From: Inglis, Andrew A (GE, Corporate) [andrew.inglis@ge.com]
Sent: Sunday, November 01, 2009 10:08 PM
To: Galbraith, Michael
Subject: FW: Cap borders for CU4
Attachments: 102909_CU004_Final_Action_ARD1-epa.pdf

-----Original Message-----
From: King.David@epamail.epa.gov [mailto:King.David@epamail.epa.gov]
Sent: Friday, October 30, 2009 10:03 AM
To: Inglis, Andrew A (GE, Corporate)
Cc: EGarvey@louisberger.com; Conetta.Benny@epamail.epa.gov; MJohnson@louisberger.com
Subject: Fw: Cap borders for CU4

Andrew,
Please add the areas identified by Ed to the final cap boundaries. That should finalize it. Thanks.

Dave
----- Forwarded by David King/R2/USEPA/US on 10/30/2009 10:00 AM -----

"Garvey, Ed" <egarvey@louisberger.com>
10/29/2009 11:56 PM

To: Benny Conetta/R2/USEPA/US@EPA, David King/R2/USEPA/US@EPA
cc: "Klawinski, Gary" <GKlawinski@ene.com>, "Johnson, Michael" <mjohnson@louisberger.com>, "Zamek, Erika" <ezamek@louisberger.com>, "McDonald, Shane" <smcdonald@louisberger.com>, "Prabhu, Chitra" <cprabhu@louisberger.com>, "Dudek, Ed" <edudek@louisberger.com>
Subject: Cap borders for CU4

Ben and Dave,

The attached map shows the proper cap boundaries for the CU. The additional areas are shown in green. Basically, the edges need to follow the compliant points. GE's edges are incorrectly drawn.

Ed(See attached file: 102909_CU004_Final_Action_ARD1-epa.pdf)

CU-05

Form 1

CU Certification of Completion

CU DREDGING COMPLETION APPROVAL - FORM 1

Reporting Date	9/25/2009	**Dredging Start Date**	6/9/2009	**End Date**	9/14/2009
CU Number	5				
Approximate CU Centroid	**Northing**	733771.6	**Easting**	1616391.4	NY State NAD 83
CU Size	4.770	Acres			
No of Dredge Attempts	3	→	2	**Inventory** 1	**Redredge**

Data collected/calculated after dredging pass for:

(Note if additional inventory re-dredging attempts are necessary, an additional form will be attached)

	Initial Dredge	Inventory Re-dredge	1st Residual Re-dredge	2nd Residual Re-dredge
Number of Nodes Sampled	28	15	7	NA
Average Tri+ PCBs Concentration	8	5	4	
Median Tri+ PCBs Concentration	6	3	2	
Nodes ≥ 15 mg/kg Tri+ PCBs	3	3	3	
Nodes ≥ 27 mg/kg Tri+ PCBs	2	0	0	

All data are for this CU only

In Navigation Channel? __Yes_**X**_**No**

CU Checklist	**Indicate one of the following**		**Reviewer Initial Acceptance**			
Item	**Attached**	**Not Applicable**	**GE**		**EPA**	
Drawing of Target and Post-Dredge Mudline Elevations	x					
Drawing of Confirmatory Sampling Locations,	x					
Resulting Tri + PCB data, and Identification of Non-Compliant Nodes	x					
Sediment Imaging (If performed)	x					
20 Acre Area Option Calculation Sheet (if performed)		x				
Drawing of Areas to be Backfilled	x					
Drawing of Areas to be Capped						

Indicate all that apply:

_X_Residual target met, approved for backfill

___Residual target met, no backfill required due to_____

_X__Residual target not met, approved for capping

___Residual target not met, approved for special cap in navigation channel

___Inventory remaining, approved for capping

Comments:

Refer to attached Narrative Summary of Depth of Cut for Each Dredging Attempt, Sediment Types Encountered, Backfill Summary Statistics and Summary of non-compliant nodes for further information.

Upon signing this document, GE certifies that the sediment removal for the aforementioned CU is complete and that no additional dredging is necessary. This document also serves to certify that removal activities are complete and that the CU can be backfilled or capped as indicated. EPA accepts this certification and the CU can be backfilled or capped as indicated.

Signature of GE Representative	**Signature of EPA Representative**
Signature	Signature
Name	Name
Date	Date

CU DREDGING COMPLETION APPROVAL - FORM 1

Information to be included on drawings or on calculation sheets:

Drawing of Post-dredging Mudline Elevations

Initial target elevations
Target elevations and horizontal extent of missed inventory and of first and second residual dredging passes (if attempted)
Mudline elevations following each dredging pass
Navigation channel boundaries
Description of sediment type(s) encountered
Discussion of any contingency actions taken

Drawing of Confirmatory Sampling Locations, Resulting Tri+ PCB Data, and Identification of Non-Compliant Nodes
Narrative summary explaining the depth of cut for each dredging attempt
Shows the number of samples locations per CU is in compliance with the PSCP

Sample locations (coordinates), depths, Aroclor and Tri+ PCB concentrations collected after each dredging attempt including analytical data, field observations, [in database format or equivalent] of the data will be provided); results of data verification/validation
Integration of EPA split samples (if available within time to be used in decision-making.

Non-compliant nodes locations and concentrations at each node and the non-compliant area to be re-dredged or capped
Table of summary statistics
Horizontal extent of areas to be redredged, backfilled or capped with associated summary statistics
Locations of sediment image collection points, if performed

Sediment Imaging (If performed)
Photographs of sediment images collected from each location and associated interpretation

20 Acre Area Option Calculation Sheet (if performed)
Table of sample nodes used in calculations and associated Tri+ PCB data
Reference to appropriate CU Certification of Completion Forms contributing CUs
Table of summary statistics

Drawing of Areas to be Backfilled (with specifications and appropriate section details)
Horizontal extent of areas to be backfilled
Predicted change in original bottom elevation, after backfilling
Reference to appropriate backfill material specifications and applicable design information
Backfill material specifications and/or cross-section details, if variance from reference documents necessary
Navigation channel boundaries

Drawing of Non-Compliant Areas to be Capped (with specifications and appropriate section details)
Horizontal extent of areas to be capped, for each cap type (inventory or Residual)
Predicted change in original bottom elevation, after capping
Reference to appropriate cap material and specifications and applicable design information
Reference to appropriate cap cross-section
Cap material specifications and/or cross-section details, if variance from reference documents necessary
Navigation channel boundaries

Narrative

CU5 – Narrative Summary of Depth of Cut for Each Dredging Attempt

Sediment Types Encountered, Backfill Summary Statistics and
Summary of non-compliant nodes

1.0 Summary of Depth of Cut for Each Dredging Attempt

First Inventory Pass (AID1)

For the first inventory pass in CU5-1, dredge cuts ranged from 6 to 12-inches in the north and west portions of the subunit boundary. In the central portion of the subunit boundary, deeper dredge cuts ranging from 18 to 24-inches were attempted, but generally limited to less than 6-inches as bucket refusal was encountered. Some isolated areas within this subunit boundary were dredged greater than 24-inches. In CU5-2, most of the dredging was 6 to 12-inches, with the southwestern portion 18 to 24-inches. The small transition area between was dredged 12 to 18-inches. In CU5-3 dredge cuts ranged from 6-inches to some isolated areas greater than 24-inches. Most of CU5-4 was dredged 6 to 12 inches, with reduced dredge cuts in bucket refusal areas. A small area of the northern portion of the subunit boundary was dredged 18 to 24-inches. CU5-5 was generally dredged to 0 to 6-inches, as the entire subunit was delineated as bucket refusal.

Second Inventory Pass (AID2)

Dredging in CU5 for AID2 was completed per the attached Re-dredge Areas by Thickness of Cut Map, dated 8/20/09.

First Residual Pass (ARD1)

Dredging in CU 5 for ARD1 was completed per the attached Re-dredge Areas by Thickness of Cut Map, dated 9/3/09. Areas defined as bucket refusal areas from the previous two passes were not required to be dredged. During the September 2, 2009 daily data meeting, GE requested an area in CU5-1 not be dredged, as the output from the GIS residual analysis system connected to a node on the western side of a bucket refusal area. This area was shown to have compliant sediment cores. EPA concurred with this request. The change to this area is shown with a clouded line referencing a note on the attached drawing.

2.0 Sediment Types Encountered

The types sediment types encountered during dredging in CU 5 are shown in the table below.

Dredge Pass	Wood Debris	Other Debris	Clay	Silt	Sand	Cobble	Boulder	Other
AID1	**X**		**X**	**X**	**X**	**X**	**X**	**Shale Rock**
AID2	**X**		**X**	**X**	**X**	**X**		**Shale Rock**
ARD1			**X**	**X**	**X**	**X**		

3.0 Backfill and Cap Summary Statistics

CU 5		
Next Action	**Area (acres)**	**Comments**
Backfill	3.89	Refer to Backfill and Capping Plan for further details on backfill types.
Cap	0.88	Refer to Backfill and Capping Plan for further details on cap types.

4.0 Summary of Non-compliant Nodes

Node ID	Core ID	X coordinate	Y coordinate	Tri+ PCBs (mg/kg)	Total PCBs (mg/kg)	Action	Area (acres)
SRN-CU005-005	SRC-CU005-FR000005	733860	1616614	15.33	47.00	Capping	0.26
SRN-CU005-021	SRC-CU005-FR000021	733823	1616410	17.07	33.00	Capping	0.39
SRN-CU005-011	SRC-CU005-FR000011	733822	1616549	17.53	36.00	Capping	0.24
SRN-CU005-032	SRC-CU005-FI000032	733878	1616272	5.99	9.8	Backfill*	0.34*
SRN-CU005-034	SRC-CU005-FI000034	733860	1616199	3.90	6.32	Backfill*	0.84*

*Both nodes SRN-CU005-032 and SRN-CU005-034 were in bucket refusal areas. EPA agreed to permit placement of 6” backfill at bucket refusal areas (See Section 5, Note 7, below).

5.0 EPA Field Agreements Specific to CU 5

The EPA field agreements specific to CU 5 are:

1. During the first inventory pass, bucket refusal areas were encountered in significant portions of the CU, which have been delineated on the maps provided at the daily data meetings. On July 8, 2009 GE provided a letter to EPA detailing an approach for handling bucket refusal areas that had been encountered in CUs 2, 5 and 6. After completion of the first inventory pass, on July 15, 2009, EPA requested GE conduct a probing investigation, which was conducted on July 18, 2009 and a map summarizing the probing data was provided to EPA on July 21, 2009.

2. Based on results of the probing investigation, on August 11, 2009 EPA provided GE with four test locations to be dredged within the delineated bucket refusal areas. On August 12, 2009 representatives of GE and EPA witnessed the dredging contractor dredge the four test locations in CU5.

3. Based on the results of the test dredging, on August 15, 2009 EPA requested the following dredging approach for CU 5 via e-mail:

    a. Additional inventory dredging in areas of CU 5 that abut bucket refusal areas shall extend across the sediment/refusal boundary line into the bucket refusal areas until sediment on the rock/dredge boundary is removed to the extent practicable. If significant quantities of sediment are encountered along these boundaries then that sediment should be removed into the bucket refusal zone until bedrock or refusal is clearly encountered and sediment is no longer significantly prevalent in the buckets. EPA oversight personnel must be notified when dredging is occurring along these boundary areas so that the work can be observed.

    b. The boundary between CU 5 and CU 6 also meets these criteria. Dredging should take place from CU 6 across the boundary into CU 5 in a northerly direction as far as necessary to remove sediment and confirm the presence of rock or bucket refusal at the surface of the riverbed. EPA oversight personnel must be notified when dredging is occurring along this CU boundary so that the work can be observed.

    c. Other than the conditions described above, the bucket refusal areas in CU 5 do not need to be re-dredged or re-sampled as long as these areas are covered with cap or backfill material to address long-term bioavailability of PCBs that may remain.

4. Based on EPA's instructions GE established a 20 ft inset into bucket refusal areas. Dredging was completed, as shown in the Re-dredge Areas by Thickness of Cut Map, dated August 18, 2009.

5. During the September 2, 2009 daily data meeting, GE requested an area in CU5-1 not be dredged, as the output from the GIS residual analysis system connected to a node on the

western side of a bucket refusal area. This area was shown to have compliant sediment cores. EPA concurred with this request. The change to this area is shown with a clouded line and a note on the September 3, 2009 Re-dredge Area by Thickness of Cut drawing.

6. GE presented a Backfill/Cap plan to EPA on September 17, 2009, EPA advised that the grades proposed were acceptable as noted and that there is to be no placement of 15% backfill within bucket refusal areas. On September 21, 2009, GE presented a revised Backfill/Cap plan to EPA during the 4pm meeting and EPA approved the plan, requesting that a triangular shape protrusion along the eastern boundary was to be added to the 15% backfill area. Per agreement with EPA, the plan showed six (6) inches of Type 2 backfill within bucket refusal areas.

7. Based on further discussions with EPA regarding the need to place backfill or cap materials over bucket refusal areas the following summarizes verbal agreements with EPA:

    a. Type 2 backfill material will be placed to a depth of six (6) inches over bucket refusal areas. Placement will be to an average of 6 inches within the individual areas. It is acknowledged that river flow will distribute the material across the rock and into adjacent areas almost immediately and over time. Thickness of the backfill will not be verified beyond that required for confirmation of initial placement. In an attempt to get accurate survey before the river mobilizes the backfill, the placement verification survey will be done as the dredging contractor completes placement of this material within discrete areas of the CU.

    b. GE will place material in areas of CU's 5 and 6 that were dredged substantially deeper than originally planned, up to the calculated neat volume of the six (6) inch material over bucket refusal areas. This material will be used to raise deeper areas to the 111' elevation.

    c. The test results from veneer sediment cores/grabs (nodes) taken within bucket refusal areas in CU 5 will not count in the different calculations and review of residual concentrations for that CU required by the Residual Standard detailed in the Performance Standard Compliance Plan (Arcadis, May 2009).

8. On September 24, 2009, EPA verbally requested a change to the Backfill/Cap plan approved on September 21, 2009. The request was as follows: within 15% placement areas in CU5 where original bathymetry is greater than elevation 114.0 ft, GE is to place 15% backfill up to elevation 114.0 ft. Within 15% placement areas where original bathymetry is between elevation 111.0 and 114.0, that GE place 15% backfill to original bathymetry. The attached Backfill and Cap Plan, dated 9/25/09, reflect this request. Written direction to this effect was received by GE from EPA on September 25, 2009. Note that this revision did not affect EPA’s prior approval regarding no placement of 15% backfill in bucket refusal areas.

Tables

Certification Unit Acceptance Core Data Summary Table

Certification Unit: 08

Dredge Pass: First Inventory Pass

Table Date 09/08/2009

Core ID	Type	Pass	Core Segment PCB concentration (mg/kg)																Lab Recovery Length(in.)	Penetration Depth (in.)	Probing Depth (in.)	Disturbed Residual Depth(in.)	Sediment Type
			0 to 6"		6 to 12"		12 to 18"		18 to 24"		24 to 30"		30 to 36"		36 to 42"		42 to 48"						
			PCB3+	TPCB	PCB3+	TPCB	PCB3+	TPCB	PCB3+	TPCB	PCB3+	TPCB	PCB3+	TPCB	PCB3+	TPCB	PCB3+	TPCB					
SLC-CU008-FI000004	C	IN1	25	46	28	54	0.7	1											14	20	54	0.25	SAND GRAVEL WOOD
SLC-CU008-FI000005	C	IN1	31	81	115	505	645	2560	171	743									23	36	36	0.25	SAND AND GRAVEL OVER HARD BOTTOM
SLC-CU008-FI000006	C	IN1	34	70	29	55	0.002	0.002											17	24	60	0.25	SAND AND GRAVEL OVER STIFF BOTTOM;WOOED
SLC-CU008-FI000007	C	IN1	11	28	0.01	0.03	0.01	0.03											16	18	96		SAND AND GRAVEL OVER STIFF BOTTOM
SLC-CU008-FI000008	C	IN1	16	20	61	79	7	14	0.1	0.4									25	36	36		SAND AND GRAVEL OVER STIFF BOTTOM
SLC-CU008-FI000009	C	IN1	10	16															5	10	54	0.25	SAND AND GRAVEL OVER WOOD
SLC-CU008-FI000011	C	IN1	9	17															6	12	41		SAND AND GRAVEL OVER WOOD
SLC-CU008-FI000012	C	IN1	4	9	0.08	0.2	0.02	0.05											16	24	60	0.25	SAND AND GRAVEL OVER STIFF BOTTOM
SLC-CU008-FI000013	C	IN1	39	68	74	132													13	18	72		SAND GRAVEL AND WOOD
SLC-CU008-FI000015	C	IN1	9	15	24	73	18	58	0.07	0.1									35	35	24		SANDY SILT OVER STIFF BOTTOM
SLC-CU008-FI000016	C	IN1	0.05	0.1															29	48	22		SAND AND GRAVEL OVER STIFF BOTTOM
SLC-CU008-FI000017	C	IN1	1	2															34	40	24		SANDY SILT OVER STIFF BOTTOM
SLC-CU008-FI000018	C	IN1	3	7	0.02	0.05													11	14	18	1.0	SANDY SILT OVER WOOD
SRC-CU008-FI000001	C	IN1	99	369	204	948	223	1068	929	3630									40	48	48	0.50	SAND GRAVEL WOOD; SHEEN
SRC-CU008-FI000002	C	IN1	1	2															18	24	24		GRAVEL
SRC-CU008-FI000003	C	IN1	3	5															24	30	50		SAND GRAVEL WOOD
SRC-CU008-FI000004	C	IN1	70	194	2	3	0.2	0.3	0.003	0.003									35	48	60		SAND GRAVEL WOOD
SRC-CU008-FI000005	C	IN1	16	51	14	30	0.03	0.2	0.04	0.2									29	36	60		SAND AND GRAVEL OVER STIFF BOTTOM
SRC-CU008-FI000006	C	IN1	33	85	7/0.03	15/0.07	0.01	0.04											45	48	95	1.0	SAND AND GRAVEL OVER STIFF BOTTOM
SRC-CU008-FI000007	C	IN1	0.009	0.009															35	48	30		SAND AND GRAVEL OVER STIFF BOTTOM
SRC-CU008-FI000008	C	IN1	29	81	14	48													10	12	60	0.25	SAND AND GRAVEL OVER STIFF BOTTOM
SRC-CU008-FI000009	C	IN1	6	13	0.2	0.3	0.003	0.003											16	48	96		SAND AND GRAVEL OVER STIFF BOTTOM
SRC-CU008-FI000010	C	IN1	0.3	0.6															31	48	30		SAND AND GRAVEL OVER SILTY CLAY
SRC-CU008-FI000011	C	IN1	3	6															29	48	60		SILTY CLAY OVER CLAY
SRC-CU008-FI000012	C	IN1	0.8	2															30	48	72	0.50	SAND AND GRAVEL OVER STIFF BOTTOM
SRC-CU008-FI000013	A	IN1																			60		SAND AND GRAVEL
SRC-CU008-FI000014	G	IN1	3	5																	6		GRAVEL AND ROCK
SRC-CU008-FI000015	C	IN1	0.01	0.04															53	53	30		SAND AND GRAVEL OVER STIFF SILTY CLAY
SRC-CU008-FI000016	C	IN1	0.6	1															29	42	42		SAND AND GRAVEL OVER CLAY OVER HARD BOTTOM
SRC-CU008-FI000017	C	IN1	26	53	22	43	16	32	0.08	0.2									37	48	30		SAND AND GRAVEL OVER CLAY
SRC-CU008-FI000018	C	IN1	0.03	0.06															42	48	60		SILTY CLAY OVER STIFF CLAY
SRC-CU008-FI000019	C	IN1	7	23	0.009	0.02	0.003	0.003											15	19	18		SAND AND GRAVEL OVER ROCK;BEDROCK ENCOUNTERED
SRC-CU008-FI000020	C	IN1	0.1	0.2															47	48	63		GRAVEL OVER CLAY
SRC-CU008-FI000021	C	IN1	0.9	2															38	48	43	0.25	SAND AND GRAVEL OVER CLAY
SRC-CU008-FI000022	C	IN1	3	6															31	48	35		SAND AND GRAVEL OVER CLAY
SRC-CU008-FI000023	C	IN1	3	4															37	48	24	0.25	SAND OVER CLAY
SRC-CU008-FI000024	C	IN1	8	15	0.006	0.007													41	48	17		SAND AND GRAVEL OVER CLAY
SRC-CU008-FI000025	C	IN1	9	18	0.007	0.01													36	48	30	0.25	SAND AND GRAVEL OVER CLAY
SRC-CU008-FI000026	C	IN1	27	70	3	8	0.03	0.1	0.01	0.02									21	36	48	1.0	SAND AND GRAVEL OVER STIFF BOTTOM
SRC-CU008-FI000027	C	IN1	3	8															38	48	26		SAND AND GRAVEL OVER CLAY
SRC-CU008-FI000028	C	IN1	7	12	0.4	0.6	0.003	0.003	0.003	0.003									47	48	36	0.25	SAND AND GRAVEL OVER CLAY
SRC-CU008-FI000029	C	IN1	12	22	19	32	2	3	0.003	0.003									47	48	28	0.50	SAND AND GRAVEL OVER STIFF BOTOOM
SRC-CU008-FI000030	C	IN1	0.01	0.02															37	48	24		WOOD OVER CLAY
SRC-CU008-FI000031	C	IN1	7	21	0.002	0.002	0.1	0.2											19	24	30	2	SAND AND GRAVEL OVER ROCK
SRC-CU008-FI000032	C	IN1	15	32	17	35	1	3	0.03	0.2									33	48	48		SAND AND GRAVEL OVER CLAY
SRC-CU008-FI000033	C	IN1	0.07	0.2															54	53	42		SAND AND GRAVEL OVER CLAY
SRC-CU008-FI000034	C	IN1	4	8															30	36	36		SAND AND GRAVEL OVER CLAY
SRC-CU008-FI000035	C	IN1	3	6															39	48	30		SAND AND GRAVEL OVER CLAY
SRC-CU008-FI000036	C	IN1	63	321	75	318	0.1	0.3											21	36	60		SANDY SILT OVER CLAY
SRC-CU008-FI000037	C	IN1	6	11	0.01	0.04	0.002	0.002											15	24	20	0.25	SAND AND GRAVEL OVER ROCK;BEDROCK ENCOUNTERED
SRC-CU008-FI000038	C	IN1	1	3															32	48	58	0.25	SAND AND GRAVEL OVER STIFF BOTTOM
SRC-CU008-FI000039	C	IN1	7	27	0.010	0.02	0.003	0.003	0.002	0.002									24	30	36	1.0	SAND AND GRAVEL OVER CLAY
SRC-CU008-FI000040	C	IN1	17	83	21	64	0.5	1	0.04	0.1									39	48	66		SAND AND GRAVEL OVER STIFF BOTTOM

Note: Some cores may not be segmented in 6 inch intervals. Individual segment length may vary by up to 2 inches. For 6 inch intervals that were split into two slices, both values are shown. A = Abandoned, C= Core, G = Grab.
Nodes scheduled but not yet sampled are indicated by italic fonts

■ First Inventory ■ Second Inventory ■ First Residual ■ Second Resudal ■ After Backfill

BW - R:\Maps\ArcGIS8_maps\GEN_RAS\Code\cudata__update_node_status_pretty_table.pro
Tue Sep 08 11:35:08 2009

Certification Unit Acceptance Core Data Summary Table

Certification Unit: 05

Dredge Pass: Second Inventory Pass

Table Date 09/02/2009

Core ID	Type	Pass	Core Segment PCB concentration (mg/kg)																Lab Recovery Length(in.)	Penetration Depth (in.)	Probing Depth (in.)	Disturbed Residual Depth(in.)	Sediment Type
			0 to 6"		6 to 12"		12 to 18"		18 to 24"		24 to 30"		30 to 36"		36 to 42"		42 to 48"						
			PCB3+	TPCB	PCB3+	TPCB	PCB3+	TPCB	PCB3+	TPCB	PCB3+	TPCB	PCB3+	TPCB	PCB3+	TPCB	PCB3+	TPCB					
SRC-CU005-FI000002	A	IN1																			2		GRAVEL OVER ROCK TRACE SAND SAME 20FT AROUND BOAT; BEDROCK ENCOUNTERED
SRC-CU005-FI000014	C	IN1	0.07	0.1															34	48	26	0.25	SAND AND GRAVEL OVER STIFF BOTTOM
SRC-CU005-FI000019	C	IN1	2	3															13	24	26		COARSE SAND AND GRAVEL OVER ROCL
SRC-CU005-FI000020	C	IN1	2	4	3	5	0.004	0.004	0.004	0.004									34	48	46		COARSE SANDS OVER GRAVEL;WOOD
SRC-CU005-FI000027	C	IN1	1	3															40	48	24		SAND AND GRAVEL OVER STIFF SANDY CLAY
SRC-CU005-FI000028	C	IN1	0.9	2															52	52	36		SAND AND GRAVEL OVER SANDY CLAY
SRC-CU005-FI000029	C	IN1	3	6	1	2													12	14	8		SAND AND GRAVEL OVER ROCK;BEDROCK ENCOUNTERED
SRC-CU005-FI000030	A	IN1																			3		GRAVEL OVER ROCK SAME 20FT AROUND BOAT;BEDROCK ENC OUNTERED
SRC-CU005-FI000031	G	IN1	3	6																	4		SAND AND GRAVEL OVER ROCK;BEDROCK ENCOUNTERED
SRC-CU005-FI000032	G	IN1	6	10																	7		SAND AND GRAVEL SAME 20FT AROUND BOAT;BEDROCK ENCO UNTERED
SRC-CU005-FI000033	A	IN1																			2		GRAVEL OVER ROCK; 3 PONAR RECOVERED LARGE GRAVEL
SRC-CU005-FI000034	G	IN1	4	6																	4		SAND AND GRAVEL OVER ROCK SAME 20FT AROUND BOAT;BE DROCK ENCOUNTERED
SRC-CU005-FI000035	A	IN1																			3		GRAVEL AND ROCK NOTHING 20FT AROUND BOAT
SRC-CU005-FI000036	A	IN1																			4		GRAVEL AND SAND OVER ROCK; NO PONARS COLLECTED; PR OBED 20FT RADIUS NO MORE THAN 4INCHS
SRC-CU005-FI000037	A	IN1																			3		PROBED 20' AROUND BOAT; FOUND 3'' SAND AND GRAVEL AT BEST
SRC-CU005-FI000038	A	IN1																			3		NO GRAB COLLECTED; 20' RADIUS NO MORE THAN 4INCHES OF SAND AND GRAVEL
SRC-CU005-FI000039	A	IN1																			3		PROBED 20' AROUND BOAT;3'' OF SED. AT BEST
SRC-CU005-SI000001	A	IN2																			0		ROCK;BEDROCK ENCOUNTERED
SRC-CU005-SI000003	A	IN2																			2		SAND AND GRAVEL OVER ROCK;BEDROCK ENCOUNTERED
SRC-CU005-SI000004	A	IN2																			3		SAND AND GRAVEL OVER ROCK;BEDROCK ENCOUNTERED
SRC-CU005-SI000005	C	IN2	12	22	16	28													12	12	24		SAND AND GRAVEL OVER STIFF BOTT
SRC-CU005-SI000006	G	IN2	2	4																	4		SAND AND GRAVEL OVER ROCK;BEDROCK ENCOUNTERED
SRC-CU005-SI000007	C	IN2	0.6	0.9															18	24	24	0.25	SAND AND GRAVEL OVER ROCK;BEDROCK ENCOUNTERED
SRC-CU005-SI000008	A	IN2																			3		SAND GRAVEL OVER ROCK;BEDROCK ENCOUNTERED
SRC-CU005-SI000009	C	IN2	2	6															14	18	24	0.50	SAND AND GRAVEL OVER HARD BOTTOM
SRC-CU005-SI000010	G	IN2	5	9																	0		SAND AND GRAVEL OVER ROCK;BEDROCK ENCOUNTERED
SRC-CU005-SI000011	C	IN2	26	65	22	52	0.3	0.9	0.07	0.3									33	48	36	1.0	SAND AND GRAVEL OVER STIFF BOTTOM
SRC-CU005-SI000012	G	IN2	19	33																	24		SAND AND GRAVEL OVER STIFF BOTTOM
SRC-CU005-SI000013	C	IN2	1	2															19	36	30		SAND AND GRAVEL OVER ROCK;BEDROCK ENCOUNTERED
SRC-CU005-SI000015	A	IN2																			5		SAND AND GRAVEL OVER ROCK;BEDROCK ENCOUNTERED
SRC-CU005-SI000016	C	IN2	25	63	31	71	5	11	0.002										46	48	36		SAND AND GRAVEL OVER STIFF BOTTOM
SRC-CU005-SI000017	C	IN2	4	8															28	36	30	0.25	SAND AND GRAVEL OVER HARD BOTTOM
SRC-CU005-SI000018	C	IN2	0.4	0.7															13	24	18		SAND AND GRAVEL OVER STIFF BOTTOM
SRC-CU005-SI000021	G	IN2	6	9																	30		SAND AND GRAVEL OVER HARD BOTTOM
SRC-CU005-SI000022	G	IN2	3	6																	3		SAND AND GRAVEL OVER ROCK;BEDROCK ENCOUNTERED
SRC-CU005-SI000023	C	IN2	0.3	0.5															27	48	30		SAND AND GRAVEL OVER HARD BOTTOM
SRC-CU005-SI000024	C	IN2	0.10	0.2															17	24	24		SAND AND GRAVEL OVER ROCK;BEDROCK ENCOUNTERED
SRC-CU005-SI000025	A	IN2																			7		SAND AND GRAVEL OVER ROCK
SRC-CU005-SI000026	A	IN2																			3		SAND AND GRAVEL OVER ROCK;BEDROCK ENCOUNTERED
SRC-CU005-SI000040	A	IN2																			3		GRAVEL OVER ROCK;BEDROCK ENCOUNTERED

Note: Some cores may not be segmented in 6 inch intervals. Individual segment length may vary by up to 2 inches. For 6 inch intervals that were split into two slices, both values are shown. A = Abandoned, C= Core, G = Grab.
Nodes scheduled but not yet sampled are indicated by italic fonts

■ First Inventory ■ Second Inventory ■ First Residual ■ Second Resudal ■ After Backfill

BW - R:\Maps\ArcGIS8_maps\GEN_RAS\Code\cudata__update_node_status_pretty_table.pro
Wed Sep 02 00:08:41 2009

Certification Unit Acceptance Core Data Summary Table

Certification Unit: 05

Dredge Pass: First Residual Redredge Pass

Table Date 09/16/2009

Core ID	Type	Pass	Core Segment PCB concentration (mg/kg)																Lab Recovery Length(in.)	Penetration Depth (in.)	Probing Depth (in.)	Disturbed Residual Depth(in.)	Sediment Type
			0 to 6"		6 to 12"		12 to 18"		18 to 24"		24 to 30"		30 to 36"		36 to 42"		42 to 48"						
			PCB3+	TPCB	PCB3+	TPCB	PCB3+	TPCB	PCB3+	TPCB	PCB3+	TPCB	PCB3+	TPCB	PCB3+	TPCB	PCB3+	TPCB					
SRC-CU005-FI000002	A	IN1																			2		GRAVEL OVER ROCK TRACE SAND SAME 20FT AROUND BOAT; BEDROCK ENCOUNTERED
SRC-CU005-FI000014	C	IN1	0.07	0.1															34	48	26	0.25	SAND AND GRAVEL OVER STIFF BOTTOM
SRC-CU005-FI000019	C	IN1	2	3															13	24	26		COARSE SAND AND GRAVEL OVER ROCL
SRC-CU005-FI000020	C	IN1	2	4	3	5	0.004	0.004	0.004	0.004									34	48	46		COARSE SANDS OVER GRAVEL;WOOD
SRC-CU005-FI000027	C	IN1	1	3															40	48	24		SAND AND GRAVEL OVER STIFF SANDY CLAY
SRC-CU005-FI000028	C	IN1	0.9	2															52	52	36		SAND AND GRAVEL OVER SANDY CLAY
SRC-CU005-FI000029	C	IN1	3	6	1	2													12	14	8		SAND AND GRAVEL OVER ROCK;BEDROCK ENCOUNTERED
SRC-CU005-FI000030	A	IN1																			3		GRAVEL OVER ROCK SAME 20FT AROUND BOAT;BEDROCK ENC OUNTERED
SRC-CU005-FI000031	G	IN1	3	6																	4		SAND AND GRAVEL OVER ROCK;BEDROCK ENCOUNTERED
SRC-CU005-FI000032	G	IN1	6	10																	7		SAND AND GRAVEL SAME 20FT AROUND BOAT;BEDROCK ENCO UNTERED
SRC-CU005-FI000033	A	IN1																			2		GRAVEL OVER ROCK; 3 PONAR RECOVERED LARGE GRAVEL
SRC-CU005-FI000034	G	IN1	4	6																	4		SAND AND GRAVEL OVER ROCK SAME 20FT AROUND BOAT;BE DROCK ENCOUNTERED
SRC-CU005-FI000035	A	IN1																			3		GRAVEL AND ROCK NOTHING 20FT AROUND BOAT
SRC-CU005-FI000036	A	IN1																			4		GRAVEL AND SAND OVER ROCK; NO PONARS COLLECTED; PR OBED 20FT RADIUS NO MORE THAN 4INCHS
SRC-CU005-FI000037	A	IN1																			3		PROBED 20' AROUND BOAT; FOUND 3'' SAND AND GRAVEL AT BEST
SRC-CU005-FI000038	A	IN1																			3		NO GRAB COLLECTED; 20' RADIUS NO MORE THAN 4INCHES OF SAND AND GRAVEL
SRC-CU005-FI000039	A	IN1																			3		PROBED 20' AROUND BOAT;3'' OF SED. AT BEST
SRC-CU005-FR000005	C	RE1	15	47															19	48	48	2	SAND GRAVEL WOOD
SRC-CU005-FR000010	G	RE1	1	3																	2		SAND OVER ROCK;BEDROCK ENCOUNTERED
SRC-CU005-FR000011	C	RE1	18	36															46	48	36	0.50	SAND AND GRAVEL OVER STIFF BOTTOM
SRC-CU005-FR000012	A	RE1																			36		WOOD OVER STIFF BOTTOM
SRC-CU005-FR000016	C	RE1	2	4															51	51	36	0.25	SAND AND GRAVEL OVER STIFF BOTTOM
SRC-CU005-FR000017	C	RE1	0.5	1.															21	24	24	0.25	SAND AND GRAVEL OVER STIFF BOTTOM
SRC-CU005-FR000021	C	RE1	17	33															19	30	41	1.0	COARSE SAND AND GRAVEL OVER STIFF BOTTOM
SRC-CU005-FR000022	C	RE1	3	5															9	12	18	0.25	SAND AND GRAVEL OVER ROCK;BEDROCK ENCOUNTERED
SRC-CU005-SI000001	A	IN2																			0		ROCK;BEDROCK ENCOUNTERED
SRC-CU005-SI000003	A	IN2																			2		SAND AND GRAVEL OVER ROCK;BEDROCK ENCOUNTERED
SRC-CU005-SI000004	A	IN2																			3		SAND AND GRAVEL OVER ROCK;BEDROCK ENCOUNTERED
SRC-CU005-SI000006	G	IN2	2	4																	4		SAND AND GRAVEL OVER ROCK;BEDROCK ENCOUNTERED
SRC-CU005-SI000007	C	IN2	0.6	0.9															18	24	24	0.25	SAND AND GRAVEL OVER ROCK;BEDROCK ENCOUNTERED
SRC-CU005-SI000008	A	IN2																			3		SAND GRAVEL OVER ROCK;BEDROCK ENCOUNTERED
SRC-CU005-SI000009	C	IN2	2	6															14	18	24	0.50	SAND AND GRAVEL OVER HARD BOTTOM
SRC-CU005-SI000013	C	IN2	1	2															19	36	30		SAND AND GRAVEL OVER ROCK;BEDROCK ENCOUNTERED
SRC-CU005-SI000015	A	IN2																			5		SAND AND GRAVEL OVER ROCK;BEDROCK ENCOUNTERED
SRC-CU005-SI000018	C	IN2	0.4	0.7															13	24	18		SAND AND GRAVEL OVER STIFF BOTTOM
SRC-CU005-SI000023	C	IN2	0.3	0.5															27	48	30		SAND AND GRAVEL OVER HARD BOTTOM
SRC-CU005-SI000024	C	IN2	0.10	0.2															17	24	24		SAND AND GRAVEL OVER ROCK;BEDROCK ENCOUNTERED
SRC-CU005-SI000025	A	IN2																			7		SAND AND GRAVEL OVER ROCK
SRC-CU005-SI000026	A	IN2																			3		SAND AND GRAVEL OVER ROCK;BEDROCK ENCOUNTERED
SRC-CU005-SI000040	A	IN2																			3		GRAVEL OVER ROCK;BEDROCK ENCOUNTERED

Note: Some cores may not be segmented in 6 inch intervals. Individual segment length may vary by up to 2 inches. For 6 inch intervals that were split into two slices, both values are shown. A = Abandoned, C= Core, G = Grab.
Nodes scheduled but not yet sampled are indicated by italic fonts

■ First Inventory ■ Second Inventory ■ First Residual ■ Second Resudal ■ After Backfill

BW - R:\Maps\ArcGIS8_maps\GEN_RAS\Code\cudata__update_node_status_pretty_table.pro
Wed Sep 16 13:59:45 2009

Figures

Certification Unit 05
Surface Tri+ PCBs; ARD1
Final Action
Sep 22 2009

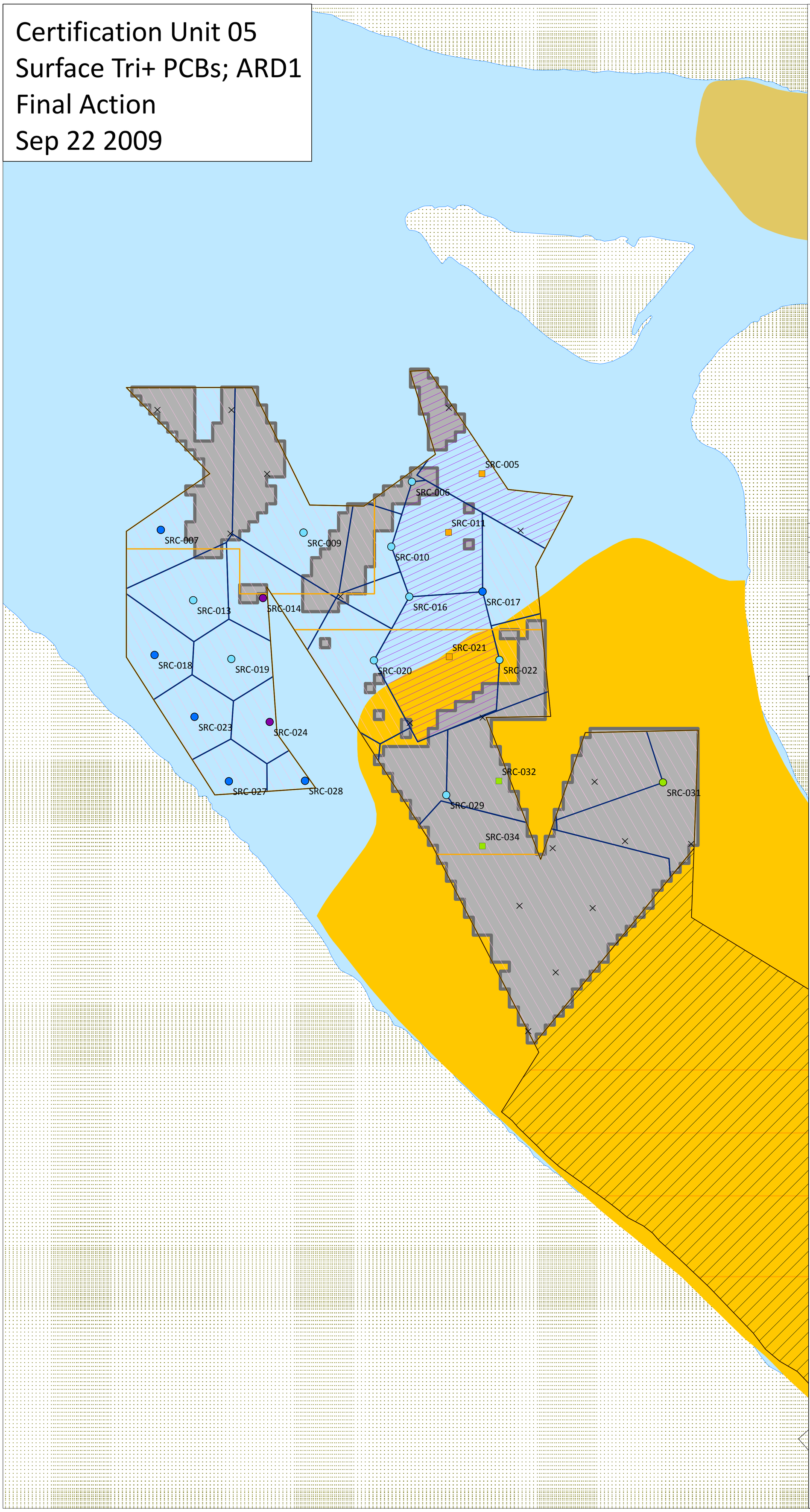

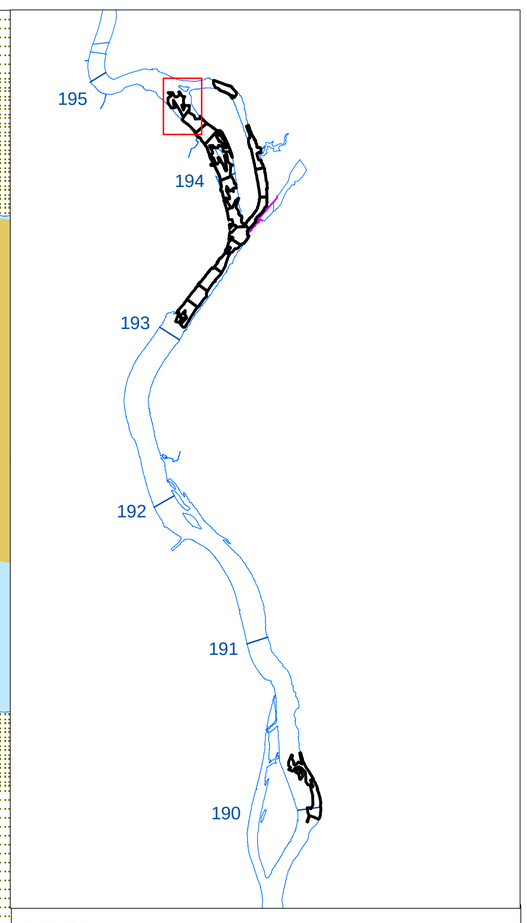

NOTES:
Residual cores show Tri+ PCB concentration (mg/kg) in the 0-6 inch segment.
Overall compliance/non-compliance cannot be fully determined until all nodes in the CU have been analyzed.

Dredge Pass: ARD1	
Action Case	H
Stability locations present	No
Mean Tri+ PCB (mg/kg)	4 (3.72)
Median Tri+ PCB (mg/kg)	2 (1.76)
15.0 (mg/kg) <= n < 27.0 (mg/kg)	3
n >= 27.0 (mg/kg)	0
Cores recovered	23 (40)

Note: Mean and median calculations excluded shoreline nodes.

Legend

- Certification Units
- CU Sub-units
- Shoreline Areas
- Navigation Channel
- Shoreline
- Bridges
- Dams and Locks
- Bucket Refusal Boundary
- Compliant Residual Node
- Non-Compliant Residual Node
- Abandoned Residual Node

Tri+ PCB Concentration (mg/kg)

- 0.00 - 0.24
- 0.25 - 1.00
- 1.01 - 3.00
- 3.01 - 6.00
- 6.01 - 15.00
- 15.01 - 26.99
- 27.0 - 49.99
- 50.00+
- Re-dredge Boundary
- Node Area of Influence

Action

- Backfill
- Cap
- Compliant
- Re-dredge
- Bucket Refusal Boundary

SSS Sediment Types

- Fine Grained/Silty
- Sandy
- Gravel/Cobbles
- Variable/Transitional
- Rocky
- Additional Sections to be Analyzed

R:\Maps\ArcGIS8_maps\GEN_RAS\Universal_Locator_Map\TriPlus_surface_full_paths.mxd

ANCHOR QEA

Feet
0 100

Certification Unit 05
Surface Tri+ PCBs; ARD1
General Electric Company/GEN-RAS

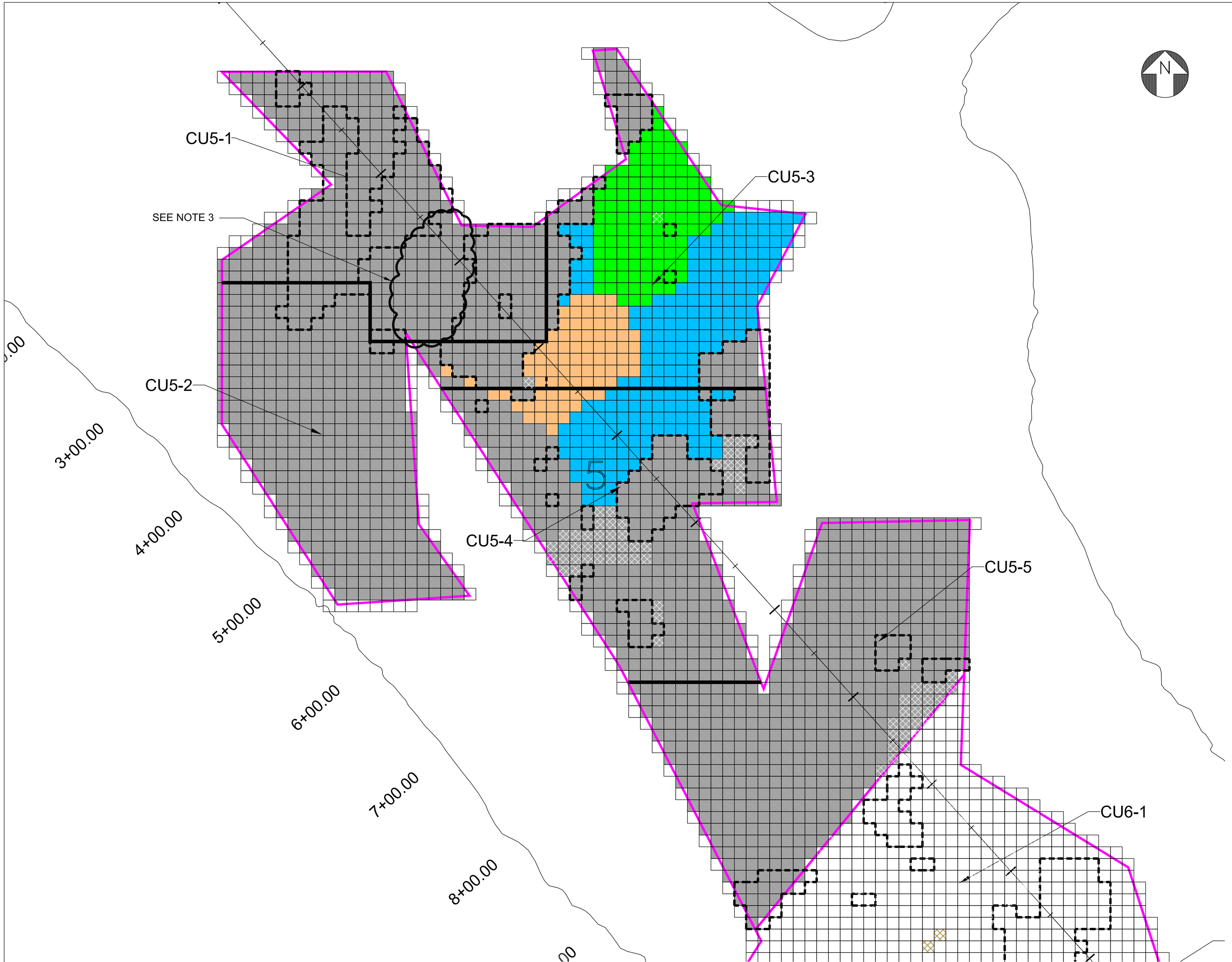

LEGEND

- 10'x10' GRID CELL - NO DREDGINGING REQUIRED
- 10'x10' GRID CELL - DREDGE THICKNESS 0-6 INCHES
- 10'x10' GRID CELL - DREDGE THICKNESS 6-12 INCHES
- 10'x10' GRID CELL - DREDGE THICKNESS 12-18 INCHES
- 10'x10' GRID CELL - DREDGE THICKNESS 18-24 INCHES
- 10'x10' GRID CELL - DREDGE THICKNESS 24-30 INCHES
- 10'x10' GRID CELL - DREDGE THICKNESS 30-36 INCHES
- 10'x10' GRID CELL - DREDGE THICKNESS 36-42 INCHES
- 10'x10' GRID CELL - DREDGE THICKNESS 42-48 INCHES
- 10'x10' GRID CELL - DREDGE THICKNESS 48+ INCHES
- ROCK ENCOUNTERED VIA DREDGING
- CLAY ENCOUNTERED VIA DREDGING
- CU BOUNDARY
- CU SUBUNIT BOUNDARY
- MUD - RIP RAP INTERFACE
- 5 FOOT INTERFACE OFFSET

NOTE:

1. DRAWING ACCOUNTS FOR ENGINEERING CONSIDERATIONS (ROCK/BUCKET REFUSAL).
2. DRAWING INCLUDES 20 FT. OFFSET OF DREDGING CONTRACTOR ROCK DELINEATION AREAS.
3. NO DREDGING REQUIRED (PER 9/2/2009 DAILY DATA MEETING.)

BASED ON ANCHOR QEA TOTAL PCBs
AT DEPTH FINAL ACTIION MAP
SEPTEMBER 3, 2009

CU 5 INVENTORY DREDGING PASS #3
REDREDGE AREA BY THICKNESS OF
CUT - ARD 1

0 40' 80'

PARSONS
GENERAL TECHNOLOGY GROUP
GE COMPANY – PARSONS PROJECT OFFICE
BUILDING 40–1, 381 BROADWAY
FORT EDWARD, N.Y. 12828 (518) 746–5311

DRAWN BY JHC	CHECKED BY MG	DRAWING TITLE CU–5 INVENTORY DREDGING REDREDGE AREAS BY THICKNESS OF CUT ARD1	
DATE 9/03/09	APPROVED BY MG	DRAWING NO. FIGURE 1	SCALE AS SHOWN JOB 442209.01401

FILE NAME: E:\FORT EDWARD\PARSONS\OSI–REDREDGE\REDREDGE OSI–CU5–7.DWG
PLOT DATE: 9/3/2009 6:50 PM PLOTTED BY: 48606

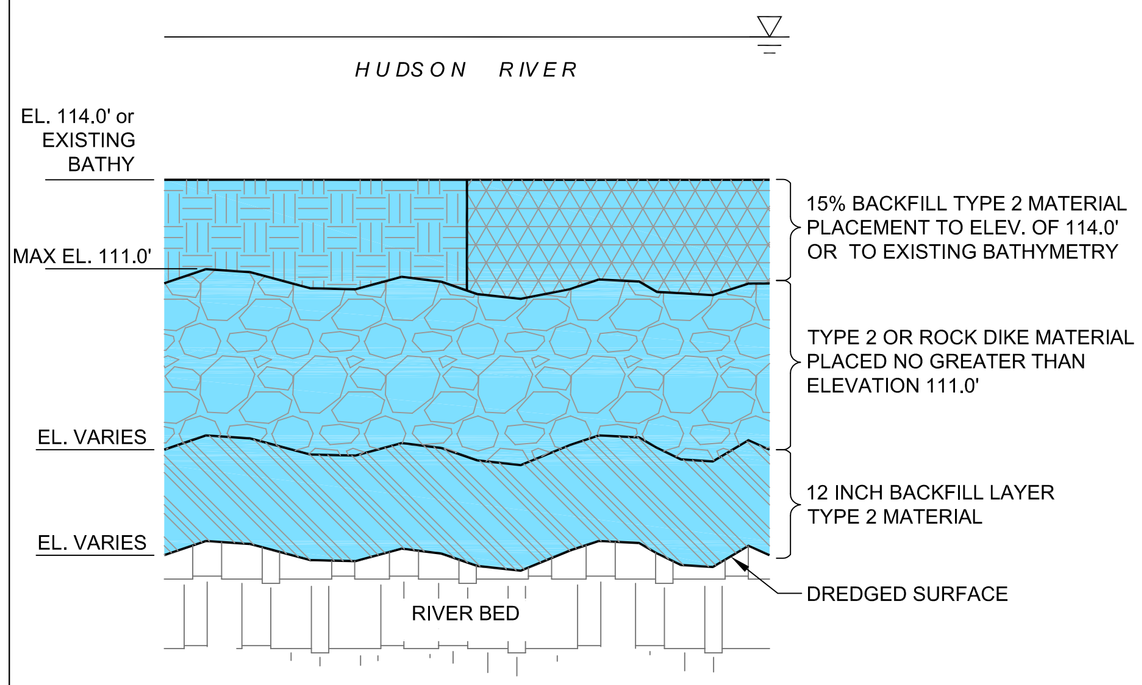

TYPICAL SECTION VIEW

DETAIL 2
15% BACKFILL
CU5-1, CU5-3 & CU5-4

NOT TO SCALE

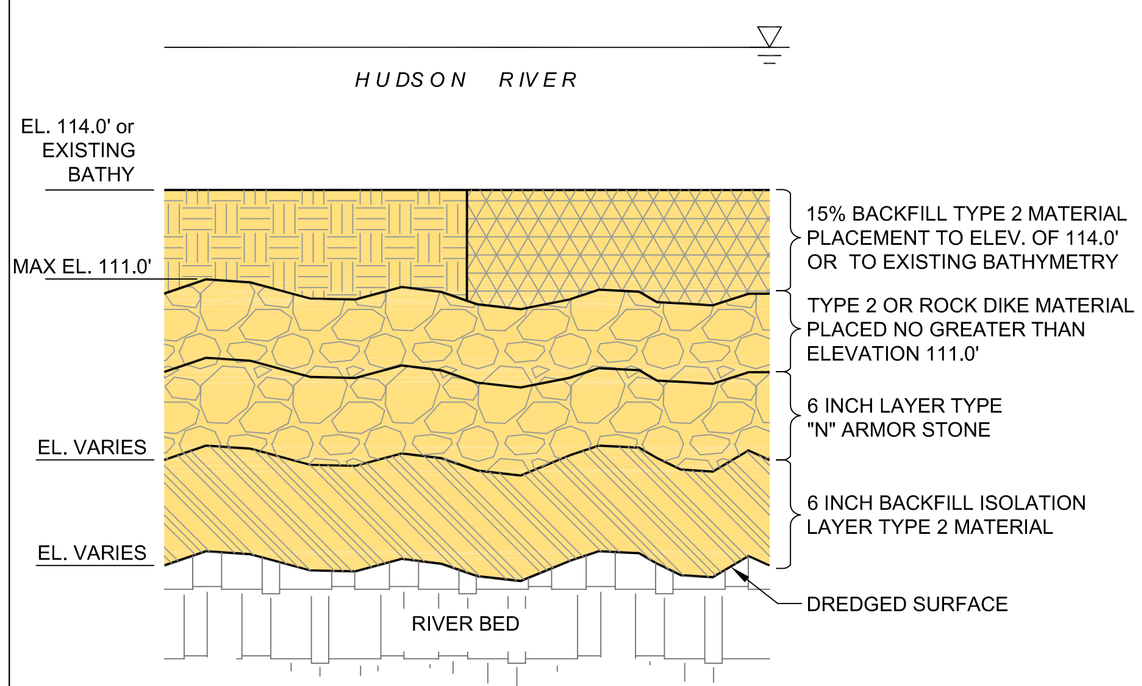

TYPICAL SECTION VIEW

DETAIL 1
15% BACKFILL & CAP
CU5-3 & CU5-4

NOT TO SCALE

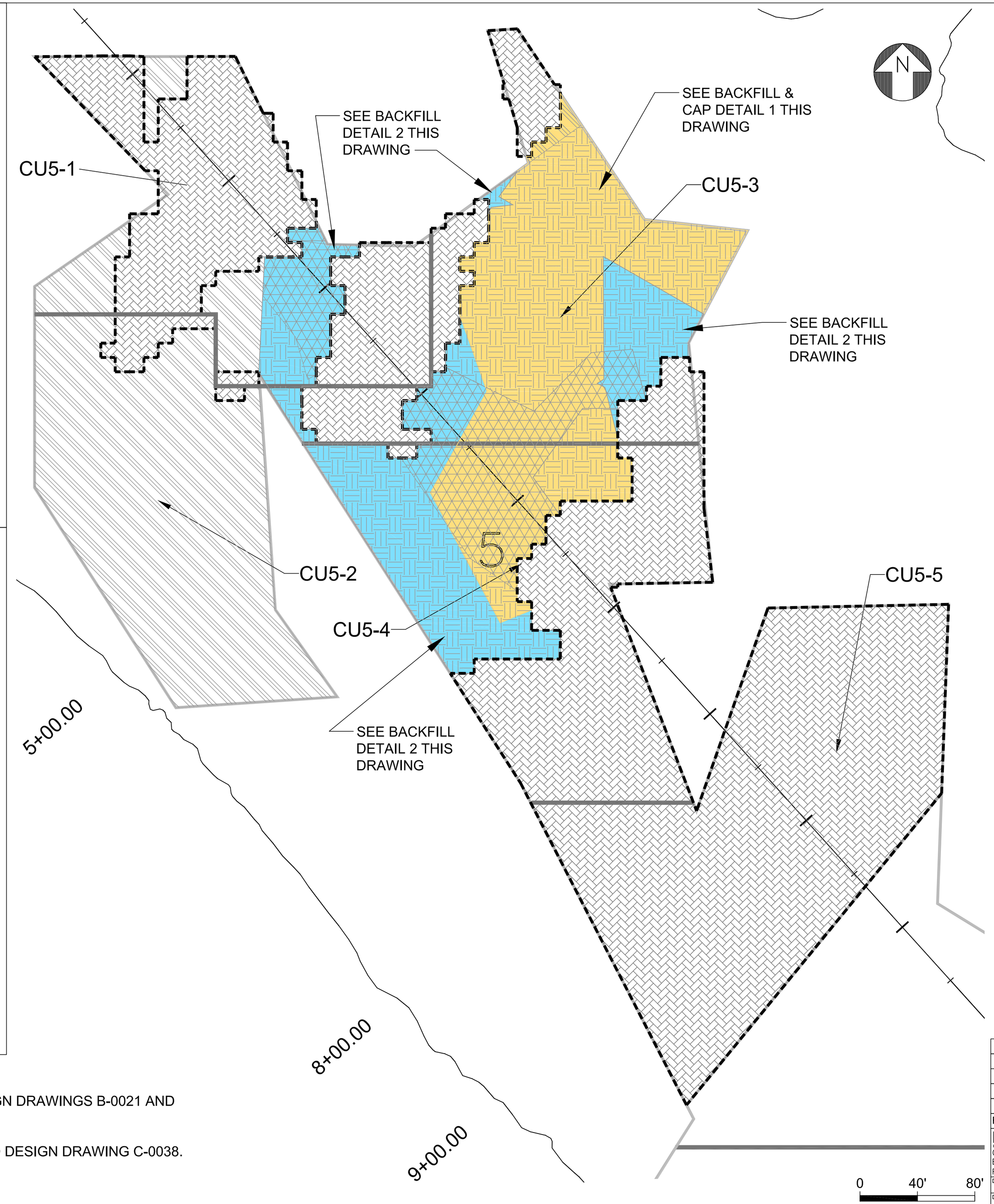

LEGEND

- ROCK/REFUSAL ENCOUNTERED VIA DREDGING
- CLAY ENCOUNTERED VIA DREDGING (NOT SHOWN FOR CLARITY)
- CU BOUNDARY
- CU SUBUNIT BOUNDARY
- MUD - RIP RAP INTERFACE
- 5' INTERFACE OFFSET
- 1 FOOT BACKFILL AND NEARSHORE PLACEMENT TYPE 1 MATERIAL
- 1 FOOT BACKFILL AND NEARSHORE PLACEMENT TYPE 2 MATERIAL
- 15% BACKFILL PLACEMENT TO AN ELEV. OF 114.0 FEET TYPE 1 MATERIAL
- 15% BACKFILL PLACEMENT TO AN ELEV. OF 114.0 FEET TYPE 2 MATERIAL
- 15% BACKFILL PLACEMENT TO ORIGINAL BATHYMETRY TYPE 1 MATERIAL
- 15% BACKFILL PLACEMENT TO ORIGINAL BATHYMETRY TYPE 2 MATERIAL
- 6 INCH TYPE 2 MATERIAL OVER BUCKET REFUSAL DELINEATED AREAS
- POTENTIAL LOCATION FOR RIVERLINE FRINGING WETLAND CONSTRUCTION (PLANTING BY OTHERS)
- NEARSHORE BORDER (117.5 FEET)
- NATURAL SHORELINE MODERATE ENERGY (SEE DETAILS SHEET B-0023)
- NATURAL SHORELINE LOW ENERGY (SEE DETAILS SHEET B-0023)
- NEARSHORE BORDER SET POINT
- CAP AREA (MEDIUM TO HIGH VELOCITY - TYPE A)
- 15% BACKFILL AREA

NOTES:

1. BACKFILL TO BE PLACED IN ACCORDANCE WITH SECTION 13720 AND DESIGN DRAWINGS B-0021 AND B-0020-SK1.
2. CAP MATERIALS TO BE PLACED IN ACCORDANCE WITH SECTION 13720 AND DESIGN DRAWING C-0038.
3. REVISED PER EPA DISCUSSIONS REGARDING 15% BACKFILL PLACEMENT.

REV	DATE	DRN BY	DRAWING DESCRIPTION	
1	9/25/09	JHG	ISSUED FOR USE (SEE NOTE 3)	MG
0	9/21/09	JHG	ISSUED FOR EPA REVIEW	MG

PARSONS
ENVIRONMENTAL TECHNOLOGY GROUP
GE COMPANY – PARSONS PROJECT OFFICE
BUILDING 40-1, 381 BROADWAY
FORT EDWARD, N.Y. 12828 (518) 746-5311

DRAWING TITLE: CU-5 BACKFILL & CAPPING PLAN

DRAWN BY: JHG | CHECKED BY: MG | DATE: 9/25/09 | APPROVED BY: MG | DRAWING NO.: CU5-BC-6 | VERSION: A | SCALE: AS SHOWN | JOB: 442209.01401

FILE NAME: E:\FORT EDWARD\PARSONS\OSI-BACKFILL CAP\CU5-BC-6_A.DWG
PLOT DATE: 9/25/2009 2:52 PM PLOTTED BY: 48606

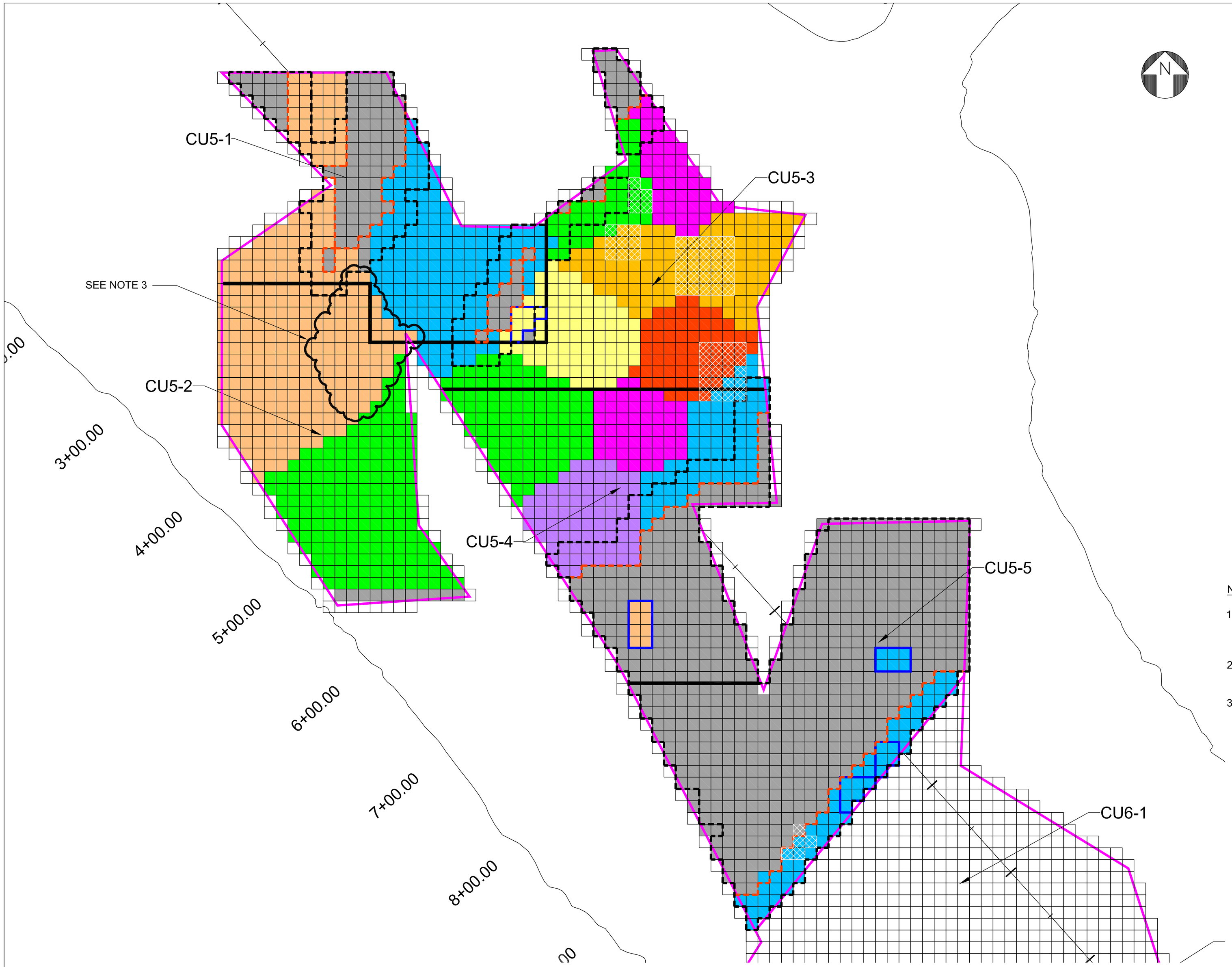

LEGEND

- 10'x10' GRID CELL - NO DREDGINGING REQUIRED
- 10'x10' GRID CELL - DREDGE THICKNESS 0-6 INCHES
- 10'x10' GRID CELL - DREDGE THICKNESS 6-12 INCHES
- 10'x10' GRID CELL - DREDGE THICKNESS 12-18 INCHES
- 10'x10' GRID CELL - DREDGE THICKNESS 18-24 INCHES
- 10'x10' GRID CELL - DREDGE THICKNESS 24-30 INCHES
- 10'x10' GRID CELL - DREDGE THICKNESS 30-36 INCHES
- 10'x10' GRID CELL - DREDGE THICKNESS 36-42 INCHES
- 10'x10' GRID CELL - DREDGE THICKNESS 42-48 INCHES
- 10'x10' GRID CELL - DREDGE THICKNESS 48+ INCHES
- TEST LOCATION WITHIN ROCK DELINEATED AREA, AS REQUESTED BY EPA.
- ROCK ENCOUNTERED VIA DREDGING
- CLAY ENCOUNTERED VIA DREDGING
- CU BOUNDARY
- CU SUBUNIT BOUNDARY
- MUD - RIP RAP INTERFACE
- 5 FOOT INTERFACE OFFSET
- 20 FOOT OFFSET OF CONTRACTOR DELINEATED ROCK AREA

NOTE:

1. DRAWING ACCOUNTS FOR ENGINEERING CONSIDERATIONS (ROCK/BUCKET REFUSAL) AND TEST LOCATIONS, AS REQUESTED BY EPA.
2. DRAWING INCLUDES 20 FT. OFFSET OF DREDGING CONTRACTOR ROCK DELINEATION AREAS.
3. AREA PREVIOUSLY IDENTIFIED AS NO DREDGING REQUIRED IS TO BE DREDGED 15 INCHES, DUE TO LAB QA/QC CORRECTION.

BASED ON OSI SURVEY
DATE JULY 15, 2009

CU 5 INVENTORY DREDGING PASS #3
REDREDGE AREA BY THICKNESS OF
CUT - AID 3

0 40' 80'

PARSONS
GE COMPANY – PARSONS PROJECT OFFICE
BUILDING 40-1, 381 BROADWAY
FORT EDWARD, N.Y. 12828 (518) 746-5311

DRAWN BY JHG	CHECKED BY MG	DRAWING TITLE CU-5 INVENTORY DREDGING REDREDGE AREAS BY THICKNESS OF CUT AID3	
DATE 8/20/09	APPROVED BY MG	DRAWING NO. FIGURE 1	SCALE AS SHOWN JOB 442209.01401

FILE NAME: E:\FORT EDWARD\PARSONS\OSI-REDREDGE\REDREDGE OSI-CU5-6.DWG
PLOT DATE: 9/25/2009 3:07 PM PLOTTED BY: 48606

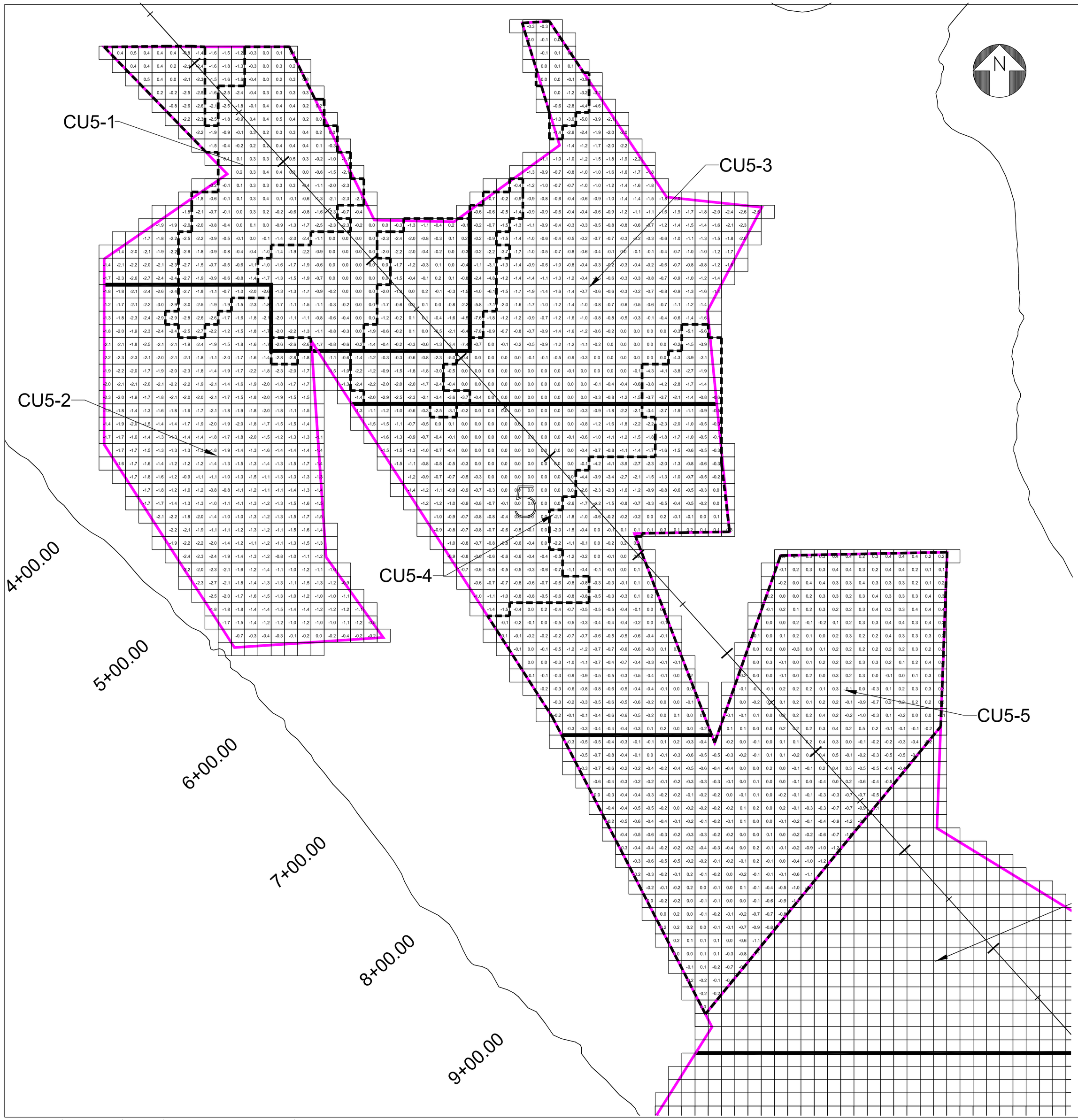

NOTES:

1. BATHYMETRY BASED 0N SEPTEMBER 16, 2009 OSI MULTIBEAM SURVEY.
2. NAVD 88 DATUM.
3. BACKFILL TO BE PLACED IN ACCORDANCE WITH SECTION 13720 AND DESIGN DRAWINGS B-0021 AND B-0020-SK1.
4. CAP MATERIALS TO BE PLACED IN ACCORDANCE WITH SECTION 13720 AND DESIGN DRAWING C-0038.

LEGEND

-0.2	10'x10' GRID PREDICTED CHANGE IN FEET IN BATHYMETRY AFTER BACKFILL
	BUCKET REFUSAL ENCOUNTERED VIA DREDGING
	CU BOUNDARY
	CU SUBUNIT BOUNDARY
	MUD - RIP RAP INTERFACE
	5' INTERFACE OFFSET

PREDICTED CHANGE IN ORIGINAL BOTTOM ELEVATION, AFTER BACKFILL AND CAPPING

0 40' 80'

PARSONS
COMMERCIAL TECHNOLOGY GROUP
GE COMPANY – PARSONS PROJECT OFFICE
BUILDING 40–1, 381 BROADWAY
FORT EDWARD, N.Y. 12828 (518) 746–5311

DRAWING TITLE: CU–5 PREDICTED CHANGE IN RIVER BATHYMETRY AFTER BACKFILL AND CAPPING

DRAWN BY	CHECKED BY	DRAWING NO.	SCALE
JHG	MG	CU5–1	AS SHOWN
DATE 9/25/09	APPROVED BY MG		JOB 442209.01401

FILE NAME: E:\FORT EDWARD\PARSONS\OSI–ELEVATION AFTER BACKFILL\ELEVATION AFTER BACKFILL CU5–1.DWG
PLOT DATE: 9/25/2009 1:14 PM PLOTTED BY: 48606

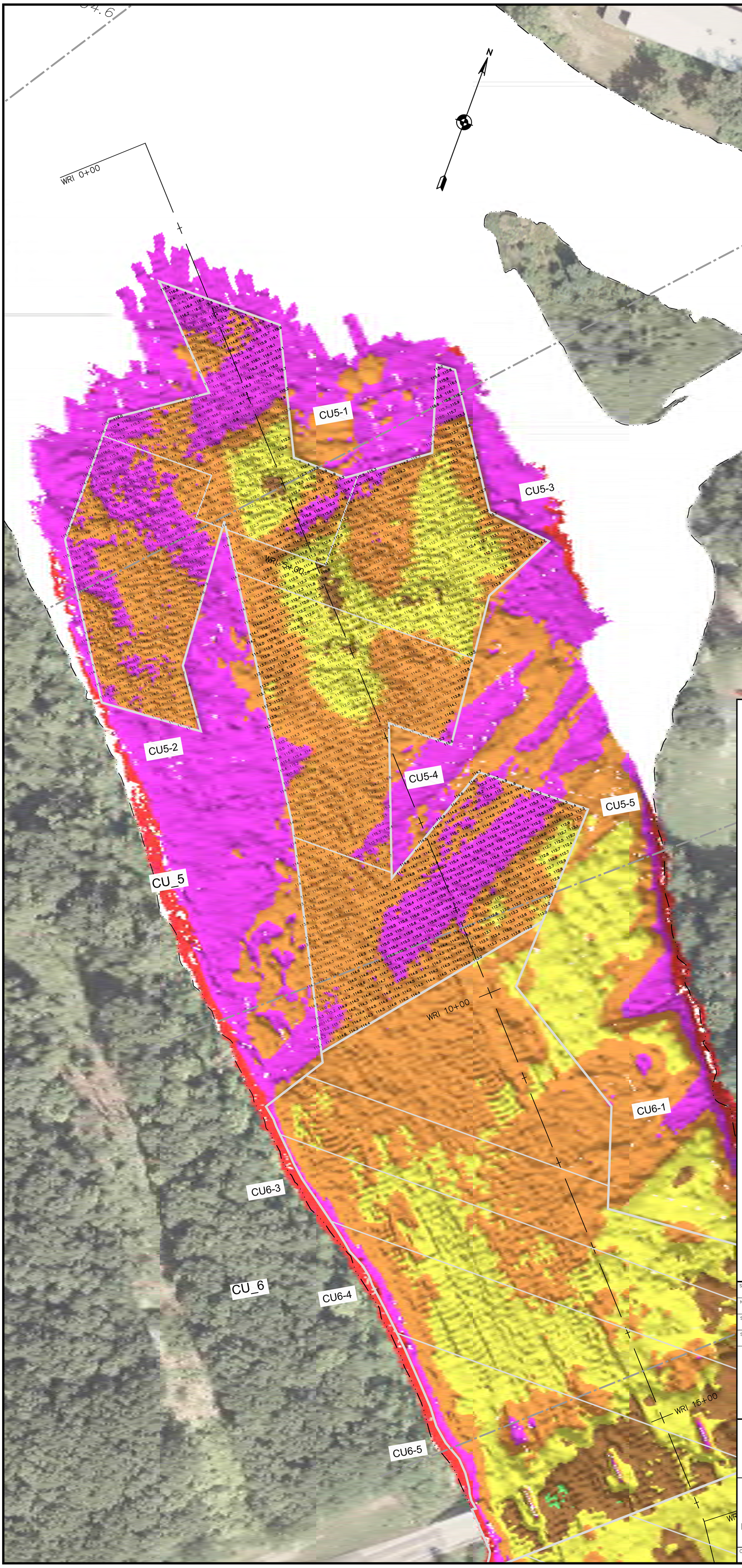

LEGEND

107.1	ELEVATION OF RIVER BOTTOM
	SHORELINE
	SILT CURTAIN
	SHEETPILE
CU_XX	CERTIFICATION UNIT (TYP)
	CERTIFICATION SUBUNIT
RM 190	RIVER MILE
250+00	BASELINE WITH STATIONING

DEPTH OF WATER BELOW 119' NAVD88 (FEET)

0, 2, 4, 6, 8, 10, 12, 14, 16, 18, 20+

NOTES

1. GRID SYSTEM IS THE NEW YORK EAST STATE PLANE COORDINATE SYSTEM, NAD 83.
2. ELEVATIONS ARE IN FEET AND ARE REFERENCED TO NORTH AMERICAN VERTICAL DATUM 1988 (NAVD88) BASED ON BENCHMARK "GE-HR-07R" HAVING AN ELEVATION OF 131.89' NAVD88 AS PROVIDED BY PARSONS. "GE-HR-07R" IS A CHISELED "X" ON AN ALUMINUM CAP AT LOCK 7.
3. COLORIZED DEPTH MAP IMAGERY WAS CREATED FROM A GRID OF 1' BY 1' CELLS POSTED WITH THE AVERAGE DEPTH AT THE CELL CENTER X,Y LOCATION.
4. ELEVATIONS REPRESENT THE AVERAGE ELEVATION IN A 10' BY 10' CELL AND ARE POSTED IN THE CENTER OF THE CELL. 10' BY 10' GRID ORIGINS WERE PROVIDED BY PARSONS.
5. BASEMAP FEATURES ARE APPROXIMATE AND WERE OBTAINED FROM DRAWINGS PROVIDED BY ARCADIS.
6. ORTHOPHOTO IMAGERY IS NATURAL COLOR ORTHOPHOTOGRAPHY FLOWN IN 2003 AND WAS PROVIDED BY QEA.
7. DREDGING OPERATION INFORMATION WAS PROVIDED BY CASHMAN DREDGING AND MARINE CONSTRUCTION CO., LLC.
8. REFER TO PREVIOUSLY PROVIDED DREDGE PRISM FOR TARGET ELEVATIONS.
9. THE INFORMATION PRESENTED ON THIS DRAWING REPRESENTS THE RESULTS OF SURVEYS PERFORMED BY OCEAN SURVEYS, INC. ON OR BEFORE THE DATE ON THIS DRAWING AND CAN ONLY BE CONSIDERED AS INDICATING THE CONDITIONS EXISTING AT THOSE TIMES. REUSE OF THIS INFORMATION BY CLIENT OR OTHERS BEYOND THE SPECIFIC SCOPE OF WORK FOR WHICH IT WAS ACQUIRED SHALL BE AT THE SOLE RISK OF THE USER AND WITHOUT LIABILITY TO OSI.

SURVEY VESSEL: R/V ECHO	DEPTH SOUNDER: RESON SEABAT 8125
NAVIGATION SYSTEM: APPLANIX POS MV IN REAL TIME KINEMATIC MODE	
SURVEY ACQUISITION SOFTWARE: HYPACK VERSION 2008	
SURVEY PROCESSING SOFTWARE: HYPACK MULTIBEAM EDITOR VERSION 2008	

SCALE IN FEET

50 0 50 100 150

CHECK GRAPHIC SCALE BEFORE USING

OCEAN SURVEYS, INC.
OLD SAYBROOK, CONNECTICUT
(860) 388-4631
www.oceansurveys.com

MUDLINE DRAWING - CU05 - AID1

HUDSON RIVER, NEW YORK

HUDSON RIVER SEDIMENT REMEDIATION PHASE 1 PROJECT

OSI PROJECT NUMBER:	CURRENT THROUGH SURVEY DATE:	DRAWING:	ISSUE NO.:
09ES022	15 JULY 2009	MUDLINE-CU05	1

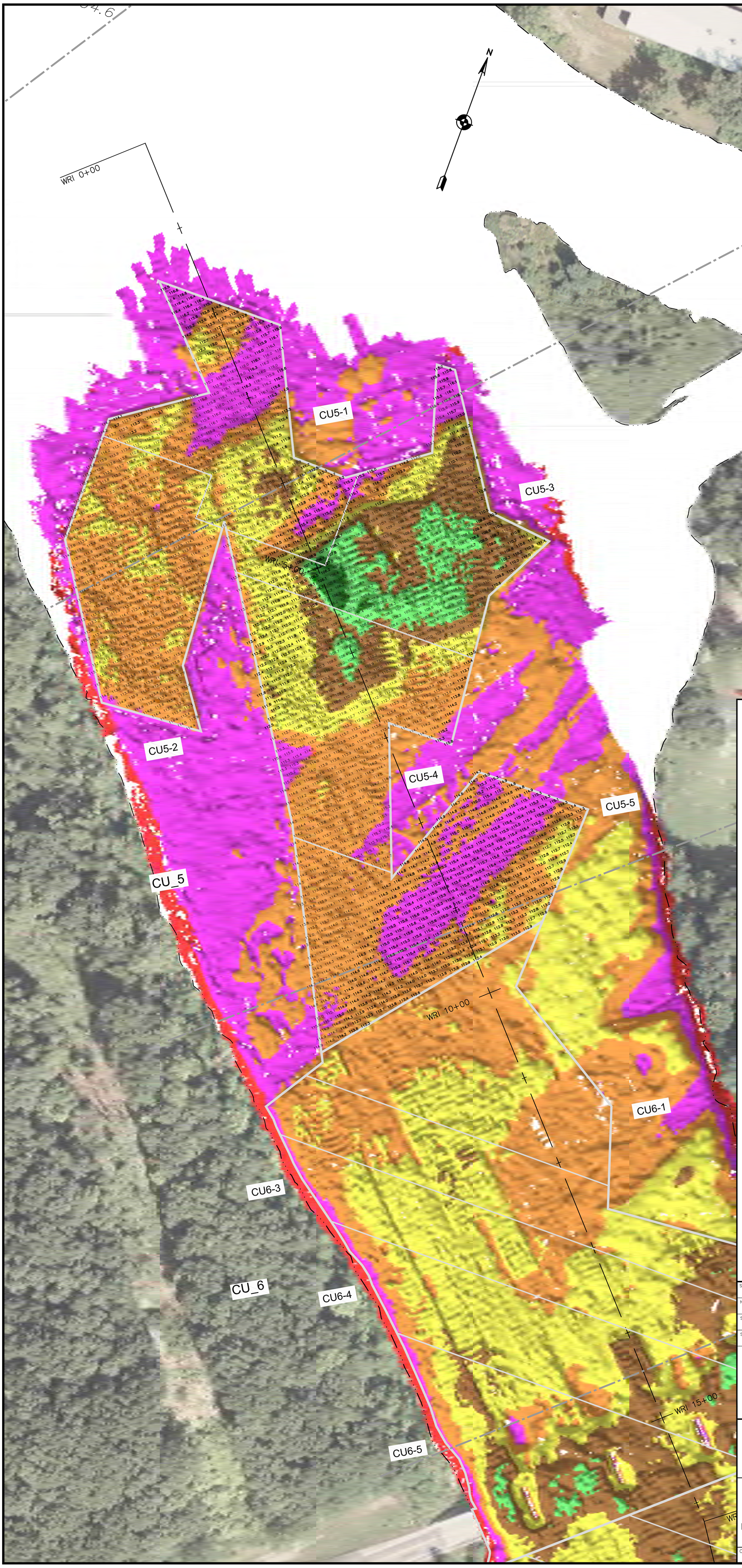

LEGEND

107.1	ELEVATION OF RIVER BOTTOM
	SHORELINE
	SILT CURTAIN
	SHEETPILE
CU_XX	CERTIFICATION UNIT (TYP)
	CERTIFICATION SUBUNIT
RM 190	RIVER MILE
250+00	BASELINE WITH STATIONING

DEPTH OF WATER BELOW 119' NAVD88 (FEET)

0, 2, 4, 6, 8, 10, 12, 14, 16, 18, 20+

NOTES

1. GRID SYSTEM IS THE NEW YORK EAST STATE PLANE COORDINATE SYSTEM, NAD 83.
2. ELEVATIONS ARE IN FEET AND ARE REFERENCED TO NORTH AMERICAN VERTICAL DATUM 1988 (NAVD88) BASED ON BENCHMARK "GE-HR-07R" HAVING AN ELEVATION OF 131.89' NAVD88 AS PROVIDED BY PARSONS. "GE-HR-07R" IS A CHISELED "X" ON AN ALUMINUM CAP AT LOCK 7.
3. COLORIZED DEPTH MAP IMAGERY WAS CREATED FROM A GRID OF 1' BY 1' CELLS POSTED WITH THE AVERAGE DEPTH AT THE CELL CENTER X,Y LOCATION.
4. ELEVATIONS REPRESENT THE AVERAGE ELEVATION IN A 10' BY 10' CELL AND ARE POSTED IN THE CENTER OF THE CELL. 10' BY 10' GRID ORIGINS WERE PROVIDED BY PARSONS.
5. BASEMAP FEATURES ARE APPROXIMATE AND WERE OBTAINED FROM DRAWINGS PROVIDED BY ARCADIS.
6. ORTHOPHOTO IMAGERY IS NATURAL COLOR ORTHOPHOTOGRAPHY FLOWN IN 2003 AND WAS PROVIDED BY QEA.
7. DREDGING OPERATION INFORMATION WAS PROVIDED BY CASHMAN DREDGING AND MARINE CONSTRUCTION CO., LLC.
8. REFER TO PREVIOUSLY PROVIDED DREDGE PRISM FOR TARGET ELEVATIONS.
9. THE INFORMATION PRESENTED ON THIS DRAWING REPRESENTS THE RESULTS OF SURVEYS PERFORMED BY OCEAN SURVEYS, INC. ON OR BEFORE THE DATE ON THIS DRAWING AND CAN ONLY BE CONSIDERED AS INDICATING THE CONDITIONS EXISTING AT THOSE TIMES. REUSE OF THIS INFORMATION BY CLIENT OR OTHERS BEYOND THE SPECIFIC SCOPE OF WORK FOR WHICH IT WAS ACQUIRED SHALL BE AT THE SOLE RISK OF THE USER AND WITHOUT LIABILITY TO OSI.

SURVEY VESSEL: R/V ECHO	DEPTH SOUNDER: RESON SEABAT 8125
NAVIGATION SYSTEM: APPLANIX POS MV IN REAL TIME KINEMATIC MODE	
SURVEY ACQUISITION SOFTWARE: HYPACK VERSION 2008	
SURVEY PROCESSING SOFTWARE: HYPACK MULTIBEAM EDITOR VERSION 2008	

SCALE IN FEET

50 0 50 100 150

CHECK GRAPHIC SCALE BEFORE USING

OCEAN SURVEYS, INC.
OLD SAYBROOK, CONNECTICUT
(860) 388-4631
www.oceansurveys.com

MUDLINE DRAWING - CU05 - AID2

HUDSON RIVER, NEW YORK

HUDSON RIVER SEDIMENT REMEDIATION PHASE 1 PROJECT

OSI PROJECT NUMBER:	CURRENT THROUGH SURVEY DATE:	DRAWING:	ISSUE NO.:
09ES022	28 AUGUST 2009	MUDLINE-CU05	2

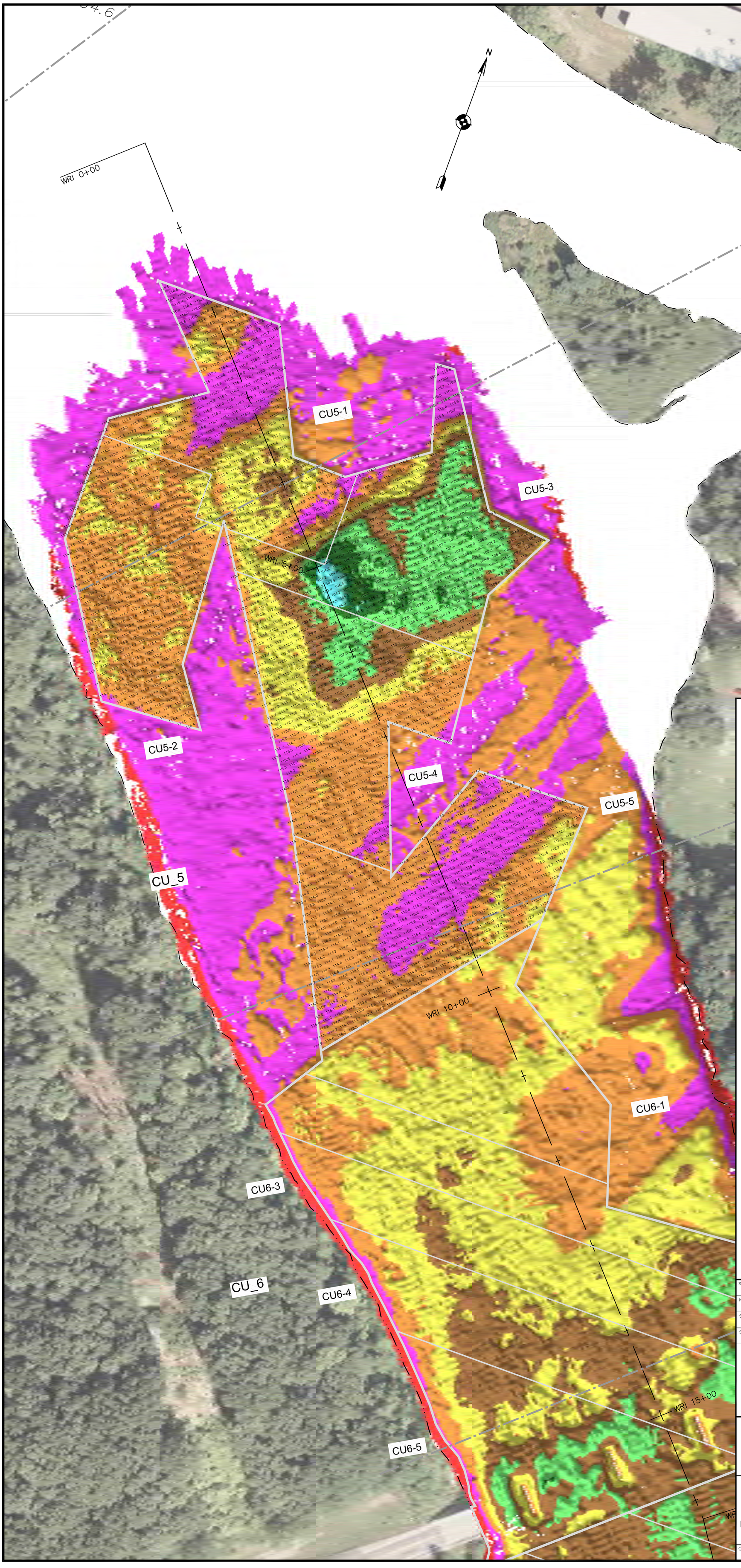

LEGEND

107.1	ELEVATION OF RIVER BOTTOM
	SHORELINE
	SILT CURTAIN
	SHEETPILE
CU_XX	CERTIFICATION UNIT (TYP)
	CERTIFICATION SUBUNIT
RM 190	RIVER MILE
250+00	BASELINE WITH STATIONING

DEPTH OF WATER BELOW 119' NAVD88 (FEET)

0, 2, 4, 6, 8, 10, 12, 14, 16, 18, 20+

NOTES

1. GRID SYSTEM IS THE NEW YORK EAST STATE PLANE COORDINATE SYSTEM, NAD 83.
2. ELEVATIONS ARE IN FEET AND ARE REFERENCED TO NORTH AMERICAN VERTICAL DATUM 1988 (NAVD88) BASED ON BENCHMARK "GE-HR-07R" HAVING AN ELEVATION OF 131.89' NAVD88 AS PROVIDED BY PARSONS. "GE-HR-07R" IS A CHISELED "X" ON AN ALUMINUM CAP AT LOCK 7.
3. COLORIZED DEPTH MAP IMAGERY WAS CREATED FROM A GRID OF 1' BY 1' CELLS POSTED WITH THE AVERAGE DEPTH AT THE CELL CENTER X,Y LOCATION.
4. ELEVATIONS REPRESENT THE AVERAGE ELEVATION IN A 10' BY 10' CELL AND ARE POSTED IN THE CENTER OF THE CELL. 10' BY 10' GRID ORIGINS WERE PROVIDED BY PARSONS.
5. BASEMAP FEATURES ARE APPROXIMATE AND WERE OBTAINED FROM DRAWINGS PROVIDED BY ARCADIS.
6. ORTHOPHOTO IMAGERY IS NATURAL COLOR ORTHOPHOTOGRAPHY FLOWN IN 2003 AND WAS PROVIDED BY QEA.
7. DREDGING OPERATION INFORMATION WAS PROVIDED BY CASHMAN DREDGING AND MARINE CONSTRUCTION CO., LLC.
8. REFER TO PREVIOUSLY PROVIDED DREDGE PRISM FOR TARGET ELEVATIONS.
9. THE INFORMATION PRESENTED ON THIS DRAWING REPRESENTS THE RESULTS OF SURVEYS PERFORMED BY OCEAN SURVEYS, INC. ON OR BEFORE THE DATE ON THIS DRAWING AND CAN ONLY BE CONSIDERED AS INDICATING THE CONDITIONS EXISTING AT THOSE TIMES. REUSE OF THIS INFORMATION BY CLIENT OR OTHERS BEYOND THE SPECIFIC SCOPE OF WORK FOR WHICH IT WAS ACQUIRED SHALL BE AT THE SOLE RISK OF THE USER AND WITHOUT LIABILITY TO OSI.

SURVEY VESSEL: R/V ECHO	DEPTH SOUNDER: RESON SEABAT 8125
NAVIGATION SYSTEM: APPLANIX POS MV IN REAL TIME KINEMATIC MODE	
SURVEY ACQUISITION SOFTWARE: HYPACK VERSION 2008	
SURVEY PROCESSING SOFTWARE: HYPACK MULTIBEAM EDITOR VERSION 2008	

SCALE IN FEET

50 0 50 100 150

CHECK GRAPHIC SCALE BEFORE USING

OCEAN SURVEYS, INC.
OLD SAYBROOK, CONNECTICUT
(860) 388-4631
www.oceansurveys.com

MUDLINE DRAWING - CU05 - ARD1

HUDSON RIVER, NEW YORK

HUDSON RIVER SEDIMENT REMEDIATION PHASE 1 PROJECT

OSI PROJECT NUMBER:	CURRENT THROUGH SURVEY DATE:	DRAWING:	ISSUE NO.:
09ES022	16 SEPTEMBER 2009	MUDLINE-CU05	3

Residual Core Data

(All Dredging Passes)

CU-05 Residuals Core Data
(All Dredging Passes)

Row ID	cu_id	node_id	dredge_pass	core_id	location_type	x_coord	y_coord	coord_system	sample_dt	collection_method	sample_name	sample_type	start_depth	end_depth	depth_unit
1	RLC-CU005	SRN-CU005-005	First Residual	SRC-CU005-FR000005	Sediment Residual Core Location	733859.69	1616613.75	New York State Plane East (ft) NAD 83	9/14/09 14:58	Core	SRC-CU005-FR000005-000006	ENV	0	6	in
2	RLC-CU005	SRN-CU005-005	First Residual	SRC-CU005-FR000005	Sediment Residual Core Location	733859.69	1616613.75	New York State Plane East (ft) NAD 83	9/14/09 14:58	Core	SRC-CU005-FR000005-000006	ENV	0	6	in
3	RLC-CU005	SRN-CU005-005	First Residual	SRC-CU005-FR000005	Sediment Residual Core Location	733859.69	1616613.75	New York State Plane East (ft) NAD 83	9/14/09 14:58	Core	SRC-CU005-FR000005-000006	ENV	0	6	in
4	RLC-CU005	SRN-CU005-005	First Residual	SRC-CU005-FR000005	Sediment Residual Core Location	733859.69	1616613.75	New York State Plane East (ft) NAD 83	9/14/09 14:58	Core	SRC-CU005-FR000005-000006	ENV	0	6	in
5	RLC-CU005	SRN-CU005-005	First Residual	SRC-CU005-FR000005	Sediment Residual Core Location	733859.69	1616613.75	New York State Plane East (ft) NAD 83	9/14/09 14:58	Core	SRC-CU005-FR000005-000006	ENV	0	6	in
6	RLC-CU005	SRN-CU005-005	First Residual	SRC-CU005-FR000005	Sediment Residual Core Location	733859.69	1616613.75	New York State Plane East (ft) NAD 83	9/14/09 14:58	Core	SRC-CU005-FR000005-000006	ENV	0	6	in
7	RLC-CU005	SRN-CU005-005	First Residual	SRC-CU005-FR000005	Sediment Residual Core Location	733859.69	1616613.75	New York State Plane East (ft) NAD 83	9/14/09 14:58	Core	SRC-CU005-FR000005-000006	ENV	0	6	in
8	RLC-CU005	SRN-CU005-005	First Residual	SRC-CU005-FR000005	Sediment Residual Core Location	733859.69	1616613.75	New York State Plane East (ft) NAD 83	9/14/09 14:58	Core	SRC-CU005-FR000005-000006	ENV	0	6	in
9	RLC-CU005	SRN-CU005-005	First Residual	SRC-CU005-FR000005	Sediment Residual Core Location	733859.69	1616613.75	New York State Plane East (ft) NAD 83	9/14/09 14:58	Core	SRC-CU005-FR000005-000006	ENV	0	6	in
10	RLC-CU005	SRN-CU005-005	First Residual	SRC-CU005-FR000005	Sediment Residual Core Location	733859.69	1616613.75	New York State Plane East (ft) NAD 83	9/14/09 14:58	Core	SRC-CU005-FR000005-000006	ENV	0	6	in
11	RLC-CU005	SRN-CU005-005	Inventory	SRC-CU005-FI000005	Sediment Residual Core Location	733855.88	1616618.15	New York State Plane East (ft) NAD 83	7/23/09 12:15	Core	SRC-CU005-FI000005-000006	ENV	0	6	in
12	RLC-CU005	SRN-CU005-005	Inventory	SRC-CU005-FI000005	Sediment Residual Core Location	733855.88	1616618.15	New York State Plane East (ft) NAD 83	7/23/09 12:15	Core	SRC-CU005-FI000005-000006	ENV	0	6	in
13	RLC-CU005	SRN-CU005-005	Inventory	SRC-CU005-FI000005	Sediment Residual Core Location	733855.88	1616618.15	New York State Plane East (ft) NAD 83	7/23/09 12:15	Core	SRC-CU005-FI000005-000006	ENV	0	6	in
14	RLC-CU005	SRN-CU005-005	Inventory	SRC-CU005-FI000005	Sediment Residual Core Location	733855.88	1616618.15	New York State Plane East (ft) NAD 83	7/23/09 12:15	Core	SRC-CU005-FI000005-000006	ENV	0	6	in
15	RLC-CU005	SRN-CU005-005	Inventory	SRC-CU005-FI000005	Sediment Residual Core Location	733855.88	1616618.15	New York State Plane East (ft) NAD 83	7/23/09 12:15	Core	SRC-CU005-FI000005-000006	ENV	0	6	in
16	RLC-CU005	SRN-CU005-005	Inventory	SRC-CU005-FI000005	Sediment Residual Core Location	733855.88	1616618.15	New York State Plane East (ft) NAD 83	7/23/09 12:15	Core	SRC-CU005-FI000005-000006	ENV	0	6	in
17	RLC-CU005	SRN-CU005-005	Inventory	SRC-CU005-FI000005	Sediment Residual Core Location	733855.88	1616618.15	New York State Plane East (ft) NAD 83	7/23/09 12:15	Core	SRC-CU005-FI000005-000006	ENV	0	6	in
18	RLC-CU005	SRN-CU005-005	Inventory	SRC-CU005-FI000005	Sediment Residual Core Location	733855.88	1616618.15	New York State Plane East (ft) NAD 83	7/23/09 12:15	Core	SRC-CU005-FI000005-000006	ENV	0	6	in
19	RLC-CU005	SRN-CU005-005	Inventory	SRC-CU005-FI000005	Sediment Residual Core Location	733855.88	1616618.15	New York State Plane East (ft) NAD 83	7/23/09 12:15	Core	SRC-CU005-FI000005-000006	ENV	0	6	in
20	RLC-CU005	SRN-CU005-005	Inventory	SRC-CU005-FI000005	Sediment Residual Core Location	733855.88	1616618.15	New York State Plane East (ft) NAD 83	7/23/09 12:15	Core	SRC-CU005-FI000005-000006	ENV	0	6	in
21	RLC-CU005	SRN-CU005-005	Inventory	SRC-CU005-FI000005	Sediment Residual Core Location	733855.88	1616618.15	New York State Plane East (ft) NAD 83	7/23/09 12:15	Core	SRC-CU005-FI000005-006012	ENV	6	12	in
22	RLC-CU005	SRN-CU005-005	Inventory	SRC-CU005-FI000005	Sediment Residual Core Location	733855.88	1616618.15	New York State Plane East (ft) NAD 83	7/23/09 12:15	Core	SRC-CU005-FI000005-006012	ENV	6	12	in
23	RLC-CU005	SRN-CU005-005	Inventory	SRC-CU005-FI000005	Sediment Residual Core Location	733855.88	1616618.15	New York State Plane East (ft) NAD 83	7/23/09 12:15	Core	SRC-CU005-FI000005-006012	ENV	6	12	in
24	RLC-CU005	SRN-CU005-005	Inventory	SRC-CU005-FI000005	Sediment Residual Core Location	733855.88	1616618.15	New York State Plane East (ft) NAD 83	7/23/09 12:15	Core	SRC-CU005-FI000005-006012	ENV	6	12	in
25	RLC-CU005	SRN-CU005-005	Inventory	SRC-CU005-FI000005	Sediment Residual Core Location	733855.88	1616618.15	New York State Plane East (ft) NAD 83	7/23/09 12:15	Core	SRC-CU005-FI000005-006012	ENV	6	12	in
26	RLC-CU005	SRN-CU005-005	Inventory	SRC-CU005-FI000005	Sediment Residual Core Location	733855.88	1616618.15	New York State Plane East (ft) NAD 83	7/23/09 12:15	Core	SRC-CU005-FI000005-006012	ENV	6	12	in
27	RLC-CU005	SRN-CU005-005	Inventory	SRC-CU005-FI000005	Sediment Residual Core Location	733855.88	1616618.15	New York State Plane East (ft) NAD 83	7/23/09 12:15	Core	SRC-CU005-FI000005-006012	ENV	6	12	in
28	RLC-CU005	SRN-CU005-005	Inventory	SRC-CU005-FI000005	Sediment Residual Core Location	733855.88	1616618.15	New York State Plane East (ft) NAD 83	7/23/09 12:15	Core	SRC-CU005-FI000005-006012	ENV	6	12	in
29	RLC-CU005	SRN-CU005-005	Inventory	SRC-CU005-FI000005	Sediment Residual Core Location	733855.88	1616618.15	New York State Plane East (ft) NAD 83	7/23/09 12:15	Core	SRC-CU005-FI000005-006012	ENV	6	12	in
30	RLC-CU005	SRN-CU005-005	Inventory	SRC-CU005-FI000005	Sediment Residual Core Location	733855.88	1616618.15	New York State Plane East (ft) NAD 83	7/23/09 12:15	Core	SRC-CU005-FI000005-006012	ENV	6	12	in
31	RLC-CU005	SRN-CU005-005	Inventory	SRC-CU005-FI000005	Sediment Residual Core Location	733855.88	1616618.15	New York State Plane East (ft) NAD 83	7/23/09 12:15	Core	SRC-CU005-FI000005-012016	ENV	12	16	in
32	RLC-CU005	SRN-CU005-005	Inventory	SRC-CU005-FI000005	Sediment Residual Core Location	733855.88	1616618.15	New York State Plane East (ft) NAD 83	7/23/09 12:15	Core	SRC-CU005-FI000005-012016	ENV	12	16	in
33	RLC-CU005	SRN-CU005-005	Inventory	SRC-CU005-FI000005	Sediment Residual Core Location	733855.88	1616618.15	New York State Plane East (ft) NAD 83	7/23/09 12:15	Core	SRC-CU005-FI000005-012016	ENV	12	16	in
34	RLC-CU005	SRN-CU005-005	Inventory	SRC-CU005-FI000005	Sediment Residual Core Location	733855.88	1616618.15	New York State Plane East (ft) NAD 83	7/23/09 12:15	Core	SRC-CU005-FI000005-012016	ENV	12	16	in
35	RLC-CU005	SRN-CU005-005	Inventory	SRC-CU005-FI000005	Sediment Residual Core Location	733855.88	1616618.15	New York State Plane East (ft) NAD 83	7/23/09 12:15	Core	SRC-CU005-FI000005-012016	ENV	12	16	in
36	RLC-CU005	SRN-CU005-005	Inventory	SRC-CU005-FI000005	Sediment Residual Core Location	733855.88	1616618.15	New York State Plane East (ft) NAD 83	7/23/09 12:15	Core	SRC-CU005-FI000005-012016	ENV	12	16	in
37	RLC-CU005	SRN-CU005-005	Inventory	SRC-CU005-FI000005	Sediment Residual Core Location	733855.88	1616618.15	New York State Plane East (ft) NAD 83	7/23/09 12:15	Core	SRC-CU005-FI000005-012016	ENV	12	16	in
38	RLC-CU005	SRN-CU005-005	Inventory	SRC-CU005-FI000005	Sediment Residual Core Location	733855.88	1616618.15	New York State Plane East (ft) NAD 83	7/23/09 12:15	Core	SRC-CU005-FI000005-012016	ENV	12	16	in
39	RLC-CU005	SRN-CU005-005	Inventory	SRC-CU005-FI000005	Sediment Residual Core Location	733855.88	1616618.15	New York State Plane East (ft) NAD 83	7/23/09 12:15	Core	SRC-CU005-FI000005-012016	ENV	12	16	in
40	RLC-CU005	SRN-CU005-005	Inventory	SRC-CU005-FI000005	Sediment Residual Core Location	733855.88	1616618.15	New York State Plane East (ft) NAD 83	7/23/09 12:15	Core	SRC-CU005-FI000005-012016	ENV	12	16	in
41	RLC-CU005	SRN-CU005-005	Second Inventory	SRC-CU005-SI000005	Sediment Residual Core Location	733862.56	1616610.21	New York State Plane East (ft) NAD 83	8/29/09 11:39	Core	SRC-CU005-SI000005-000006	ENV	0	6	in
42	RLC-CU005	SRN-CU005-005	Second Inventory	SRC-CU005-SI000005	Sediment Residual Core Location	733862.56	1616610.21	New York State Plane East (ft) NAD 83	8/29/09 11:39	Core	SRC-CU005-SI000005-000006	ENV	0	6	in
43	RLC-CU005	SRN-CU005-005	Second Inventory	SRC-CU005-SI000005	Sediment Residual Core Location	733862.56	1616610.21	New York State Plane East (ft) NAD 83	8/29/09 11:39	Core	SRC-CU005-SI000005-000006	ENV	0	6	in
44	RLC-CU005	SRN-CU005-005	Second Inventory	SRC-CU005-SI000005	Sediment Residual Core Location	733862.56	1616610.21	New York State Plane East (ft) NAD 83	8/29/09 11:39	Core	SRC-CU005-SI000005-000006	ENV	0	6	in
45	RLC-CU005	SRN-CU005-005	Second Inventory	SRC-CU005-SI000005	Sediment Residual Core Location	733862.56	1616610.21	New York State Plane East (ft) NAD 83	8/29/09 11:39	Core	SRC-CU005-SI000005-000006	ENV	0	6	in
46	RLC-CU005	SRN-CU005-005	Second Inventory	SRC-CU005-SI000005	Sediment Residual Core Location	733862.56	1616610.21	New York State Plane East (ft) NAD 83	8/29/09 11:39	Core	SRC-CU005-SI000005-000006	ENV	0	6	in
47	RLC-CU005	SRN-CU005-005	Second Inventory	SRC-CU005-SI000005	Sediment Residual Core Location	733862.56	1616610.21	New York State Plane East (ft) NAD 83	8/29/09 11:39	Core	SRC-CU005-SI000005-000006	ENV	0	6	in
48	RLC-CU005	SRN-CU005-005	Second Inventory	SRC-CU005-SI000005	Sediment Residual Core Location	733862.56	1616610.21	New York State Plane East (ft) NAD 83	8/29/09 11:39	Core	SRC-CU005-SI000005-000006	ENV	0	6	in
49	RLC-CU005	SRN-CU005-005	Second Inventory	SRC-CU005-SI000005	Sediment Residual Core Location	733862.56	1616610.21	New York State Plane East (ft) NAD 83	8/29/09 11:39	Core	SRC-CU005-SI000005-000006	ENV	0	6	in
50	RLC-CU005	SRN-CU005-005	Second Inventory	SRC-CU005-SI000005	Sediment Residual Core Location	733862.56	1616610.21	New York State Plane East (ft) NAD 83	8/29/09 11:39	Core	SRC-CU005-SI000005-000006	ENV	0	6	in
51	RLC-CU005	SRN-CU005-005	Second Inventory	SRC-CU005-SI000005	Sediment Residual Core Location	733862.56	1616610.21	New York State Plane East (ft) NAD 83	8/29/09 11:39	Core	SRC-CU005-SI000005-006012	ENV	6	12	in
52	RLC-CU005	SRN-CU005-005	Second Inventory	SRC-CU005-SI000005	Sediment Residual Core Location	733862.56	1616610.21	New York State Plane East (ft) NAD 83	8/29/09 11:39	Core	SRC-CU005-SI000005-006012	ENV	6	12	in
53	RLC-CU005	SRN-CU005-005	Second Inventory	SRC-CU005-SI000005	Sediment Residual Core Location	733862.56	1616610.21	New York State Plane East (ft) NAD 83	8/29/09 11:39	Core	SRC-CU005-SI000005-006012	ENV	6	12	in
54	RLC-CU005	SRN-CU005-005	Second Inventory	SRC-CU005-SI000005	Sediment Residual Core Location	733862.56	1616610.21	New York State Plane East (ft) NAD 83	8/29/09 11:39	Core	SRC-CU005-SI000005-006012	ENV	6	12	in
55	RLC-CU005	SRN-CU005-005	Second Inventory	SRC-CU005-SI000005	Sediment Residual Core Location	733862.56	1616610.21	New York State Plane East (ft) NAD 83	8/29/09 11:39	Core	SRC-CU005-SI000005-006012	ENV	6	12	in
56	RLC-CU005	SRN-CU005-005	Second Inventory	SRC-CU005-SI000005	Sediment Residual Core Location	733862.56	1616610.21	New York State Plane East (ft) NAD 83	8/29/09 11:39	Core	SRC-CU005-SI000005-006012	ENV	6	12	in
57	RLC-CU005	SRN-CU005-005	Second Inventory	SRC-CU005-SI000005	Sediment Residual Core Location	733862.56	1616610.21	New York State Plane East (ft) NAD 83	8/29/09 11:39	Core	SRC-CU005-SI000005-006012	ENV	6	12	in
58	RLC-CU005	SRN-CU005-005	Second Inventory	SRC-CU005-SI000005	Sediment Residual Core Location	733862.56	1616610.21	New York State Plane East (ft) NAD 83	8/29/09 11:39	Core	SRC-CU005-SI000005-006012	ENV	6	12	in
59	RLC-CU005	SRN-CU005-005	Second Inventory	SRC-CU005-SI000005	Sediment Residual Core Location	733862.56	1616610.21	New York State Plane East (ft) NAD 83	8/29/09 11:39	Core	SRC-CU005-SI000005-006012	ENV	6	12	in
60	RLC-CU005	SRN-CU005-005	Second Inventory	SRC-CU005-SI000005	Sediment Residual Core Location	733862.56	1616610.21	New York State Plane East (ft) NAD 83	8/29/09 11:39	Core	SRC-CU005-SI000005-006012	ENV	6	12	in
61	RLC-CU005	SRN-CU005-006	Inventory	SRC-CU005-FI000006	Sediment Residual Core Location	733795.45	1616607.37	New York State Plane East (ft) NAD 83	7/23/09 12:40	Core	SRC-CU005-FI000006-000006	ENV	0	6	in
62	RLC-CU005	SRN-CU005-006	Inventory	SRC-CU005-FI000006	Sediment Residual Core Location	733795.45	1616607.37	New York State Plane East (ft) NAD 83	7/23/09 12:40	Core	SRC-CU005-FI000006-000006	ENV	0	6	in
63	RLC-CU005	SRN-CU005-006	Inventory	SRC-CU005-FI000006	Sediment Residual Core Location	733795.45	1616607.37	New York State Plane East (ft) NAD 83	7/23/09 12:40	Core	SRC-CU005-FI000006-000006	ENV	0	6	in
64	RLC-CU005	SRN-CU005-006	Inventory	SRC-CU005-FI000006	Sediment Residual Core Location	733795.45	1616607.37	New York State Plane East (ft) NAD 83	7/23/09 12:40	Core	SRC-CU005-FI000006-000006	ENV	0	6	in
65	RLC-CU005	SRN-CU005-006	Inventory	SRC-CU005-FI000006	Sediment Residual Core Location	733795.45	1616607.37	New York State Plane East (ft) NAD 83	7/23/09 12:40	Core	SRC-CU005-FI000006-000006	ENV	0	6	in

CU-05 Residuals Core Data
(All Dredging Passes)

Row ID	sample_name	dup_parent_sample_name	analyte_name	cas_rn	Lab_Reported_Result	Verified_Result	result_unit	Lab_Reported_MDL	Verified_MDL	Lab_Reported_RL	Verified_RL	limit_unit	Lab_Reported_Qualifier	Verified_Qualifier	Detected	Reportable
1	SRC-CU005-FR000005-000006	NULL	AROCLOR 1016	12674-11-2	NULL	NULL	mg/kg	0.61	0.61	1.5	1.5	mg/kg	U	U	0	1
2	SRC-CU005-FR000005-000006	NULL	AROCLOR 1221	11104-28-2	36	36	mg/kg	0.61	0.61	1.5	1.5	mg/kg	NULL	NULL	1	1
3	SRC-CU005-FR000005-000006	NULL	AROCLOR 1232	11141-16-5	NULL	NULL	mg/kg	0.61	0.61	1.5	1.5	mg/kg	U	U	0	1
4	SRC-CU005-FR000005-000006	NULL	AROCLOR 1242	53469-21-9	11	11	mg/kg	0.61	0.61	1.5	1.5	mg/kg	NULL	NULL	1	1
5	SRC-CU005-FR000005-000006	NULL	AROCLOR 1248	12672-29-6	NULL	NULL	mg/kg	0.61	0.61	1.5	1.5	mg/kg	U	U	0	1
6	SRC-CU005-FR000005-000006	NULL	AROCLOR 1254	11097-69-1	NULL	NULL	mg/kg	0.61	0.61	1.5	1.5	mg/kg	U	U	0	1
7	SRC-CU005-FR000005-000006	NULL	AROCLOR 1260	11096-82-5	NULL	NULL	mg/kg	0.61	0.61	1.5	1.5	mg/kg	U	U	0	1
8	SRC-CU005-FR000005-000006	NULL	Moisture Content	WC002	39	39	%	0.019	0.019	0.019	0.019	%	NULL	NULL	1	1
9	SRC-CU005-FR000005-000006	NULL	Total PCBs	1336-36-3	47	47	mg/kg	0.61	0.61	5.9	5.9	mg/kg	NULL	NULL	1	1
10	SRC-CU005-FR000005-000006	NULL	Tri+ PCBs	TRI_PLUS_PCB	15.32755	15.32755	mg/kg	0.61	0.61	0.61	0.61	mg/kg	NULL	NULL	1	1
11	SRC-CU005-FI000005-000006	NULL	AROCLOR 1016	12674-11-2	NULL	NULL	mg/kg	0.55	0.55	1.3	1.3	mg/kg	U	U	0	1
12	SRC-CU005-FI000005-000006	NULL	AROCLOR 1221	11104-28-2	18	18	mg/kg	0.55	0.55	1.3	1.3	mg/kg	NULL	NULL	1	1
13	SRC-CU005-FI000005-000006	NULL	AROCLOR 1232	11141-16-5	NULL	NULL	mg/kg	0.55	0.55	1.3	1.3	mg/kg	U	U	0	1
14	SRC-CU005-FI000005-000006	NULL	AROCLOR 1242	53469-21-9	26	26	mg/kg	0.55	0.55	1.3	1.3	mg/kg	B	NULL	1	1
15	SRC-CU005-FI000005-000006	NULL	AROCLOR 1248	12672-29-6	NULL	NULL	mg/kg	0.55	0.55	1.3	1.3	mg/kg	U	U	0	1
16	SRC-CU005-FI000005-000006	NULL	AROCLOR 1254	11097-69-1	NULL	NULL	mg/kg	0.55	0.55	1.3	1.3	mg/kg	U	U	0	1
17	SRC-CU005-FI000005-000006	NULL	AROCLOR 1260	11096-82-5	NULL	NULL	mg/kg	0.55	0.55	1.3	1.3	mg/kg	U	U	0	1
18	SRC-CU005-FI000005-000006	NULL	Moisture Content	WC002	27	27	%	0.02	0.02	0.02	0.02	%	NULL	NULL	1	1
19	SRC-CU005-FI000005-000006	NULL	Total PCBs	1336-36-3	44	44	mg/kg	0.55	0.55	1.3	1.3	mg/kg	NULL	NULL	1	1
20	SRC-CU005-FI000005-000006	NULL	Tri+ PCBs	TRI_PLUS_PCB	26.43025	26.43025	mg/kg	0.55	0.55	0.55	0.55	mg/kg	NULL	NULL	1	1
21	SRC-CU005-FI000005-006012	NULL	AROCLOR 1016	12674-11-2	NULL	NULL	mg/kg	0.54	0.54	1.3	1.3	mg/kg	U	U	0	1
22	SRC-CU005-FI000005-006012	NULL	AROCLOR 1221	11104-28-2	16	16	mg/kg	0.54	0.54	1.3	1.3	mg/kg	NULL	NULL	1	1
23	SRC-CU005-FI000005-006012	NULL	AROCLOR 1232	11141-16-5	NULL	NULL	mg/kg	0.54	0.54	1.3	1.3	mg/kg	U	U	0	1
24	SRC-CU005-FI000005-006012	NULL	AROCLOR 1242	53469-21-9	24	24	mg/kg	0.54	0.54	1.3	1.3	mg/kg	NULL	NULL	1	1
25	SRC-CU005-FI000005-006012	NULL	AROCLOR 1248	12672-29-6	NULL	NULL	mg/kg	0.54	0.54	1.3	1.3	mg/kg	U	U	0	1
26	SRC-CU005-FI000005-006012	NULL	AROCLOR 1254	11097-69-1	NULL	NULL	mg/kg	0.54	0.54	1.3	1.3	mg/kg	U	U	0	1
27	SRC-CU005-FI000005-006012	NULL	AROCLOR 1260	11096-82-5	NULL	NULL	mg/kg	0.54	0.54	1.3	1.3	mg/kg	U	U	0	1
28	SRC-CU005-FI000005-006012	NULL	Moisture Content	WC002	24	24	%	0.018	0.018	0.018	0.018	%	NULL	NULL	1	1
29	SRC-CU005-FI000005-006012	NULL	Total PCBs	1336-36-3	40	40	mg/kg	0.54	0.54	1.3	1.3	mg/kg	NULL	NULL	1	1
30	SRC-CU005-FI000005-006012	NULL	Tri+ PCBs	TRI_PLUS_PCB	24.3257	24.3257	mg/kg	0.54	0.54	0.54	0.54	mg/kg	NULL	NULL	1	1
31	SRC-CU005-FI000005-012016	NULL	AROCLOR 1016	12674-11-2	NULL	NULL	mg/kg	0.43	0.43	1	1	mg/kg	U	U	0	1
32	SRC-CU005-FI000005-012016	NULL	AROCLOR 1221	11104-28-2	20	20	mg/kg	0.43	0.43	1	1	mg/kg	NULL	NULL	1	1
33	SRC-CU005-FI000005-012016	NULL	AROCLOR 1232	11141-16-5	NULL	NULL	mg/kg	0.43	0.43	1	1	mg/kg	U	U	0	1
34	SRC-CU005-FI000005-012016	NULL	AROCLOR 1242	53469-21-9	24	24	mg/kg	0.43	0.43	1	1	mg/kg	NULL	NULL	1	1
35	SRC-CU005-FI000005-012016	NULL	AROCLOR 1248	12672-29-6	NULL	NULL	mg/kg	0.43	0.43	1	1	mg/kg	U	U	0	1
36	SRC-CU005-FI000005-012016	NULL	AROCLOR 1254	11097-69-1	NULL	NULL	mg/kg	0.43	0.43	1	1	mg/kg	U	U	0	1
37	SRC-CU005-FI000005-012016	NULL	AROCLOR 1260	11096-82-5	NULL	NULL	mg/kg	0.43	0.43	1	1	mg/kg	U	U	0	1
38	SRC-CU005-FI000005-012016	NULL	Moisture Content	WC002	23	23	%	0.02	0.02	0.02	0.02	%	NULL	NULL	1	1
39	SRC-CU005-FI000005-012016	NULL	Total PCBs	1336-36-3	44	44	mg/kg	0.43	0.43	1	1	mg/kg	NULL	NULL	1	1
40	SRC-CU005-FI000005-012016	NULL	Tri+ PCBs	TRI_PLUS_PCB	24.83565	24.83565	mg/kg	0.43	0.43	0.43	0.43	mg/kg	NULL	NULL	1	1
41	SRC-CU005-SI000005-000006	NULL	AROCLOR 1016	12674-11-2	NULL	NULL	mg/kg	0.32	0.32	0.76	0.76	mg/kg	U	U	0	1
42	SRC-CU005-SI000005-000006	NULL	AROCLOR 1221	11104-28-2	10	10	mg/kg	0.32	0.32	0.76	0.76	mg/kg	NULL	NULL	1	1
43	SRC-CU005-SI000005-000006	NULL	AROCLOR 1232	11141-16-5	NULL	NULL	mg/kg	0.32	0.32	0.76	0.76	mg/kg	U	U	0	1
44	SRC-CU005-SI000005-000006	NULL	AROCLOR 1242	53469-21-9	12	12	mg/kg	0.32	0.32	0.76	0.76	mg/kg	NULL	NULL	1	1
45	SRC-CU005-SI000005-000006	NULL	AROCLOR 1248	12672-29-6	NULL	NULL	mg/kg	0.32	0.32	0.76	0.76	mg/kg	U	U	0	1
46	SRC-CU005-SI000005-000006	NULL	AROCLOR 1254	11097-69-1	NULL	NULL	mg/kg	0.32	0.32	0.76	0.76	mg/kg	U	U	0	1
47	SRC-CU005-SI000005-000006	NULL	AROCLOR 1260	11096-82-5	NULL	NULL	mg/kg	0.32	0.32	0.76	0.76	mg/kg	U	U	0	1
48	SRC-CU005-SI000005-000006	NULL	Moisture Content	WC002	23	23	%	0.019	0.019	0.019	0.019	%	NULL	NULL	1	1
49	SRC-CU005-SI000005-000006	NULL	Total PCBs	1336-36-3	22	22	mg/kg	0.32	0.32	0.76	0.76	mg/kg	NULL	NULL	1	1
50	SRC-CU005-SI000005-000006	NULL	Tri+ PCBs	TRI_PLUS_PCB	12.4656	12.4656	mg/kg	0.32	0.32	0.32	0.32	mg/kg	NULL	NULL	1	1
51	SRC-CU005-SI000005-006012	NULL	AROCLOR 1016	12674-11-2	NULL	NULL	mg/kg	0.13	0.13	0.48	0.48	mg/kg	U	U	0	1
52	SRC-CU005-SI000005-006012	NULL	AROCLOR 1221	11104-28-2	12	12	mg/kg	0.13	0.13	0.48	0.48	mg/kg	NULL	NULL	1	1
53	SRC-CU005-SI000005-006012	NULL	AROCLOR 1232	11141-16-5	NULL	NULL	mg/kg	0.13	0.13	0.48	0.48	mg/kg	U	U	0	1
54	SRC-CU005-SI000005-006012	NULL	AROCLOR 1242	53469-21-9	15	15	mg/kg	0.13	0.13	0.48	0.48	mg/kg	NULL	NULL	1	1
55	SRC-CU005-SI000005-006012	NULL	AROCLOR 1248	12672-29-6	NULL	NULL	mg/kg	0.13	0.13	0.48	0.48	mg/kg	U	U	0	1
56	SRC-CU005-SI000005-006012	NULL	AROCLOR 1254	11097-69-1	0.85	0.85	mg/kg	0.13	0.13	0.48	0.48	mg/kg	NULL	NULL	1	1
57	SRC-CU005-SI000005-006012	NULL	AROCLOR 1260	11096-82-5	NULL	NULL	mg/kg	0.13	0.13	0.48	0.48	mg/kg	U	U	0	1
58	SRC-CU005-SI000005-006012	NULL	Moisture Content	WC002	17.4	17.4	%	0.1	0.1	1	1	%	NULL	NULL	1	1
59	SRC-CU005-SI000005-006012	NULL	Total PCBs	1336-36-3	28	28	mg/kg	0.13	0.13	1.9	1.9	mg/kg	NULL	NULL	1	1
60	SRC-CU005-SI000005-006012	NULL	Tri+ PCBs	TRI_PLUS_PCB	16.1035	16.1035	mg/kg	0.13	0.13	0.13	0.13	mg/kg	NULL	NULL	1	1
61	SRC-CU005-FI000006-000006	NULL	AROCLOR 1016	12674-11-2	NULL	NULL	mg/kg	0.26	0.26	0.64	0.64	mg/kg	U	U	0	1
62	SRC-CU005-FI000006-000006	NULL	AROCLOR 1221	11104-28-2	11	11	mg/kg	0.26	0.26	0.64	0.64	mg/kg	NULL	NULL	1	1
63	SRC-CU005-FI000006-000006	NULL	AROCLOR 1232	11141-16-5	NULL	NULL	mg/kg	0.26	0.26	0.64	0.64	mg/kg	U	U	0	1
64	SRC-CU005-FI000006-000006	NULL	AROCLOR 1242	53469-21-9	11	11	mg/kg	0.26	0.26	0.64	0.64	mg/kg	B	NULL	1	1
65	SRC-CU005-FI000006-000006	NULL	AROCLOR 1248	12672-29-6	NULL	NULL	mg/kg	0.26	0.26	0.64	0.64	mg/kg	U	U	0	1

CU-05 Residuals Core Data
(All Dredging Passes)

Row ID	cu_id	node_id	dredge_pass	core_id	location_type	x_coord	y_coord	coord_system	sample_dt	collection_method	sample_name	sample_type	start_depth	end_depth	depth_unit
66	RLC-CU005	SRN-CU005-006	Inventory	SRC-CU005-FI000006	Sediment Residual Core Location	733795.45	1616607.37	New York State Plane East (ft) NAD 83	7/23/09 12:40	Core	SRC-CU005-FI000006-000006	ENV	0	6	in
67	RLC-CU005	SRN-CU005-006	Inventory	SRC-CU005-FI000006	Sediment Residual Core Location	733795.45	1616607.37	New York State Plane East (ft) NAD 83	7/23/09 12:40	Core	SRC-CU005-FI000006-000006	ENV	0	6	in
68	RLC-CU005	SRN-CU005-006	Inventory	SRC-CU005-FI000006	Sediment Residual Core Location	733795.45	1616607.37	New York State Plane East (ft) NAD 83	7/23/09 12:40	Core	SRC-CU005-FI000006-000006	ENV	0	6	in
69	RLC-CU005	SRN-CU005-006	Inventory	SRC-CU005-FI000006	Sediment Residual Core Location	733795.45	1616607.37	New York State Plane East (ft) NAD 83	7/23/09 12:40	Core	SRC-CU005-FI000006-000006	ENV	0	6	in
70	RLC-CU005	SRN-CU005-006	Inventory	SRC-CU005-FI000006	Sediment Residual Core Location	733795.45	1616607.37	New York State Plane East (ft) NAD 83	7/23/09 12:40	Core	SRC-CU005-FI000006-000006	ENV	0	6	in
71	RLC-CU005	SRN-CU005-006	Second Inventory	SRC-CU005-SI000006	Sediment Residual Core Location	733781.73	1616604.45	New York State Plane East (ft) NAD 83	8/29/09 11:54	Grab	SRC-CU005-SI000006-000000	ENV	0	0	in
72	RLC-CU005	SRN-CU005-006	Second Inventory	SRC-CU005-SI000006	Sediment Residual Core Location	733781.73	1616604.45	New York State Plane East (ft) NAD 83	8/29/09 11:54	Grab	SRC-CU005-SI000006-000000	ENV	0	0	in
73	RLC-CU005	SRN-CU005-006	Second Inventory	SRC-CU005-SI000006	Sediment Residual Core Location	733781.73	1616604.45	New York State Plane East (ft) NAD 83	8/29/09 11:54	Grab	SRC-CU005-SI000006-000000	ENV	0	0	in
74	RLC-CU005	SRN-CU005-006	Second Inventory	SRC-CU005-SI000006	Sediment Residual Core Location	733781.73	1616604.45	New York State Plane East (ft) NAD 83	8/29/09 11:54	Grab	SRC-CU005-SI000006-000000	ENV	0	0	in
75	RLC-CU005	SRN-CU005-006	Second Inventory	SRC-CU005-SI000006	Sediment Residual Core Location	733781.73	1616604.45	New York State Plane East (ft) NAD 83	8/29/09 11:54	Grab	SRC-CU005-SI000006-000000	ENV	0	0	in
76	RLC-CU005	SRN-CU005-006	Second Inventory	SRC-CU005-SI000006	Sediment Residual Core Location	733781.73	1616604.45	New York State Plane East (ft) NAD 83	8/29/09 11:54	Grab	SRC-CU005-SI000006-000000	ENV	0	0	in
77	RLC-CU005	SRN-CU005-006	Second Inventory	SRC-CU005-SI000006	Sediment Residual Core Location	733781.73	1616604.45	New York State Plane East (ft) NAD 83	8/29/09 11:54	Grab	SRC-CU005-SI000006-000000	ENV	0	0	in
78	RLC-CU005	SRN-CU005-006	Second Inventory	SRC-CU005-SI000006	Sediment Residual Core Location	733781.73	1616604.45	New York State Plane East (ft) NAD 83	8/29/09 11:54	Grab	SRC-CU005-SI000006-000000	ENV	0	0	in
79	RLC-CU005	SRN-CU005-006	Second Inventory	SRC-CU005-SI000006	Sediment Residual Core Location	733781.73	1616604.45	New York State Plane East (ft) NAD 83	8/29/09 11:54	Grab	SRC-CU005-SI000006-000000	ENV	0	0	in
80	RLC-CU005	SRN-CU005-006	Second Inventory	SRC-CU005-SI000006	Sediment Residual Core Location	733781.73	1616604.45	New York State Plane East (ft) NAD 83	8/29/09 11:54	Grab	SRC-CU005-SI000006-000000	ENV	0	0	in
81	RLC-CU005	SRN-CU005-007	Inventory	SRC-CU005-FI000007	Sediment Residual Core Location	733495.59	1616544.81	New York State Plane East (ft) NAD 83	7/23/09 9:06	Core	SRC-CU005-FI000007-000006	ENV	0	6	in
82	RLC-CU005	SRN-CU005-007	Inventory	SRC-CU005-FI000007	Sediment Residual Core Location	733495.59	1616544.81	New York State Plane East (ft) NAD 83	7/23/09 9:06	Core	SRC-CU005-FI000007-000006	ENV	0	6	in
83	RLC-CU005	SRN-CU005-007	Inventory	SRC-CU005-FI000007	Sediment Residual Core Location	733495.59	1616544.81	New York State Plane East (ft) NAD 83	7/23/09 9:06	Core	SRC-CU005-FI000007-000006	ENV	0	6	in
84	RLC-CU005	SRN-CU005-007	Inventory	SRC-CU005-FI000007	Sediment Residual Core Location	733495.59	1616544.81	New York State Plane East (ft) NAD 83	7/23/09 9:06	Core	SRC-CU005-FI000007-000006	ENV	0	6	in
85	RLC-CU005	SRN-CU005-007	Inventory	SRC-CU005-FI000007	Sediment Residual Core Location	733495.59	1616544.81	New York State Plane East (ft) NAD 83	7/23/09 9:06	Core	SRC-CU005-FI000007-000006	ENV	0	6	in
86	RLC-CU005	SRN-CU005-007	Inventory	SRC-CU005-FI000007	Sediment Residual Core Location	733495.59	1616544.81	New York State Plane East (ft) NAD 83	7/23/09 9:06	Core	SRC-CU005-FI000007-000006	ENV	0	6	in
87	RLC-CU005	SRN-CU005-007	Inventory	SRC-CU005-FI000007	Sediment Residual Core Location	733495.59	1616544.81	New York State Plane East (ft) NAD 83	7/23/09 9:06	Core	SRC-CU005-FI000007-000006	ENV	0	6	in
88	RLC-CU005	SRN-CU005-007	Inventory	SRC-CU005-FI000007	Sediment Residual Core Location	733495.59	1616544.81	New York State Plane East (ft) NAD 83	7/23/09 9:06	Core	SRC-CU005-FI000007-000006	ENV	0	6	in
89	RLC-CU005	SRN-CU005-007	Inventory	SRC-CU005-FI000007	Sediment Residual Core Location	733495.59	1616544.81	New York State Plane East (ft) NAD 83	7/23/09 9:06	Core	SRC-CU005-FI000007-000006	ENV	0	6	in
90	RLC-CU005	SRN-CU005-007	Inventory	SRC-CU005-FI000007	Sediment Residual Core Location	733495.59	1616544.81	New York State Plane East (ft) NAD 83	7/23/09 9:06	Core	SRC-CU005-FI000007-000006	ENV	0	6	in
91	RLC-CU005	SRN-CU005-007	Inventory	SRC-CU005-FI000007	Sediment Residual Core Location	733495.59	1616544.81	New York State Plane East (ft) NAD 83	7/23/09 9:06	Core	SRC-CU005-FI000007-006012	ENV	6	12	in
92	RLC-CU005	SRN-CU005-007	Inventory	SRC-CU005-FI000007	Sediment Residual Core Location	733495.59	1616544.81	New York State Plane East (ft) NAD 83	7/23/09 9:06	Core	SRC-CU005-FI000007-006012	ENV	6	12	in
93	RLC-CU005	SRN-CU005-007	Inventory	SRC-CU005-FI000007	Sediment Residual Core Location	733495.59	1616544.81	New York State Plane East (ft) NAD 83	7/23/09 9:06	Core	SRC-CU005-FI000007-006012	ENV	6	12	in
94	RLC-CU005	SRN-CU005-007	Inventory	SRC-CU005-FI000007	Sediment Residual Core Location	733495.59	1616544.81	New York State Plane East (ft) NAD 83	7/23/09 9:06	Core	SRC-CU005-FI000007-006012	ENV	6	12	in
95	RLC-CU005	SRN-CU005-007	Inventory	SRC-CU005-FI000007	Sediment Residual Core Location	733495.59	1616544.81	New York State Plane East (ft) NAD 83	7/23/09 9:06	Core	SRC-CU005-FI000007-006012	ENV	6	12	in
96	RLC-CU005	SRN-CU005-007	Inventory	SRC-CU005-FI000007	Sediment Residual Core Location	733495.59	1616544.81	New York State Plane East (ft) NAD 83	7/23/09 9:06	Core	SRC-CU005-FI000007-006012	ENV	6	12	in
97	RLC-CU005	SRN-CU005-007	Inventory	SRC-CU005-FI000007	Sediment Residual Core Location	733495.59	1616544.81	New York State Plane East (ft) NAD 83	7/23/09 9:06	Core	SRC-CU005-FI000007-006012	ENV	6	12	in
98	RLC-CU005	SRN-CU005-007	Inventory	SRC-CU005-FI000007	Sediment Residual Core Location	733495.59	1616544.81	New York State Plane East (ft) NAD 83	7/23/09 9:06	Core	SRC-CU005-FI000007-006012	ENV	6	12	in
99	RLC-CU005	SRN-CU005-007	Inventory	SRC-CU005-FI000007	Sediment Residual Core Location	733495.59	1616544.81	New York State Plane East (ft) NAD 83	7/23/09 9:06	Core	SRC-CU005-FI000007-006012	ENV	6	12	in
100	RLC-CU005	SRN-CU005-007	Inventory	SRC-CU005-FI000007	Sediment Residual Core Location	733495.59	1616544.81	New York State Plane East (ft) NAD 83	7/23/09 9:06	Core	SRC-CU005-FI000007-006012	ENV	6	12	in
101	RLC-CU005	SRN-CU005-007	Inventory	SRC-CU005-FI000007	Sediment Residual Core Location	733495.59	1616544.81	New York State Plane East (ft) NAD 83	7/23/09 9:06	Core	SRC-CU005-FI000007-012018	ENV	12	18	in
102	RLC-CU005	SRN-CU005-007	Inventory	SRC-CU005-FI000007	Sediment Residual Core Location	733495.59	1616544.81	New York State Plane East (ft) NAD 83	7/23/09 9:06	Core	SRC-CU005-FI000007-012018	ENV	12	18	in
103	RLC-CU005	SRN-CU005-007	Inventory	SRC-CU005-FI000007	Sediment Residual Core Location	733495.59	1616544.81	New York State Plane East (ft) NAD 83	7/23/09 9:06	Core	SRC-CU005-FI000007-012018	ENV	12	18	in
104	RLC-CU005	SRN-CU005-007	Inventory	SRC-CU005-FI000007	Sediment Residual Core Location	733495.59	1616544.81	New York State Plane East (ft) NAD 83	7/23/09 9:06	Core	SRC-CU005-FI000007-012018	ENV	12	18	in
105	RLC-CU005	SRN-CU005-007	Inventory	SRC-CU005-FI000007	Sediment Residual Core Location	733495.59	1616544.81	New York State Plane East (ft) NAD 83	7/23/09 9:06	Core	SRC-CU005-FI000007-012018	ENV	12	18	in
106	RLC-CU005	SRN-CU005-007	Inventory	SRC-CU005-FI000007	Sediment Residual Core Location	733495.59	1616544.81	New York State Plane East (ft) NAD 83	7/23/09 9:06	Core	SRC-CU005-FI000007-012018	ENV	12	18	in
107	RLC-CU005	SRN-CU005-007	Inventory	SRC-CU005-FI000007	Sediment Residual Core Location	733495.59	1616544.81	New York State Plane East (ft) NAD 83	7/23/09 9:06	Core	SRC-CU005-FI000007-012018	ENV	12	18	in
108	RLC-CU005	SRN-CU005-007	Inventory	SRC-CU005-FI000007	Sediment Residual Core Location	733495.59	1616544.81	New York State Plane East (ft) NAD 83	7/23/09 9:06	Core	SRC-CU005-FI000007-012018	ENV	12	18	in
109	RLC-CU005	SRN-CU005-007	Inventory	SRC-CU005-FI000007	Sediment Residual Core Location	733495.59	1616544.81	New York State Plane East (ft) NAD 83	7/23/09 9:06	Core	SRC-CU005-FI000007-012018	ENV	12	18	in
110	RLC-CU005	SRN-CU005-007	Inventory	SRC-CU005-FI000007	Sediment Residual Core Location	733495.59	1616544.81	New York State Plane East (ft) NAD 83	7/23/09 9:06	Core	SRC-CU005-FI000007-012018	ENV	12	18	in
111	RLC-CU005	SRN-CU005-007	Inventory	SRC-CU005-FI000007	Sediment Residual Core Location	733495.59	1616544.81	New York State Plane East (ft) NAD 83	7/23/09 9:06	Core	SRC-CU005-FI000007-018024	ENV	18	24	in
112	RLC-CU005	SRN-CU005-007	Inventory	SRC-CU005-FI000007	Sediment Residual Core Location	733495.59	1616544.81	New York State Plane East (ft) NAD 83	7/23/09 9:06	Core	SRC-CU005-FI000007-018024	ENV	18	24	in
113	RLC-CU005	SRN-CU005-007	Inventory	SRC-CU005-FI000007	Sediment Residual Core Location	733495.59	1616544.81	New York State Plane East (ft) NAD 83	7/23/09 9:06	Core	SRC-CU005-FI000007-018024	ENV	18	24	in
114	RLC-CU005	SRN-CU005-007	Inventory	SRC-CU005-FI000007	Sediment Residual Core Location	733495.59	1616544.81	New York State Plane East (ft) NAD 83	7/23/09 9:06	Core	SRC-CU005-FI000007-018024	ENV	18	24	in
115	RLC-CU005	SRN-CU005-007	Inventory	SRC-CU005-FI000007	Sediment Residual Core Location	733495.59	1616544.81	New York State Plane East (ft) NAD 83	7/23/09 9:06	Core	SRC-CU005-FI000007-018024	ENV	18	24	in
116	RLC-CU005	SRN-CU005-007	Inventory	SRC-CU005-FI000007	Sediment Residual Core Location	733495.59	1616544.81	New York State Plane East (ft) NAD 83	7/23/09 9:06	Core	SRC-CU005-FI000007-018024	ENV	18	24	in
117	RLC-CU005	SRN-CU005-007	Inventory	SRC-CU005-FI000007	Sediment Residual Core Location	733495.59	1616544.81	New York State Plane East (ft) NAD 83	7/23/09 9:06	Core	SRC-CU005-FI000007-018024	ENV	18	24	in
118	RLC-CU005	SRN-CU005-007	Inventory	SRC-CU005-FI000007	Sediment Residual Core Location	733495.59	1616544.81	New York State Plane East (ft) NAD 83	7/23/09 9:06	Core	SRC-CU005-FI000007-018024	ENV	18	24	in
119	RLC-CU005	SRN-CU005-007	Inventory	SRC-CU005-FI000007	Sediment Residual Core Location	733495.59	1616544.81	New York State Plane East (ft) NAD 83	7/23/09 9:06	Core	SRC-CU005-FI000007-018024	ENV	18	24	in
120	RLC-CU005	SRN-CU005-007	Inventory	SRC-CU005-FI000007	Sediment Residual Core Location	733495.59	1616544.81	New York State Plane East (ft) NAD 83	7/23/09 9:06	Core	SRC-CU005-FI000007-018024	ENV	18	24	in
121	RLC-CU005	SRN-CU005-007	Second Inventory	SRC-CU005-SI000007	Sediment Residual Core Location	733502.38	1616551.02	New York State Plane East (ft) NAD 83	8/29/09 10:20	Core	SRC-CU005-SI000007-000006	ENV	0	6	in
122	RLC-CU005	SRN-CU005-007	Second Inventory	SRC-CU005-SI000007	Sediment Residual Core Location	733502.38	1616551.02	New York State Plane East (ft) NAD 83	8/29/09 10:20	Core	SRC-CU005-SI000007-000006	ENV	0	6	in
123	RLC-CU005	SRN-CU005-007	Second Inventory	SRC-CU005-SI000007	Sediment Residual Core Location	733502.38	1616551.02	New York State Plane East (ft) NAD 83	8/29/09 10:20	Core	SRC-CU005-SI000007-000006	ENV	0	6	in
124	RLC-CU005	SRN-CU005-007	Second Inventory	SRC-CU005-SI000007	Sediment Residual Core Location	733502.38	1616551.02	New York State Plane East (ft) NAD 83	8/29/09 10:20	Core	SRC-CU005-SI000007-000006	ENV	0	6	in
125	RLC-CU005	SRN-CU005-007	Second Inventory	SRC-CU005-SI000007	Sediment Residual Core Location	733502.38	1616551.02	New York State Plane East (ft) NAD 83	8/29/09 10:20	Core	SRC-CU005-SI000007-000006	ENV	0	6	in
126	RLC-CU005	SRN-CU005-007	Second Inventory	SRC-CU005-SI000007	Sediment Residual Core Location	733502.38	1616551.02	New York State Plane East (ft) NAD 83	8/29/09 10:20	Core	SRC-CU005-SI000007-000006	ENV	0	6	in
127	RLC-CU005	SRN-CU005-007	Second Inventory	SRC-CU005-SI000007	Sediment Residual Core Location	733502.38	1616551.02	New York State Plane East (ft) NAD 83	8/29/09 10:20	Core	SRC-CU005-SI000007-000006	ENV	0	6	in
128	RLC-CU005	SRN-CU005-007	Second Inventory	SRC-CU005-SI000007	Sediment Residual Core Location	733502.38	1616551.02	New York State Plane East (ft) NAD 83	8/29/09 10:20	Core	SRC-CU005-SI000007-000006	ENV	0	6	in
129	RLC-CU005	SRN-CU005-007	Second Inventory	SRC-CU005-SI000007	Sediment Residual Core Location	733502.38	1616551.02	New York State Plane East (ft) NAD 83	8/29/09 10:20	Core	SRC-CU005-SI000007-000006	ENV	0	6	in
130	RLC-CU005	SRN-CU005-007	Second Inventory	SRC-CU005-SI000007	Sediment Residual Core Location	733502.38	1616551.02	New York State Plane East (ft) NAD 83	8/29/09 10:20	Core	SRC-CU005-SI000007-000006	ENV	0	6	in

CU-05 Residuals Core Data
(All Dredging Passes)

Row ID	sample_name	dup_parent_sample_name	analyte_name	cas_rn	Lab_Reported_Result	Verified_Result	result_unit	Lab_Reported_MDL	Verified_MDL	Lab_Reported_RL	Verified_RL	limit_unit	Lab_Reported_Qualifier	Verified_Qualifier	Detected	Reportable
66	SRC-CU005-FI000006-000006	NULL	AROCLOR 1254	11097-69-1	NULL	NULL	mg/kg	0.26	0.26	0.64	0.64	mg/kg	U	U	0	1
67	SRC-CU005-FI000006-000006	NULL	AROCLOR 1260	11096-82-5	NULL	NULL	mg/kg	0.26	0.26	0.64	0.64	mg/kg	U	U	0	1
68	SRC-CU005-FI000006-000006	NULL	Moisture Content	WC002	38	38	%	0.021	0.021	0.021	0.021	%	NULL	NULL	1	1
69	SRC-CU005-FI000006-000006	NULL	Total PCBs	1336-36-3	22	22	mg/kg	0.26	0.26	0.64	0.64	mg/kg	NULL	NULL	1	1
70	SRC-CU005-FI000006-000006	NULL	Tri+ PCBs	TRI_PLUS_PCB	11.6683	11.6683	mg/kg	0.26	0.26	0.26	0.26	mg/kg	NULL	NULL	1	1
71	SRC-CU005-SI000006-000000	NULL	AROCLOR 1016	12674-11-2	NULL	NULL	mg/kg	0.05	0.05	0.12	0.12	mg/kg	U	U	0	1
72	SRC-CU005-SI000006-000000	NULL	AROCLOR 1221	11104-28-2	1.5	1.5	mg/kg	0.05	0.05	0.12	0.12	mg/kg	NULL	NULL	1	1
73	SRC-CU005-SI000006-000000	NULL	AROCLOR 1232	11141-16-5	NULL	NULL	mg/kg	0.05	0.05	0.12	0.12	mg/kg	U	U	0	1
74	SRC-CU005-SI000006-000000	NULL	AROCLOR 1242	53469-21-9	2.1	2.1	mg/kg	0.05	0.05	0.12	0.12	mg/kg	NULL	NULL	1	1
75	SRC-CU005-SI000006-000000	NULL	AROCLOR 1248	12672-29-6	NULL	NULL	mg/kg	0.05	0.05	0.12	0.12	mg/kg	U	U	0	1
76	SRC-CU005-SI000006-000000	NULL	AROCLOR 1254	11097-69-1	NULL	NULL	mg/kg	0.05	0.05	0.12	0.12	mg/kg	U	U	0	1
77	SRC-CU005-SI000006-000000	NULL	AROCLOR 1260	11096-82-5	NULL	NULL	mg/kg	0.05	0.05	0.12	0.12	mg/kg	U	U	0	1
78	SRC-CU005-SI000006-000000	NULL	Moisture Content	WC002	18	18	%	0.019	0.019	0.019	0.019	%	NULL	NULL	1	1
79	SRC-CU005-SI000006-000000	NULL	Total PCBs	1336-36-3	3.6	3.6	mg/kg	0.05	0.05	0.12	0.12	mg/kg	NULL	NULL	1	1
80	SRC-CU005-SI000006-000000	NULL	Tri+ PCBs	TRI_PLUS_PCB	2.14375	2.14375	mg/kg	0.05	0.05	0.05	0.05	mg/kg	NULL	NULL	1	1
81	SRC-CU005-FI000007-000006	NULL	AROCLOR 1016	12674-11-2	NULL	NULL	mg/kg	0.093	0.093	0.22	0.22	mg/kg	U	U	0	1
82	SRC-CU005-FI000007-000006	NULL	AROCLOR 1221	11104-28-2	2.4	2.4	mg/kg	0.093	0.093	0.22	0.22	mg/kg	NULL	NULL	1	1
83	SRC-CU005-FI000007-000006	NULL	AROCLOR 1232	11141-16-5	NULL	NULL	mg/kg	0.093	0.093	0.22	0.22	mg/kg	U	U	0	1
84	SRC-CU005-FI000007-000006	NULL	AROCLOR 1242	53469-21-9	6.6	6.6	mg/kg	0.093	0.093	0.22	0.22	mg/kg	NULL	NULL	1	1
85	SRC-CU005-FI000007-000006	NULL	AROCLOR 1248	12672-29-6	NULL	NULL	mg/kg	0.093	0.093	0.22	0.22	mg/kg	U	U	0	1
86	SRC-CU005-FI000007-000006	NULL	AROCLOR 1254	11097-69-1	NULL	NULL	mg/kg	0.093	0.093	0.22	0.22	mg/kg	U	U	0	1
87	SRC-CU005-FI000007-000006	NULL	AROCLOR 1260	11096-82-5	NULL	NULL	mg/kg	0.093	0.093	0.22	0.22	mg/kg	U	U	0	1
88	SRC-CU005-FI000007-000006	NULL	Moisture Content	WC002	11	11	%	0.018	0.018	0.018	0.018	%	NULL	NULL	1	1
89	SRC-CU005-FI000007-000006	NULL	Total PCBs	1336-36-3	9	9	mg/kg	0.093	0.093	0.22	0.22	mg/kg	NULL	NULL	1	1
90	SRC-CU005-FI000007-000006	NULL	Tri+ PCBs	TRI_PLUS_PCB	6.384315	6.384315	mg/kg	0.093	0.093	0.093	0.093	mg/kg	NULL	NULL	1	1
91	SRC-CU005-FI000007-006012	NULL	AROCLOR 1016	12674-11-2	NULL	NULL	mg/kg	0.52	0.52	1.2	1.2	mg/kg	U	U	0	1
92	SRC-CU005-FI000007-006012	NULL	AROCLOR 1221	11104-28-2	14	14	mg/kg	0.52	0.52	1.2	1.2	mg/kg	NULL	NULL	1	1
93	SRC-CU005-FI000007-006012	NULL	AROCLOR 1232	11141-16-5	NULL	NULL	mg/kg	0.52	0.52	1.2	1.2	mg/kg	U	U	0	1
94	SRC-CU005-FI000007-006012	NULL	AROCLOR 1242	53469-21-9	32	32	mg/kg	0.52	0.52	1.2	1.2	mg/kg	NULL	NULL	1	1
95	SRC-CU005-FI000007-006012	NULL	AROCLOR 1248	12672-29-6	NULL	NULL	mg/kg	0.52	0.52	1.2	1.2	mg/kg	U	U	0	1
96	SRC-CU005-FI000007-006012	NULL	AROCLOR 1254	11097-69-1	NULL	NULL	mg/kg	0.52	0.52	1.2	1.2	mg/kg	U	U	0	1
97	SRC-CU005-FI000007-006012	NULL	AROCLOR 1260	11096-82-5	NULL	NULL	mg/kg	0.52	0.52	1.2	1.2	mg/kg	U	U	0	1
98	SRC-CU005-FI000007-006012	NULL	Moisture Content	WC002	20	20	%	0.019	0.019	0.019	0.019	%	NULL	NULL	1	1
99	SRC-CU005-FI000007-006012	NULL	Total PCBs	1336-36-3	46	46	mg/kg	0.52	0.52	1.2	1.2	mg/kg	NULL	NULL	1	1
100	SRC-CU005-FI000007-006012	NULL	Tri+ PCBs	TRI_PLUS_PCB	31.3166	31.3166	mg/kg	0.52	0.52	0.52	0.52	mg/kg	NULL	NULL	1	1
101	SRC-CU005-FI000007-012018	NULL	AROCLOR 1016	12674-11-2	NULL	NULL	mg/kg	0.03	0.03	0.072	0.072	mg/kg	U	U	0	1
102	SRC-CU005-FI000007-012018	NULL	AROCLOR 1221	11104-28-2	0.47	0.47	mg/kg	0.03	0.03	0.072	0.072	mg/kg	NULL	NULL	1	1
103	SRC-CU005-FI000007-012018	NULL	AROCLOR 1232	11141-16-5	NULL	NULL	mg/kg	0.03	0.03	0.072	0.072	mg/kg	U	U	0	1
104	SRC-CU005-FI000007-012018	NULL	AROCLOR 1242	53469-21-9	1.3	1.3	mg/kg	0.03	0.03	0.072	0.072	mg/kg	NULL	NULL	1	1
105	SRC-CU005-FI000007-012018	NULL	AROCLOR 1248	12672-29-6	NULL	NULL	mg/kg	0.03	0.03	0.072	0.072	mg/kg	U	U	0	1
106	SRC-CU005-FI000007-012018	NULL	AROCLOR 1254	11097-69-1	NULL	NULL	mg/kg	0.03	0.03	0.072	0.072	mg/kg	U	U	0	1
107	SRC-CU005-FI000007-012018	NULL	AROCLOR 1260	11096-82-5	NULL	NULL	mg/kg	0.03	0.03	0.072	0.072	mg/kg	U	U	0	1
108	SRC-CU005-FI000007-012018	NULL	Moisture Content	WC002	18	18	%	0.019	0.019	0.019	0.019	%	NULL	NULL	1	1
109	SRC-CU005-FI000007-012018	NULL	Total PCBs	1336-36-3	1.77	1.77	mg/kg	0.03	0.03	0.072	0.072	mg/kg	NULL	NULL	1	1
110	SRC-CU005-FI000007-012018	NULL	Tri+ PCBs	TRI_PLUS_PCB	1.26245	1.26245	mg/kg	0.03	0.03	0.03	0.03	mg/kg	NULL	NULL	1	1
111	SRC-CU005-FI000007-018024	NULL	AROCLOR 1016	12674-11-2	NULL	NULL	mg/kg	0.0053	0.0053	0.013	0.013	mg/kg	U	U	0	1
112	SRC-CU005-FI000007-018024	NULL	AROCLOR 1221	11104-28-2	0.017	0.017	mg/kg	0.0053	0.0053	0.013	0.013	mg/kg	NULL	NULL	1	1
113	SRC-CU005-FI000007-018024	NULL	AROCLOR 1232	11141-16-5	NULL	NULL	mg/kg	0.0053	0.0053	0.013	0.013	mg/kg	U	U	0	1
114	SRC-CU005-FI000007-018024	NULL	AROCLOR 1242	53469-21-9	0.066	0.066	mg/kg	0.0053	0.0053	0.013	0.013	mg/kg	NULL	NULL	1	1
115	SRC-CU005-FI000007-018024	NULL	AROCLOR 1248	12672-29-6	NULL	NULL	mg/kg	0.0053	0.0053	0.013	0.013	mg/kg	U	U	0	1
116	SRC-CU005-FI000007-018024	NULL	AROCLOR 1254	11097-69-1	NULL	NULL	mg/kg	0.0053	0.0053	0.013	0.013	mg/kg	U	U	0	1
117	SRC-CU005-FI000007-018024	NULL	AROCLOR 1260	11096-82-5	NULL	NULL	mg/kg	0.0053	0.0053	0.013	0.013	mg/kg	U	U	0	1
118	SRC-CU005-FI000007-018024	NULL	Moisture Content	WC002	22	22	%	0.019	0.019	0.019	0.019	%	NULL	NULL	1	1
119	SRC-CU005-FI000007-018024	NULL	Total PCBs	1336-36-3	0.083	0.083	mg/kg	0.0053	0.0053	0.013	0.013	mg/kg	NULL	NULL	1	1
120	SRC-CU005-FI000007-018024	NULL	Tri+ PCBs	TRI_PLUS_PCB	0.0648515	0.0648515	mg/kg	0.0053	0.0053	0.0053	0.0053	mg/kg	NULL	NULL	1	1
121	SRC-CU005-SI000007-000006	NULL	AROCLOR 1016	12674-11-2	NULL	NULL	mg/kg	0.025	0.025	0.061	0.061	mg/kg	U	U	0	1
122	SRC-CU005-SI000007-000006	NULL	AROCLOR 1221	11104-28-2	0.22	0.22	mg/kg	0.025	0.025	0.061	0.061	mg/kg	NULL	NULL	1	1
123	SRC-CU005-SI000007-000006	NULL	AROCLOR 1232	11141-16-5	NULL	NULL	mg/kg	0.025	0.025	0.061	0.061	mg/kg	U	U	0	1
124	SRC-CU005-SI000007-000006	NULL	AROCLOR 1242	53469-21-9	0.66	0.66	mg/kg	0.025	0.025	0.061	0.061	mg/kg	NULL	NULL	1	1
125	SRC-CU005-SI000007-000006	NULL	AROCLOR 1248	12672-29-6	NULL	NULL	mg/kg	0.025	0.025	0.061	0.061	mg/kg	U	U	0	1
126	SRC-CU005-SI000007-000006	NULL	AROCLOR 1254	11097-69-1	NULL	NULL	mg/kg	0.025	0.025	0.061	0.061	mg/kg	U	U	0	1
127	SRC-CU005-SI000007-000006	NULL	AROCLOR 1260	11096-82-5	NULL	NULL	mg/kg	0.025	0.025	0.061	0.061	mg/kg	U	U	0	1
128	SRC-CU005-SI000007-000006	NULL	Moisture Content	WC002	20	20	%	0.022	0.022	0.022	0.022	%	NULL	NULL	1	1
129	SRC-CU005-SI000007-000006	NULL	Total PCBs	1336-36-3	0.88	0.88	mg/kg	0.025	0.025	0.061	0.061	mg/kg	NULL	NULL	1	1
130	SRC-CU005-SI000007-000006	NULL	Tri+ PCBs	TRI_PLUS_PCB	0.642775	0.642775	mg/kg	0.025	0.025	0.025	0.025	mg/kg	NULL	NULL	1	1

Row ID	cu_id	node_id	dredge_pass	core_id	location_type	x_coord	y_coord	coord_system	sample_dt	collection_method	sample_name	sample_type	start_depth	end_depth	depth_unit
131	RLC-CU005	SRN-CU005-008	Inventory	SRC-CU005-FI000008	Sediment Residual Core Location	733579.5	1616547.9	New York State Plane East (ft) NAD 83	7/23/09 9:19	Grab	SRC-CU005-FI000008-000000	ENV	0	0	in
132	RLC-CU005	SRN-CU005-008	Inventory	SRC-CU005-FI000008	Sediment Residual Core Location	733579.5	1616547.9	New York State Plane East (ft) NAD 83	7/23/09 9:19	Grab	SRC-CU005-FI000008-000000	ENV	0	0	in
133	RLC-CU005	SRN-CU005-008	Inventory	SRC-CU005-FI000008	Sediment Residual Core Location	733579.5	1616547.9	New York State Plane East (ft) NAD 83	7/23/09 9:19	Grab	SRC-CU005-FI000008-000000	ENV	0	0	in
134	RLC-CU005	SRN-CU005-008	Inventory	SRC-CU005-FI000008	Sediment Residual Core Location	733579.5	1616547.9	New York State Plane East (ft) NAD 83	7/23/09 9:19	Grab	SRC-CU005-FI000008-000000	ENV	0	0	in
135	RLC-CU005	SRN-CU005-008	Inventory	SRC-CU005-FI000008	Sediment Residual Core Location	733579.5	1616547.9	New York State Plane East (ft) NAD 83	7/23/09 9:19	Grab	SRC-CU005-FI000008-000000	ENV	0	0	in
136	RLC-CU005	SRN-CU005-008	Inventory	SRC-CU005-FI000008	Sediment Residual Core Location	733579.5	1616547.9	New York State Plane East (ft) NAD 83	7/23/09 9:19	Grab	SRC-CU005-FI000008-000000	ENV	0	0	in
137	RLC-CU005	SRN-CU005-008	Inventory	SRC-CU005-FI000008	Sediment Residual Core Location	733579.5	1616547.9	New York State Plane East (ft) NAD 83	7/23/09 9:19	Grab	SRC-CU005-FI000008-000000	ENV	0	0	in
138	RLC-CU005	SRN-CU005-008	Inventory	SRC-CU005-FI000008	Sediment Residual Core Location	733579.5	1616547.9	New York State Plane East (ft) NAD 83	7/23/09 9:19	Grab	SRC-CU005-FI000008-000000	ENV	0	0	in
139	RLC-CU005	SRN-CU005-008	Inventory	SRC-CU005-FI000008	Sediment Residual Core Location	733579.5	1616547.9	New York State Plane East (ft) NAD 83	7/23/09 9:19	Grab	SRC-CU005-FI000008-000000	ENV	0	0	in
140	RLC-CU005	SRN-CU005-008	Inventory	SRC-CU005-FI000008	Sediment Residual Core Location	733579.5	1616547.9	New York State Plane East (ft) NAD 83	7/23/09 9:19	Grab	SRC-CU005-FI000008-000000	ENV	0	0	in
141	RLC-CU005	SRN-CU005-009	Inventory	SRC-CU005-FI000009	Sediment Residual Core Location	733662.32	1616550.49	New York State Plane East (ft) NAD 83	7/23/09 9:35	Grab	SRC-CU005-FI000009-000000	ENV	0	0	in
142	RLC-CU005	SRN-CU005-009	Inventory	SRC-CU005-FI000009	Sediment Residual Core Location	733662.32	1616550.49	New York State Plane East (ft) NAD 83	7/23/09 9:35	Grab	SRC-CU005-FI000009-000000	ENV	0	0	in
143	RLC-CU005	SRN-CU005-009	Inventory	SRC-CU005-FI000009	Sediment Residual Core Location	733662.32	1616550.49	New York State Plane East (ft) NAD 83	7/23/09 9:35	Grab	SRC-CU005-FI000009-000000	ENV	0	0	in
144	RLC-CU005	SRN-CU005-009	Inventory	SRC-CU005-FI000009	Sediment Residual Core Location	733662.32	1616550.49	New York State Plane East (ft) NAD 83	7/23/09 9:35	Grab	SRC-CU005-FI000009-000000	ENV	0	0	in
145	RLC-CU005	SRN-CU005-009	Inventory	SRC-CU005-FI000009	Sediment Residual Core Location	733662.32	1616550.49	New York State Plane East (ft) NAD 83	7/23/09 9:35	Grab	SRC-CU005-FI000009-000000	ENV	0	0	in
146	RLC-CU005	SRN-CU005-009	Inventory	SRC-CU005-FI000009	Sediment Residual Core Location	733662.32	1616550.49	New York State Plane East (ft) NAD 83	7/23/09 9:35	Grab	SRC-CU005-FI000009-000000	ENV	0	0	in
147	RLC-CU005	SRN-CU005-009	Inventory	SRC-CU005-FI000009	Sediment Residual Core Location	733662.32	1616550.49	New York State Plane East (ft) NAD 83	7/23/09 9:35	Grab	SRC-CU005-FI000009-000000	ENV	0	0	in
148	RLC-CU005	SRN-CU005-009	Inventory	SRC-CU005-FI000009	Sediment Residual Core Location	733662.32	1616550.49	New York State Plane East (ft) NAD 83	7/23/09 9:35	Grab	SRC-CU005-FI000009-000000	ENV	0	0	in
149	RLC-CU005	SRN-CU005-009	Inventory	SRC-CU005-FI000009	Sediment Residual Core Location	733662.32	1616550.49	New York State Plane East (ft) NAD 83	7/23/09 9:35	Grab	SRC-CU005-FI000009-000000	ENV	0	0	in
150	RLC-CU005	SRN-CU005-009	Inventory	SRC-CU005-FI000009	Sediment Residual Core Location	733662.32	1616550.49	New York State Plane East (ft) NAD 83	7/23/09 9:35	Grab	SRC-CU005-FI000009-000000	ENV	0	0	in
151	RLC-CU005	SRN-CU005-009	Inventory	SRC-CU005-FI000009	Sediment Residual Core Location	733662.32	1616550.49	New York State Plane East (ft) NAD 83	7/23/09 9:35	Grab	SRC-CU005-FI000009-BD0001	DUP	0	0	in
152	RLC-CU005	SRN-CU005-009	Inventory	SRC-CU005-FI000009	Sediment Residual Core Location	733662.32	1616550.49	New York State Plane East (ft) NAD 83	7/23/09 9:35	Grab	SRC-CU005-FI000009-BD0001	DUP	0	0	in
153	RLC-CU005	SRN-CU005-009	Inventory	SRC-CU005-FI000009	Sediment Residual Core Location	733662.32	1616550.49	New York State Plane East (ft) NAD 83	7/23/09 9:35	Grab	SRC-CU005-FI000009-BD0001	DUP	0	0	in
154	RLC-CU005	SRN-CU005-009	Inventory	SRC-CU005-FI000009	Sediment Residual Core Location	733662.32	1616550.49	New York State Plane East (ft) NAD 83	7/23/09 9:35	Grab	SRC-CU005-FI000009-BD0001	DUP	0	0	in
155	RLC-CU005	SRN-CU005-009	Inventory	SRC-CU005-FI000009	Sediment Residual Core Location	733662.32	1616550.49	New York State Plane East (ft) NAD 83	7/23/09 9:35	Grab	SRC-CU005-FI000009-BD0001	DUP	0	0	in
156	RLC-CU005	SRN-CU005-009	Inventory	SRC-CU005-FI000009	Sediment Residual Core Location	733662.32	1616550.49	New York State Plane East (ft) NAD 83	7/23/09 9:35	Grab	SRC-CU005-FI000009-BD0001	DUP	0	0	in
157	RLC-CU005	SRN-CU005-009	Inventory	SRC-CU005-FI000009	Sediment Residual Core Location	733662.32	1616550.49	New York State Plane East (ft) NAD 83	7/23/09 9:35	Grab	SRC-CU005-FI000009-BD0001	DUP	0	0	in
158	RLC-CU005	SRN-CU005-009	Inventory	SRC-CU005-FI000009	Sediment Residual Core Location	733662.32	1616550.49	New York State Plane East (ft) NAD 83	7/23/09 9:35	Grab	SRC-CU005-FI000009-BD0001	DUP	0	0	in
159	RLC-CU005	SRN-CU005-009	Inventory	SRC-CU005-FI000009	Sediment Residual Core Location	733662.32	1616550.49	New York State Plane East (ft) NAD 83	7/23/09 9:35	Grab	SRC-CU005-FI000009-BD0001	DUP	0	0	in
160	RLC-CU005	SRN-CU005-009	Inventory	SRC-CU005-FI000009	Sediment Residual Core Location	733662.32	1616550.49	New York State Plane East (ft) NAD 83	7/23/09 9:35	Grab	SRC-CU005-FI000009-BD0001	DUP	0	0	in
161	RLC-CU005	SRN-CU005-009	Second Inventory	SRC-CU005-SI000009	Sediment Residual Core Location	733661.06	1616547.89	New York State Plane East (ft) NAD 83	8/29/09 10:42	Core	SRC-CU005-SI000009-000006	ENV	0	6	in
162	RLC-CU005	SRN-CU005-009	Second Inventory	SRC-CU005-SI000009	Sediment Residual Core Location	733661.06	1616547.89	New York State Plane East (ft) NAD 83	8/29/09 10:42	Core	SRC-CU005-SI000009-000006	ENV	0	6	in
163	RLC-CU005	SRN-CU005-009	Second Inventory	SRC-CU005-SI000009	Sediment Residual Core Location	733661.06	1616547.89	New York State Plane East (ft) NAD 83	8/29/09 10:42	Core	SRC-CU005-SI000009-000006	ENV	0	6	in
164	RLC-CU005	SRN-CU005-009	Second Inventory	SRC-CU005-SI000009	Sediment Residual Core Location	733661.06	1616547.89	New York State Plane East (ft) NAD 83	8/29/09 10:42	Core	SRC-CU005-SI000009-000006	ENV	0	6	in
165	RLC-CU005	SRN-CU005-009	Second Inventory	SRC-CU005-SI000009	Sediment Residual Core Location	733661.06	1616547.89	New York State Plane East (ft) NAD 83	8/29/09 10:42	Core	SRC-CU005-SI000009-000006	ENV	0	6	in
166	RLC-CU005	SRN-CU005-009	Second Inventory	SRC-CU005-SI000009	Sediment Residual Core Location	733661.06	1616547.89	New York State Plane East (ft) NAD 83	8/29/09 10:42	Core	SRC-CU005-SI000009-000006	ENV	0	6	in
167	RLC-CU005	SRN-CU005-009	Second Inventory	SRC-CU005-SI000009	Sediment Residual Core Location	733661.06	1616547.89	New York State Plane East (ft) NAD 83	8/29/09 10:42	Core	SRC-CU005-SI000009-000006	ENV	0	6	in
168	RLC-CU005	SRN-CU005-009	Second Inventory	SRC-CU005-SI000009	Sediment Residual Core Location	733661.06	1616547.89	New York State Plane East (ft) NAD 83	8/29/09 10:42	Core	SRC-CU005-SI000009-000006	ENV	0	6	in
169	RLC-CU005	SRN-CU005-009	Second Inventory	SRC-CU005-SI000009	Sediment Residual Core Location	733661.06	1616547.89	New York State Plane East (ft) NAD 83	8/29/09 10:42	Core	SRC-CU005-SI000009-000006	ENV	0	6	in
170	RLC-CU005	SRN-CU005-009	Second Inventory	SRC-CU005-SI000009	Sediment Residual Core Location	733661.06	1616547.89	New York State Plane East (ft) NAD 83	8/29/09 10:42	Core	SRC-CU005-SI000009-000006	ENV	0	6	in
171	RLC-CU005	SRN-CU005-010	First Residual	SRC-CU005-FR000010	Sediment Residual Core Location	733758.87	1616532.18	New York State Plane East (ft) NAD 83	9/14/09 14:07	Grab	SRC-CU005-FR000010-000000	ENV	0	0	in
172	RLC-CU005	SRN-CU005-010	First Residual	SRC-CU005-FR000010	Sediment Residual Core Location	733758.87	1616532.18	New York State Plane East (ft) NAD 83	9/14/09 14:07	Grab	SRC-CU005-FR000010-000000	ENV	0	0	in
173	RLC-CU005	SRN-CU005-010	First Residual	SRC-CU005-FR000010	Sediment Residual Core Location	733758.87	1616532.18	New York State Plane East (ft) NAD 83	9/14/09 14:07	Grab	SRC-CU005-FR000010-000000	ENV	0	0	in
174	RLC-CU005	SRN-CU005-010	First Residual	SRC-CU005-FR000010	Sediment Residual Core Location	733758.87	1616532.18	New York State Plane East (ft) NAD 83	9/14/09 14:07	Grab	SRC-CU005-FR000010-000000	ENV	0	0	in
175	RLC-CU005	SRN-CU005-010	First Residual	SRC-CU005-FR000010	Sediment Residual Core Location	733758.87	1616532.18	New York State Plane East (ft) NAD 83	9/14/09 14:07	Grab	SRC-CU005-FR000010-000000	ENV	0	0	in
176	RLC-CU005	SRN-CU005-010	First Residual	SRC-CU005-FR000010	Sediment Residual Core Location	733758.87	1616532.18	New York State Plane East (ft) NAD 83	9/14/09 14:07	Grab	SRC-CU005-FR000010-000000	ENV	0	0	in
177	RLC-CU005	SRN-CU005-010	First Residual	SRC-CU005-FR000010	Sediment Residual Core Location	733758.87	1616532.18	New York State Plane East (ft) NAD 83	9/14/09 14:07	Grab	SRC-CU005-FR000010-000000	ENV	0	0	in
178	RLC-CU005	SRN-CU005-010	First Residual	SRC-CU005-FR000010	Sediment Residual Core Location	733758.87	1616532.18	New York State Plane East (ft) NAD 83	9/14/09 14:07	Grab	SRC-CU005-FR000010-000000	ENV	0	0	in
179	RLC-CU005	SRN-CU005-010	First Residual	SRC-CU005-FR000010	Sediment Residual Core Location	733758.87	1616532.18	New York State Plane East (ft) NAD 83	9/14/09 14:07	Grab	SRC-CU005-FR000010-000000	ENV	0	0	in
180	RLC-CU005	SRN-CU005-010	First Residual	SRC-CU005-FR000010	Sediment Residual Core Location	733758.87	1616532.18	New York State Plane East (ft) NAD 83	9/14/09 14:07	Grab	SRC-CU005-FR000010-000000	ENV	0	0	in
181	RLC-CU005	SRN-CU005-010	First Residual	SRC-CU005-FR000010	Sediment Residual Core Location	733758.87	1616532.18	New York State Plane East (ft) NAD 83	9/14/09 14:07	Grab	SRC-CU005-FR000010-BD0001	DUP	0	0	in
182	RLC-CU005	SRN-CU005-010	First Residual	SRC-CU005-FR000010	Sediment Residual Core Location	733758.87	1616532.18	New York State Plane East (ft) NAD 83	9/14/09 14:07	Grab	SRC-CU005-FR000010-BD0001	DUP	0	0	in
183	RLC-CU005	SRN-CU005-010	First Residual	SRC-CU005-FR000010	Sediment Residual Core Location	733758.87	1616532.18	New York State Plane East (ft) NAD 83	9/14/09 14:07	Grab	SRC-CU005-FR000010-BD0001	DUP	0	0	in
184	RLC-CU005	SRN-CU005-010	First Residual	SRC-CU005-FR000010	Sediment Residual Core Location	733758.87	1616532.18	New York State Plane East (ft) NAD 83	9/14/09 14:07	Grab	SRC-CU005-FR000010-BD0001	DUP	0	0	in
185	RLC-CU005	SRN-CU005-010	First Residual	SRC-CU005-FR000010	Sediment Residual Core Location	733758.87	1616532.18	New York State Plane East (ft) NAD 83	9/14/09 14:07	Grab	SRC-CU005-FR000010-BD0001	DUP	0	0	in
186	RLC-CU005	SRN-CU005-010	First Residual	SRC-CU005-FR000010	Sediment Residual Core Location	733758.87	1616532.18	New York State Plane East (ft) NAD 83	9/14/09 14:07	Grab	SRC-CU005-FR000010-BD0001	DUP	0	0	in
187	RLC-CU005	SRN-CU005-010	First Residual	SRC-CU005-FR000010	Sediment Residual Core Location	733758.87	1616532.18	New York State Plane East (ft) NAD 83	9/14/09 14:07	Grab	SRC-CU005-FR000010-BD0001	DUP	0	0	in
188	RLC-CU005	SRN-CU005-010	First Residual	SRC-CU005-FR000010	Sediment Residual Core Location	733758.87	1616532.18	New York State Plane East (ft) NAD 83	9/14/09 14:07	Grab	SRC-CU005-FR000010-BD0001	DUP	0	0	in
189	RLC-CU005	SRN-CU005-010	First Residual	SRC-CU005-FR000010	Sediment Residual Core Location	733758.87	1616532.18	New York State Plane East (ft) NAD 83	9/14/09 14:07	Grab	SRC-CU005-FR000010-BD0001	DUP	0	0	in
190	RLC-CU005	SRN-CU005-010	First Residual	SRC-CU005-FR000010	Sediment Residual Core Location	733758.87	1616532.18	New York State Plane East (ft) NAD 83	9/14/09 14:07	Grab	SRC-CU005-FR000010-BD0001	DUP	0	0	in
191	RLC-CU005	SRN-CU005-010	Inventory	SRC-CU005-FI000010	Sediment Residual Core Location	733755.81	1616542.83	New York State Plane East (ft) NAD 83	7/23/09 9:57	Core	SRC-CU005-FI000010-000004	ENV	0	4	in
192	RLC-CU005	SRN-CU005-010	Inventory	SRC-CU005-FI000010	Sediment Residual Core Location	733755.81	1616542.83	New York State Plane East (ft) NAD 83	7/23/09 9:57	Core	SRC-CU005-FI000010-000004	ENV	0	4	in
193	RLC-CU005	SRN-CU005-010	Inventory	SRC-CU005-FI000010	Sediment Residual Core Location	733755.81	1616542.83	New York State Plane East (ft) NAD 83	7/23/09 9:57	Core	SRC-CU005-FI000010-000004	ENV	0	4	in
194	RLC-CU005	SRN-CU005-010	Inventory	SRC-CU005-FI000010	Sediment Residual Core Location	733755.81	1616542.83	New York State Plane East (ft) NAD 83	7/23/09 9:57	Core	SRC-CU005-FI000010-000004	ENV	0	4	in
195	RLC-CU005	SRN-CU005-010	Inventory	SRC-CU005-FI000010	Sediment Residual Core Location	733755.81	1616542.83	New York State Plane East (ft) NAD 83	7/23/09 9:57	Core	SRC-CU005-FI000010-000004	ENV	0	4	in

CU-05 Residuals Core Data
(All Dredging Passes)

Row ID	sample_name	dup_parent_sample_name	analyte_name	cas_rn	Lab_Reported_Result	Verified_Result	result_unit	Lab_Reported_MDL	Verified_MDL	Lab_Reported_RL	Verified_RL	limit_unit	Lab_Reported_Qualifier	Verified_Qualifier	Detected	Reportable
131	SRC-CU005-FI000008-000000	NULL	AROCLOR 1016	12674-11-2	NULL	NULL	mg/kg	0.46	0.46	1.1	1.1	mg/kg	U	U	0	1
132	SRC-CU005-FI000008-000000	NULL	AROCLOR 1221	11104-28-2	13	13	mg/kg	0.46	0.46	1.1	1.1	mg/kg	NULL	NULL	1	1
133	SRC-CU005-FI000008-000000	NULL	AROCLOR 1232	11141-16-5	NULL	NULL	mg/kg	0.46	0.46	1.1	1.1	mg/kg	U	U	0	1
134	SRC-CU005-FI000008-000000	NULL	AROCLOR 1242	53469-21-9	24	24	mg/kg	0.46	0.46	1.1	1.1	mg/kg	NULL	NULL	1	1
135	SRC-CU005-FI000008-000000	NULL	AROCLOR 1248	12672-29-6	NULL	NULL	mg/kg	0.46	0.46	1.1	1.1	mg/kg	U	U	0	1
136	SRC-CU005-FI000008-000000	NULL	AROCLOR 1254	11097-69-1	NULL	NULL	mg/kg	0.46	0.46	1.1	1.1	mg/kg	U	U	0	1
137	SRC-CU005-FI000008-000000	NULL	AROCLOR 1260	11096-82-5	NULL	NULL	mg/kg	0.46	0.46	1.1	1.1	mg/kg	U	U	0	1
138	SRC-CU005-FI000008-000000	NULL	Moisture Content	WC002	11	11	%	0.02	0.02	0.02	0.02	%	NULL	NULL	1	1
139	SRC-CU005-FI000008-000000	NULL	Total PCBs	1336-36-3	37	37	mg/kg	0.46	0.46	1.1	1.1	mg/kg	NULL	NULL	1	1
140	SRC-CU005-FI000008-000000	NULL	Tri+ PCBs	TRI_PLUS_PCB	23.8693	23.8693	mg/kg	0.46	0.46	0.46	0.46	mg/kg	NULL	NULL	1	1
141	SRC-CU005-FI000009-000000	NULL	AROCLOR 1016	12674-11-2	NULL	NULL	mg/kg	0.24	0.24	0.59	0.59	mg/kg	U	U	0	1
142	SRC-CU005-FI000009-000000	NULL	AROCLOR 1221	11104-28-2	11	11	mg/kg	0.24	0.24	0.59	0.59	mg/kg	NULL	NULL	1	1
143	SRC-CU005-FI000009-000000	NULL	AROCLOR 1232	11141-16-5	NULL	NULL	mg/kg	0.24	0.24	0.59	0.59	mg/kg	U	U	0	1
144	SRC-CU005-FI000009-000000	NULL	AROCLOR 1242	53469-21-9	5.5	5.5	mg/kg	0.24	0.24	0.59	0.59	mg/kg	NULL	J	1	1
145	SRC-CU005-FI000009-000000	NULL	AROCLOR 1248	12672-29-6	NULL	NULL	mg/kg	0.24	0.24	0.59	0.59	mg/kg	U	U	0	1
146	SRC-CU005-FI000009-000000	NULL	AROCLOR 1254	11097-69-1	NULL	NULL	mg/kg	0.24	0.24	0.59	0.59	mg/kg	U	U	0	1
147	SRC-CU005-FI000009-000000	NULL	AROCLOR 1260	11096-82-5	NULL	NULL	mg/kg	0.24	0.24	0.59	0.59	mg/kg	U	U	0	1
148	SRC-CU005-FI000009-000000	NULL	Moisture Content	WC002	15	15	%	0.019	0.019	0.019	0.019	%	NULL	NULL	1	1
149	SRC-CU005-FI000009-000000	NULL	Total PCBs	1336-36-3	16.5	16.5	mg/kg	0.24	0.24	0.59	0.59	mg/kg	NULL	J	1	1
150	SRC-CU005-FI000009-000000	NULL	Tri+ PCBs	TRI_PLUS_PCB	6.6542	6.6542	mg/kg	0.24	0.24	0.24	0.24	mg/kg	NULL	NULL	1	1
151	SRC-CU005-FI000009-BD0001	SRC-CU005-FI000009-000000	AROCLOR 1016	12674-11-2	NULL	NULL	mg/kg	0.29	0.29	0.7	0.7	mg/kg	U	U	0	1
152	SRC-CU005-FI000009-BD0001	SRC-CU005-FI000009-000000	AROCLOR 1221	11104-28-2	14	14	mg/kg	0.29	0.29	0.7	0.7	mg/kg	NULL	NULL	1	1
153	SRC-CU005-FI000009-BD0001	SRC-CU005-FI000009-000000	AROCLOR 1232	11141-16-5	NULL	NULL	mg/kg	0.29	0.29	0.7	0.7	mg/kg	U	U	0	1
154	SRC-CU005-FI000009-BD0001	SRC-CU005-FI000009-000000	AROCLOR 1242	53469-21-9	9.2	9.2	mg/kg	0.29	0.29	0.7	0.7	mg/kg	NULL	J	1	1
155	SRC-CU005-FI000009-BD0001	SRC-CU005-FI000009-000000	AROCLOR 1248	12672-29-6	NULL	NULL	mg/kg	0.29	0.29	0.7	0.7	mg/kg	U	U	0	1
156	SRC-CU005-FI000009-BD0001	SRC-CU005-FI000009-000000	AROCLOR 1254	11097-69-1	NULL	NULL	mg/kg	0.29	0.29	0.7	0.7	mg/kg	U	U	0	1
157	SRC-CU005-FI000009-BD0001	SRC-CU005-FI000009-000000	AROCLOR 1260	11096-82-5	NULL	NULL	mg/kg	0.29	0.29	0.7	0.7	mg/kg	U	U	0	1
158	SRC-CU005-FI000009-BD0001	SRC-CU005-FI000009-000000	Moisture Content	WC002	16	16	%	0.019	0.019	0.019	0.019	%	NULL	NULL	1	1
159	SRC-CU005-FI000009-BD0001	SRC-CU005-FI000009-000000	Total PCBs	1336-36-3	23.2	23.2	mg/kg	0.29	0.29	0.7	0.7	mg/kg	NULL	J	1	1
160	SRC-CU005-FI000009-BD0001	SRC-CU005-FI000009-000000	Tri+ PCBs	TRI_PLUS_PCB	10.46395	10.46395	mg/kg	0.29	0.29	0.29	0.29	mg/kg	NULL	NULL	1	1
161	SRC-CU005-SI000009-000006	NULL	AROCLOR 1016	12674-11-2	NULL	NULL	mg/kg	0.051	0.051	0.12	0.12	mg/kg	U	U	0	1
162	SRC-CU005-SI000009-000006	NULL	AROCLOR 1221	11104-28-2	3.8	3.8	mg/kg	0.051	0.051	0.12	0.12	mg/kg	NULL	NULL	1	1
163	SRC-CU005-SI000009-000006	NULL	AROCLOR 1232	11141-16-5	NULL	NULL	mg/kg	0.051	0.051	0.12	0.12	mg/kg	U	U	0	1
164	SRC-CU005-SI000009-000006	NULL	AROCLOR 1242	53469-21-9	2.1	2.1	mg/kg	0.051	0.051	0.12	0.12	mg/kg	NULL	NULL	1	1
165	SRC-CU005-SI000009-000006	NULL	AROCLOR 1248	12672-29-6	NULL	NULL	mg/kg	0.051	0.051	0.12	0.12	mg/kg	U	U	0	1
166	SRC-CU005-SI000009-000006	NULL	AROCLOR 1254	11097-69-1	NULL	NULL	mg/kg	0.051	0.051	0.12	0.12	mg/kg	U	U	0	1
167	SRC-CU005-SI000009-000006	NULL	AROCLOR 1260	11096-82-5	NULL	NULL	mg/kg	0.051	0.051	0.12	0.12	mg/kg	U	U	0	1
168	SRC-CU005-SI000009-000006	NULL	Moisture Content	WC002	19	19	%	0.021	0.021	0.021	0.021	%	NULL	NULL	1	1
169	SRC-CU005-SI000009-000006	NULL	Total PCBs	1336-36-3	5.9	5.9	mg/kg	0.051	0.051	0.12	0.12	mg/kg	NULL	NULL	1	1
170	SRC-CU005-SI000009-000006	NULL	Tri+ PCBs	TRI_PLUS_PCB	2.466205	2.466205	mg/kg	0.051	0.051	0.051	0.051	mg/kg	NULL	NULL	1	1
171	SRC-CU005-FR000010-000000	NULL	AROCLOR 1016	12674-11-2	NULL	NULL	mg/kg	0.041	0.041	0.098	0.098	mg/kg	U	U	0	1
172	SRC-CU005-FR000010-000000	NULL	AROCLOR 1221	11104-28-2	1.9	1.9	mg/kg	0.041	0.041	0.098	0.098	mg/kg	NULL	NULL	1	1
173	SRC-CU005-FR000010-000000	NULL	AROCLOR 1232	11141-16-5	NULL	NULL	mg/kg	0.041	0.041	0.098	0.098	mg/kg	U	U	0	1
174	SRC-CU005-FR000010-000000	NULL	AROCLOR 1242	53469-21-9	1	1	mg/kg	0.041	0.041	0.098	0.098	mg/kg	NULL	J	1	1
175	SRC-CU005-FR000010-000000	NULL	AROCLOR 1248	12672-29-6	NULL	NULL	mg/kg	0.041	0.041	0.098	0.098	mg/kg	U	U	0	1
176	SRC-CU005-FR000010-000000	NULL	AROCLOR 1254	11097-69-1	NULL	NULL	mg/kg	0.041	0.041	0.098	0.098	mg/kg	U	U	0	1
177	SRC-CU005-FR000010-000000	NULL	AROCLOR 1260	11096-82-5	NULL	NULL	mg/kg	0.041	0.041	0.098	0.098	mg/kg	U	U	0	1
178	SRC-CU005-FR000010-000000	NULL	Moisture Content	WC002	18	18	%	0.019	0.019	0.019	0.019	%	NULL	NULL	1	1
179	SRC-CU005-FR000010-000000	NULL	Total PCBs	1336-36-3	2.9	2.9	mg/kg	0.041	0.041	0.39	0.39	mg/kg	NULL	J	1	1
180	SRC-CU005-FR000010-000000	NULL	Tri+ PCBs	TRI_PLUS_PCB	1.194655	1.194655	mg/kg	0.041	0.041	0.041	0.041	mg/kg	NULL	NULL	1	1
181	SRC-CU005-FR000010-BD0001	SRC-CU005-FR000010-000000	AROCLOR 1016	12674-11-2	NULL	NULL	mg/kg	0.036	0.036	0.086	0.086	mg/kg	U	U	0	1
182	SRC-CU005-FR000010-BD0001	SRC-CU005-FR000010-000000	AROCLOR 1221	11104-28-2	1.6	1.6	mg/kg	0.036	0.036	0.086	0.086	mg/kg	NULL	NULL	1	1
183	SRC-CU005-FR000010-BD0001	SRC-CU005-FR000010-000000	AROCLOR 1232	11141-16-5	NULL	NULL	mg/kg	0.036	0.036	0.086	0.086	mg/kg	U	U	0	1
184	SRC-CU005-FR000010-BD0001	SRC-CU005-FR000010-000000	AROCLOR 1242	53469-21-9	0.62	0.62	mg/kg	0.036	0.036	0.086	0.086	mg/kg	NULL	J	1	1
185	SRC-CU005-FR000010-BD0001	SRC-CU005-FR000010-000000	AROCLOR 1248	12672-29-6	NULL	NULL	mg/kg	0.036	0.036	0.086	0.086	mg/kg	U	U	0	1
186	SRC-CU005-FR000010-BD0001	SRC-CU005-FR000010-000000	AROCLOR 1254	11097-69-1	NULL	NULL	mg/kg	0.036	0.036	0.086	0.086	mg/kg	U	U	0	1
187	SRC-CU005-FR000010-BD0001	SRC-CU005-FR000010-000000	AROCLOR 1260	11096-82-5	NULL	NULL	mg/kg	0.036	0.036	0.086	0.086	mg/kg	U	U	0	1
188	SRC-CU005-FR000010-BD0001	SRC-CU005-FR000010-000000	Moisture Content	WC002	19	19	%	0.019	0.019	0.019	0.019	%	NULL	NULL	1	1
189	SRC-CU005-FR000010-BD0001	SRC-CU005-FR000010-000000	Total PCBs	1336-36-3	2.22	2.22	mg/kg	0.036	0.036	0.35	0.35	mg/kg	NULL	J	1	1
190	SRC-CU005-FR000010-BD0001	SRC-CU005-FR000010-000000	Tri+ PCBs	TRI_PLUS_PCB	0.80458	0.80458	mg/kg	0.036	0.036	0.036	0.036	mg/kg	NULL	NULL	1	1
191	SRC-CU005-FI000010-000004	NULL	AROCLOR 1016	12674-11-2	NULL	NULL	mg/kg	0.14	0.14	0.35	0.35	mg/kg	U	U	0	1
192	SRC-CU005-FI000010-000004	NULL	AROCLOR 1221	11104-28-2	2.3	2.3	mg/kg	0.14	0.14	0.35	0.35	mg/kg	NULL	NULL	1	1
193	SRC-CU005-FI000010-000004	NULL	AROCLOR 1232	11141-16-5	NULL	NULL	mg/kg	0.14	0.14	0.35	0.35	mg/kg	U	U	0	1
194	SRC-CU005-FI000010-000004	NULL	AROCLOR 1242	53469-21-9	5.6	5.6	mg/kg	0.14	0.14	0.35	0.35	mg/kg	NULL	NULL	1	1
195	SRC-CU005-FI000010-000004	NULL	AROCLOR 1248	12672-29-6	NULL	NULL	mg/kg	0.14	0.14	0.35	0.35	mg/kg	U	U	0	1

CU-05 Residuals Core Data
(All Dredging Passes)

Row ID	cu_id	node_id	dredge_pass	core_id	location_type	x_coord	y_coord	coord_system	sample_dt	collection_method	sample_name	sample_type	start_depth	end_depth	depth_unit
196	RLC-CU005	SRN-CU005-010	Inventory	SRC-CU005-FI000010	Sediment Residual Core Location	733755.81	1616542.83	New York State Plane East (ft) NAD 83	7/23/09 9:57	Core	SRC-CU005-FI000010-000004	ENV	0	4	in
197	RLC-CU005	SRN-CU005-010	Inventory	SRC-CU005-FI000010	Sediment Residual Core Location	733755.81	1616542.83	New York State Plane East (ft) NAD 83	7/23/09 9:57	Core	SRC-CU005-FI000010-000004	ENV	0	4	in
198	RLC-CU005	SRN-CU005-010	Inventory	SRC-CU005-FI000010	Sediment Residual Core Location	733755.81	1616542.83	New York State Plane East (ft) NAD 83	7/23/09 9:57	Core	SRC-CU005-FI000010-000004	ENV	0	4	in
199	RLC-CU005	SRN-CU005-010	Inventory	SRC-CU005-FI000010	Sediment Residual Core Location	733755.81	1616542.83	New York State Plane East (ft) NAD 83	7/23/09 9:57	Core	SRC-CU005-FI000010-000004	ENV	0	4	in
200	RLC-CU005	SRN-CU005-010	Inventory	SRC-CU005-FI000010	Sediment Residual Core Location	733755.81	1616542.83	New York State Plane East (ft) NAD 83	7/23/09 9:57	Core	SRC-CU005-FI000010-000004	ENV	0	4	in
201	RLC-CU005	SRN-CU005-010	Second Inventory	SRC-CU005-SI000010	Sediment Residual Core Location	733742.02	1616546.41	New York State Plane East (ft) NAD 83	8/29/09 10:56	Grab	SRC-CU005-SI000010-000000	ENV	0	0	in
202	RLC-CU005	SRN-CU005-010	Second Inventory	SRC-CU005-SI000010	Sediment Residual Core Location	733742.02	1616546.41	New York State Plane East (ft) NAD 83	8/29/09 10:56	Grab	SRC-CU005-SI000010-000000	ENV	0	0	in
203	RLC-CU005	SRN-CU005-010	Second Inventory	SRC-CU005-SI000010	Sediment Residual Core Location	733742.02	1616546.41	New York State Plane East (ft) NAD 83	8/29/09 10:56	Grab	SRC-CU005-SI000010-000000	ENV	0	0	in
204	RLC-CU005	SRN-CU005-010	Second Inventory	SRC-CU005-SI000010	Sediment Residual Core Location	733742.02	1616546.41	New York State Plane East (ft) NAD 83	8/29/09 10:56	Grab	SRC-CU005-SI000010-000000	ENV	0	0	in
205	RLC-CU005	SRN-CU005-010	Second Inventory	SRC-CU005-SI000010	Sediment Residual Core Location	733742.02	1616546.41	New York State Plane East (ft) NAD 83	8/29/09 10:56	Grab	SRC-CU005-SI000010-000000	ENV	0	0	in
206	RLC-CU005	SRN-CU005-010	Second Inventory	SRC-CU005-SI000010	Sediment Residual Core Location	733742.02	1616546.41	New York State Plane East (ft) NAD 83	8/29/09 10:56	Grab	SRC-CU005-SI000010-000000	ENV	0	0	in
207	RLC-CU005	SRN-CU005-010	Second Inventory	SRC-CU005-SI000010	Sediment Residual Core Location	733742.02	1616546.41	New York State Plane East (ft) NAD 83	8/29/09 10:56	Grab	SRC-CU005-SI000010-000000	ENV	0	0	in
208	RLC-CU005	SRN-CU005-010	Second Inventory	SRC-CU005-SI000010	Sediment Residual Core Location	733742.02	1616546.41	New York State Plane East (ft) NAD 83	8/29/09 10:56	Grab	SRC-CU005-SI000010-000000	ENV	0	0	in
209	RLC-CU005	SRN-CU005-010	Second Inventory	SRC-CU005-SI000010	Sediment Residual Core Location	733742.02	1616546.41	New York State Plane East (ft) NAD 83	8/29/09 10:56	Grab	SRC-CU005-SI000010-000000	ENV	0	0	in
210	RLC-CU005	SRN-CU005-010	Second Inventory	SRC-CU005-SI000010	Sediment Residual Core Location	733742.02	1616546.41	New York State Plane East (ft) NAD 83	8/29/09 10:56	Grab	SRC-CU005-SI000010-000000	ENV	0	0	in
211	RLC-CU005	SRN-CU005-011	First Residual	SRC-CU005-FR000011	Sediment Residual Core Location	733822.3	1616548.5	New York State Plane East (ft) NAD 83	9/14/09 14:23	Core	SRC-CU005-FR000011-000006	ENV	0	6	in
212	RLC-CU005	SRN-CU005-011	First Residual	SRC-CU005-FR000011	Sediment Residual Core Location	733822.3	1616548.5	New York State Plane East (ft) NAD 83	9/14/09 14:23	Core	SRC-CU005-FR000011-000006	ENV	0	6	in
213	RLC-CU005	SRN-CU005-011	First Residual	SRC-CU005-FR000011	Sediment Residual Core Location	733822.3	1616548.5	New York State Plane East (ft) NAD 83	9/14/09 14:23	Core	SRC-CU005-FR000011-000006	ENV	0	6	in
214	RLC-CU005	SRN-CU005-011	First Residual	SRC-CU005-FR000011	Sediment Residual Core Location	733822.3	1616548.5	New York State Plane East (ft) NAD 83	9/14/09 14:23	Core	SRC-CU005-FR000011-000006	ENV	0	6	in
215	RLC-CU005	SRN-CU005-011	First Residual	SRC-CU005-FR000011	Sediment Residual Core Location	733822.3	1616548.5	New York State Plane East (ft) NAD 83	9/14/09 14:23	Core	SRC-CU005-FR000011-000006	ENV	0	6	in
216	RLC-CU005	SRN-CU005-011	First Residual	SRC-CU005-FR000011	Sediment Residual Core Location	733822.3	1616548.5	New York State Plane East (ft) NAD 83	9/14/09 14:23	Core	SRC-CU005-FR000011-000006	ENV	0	6	in
217	RLC-CU005	SRN-CU005-011	First Residual	SRC-CU005-FR000011	Sediment Residual Core Location	733822.3	1616548.5	New York State Plane East (ft) NAD 83	9/14/09 14:23	Core	SRC-CU005-FR000011-000006	ENV	0	6	in
218	RLC-CU005	SRN-CU005-011	First Residual	SRC-CU005-FR000011	Sediment Residual Core Location	733822.3	1616548.5	New York State Plane East (ft) NAD 83	9/14/09 14:23	Core	SRC-CU005-FR000011-000006	ENV	0	6	in
219	RLC-CU005	SRN-CU005-011	First Residual	SRC-CU005-FR000011	Sediment Residual Core Location	733822.3	1616548.5	New York State Plane East (ft) NAD 83	9/14/09 14:23	Core	SRC-CU005-FR000011-000006	ENV	0	6	in
220	RLC-CU005	SRN-CU005-011	First Residual	SRC-CU005-FR000011	Sediment Residual Core Location	733822.3	1616548.5	New York State Plane East (ft) NAD 83	9/14/09 14:23	Core	SRC-CU005-FR000011-000006	ENV	0	6	in
221	RLC-CU005	SRN-CU005-011	Inventory	SRC-CU005-FI000011	Sediment Residual Core Location	733820.4	1616545.35	New York State Plane East (ft) NAD 83	7/23/09 10:44	Core	SRC-CU005-FI000011-000006	ENV	0	6	in
222	RLC-CU005	SRN-CU005-011	Inventory	SRC-CU005-FI000011	Sediment Residual Core Location	733820.4	1616545.35	New York State Plane East (ft) NAD 83	7/23/09 10:44	Core	SRC-CU005-FI000011-000006	ENV	0	6	in
223	RLC-CU005	SRN-CU005-011	Inventory	SRC-CU005-FI000011	Sediment Residual Core Location	733820.4	1616545.35	New York State Plane East (ft) NAD 83	7/23/09 10:44	Core	SRC-CU005-FI000011-000006	ENV	0	6	in
224	RLC-CU005	SRN-CU005-011	Inventory	SRC-CU005-FI000011	Sediment Residual Core Location	733820.4	1616545.35	New York State Plane East (ft) NAD 83	7/23/09 10:44	Core	SRC-CU005-FI000011-000006	ENV	0	6	in
225	RLC-CU005	SRN-CU005-011	Inventory	SRC-CU005-FI000011	Sediment Residual Core Location	733820.4	1616545.35	New York State Plane East (ft) NAD 83	7/23/09 10:44	Core	SRC-CU005-FI000011-000006	ENV	0	6	in
226	RLC-CU005	SRN-CU005-011	Inventory	SRC-CU005-FI000011	Sediment Residual Core Location	733820.4	1616545.35	New York State Plane East (ft) NAD 83	7/23/09 10:44	Core	SRC-CU005-FI000011-000006	ENV	0	6	in
227	RLC-CU005	SRN-CU005-011	Inventory	SRC-CU005-FI000011	Sediment Residual Core Location	733820.4	1616545.35	New York State Plane East (ft) NAD 83	7/23/09 10:44	Core	SRC-CU005-FI000011-000006	ENV	0	6	in
228	RLC-CU005	SRN-CU005-011	Inventory	SRC-CU005-FI000011	Sediment Residual Core Location	733820.4	1616545.35	New York State Plane East (ft) NAD 83	7/23/09 10:44	Core	SRC-CU005-FI000011-000006	ENV	0	6	in
229	RLC-CU005	SRN-CU005-011	Inventory	SRC-CU005-FI000011	Sediment Residual Core Location	733820.4	1616545.35	New York State Plane East (ft) NAD 83	7/23/09 10:44	Core	SRC-CU005-FI000011-000006	ENV	0	6	in
230	RLC-CU005	SRN-CU005-011	Inventory	SRC-CU005-FI000011	Sediment Residual Core Location	733820.4	1616545.35	New York State Plane East (ft) NAD 83	7/23/09 10:44	Core	SRC-CU005-FI000011-000006	ENV	0	6	in
231	RLC-CU005	SRN-CU005-011	Inventory	SRC-CU005-FI000011	Sediment Residual Core Location	733820.4	1616545.35	New York State Plane East (ft) NAD 83	7/23/09 10:44	Core	SRC-CU005-FI000011-006012	ENV	6	12	in
232	RLC-CU005	SRN-CU005-011	Inventory	SRC-CU005-FI000011	Sediment Residual Core Location	733820.4	1616545.35	New York State Plane East (ft) NAD 83	7/23/09 10:44	Core	SRC-CU005-FI000011-006012	ENV	6	12	in
233	RLC-CU005	SRN-CU005-011	Inventory	SRC-CU005-FI000011	Sediment Residual Core Location	733820.4	1616545.35	New York State Plane East (ft) NAD 83	7/23/09 10:44	Core	SRC-CU005-FI000011-006012	ENV	6	12	in
234	RLC-CU005	SRN-CU005-011	Inventory	SRC-CU005-FI000011	Sediment Residual Core Location	733820.4	1616545.35	New York State Plane East (ft) NAD 83	7/23/09 10:44	Core	SRC-CU005-FI000011-006012	ENV	6	12	in
235	RLC-CU005	SRN-CU005-011	Inventory	SRC-CU005-FI000011	Sediment Residual Core Location	733820.4	1616545.35	New York State Plane East (ft) NAD 83	7/23/09 10:44	Core	SRC-CU005-FI000011-006012	ENV	6	12	in
236	RLC-CU005	SRN-CU005-011	Inventory	SRC-CU005-FI000011	Sediment Residual Core Location	733820.4	1616545.35	New York State Plane East (ft) NAD 83	7/23/09 10:44	Core	SRC-CU005-FI000011-006012	ENV	6	12	in
237	RLC-CU005	SRN-CU005-011	Inventory	SRC-CU005-FI000011	Sediment Residual Core Location	733820.4	1616545.35	New York State Plane East (ft) NAD 83	7/23/09 10:44	Core	SRC-CU005-FI000011-006012	ENV	6	12	in
238	RLC-CU005	SRN-CU005-011	Inventory	SRC-CU005-FI000011	Sediment Residual Core Location	733820.4	1616545.35	New York State Plane East (ft) NAD 83	7/23/09 10:44	Core	SRC-CU005-FI000011-006012	ENV	6	12	in
239	RLC-CU005	SRN-CU005-011	Inventory	SRC-CU005-FI000011	Sediment Residual Core Location	733820.4	1616545.35	New York State Plane East (ft) NAD 83	7/23/09 10:44	Core	SRC-CU005-FI000011-006012	ENV	6	12	in
240	RLC-CU005	SRN-CU005-011	Inventory	SRC-CU005-FI000011	Sediment Residual Core Location	733820.4	1616545.35	New York State Plane East (ft) NAD 83	7/23/09 10:44	Core	SRC-CU005-FI000011-006012	ENV	6	12	in
241	RLC-CU005	SRN-CU005-011	Inventory	SRC-CU005-FI000011	Sediment Residual Core Location	733820.4	1616545.35	New York State Plane East (ft) NAD 83	7/23/09 10:44	Core	SRC-CU005-FI000011-012018	ENV	12	18	in
242	RLC-CU005	SRN-CU005-011	Inventory	SRC-CU005-FI000011	Sediment Residual Core Location	733820.4	1616545.35	New York State Plane East (ft) NAD 83	7/23/09 10:44	Core	SRC-CU005-FI000011-012018	ENV	12	18	in
243	RLC-CU005	SRN-CU005-011	Inventory	SRC-CU005-FI000011	Sediment Residual Core Location	733820.4	1616545.35	New York State Plane East (ft) NAD 83	7/23/09 10:44	Core	SRC-CU005-FI000011-012018	ENV	12	18	in
244	RLC-CU005	SRN-CU005-011	Inventory	SRC-CU005-FI000011	Sediment Residual Core Location	733820.4	1616545.35	New York State Plane East (ft) NAD 83	7/23/09 10:44	Core	SRC-CU005-FI000011-012018	ENV	12	18	in
245	RLC-CU005	SRN-CU005-011	Inventory	SRC-CU005-FI000011	Sediment Residual Core Location	733820.4	1616545.35	New York State Plane East (ft) NAD 83	7/23/09 10:44	Core	SRC-CU005-FI000011-012018	ENV	12	18	in
246	RLC-CU005	SRN-CU005-011	Inventory	SRC-CU005-FI000011	Sediment Residual Core Location	733820.4	1616545.35	New York State Plane East (ft) NAD 83	7/23/09 10:44	Core	SRC-CU005-FI000011-012018	ENV	12	18	in
247	RLC-CU005	SRN-CU005-011	Inventory	SRC-CU005-FI000011	Sediment Residual Core Location	733820.4	1616545.35	New York State Plane East (ft) NAD 83	7/23/09 10:44	Core	SRC-CU005-FI000011-012018	ENV	12	18	in
248	RLC-CU005	SRN-CU005-011	Inventory	SRC-CU005-FI000011	Sediment Residual Core Location	733820.4	1616545.35	New York State Plane East (ft) NAD 83	7/23/09 10:44	Core	SRC-CU005-FI000011-012018	ENV	12	18	in
249	RLC-CU005	SRN-CU005-011	Inventory	SRC-CU005-FI000011	Sediment Residual Core Location	733820.4	1616545.35	New York State Plane East (ft) NAD 83	7/23/09 10:44	Core	SRC-CU005-FI000011-012018	ENV	12	18	in
250	RLC-CU005	SRN-CU005-011	Inventory	SRC-CU005-FI000011	Sediment Residual Core Location	733820.4	1616545.35	New York State Plane East (ft) NAD 83	7/23/09 10:44	Core	SRC-CU005-FI000011-012018	ENV	12	18	in
251	RLC-CU005	SRN-CU005-011	Inventory	SRC-CU005-FI000011	Sediment Residual Core Location	733820.4	1616545.35	New York State Plane East (ft) NAD 83	7/23/09 10:44	Core	SRC-CU005-FI000011-018020	ENV	18	20	in
252	RLC-CU005	SRN-CU005-011	Inventory	SRC-CU005-FI000011	Sediment Residual Core Location	733820.4	1616545.35	New York State Plane East (ft) NAD 83	7/23/09 10:44	Core	SRC-CU005-FI000011-018020	ENV	18	20	in
253	RLC-CU005	SRN-CU005-011	Inventory	SRC-CU005-FI000011	Sediment Residual Core Location	733820.4	1616545.35	New York State Plane East (ft) NAD 83	7/23/09 10:44	Core	SRC-CU005-FI000011-018020	ENV	18	20	in
254	RLC-CU005	SRN-CU005-011	Inventory	SRC-CU005-FI000011	Sediment Residual Core Location	733820.4	1616545.35	New York State Plane East (ft) NAD 83	7/23/09 10:44	Core	SRC-CU005-FI000011-018020	ENV	18	20	in
255	RLC-CU005	SRN-CU005-011	Inventory	SRC-CU005-FI000011	Sediment Residual Core Location	733820.4	1616545.35	New York State Plane East (ft) NAD 83	7/23/09 10:44	Core	SRC-CU005-FI000011-018020	ENV	18	20	in
256	RLC-CU005	SRN-CU005-011	Inventory	SRC-CU005-FI000011	Sediment Residual Core Location	733820.4	1616545.35	New York State Plane East (ft) NAD 83	7/23/09 10:44	Core	SRC-CU005-FI000011-018020	ENV	18	20	in
257	RLC-CU005	SRN-CU005-011	Inventory	SRC-CU005-FI000011	Sediment Residual Core Location	733820.4	1616545.35	New York State Plane East (ft) NAD 83	7/23/09 10:44	Core	SRC-CU005-FI000011-018020	ENV	18	20	in
258	RLC-CU005	SRN-CU005-011	Inventory	SRC-CU005-FI000011	Sediment Residual Core Location	733820.4	1616545.35	New York State Plane East (ft) NAD 83	7/23/09 10:44	Core	SRC-CU005-FI000011-018020	ENV	18	20	in
259	RLC-CU005	SRN-CU005-011	Inventory	SRC-CU005-FI000011	Sediment Residual Core Location	733820.4	1616545.35	New York State Plane East (ft) NAD 83	7/23/09 10:44	Core	SRC-CU005-FI000011-018020	ENV	18	20	in
260	RLC-CU005	SRN-CU005-011	Inventory	SRC-CU005-FI000011	Sediment Residual Core Location	733820.4	1616545.35	New York State Plane East (ft) NAD 83	7/23/09 10:44	Core	SRC-CU005-FI000011-018020	ENV	18	20	in

CU-05 Residuals Core Data
(All Dredging Passes)

Row ID	sample_name	dup_parent_sample_name	analyte_name	cas_rn	Lab_Reported_Result	Verified_Result	result_unit	Lab_Reported_MDL	Verified_MDL	Lab_Reported_RL	Verified_RL	limit_unit	Lab_Reported_Qualifier	Verified_Qualifier	Detected	Reportable
196	SRC-CU005-FI000010-000004	NULL	AROCLOR 1254	11097-69-1	NULL	NULL	mg/kg	0.14	0.14	0.35	0.35	mg/kg	U	U	0	1
197	SRC-CU005-FI000010-000004	NULL	AROCLOR 1260	11096-82-5	NULL	NULL	mg/kg	0.14	0.14	0.35	0.35	mg/kg	U	U	0	1
198	SRC-CU005-FI000010-000004	NULL	Moisture Content	WC002	16	16	%	0.019	0.019	0.019	0.019	%	NULL	NULL	1	1
199	SRC-CU005-FI000010-000004	NULL	Total PCBs	1336-36-3	7.9	7.9	mg/kg	0.14	0.14	0.35	0.35	mg/kg	NULL	J	1	1
200	SRC-CU005-FI000010-000004	NULL	Tri+ PCBs	TRI_PLUS_PCB	5.4817	5.4817	mg/kg	0.14	0.14	0.14	0.14	mg/kg	NULL	NULL	1	1
201	SRC-CU005-SI000010-000000	NULL	AROCLOR 1016	12674-11-2	NULL	NULL	mg/kg	0.048	0.048	0.12	0.12	mg/kg	U	U	0	1
202	SRC-CU005-SI000010-000000	NULL	AROCLOR 1221	11104-28-2	3.6	3.6	mg/kg	0.048	0.048	0.12	0.12	mg/kg	NULL	NULL	1	1
203	SRC-CU005-SI000010-000000	NULL	AROCLOR 1232	11141-16-5	NULL	NULL	mg/kg	0.048	0.048	0.12	0.12	mg/kg	U	U	0	1
204	SRC-CU005-SI000010-000000	NULL	AROCLOR 1242	53469-21-9	4.6	4.6	mg/kg	0.048	0.048	0.12	0.12	mg/kg	NULL	NULL	1	1
205	SRC-CU005-SI000010-000000	NULL	AROCLOR 1248	12672-29-6	NULL	NULL	mg/kg	0.048	0.048	0.12	0.12	mg/kg	U	U	0	1
206	SRC-CU005-SI000010-000000	NULL	AROCLOR 1254	11097-69-1	0.65	0.65	mg/kg	0.048	0.048	0.12	0.12	mg/kg	NULL	NULL	1	1
207	SRC-CU005-SI000010-000000	NULL	AROCLOR 1260	11096-82-5	NULL	NULL	mg/kg	0.048	0.048	0.12	0.12	mg/kg	U	U	0	1
208	SRC-CU005-SI000010-000000	NULL	Moisture Content	WC002	16	16	%	0.019	0.019	0.019	0.019	%	NULL	NULL	1	1
209	SRC-CU005-SI000010-000000	NULL	Total PCBs	1336-36-3	8.85	8.85	mg/kg	0.048	0.048	0.12	0.12	mg/kg	NULL	NULL	1	1
210	SRC-CU005-SI000010-000000	NULL	Tri+ PCBs	TRI_PLUS_PCB	5.2815	5.2815	mg/kg	0.048	0.048	0.048	0.048	mg/kg	NULL	NULL	1	1
211	SRC-CU005-FR000011-000006	NULL	AROCLOR 1016	12674-11-2	NULL	NULL	mg/kg	0.38	0.38	0.91	0.91	mg/kg	U	U	0	1
212	SRC-CU005-FR000011-000006	NULL	AROCLOR 1221	11104-28-2	20	20	mg/kg	0.38	0.38	0.91	0.91	mg/kg	NULL	NULL	1	1
213	SRC-CU005-FR000011-000006	NULL	AROCLOR 1232	11141-16-5	NULL	NULL	mg/kg	0.38	0.38	0.91	0.91	mg/kg	U	U	0	1
214	SRC-CU005-FR000011-000006	NULL	AROCLOR 1242	53469-21-9	16	16	mg/kg	0.38	0.38	0.91	0.91	mg/kg	NULL	NULL	1	1
215	SRC-CU005-FR000011-000006	NULL	AROCLOR 1248	12672-29-6	NULL	NULL	mg/kg	0.38	0.38	0.91	0.91	mg/kg	U	U	0	1
216	SRC-CU005-FR000011-000006	NULL	AROCLOR 1254	11097-69-1	NULL	NULL	mg/kg	0.38	0.38	0.91	0.91	mg/kg	U	U	0	1
217	SRC-CU005-FR000011-000006	NULL	AROCLOR 1260	11096-82-5	NULL	NULL	mg/kg	0.38	0.38	0.91	0.91	mg/kg	U	U	0	1
218	SRC-CU005-FR000011-000006	NULL	Moisture Content	WC002	14	14	%	0.02	0.02	0.02	0.02	%	NULL	NULL	1	1
219	SRC-CU005-FR000011-000006	NULL	Total PCBs	1336-36-3	36	36	mg/kg	0.38	0.38	3.6	3.6	mg/kg	NULL	J	1	1
220	SRC-CU005-FR000011-000006	NULL	Tri+ PCBs	TRI_PLUS_PCB	17.5329	17.5329	mg/kg	0.38	0.38	0.38	0.38	mg/kg	NULL	NULL	1	1
221	SRC-CU005-FI000011-000006	NULL	AROCLOR 1016	12674-11-2	NULL	NULL	mg/kg	0.2	0.2	0.48	0.48	mg/kg	U	U	0	1
222	SRC-CU005-FI000011-000006	NULL	AROCLOR 1221	11104-28-2	4.3	4.3	mg/kg	0.2	0.2	0.48	0.48	mg/kg	NULL	NULL	1	1
223	SRC-CU005-FI000011-000006	NULL	AROCLOR 1232	11141-16-5	NULL	NULL	mg/kg	0.2	0.2	0.48	0.48	mg/kg	U	U	0	1
224	SRC-CU005-FI000011-000006	NULL	AROCLOR 1242	53469-21-9	8.4	8.4	mg/kg	0.2	0.2	0.48	0.48	mg/kg	NULL	NULL	1	1
225	SRC-CU005-FI000011-000006	NULL	AROCLOR 1248	12672-29-6	NULL	NULL	mg/kg	0.2	0.2	0.48	0.48	mg/kg	U	U	0	1
226	SRC-CU005-FI000011-000006	NULL	AROCLOR 1254	11097-69-1	NULL	NULL	mg/kg	0.2	0.2	0.48	0.48	mg/kg	U	U	0	1
227	SRC-CU005-FI000011-000006	NULL	AROCLOR 1260	11096-82-5	NULL	NULL	mg/kg	0.2	0.2	0.48	0.48	mg/kg	U	U	0	1
228	SRC-CU005-FI000011-000006	NULL	Moisture Content	WC002	38	38	%	0.019	0.019	0.019	0.019	%	NULL	NULL	1	1
229	SRC-CU005-FI000011-000006	NULL	Total PCBs	1336-36-3	12.7	12.7	mg/kg	0.2	0.2	0.48	0.48	mg/kg	NULL	J	1	1
230	SRC-CU005-FI000011-000006	NULL	Tri+ PCBs	TRI_PLUS_PCB	8.337	8.337	mg/kg	0.2	0.2	0.2	0.2	mg/kg	NULL	NULL	1	1
231	SRC-CU005-FI000011-006012	NULL	AROCLOR 1016	12674-11-2	NULL	NULL	mg/kg	0.75	0.75	1.8	1.8	mg/kg	U	U	0	1
232	SRC-CU005-FI000011-006012	NULL	AROCLOR 1221	11104-28-2	20	20	mg/kg	0.75	0.75	1.8	1.8	mg/kg	NULL	NULL	1	1
233	SRC-CU005-FI000011-006012	NULL	AROCLOR 1232	11141-16-5	NULL	NULL	mg/kg	0.75	0.75	1.8	1.8	mg/kg	U	U	0	1
234	SRC-CU005-FI000011-006012	NULL	AROCLOR 1242	53469-21-9	26	26	mg/kg	0.75	0.75	1.8	1.8	mg/kg	NULL	NULL	1	1
235	SRC-CU005-FI000011-006012	NULL	AROCLOR 1248	12672-29-6	NULL	NULL	mg/kg	0.75	0.75	1.8	1.8	mg/kg	U	U	0	1
236	SRC-CU005-FI000011-006012	NULL	AROCLOR 1254	11097-69-1	NULL	NULL	mg/kg	0.75	0.75	1.8	1.8	mg/kg	U	U	0	1
237	SRC-CU005-FI000011-006012	NULL	AROCLOR 1260	11096-82-5	NULL	NULL	mg/kg	0.75	0.75	1.8	1.8	mg/kg	U	U	0	1
238	SRC-CU005-FI000011-006012	NULL	Moisture Content	WC002	20	20	%	0.02	0.02	0.02	0.02	%	NULL	NULL	1	1
239	SRC-CU005-FI000011-006012	NULL	Total PCBs	1336-36-3	46	46	mg/kg	0.75	0.75	1.8	1.8	mg/kg	NULL	NULL	1	1
240	SRC-CU005-FI000011-006012	NULL	Tri+ PCBs	TRI_PLUS_PCB	26.80125	26.80125	mg/kg	0.75	0.75	0.75	0.75	mg/kg	NULL	NULL	1	1
241	SRC-CU005-FI000011-012018	NULL	AROCLOR 1016	12674-11-2	NULL	NULL	mg/kg	0.83	0.83	2	2	mg/kg	U	U	0	1
242	SRC-CU005-FI000011-012018	NULL	AROCLOR 1221	11104-28-2	48	48	mg/kg	0.83	0.83	2	2	mg/kg	NULL	NULL	1	1
243	SRC-CU005-FI000011-012018	NULL	AROCLOR 1232	11141-16-5	NULL	NULL	mg/kg	0.83	0.83	2	2	mg/kg	U	U	0	1
244	SRC-CU005-FI000011-012018	NULL	AROCLOR 1242	53469-21-9	22	22	mg/kg	0.83	0.83	2	2	mg/kg	NULL	NULL	1	1
245	SRC-CU005-FI000011-012018	NULL	AROCLOR 1248	12672-29-6	NULL	NULL	mg/kg	0.83	0.83	2	2	mg/kg	U	U	0	1
246	SRC-CU005-FI000011-012018	NULL	AROCLOR 1254	11097-69-1	NULL	NULL	mg/kg	0.83	0.83	2	2	mg/kg	U	U	0	1
247	SRC-CU005-FI000011-012018	NULL	AROCLOR 1260	11096-82-5	NULL	NULL	mg/kg	0.83	0.83	2	2	mg/kg	U	U	0	1
248	SRC-CU005-FI000011-012018	NULL	Moisture Content	WC002	33	33	%	0.019	0.019	0.019	0.019	%	NULL	NULL	1	1
249	SRC-CU005-FI000011-012018	NULL	Total PCBs	1336-36-3	70	70	mg/kg	0.83	0.83	2	2	mg/kg	NULL	NULL	1	1
250	SRC-CU005-FI000011-012018	NULL	Tri+ PCBs	TRI_PLUS_PCB	27.11765	27.11765	mg/kg	0.83	0.83	0.83	0.83	mg/kg	NULL	NULL	1	1
251	SRC-CU005-FI000011-018020	NULL	AROCLOR 1016	12674-11-2	NULL	NULL	mg/kg	2.6	2.6	6.3	6.3	mg/kg	U	U	0	1
252	SRC-CU005-FI000011-018020	NULL	AROCLOR 1221	11104-28-2	160	160	mg/kg	2.6	2.6	6.3	6.3	mg/kg	NULL	NULL	1	1
253	SRC-CU005-FI000011-018020	NULL	AROCLOR 1232	11141-16-5	NULL	NULL	mg/kg	2.6	2.6	6.3	6.3	mg/kg	U	U	0	1
254	SRC-CU005-FI000011-018020	NULL	AROCLOR 1242	53469-21-9	37	37	mg/kg	2.6	2.6	6.3	6.3	mg/kg	NULL	NULL	1	1
255	SRC-CU005-FI000011-018020	NULL	AROCLOR 1248	12672-29-6	NULL	NULL	mg/kg	2.6	2.6	6.3	6.3	mg/kg	U	U	0	1
256	SRC-CU005-FI000011-018020	NULL	AROCLOR 1254	11097-69-1	NULL	NULL	mg/kg	2.6	2.6	6.3	6.3	mg/kg	U	U	0	1
257	SRC-CU005-FI000011-018020	NULL	AROCLOR 1260	11096-82-5	NULL	NULL	mg/kg	2.6	2.6	6.3	6.3	mg/kg	U	U	0	1
258	SRC-CU005-FI000011-018020	NULL	Moisture Content	WC002	69	69	%	0.019	0.019	0.019	0.019	%	NULL	NULL	1	1
259	SRC-CU005-FI000011-018020	NULL	Total PCBs	1336-36-3	197	197	mg/kg	2.6	2.6	6.3	6.3	mg/kg	NULL	NULL	1	1
260	SRC-CU005-FI000011-018020	NULL	Tri+ PCBs	TRI_PLUS_PCB	57.253	57.253	mg/kg	2.6	2.6	2.6	2.6	mg/kg	NULL	NULL	1	1

Row ID	cu_id	node_id	dredge_pass	core_id	location_type	x_coord	y_coord	coord_system	sample_dt	collection_method	sample_name	sample_type	start_depth	end_depth	depth_unit
261	RLC-CU005	SRN-CU005-011	Second Inventory	SRC-CU005-SI000011	Sediment Residual Core Location	733823.1	1616552.54	New York State Plane East (ft) NAD 83	8/29/09 11:15	Core	SRC-CU005-SI000011-000006	ENV	0	6	in
262	RLC-CU005	SRN-CU005-011	Second Inventory	SRC-CU005-SI000011	Sediment Residual Core Location	733823.1	1616552.54	New York State Plane East (ft) NAD 83	8/29/09 11:15	Core	SRC-CU005-SI000011-000006	ENV	0	6	in
263	RLC-CU005	SRN-CU005-011	Second Inventory	SRC-CU005-SI000011	Sediment Residual Core Location	733823.1	1616552.54	New York State Plane East (ft) NAD 83	8/29/09 11:15	Core	SRC-CU005-SI000011-000006	ENV	0	6	in
264	RLC-CU005	SRN-CU005-011	Second Inventory	SRC-CU005-SI000011	Sediment Residual Core Location	733823.1	1616552.54	New York State Plane East (ft) NAD 83	8/29/09 11:15	Core	SRC-CU005-SI000011-000006	ENV	0	6	in
265	RLC-CU005	SRN-CU005-011	Second Inventory	SRC-CU005-SI000011	Sediment Residual Core Location	733823.1	1616552.54	New York State Plane East (ft) NAD 83	8/29/09 11:15	Core	SRC-CU005-SI000011-000006	ENV	0	6	in
266	RLC-CU005	SRN-CU005-011	Second Inventory	SRC-CU005-SI000011	Sediment Residual Core Location	733823.1	1616552.54	New York State Plane East (ft) NAD 83	8/29/09 11:15	Core	SRC-CU005-SI000011-000006	ENV	0	6	in
267	RLC-CU005	SRN-CU005-011	Second Inventory	SRC-CU005-SI000011	Sediment Residual Core Location	733823.1	1616552.54	New York State Plane East (ft) NAD 83	8/29/09 11:15	Core	SRC-CU005-SI000011-000006	ENV	0	6	in
268	RLC-CU005	SRN-CU005-011	Second Inventory	SRC-CU005-SI000011	Sediment Residual Core Location	733823.1	1616552.54	New York State Plane East (ft) NAD 83	8/29/09 11:15	Core	SRC-CU005-SI000011-000006	ENV	0	6	in
269	RLC-CU005	SRN-CU005-011	Second Inventory	SRC-CU005-SI000011	Sediment Residual Core Location	733823.1	1616552.54	New York State Plane East (ft) NAD 83	8/29/09 11:15	Core	SRC-CU005-SI000011-000006	ENV	0	6	in
270	RLC-CU005	SRN-CU005-011	Second Inventory	SRC-CU005-SI000011	Sediment Residual Core Location	733823.1	1616552.54	New York State Plane East (ft) NAD 83	8/29/09 11:15	Core	SRC-CU005-SI000011-000006	ENV	0	6	in
271	RLC-CU005	SRN-CU005-011	Second Inventory	SRC-CU005-SI000011	Sediment Residual Core Location	733823.1	1616552.54	New York State Plane East (ft) NAD 83	8/29/09 11:15	Core	SRC-CU005-SI000011-006012	ENV	6	12	in
272	RLC-CU005	SRN-CU005-011	Second Inventory	SRC-CU005-SI000011	Sediment Residual Core Location	733823.1	1616552.54	New York State Plane East (ft) NAD 83	8/29/09 11:15	Core	SRC-CU005-SI000011-006012	ENV	6	12	in
273	RLC-CU005	SRN-CU005-011	Second Inventory	SRC-CU005-SI000011	Sediment Residual Core Location	733823.1	1616552.54	New York State Plane East (ft) NAD 83	8/29/09 11:15	Core	SRC-CU005-SI000011-006012	ENV	6	12	in
274	RLC-CU005	SRN-CU005-011	Second Inventory	SRC-CU005-SI000011	Sediment Residual Core Location	733823.1	1616552.54	New York State Plane East (ft) NAD 83	8/29/09 11:15	Core	SRC-CU005-SI000011-006012	ENV	6	12	in
275	RLC-CU005	SRN-CU005-011	Second Inventory	SRC-CU005-SI000011	Sediment Residual Core Location	733823.1	1616552.54	New York State Plane East (ft) NAD 83	8/29/09 11:15	Core	SRC-CU005-SI000011-006012	ENV	6	12	in
276	RLC-CU005	SRN-CU005-011	Second Inventory	SRC-CU005-SI000011	Sediment Residual Core Location	733823.1	1616552.54	New York State Plane East (ft) NAD 83	8/29/09 11:15	Core	SRC-CU005-SI000011-006012	ENV	6	12	in
277	RLC-CU005	SRN-CU005-011	Second Inventory	SRC-CU005-SI000011	Sediment Residual Core Location	733823.1	1616552.54	New York State Plane East (ft) NAD 83	8/29/09 11:15	Core	SRC-CU005-SI000011-006012	ENV	6	12	in
278	RLC-CU005	SRN-CU005-011	Second Inventory	SRC-CU005-SI000011	Sediment Residual Core Location	733823.1	1616552.54	New York State Plane East (ft) NAD 83	8/29/09 11:15	Core	SRC-CU005-SI000011-006012	ENV	6	12	in
279	RLC-CU005	SRN-CU005-011	Second Inventory	SRC-CU005-SI000011	Sediment Residual Core Location	733823.1	1616552.54	New York State Plane East (ft) NAD 83	8/29/09 11:15	Core	SRC-CU005-SI000011-006012	ENV	6	12	in
280	RLC-CU005	SRN-CU005-011	Second Inventory	SRC-CU005-SI000011	Sediment Residual Core Location	733823.1	1616552.54	New York State Plane East (ft) NAD 83	8/29/09 11:15	Core	SRC-CU005-SI000011-006012	ENV	6	12	in
281	RLC-CU005	SRN-CU005-011	Second Inventory	SRC-CU005-SI000011	Sediment Residual Core Location	733823.1	1616552.54	New York State Plane East (ft) NAD 83	8/29/09 11:15	Core	SRC-CU005-SI000011-012018	ENV	12	18	in
282	RLC-CU005	SRN-CU005-011	Second Inventory	SRC-CU005-SI000011	Sediment Residual Core Location	733823.1	1616552.54	New York State Plane East (ft) NAD 83	8/29/09 11:15	Core	SRC-CU005-SI000011-012018	ENV	12	18	in
283	RLC-CU005	SRN-CU005-011	Second Inventory	SRC-CU005-SI000011	Sediment Residual Core Location	733823.1	1616552.54	New York State Plane East (ft) NAD 83	8/29/09 11:15	Core	SRC-CU005-SI000011-012018	ENV	12	18	in
284	RLC-CU005	SRN-CU005-011	Second Inventory	SRC-CU005-SI000011	Sediment Residual Core Location	733823.1	1616552.54	New York State Plane East (ft) NAD 83	8/29/09 11:15	Core	SRC-CU005-SI000011-012018	ENV	12	18	in
285	RLC-CU005	SRN-CU005-011	Second Inventory	SRC-CU005-SI000011	Sediment Residual Core Location	733823.1	1616552.54	New York State Plane East (ft) NAD 83	8/29/09 11:15	Core	SRC-CU005-SI000011-012018	ENV	12	18	in
286	RLC-CU005	SRN-CU005-011	Second Inventory	SRC-CU005-SI000011	Sediment Residual Core Location	733823.1	1616552.54	New York State Plane East (ft) NAD 83	8/29/09 11:15	Core	SRC-CU005-SI000011-012018	ENV	12	18	in
287	RLC-CU005	SRN-CU005-011	Second Inventory	SRC-CU005-SI000011	Sediment Residual Core Location	733823.1	1616552.54	New York State Plane East (ft) NAD 83	8/29/09 11:15	Core	SRC-CU005-SI000011-012018	ENV	12	18	in
288	RLC-CU005	SRN-CU005-011	Second Inventory	SRC-CU005-SI000011	Sediment Residual Core Location	733823.1	1616552.54	New York State Plane East (ft) NAD 83	8/29/09 11:15	Core	SRC-CU005-SI000011-012018	ENV	12	18	in
289	RLC-CU005	SRN-CU005-011	Second Inventory	SRC-CU005-SI000011	Sediment Residual Core Location	733823.1	1616552.54	New York State Plane East (ft) NAD 83	8/29/09 11:15	Core	SRC-CU005-SI000011-012018	ENV	12	18	in
290	RLC-CU005	SRN-CU005-011	Second Inventory	SRC-CU005-SI000011	Sediment Residual Core Location	733823.1	1616552.54	New York State Plane East (ft) NAD 83	8/29/09 11:15	Core	SRC-CU005-SI000011-012018	ENV	12	18	in
291	RLC-CU005	SRN-CU005-011	Second Inventory	SRC-CU005-SI000011	Sediment Residual Core Location	733823.1	1616552.54	New York State Plane East (ft) NAD 83	8/29/09 11:15	Core	SRC-CU005-SI000011-018024	ENV	18	24	in
292	RLC-CU005	SRN-CU005-011	Second Inventory	SRC-CU005-SI000011	Sediment Residual Core Location	733823.1	1616552.54	New York State Plane East (ft) NAD 83	8/29/09 11:15	Core	SRC-CU005-SI000011-018024	ENV	18	24	in
293	RLC-CU005	SRN-CU005-011	Second Inventory	SRC-CU005-SI000011	Sediment Residual Core Location	733823.1	1616552.54	New York State Plane East (ft) NAD 83	8/29/09 11:15	Core	SRC-CU005-SI000011-018024	ENV	18	24	in
294	RLC-CU005	SRN-CU005-011	Second Inventory	SRC-CU005-SI000011	Sediment Residual Core Location	733823.1	1616552.54	New York State Plane East (ft) NAD 83	8/29/09 11:15	Core	SRC-CU005-SI000011-018024	ENV	18	24	in
295	RLC-CU005	SRN-CU005-011	Second Inventory	SRC-CU005-SI000011	Sediment Residual Core Location	733823.1	1616552.54	New York State Plane East (ft) NAD 83	8/29/09 11:15	Core	SRC-CU005-SI000011-018024	ENV	18	24	in
296	RLC-CU005	SRN-CU005-011	Second Inventory	SRC-CU005-SI000011	Sediment Residual Core Location	733823.1	1616552.54	New York State Plane East (ft) NAD 83	8/29/09 11:15	Core	SRC-CU005-SI000011-018024	ENV	18	24	in
297	RLC-CU005	SRN-CU005-011	Second Inventory	SRC-CU005-SI000011	Sediment Residual Core Location	733823.1	1616552.54	New York State Plane East (ft) NAD 83	8/29/09 11:15	Core	SRC-CU005-SI000011-018024	ENV	18	24	in
298	RLC-CU005	SRN-CU005-011	Second Inventory	SRC-CU005-SI000011	Sediment Residual Core Location	733823.1	1616552.54	New York State Plane East (ft) NAD 83	8/29/09 11:15	Core	SRC-CU005-SI000011-018024	ENV	18	24	in
299	RLC-CU005	SRN-CU005-011	Second Inventory	SRC-CU005-SI000011	Sediment Residual Core Location	733823.1	1616552.54	New York State Plane East (ft) NAD 83	8/29/09 11:15	Core	SRC-CU005-SI000011-018024	ENV	18	24	in
300	RLC-CU005	SRN-CU005-011	Second Inventory	SRC-CU005-SI000011	Sediment Residual Core Location	733823.1	1616552.54	New York State Plane East (ft) NAD 83	8/29/09 11:15	Core	SRC-CU005-SI000011-018024	ENV	18	24	in
301	RLC-CU005	SRN-CU005-012	Inventory	SRC-CU005-FI000012	Sediment Residual Core Location	733904.82	1616548.79	New York State Plane East (ft) NAD 83	7/23/09 11:27	Core	SRC-CU005-FI000012-000006	ENV	0	6	in
302	RLC-CU005	SRN-CU005-012	Inventory	SRC-CU005-FI000012	Sediment Residual Core Location	733904.82	1616548.79	New York State Plane East (ft) NAD 83	7/23/09 11:27	Core	SRC-CU005-FI000012-000006	ENV	0	6	in
303	RLC-CU005	SRN-CU005-012	Inventory	SRC-CU005-FI000012	Sediment Residual Core Location	733904.82	1616548.79	New York State Plane East (ft) NAD 83	7/23/09 11:27	Core	SRC-CU005-FI000012-000006	ENV	0	6	in
304	RLC-CU005	SRN-CU005-012	Inventory	SRC-CU005-FI000012	Sediment Residual Core Location	733904.82	1616548.79	New York State Plane East (ft) NAD 83	7/23/09 11:27	Core	SRC-CU005-FI000012-000006	ENV	0	6	in
305	RLC-CU005	SRN-CU005-012	Inventory	SRC-CU005-FI000012	Sediment Residual Core Location	733904.82	1616548.79	New York State Plane East (ft) NAD 83	7/23/09 11:27	Core	SRC-CU005-FI000012-000006	ENV	0	6	in
306	RLC-CU005	SRN-CU005-012	Inventory	SRC-CU005-FI000012	Sediment Residual Core Location	733904.82	1616548.79	New York State Plane East (ft) NAD 83	7/23/09 11:27	Core	SRC-CU005-FI000012-000006	ENV	0	6	in
307	RLC-CU005	SRN-CU005-012	Inventory	SRC-CU005-FI000012	Sediment Residual Core Location	733904.82	1616548.79	New York State Plane East (ft) NAD 83	7/23/09 11:27	Core	SRC-CU005-FI000012-000006	ENV	0	6	in
308	RLC-CU005	SRN-CU005-012	Inventory	SRC-CU005-FI000012	Sediment Residual Core Location	733904.82	1616548.79	New York State Plane East (ft) NAD 83	7/23/09 11:27	Core	SRC-CU005-FI000012-000006	ENV	0	6	in
309	RLC-CU005	SRN-CU005-012	Inventory	SRC-CU005-FI000012	Sediment Residual Core Location	733904.82	1616548.79	New York State Plane East (ft) NAD 83	7/23/09 11:27	Core	SRC-CU005-FI000012-000006	ENV	0	6	in
310	RLC-CU005	SRN-CU005-012	Inventory	SRC-CU005-FI000012	Sediment Residual Core Location	733904.82	1616548.79	New York State Plane East (ft) NAD 83	7/23/09 11:27	Core	SRC-CU005-FI000012-000006	ENV	0	6	in
311	RLC-CU005	SRN-CU005-012	Inventory	SRC-CU005-FI000012	Sediment Residual Core Location	733904.82	1616548.79	New York State Plane East (ft) NAD 83	7/23/09 11:27	Core	SRC-CU005-FI000012-006012	ENV	6	12	in
312	RLC-CU005	SRN-CU005-012	Inventory	SRC-CU005-FI000012	Sediment Residual Core Location	733904.82	1616548.79	New York State Plane East (ft) NAD 83	7/23/09 11:27	Core	SRC-CU005-FI000012-006012	ENV	6	12	in
313	RLC-CU005	SRN-CU005-012	Inventory	SRC-CU005-FI000012	Sediment Residual Core Location	733904.82	1616548.79	New York State Plane East (ft) NAD 83	7/23/09 11:27	Core	SRC-CU005-FI000012-006012	ENV	6	12	in
314	RLC-CU005	SRN-CU005-012	Inventory	SRC-CU005-FI000012	Sediment Residual Core Location	733904.82	1616548.79	New York State Plane East (ft) NAD 83	7/23/09 11:27	Core	SRC-CU005-FI000012-006012	ENV	6	12	in
315	RLC-CU005	SRN-CU005-012	Inventory	SRC-CU005-FI000012	Sediment Residual Core Location	733904.82	1616548.79	New York State Plane East (ft) NAD 83	7/23/09 11:27	Core	SRC-CU005-FI000012-006012	ENV	6	12	in
316	RLC-CU005	SRN-CU005-012	Inventory	SRC-CU005-FI000012	Sediment Residual Core Location	733904.82	1616548.79	New York State Plane East (ft) NAD 83	7/23/09 11:27	Core	SRC-CU005-FI000012-006012	ENV	6	12	in
317	RLC-CU005	SRN-CU005-012	Inventory	SRC-CU005-FI000012	Sediment Residual Core Location	733904.82	1616548.79	New York State Plane East (ft) NAD 83	7/23/09 11:27	Core	SRC-CU005-FI000012-006012	ENV	6	12	in
318	RLC-CU005	SRN-CU005-012	Inventory	SRC-CU005-FI000012	Sediment Residual Core Location	733904.82	1616548.79	New York State Plane East (ft) NAD 83	7/23/09 11:27	Core	SRC-CU005-FI000012-006012	ENV	6	12	in
319	RLC-CU005	SRN-CU005-012	Inventory	SRC-CU005-FI000012	Sediment Residual Core Location	733904.82	1616548.79	New York State Plane East (ft) NAD 83	7/23/09 11:27	Core	SRC-CU005-FI000012-006012	ENV	6	12	in
320	RLC-CU005	SRN-CU005-012	Inventory	SRC-CU005-FI000012	Sediment Residual Core Location	733904.82	1616548.79	New York State Plane East (ft) NAD 83	7/23/09 11:27	Core	SRC-CU005-FI000012-006012	ENV	6	12	in
321	RLC-CU005	SRN-CU005-012	Inventory	SRC-CU005-FI000012	Sediment Residual Core Location	733904.82	1616548.79	New York State Plane East (ft) NAD 83	7/23/09 11:27	Core	SRC-CU005-FI000012-012019	ENV	12	19	in
322	RLC-CU005	SRN-CU005-012	Inventory	SRC-CU005-FI000012	Sediment Residual Core Location	733904.82	1616548.79	New York State Plane East (ft) NAD 83	7/23/09 11:27	Core	SRC-CU005-FI000012-012019	ENV	12	19	in
323	RLC-CU005	SRN-CU005-012	Inventory	SRC-CU005-FI000012	Sediment Residual Core Location	733904.82	1616548.79	New York State Plane East (ft) NAD 83	7/23/09 11:27	Core	SRC-CU005-FI000012-012019	ENV	12	19	in
324	RLC-CU005	SRN-CU005-012	Inventory	SRC-CU005-FI000012	Sediment Residual Core Location	733904.82	1616548.79	New York State Plane East (ft) NAD 83	7/23/09 11:27	Core	SRC-CU005-FI000012-012019	ENV	12	19	in
325	RLC-CU005	SRN-CU005-012	Inventory	SRC-CU005-FI000012	Sediment Residual Core Location	733904.82	1616548.79	New York State Plane East (ft) NAD 83	7/23/09 11:27	Core	SRC-CU005-FI000012-012019	ENV	12	19	in

CU-05 Residuals Core Data
(All Dredging Passes)

Row ID	sample_name	dup_parent_sample_name	analyte_name	cas_rn	Lab_Reported_Result	Verified_Result	result_unit	Lab_Reported_MDL	Verified_MDL	Lab_Reported_RL	Verified_RL	limit_unit	Lab_Reported_Qualifier	Verified_Qualifier	Detected	Reportable
261	SRC-CU005-SI000011-000006	NULL	AROCLOR 1016	12674-11-2	NULL	NULL	mg/kg	0.62	0.62	1.5	1.5	mg/kg	U	U	0	1
262	SRC-CU005-SI000011-000006	NULL	AROCLOR 1221	11104-28-2	43	43	mg/kg	0.62	0.62	1.5	1.5	mg/kg	NULL	NULL	1	1
263	SRC-CU005-SI000011-000006	NULL	AROCLOR 1232	11141-16-5	NULL	NULL	mg/kg	0.62	0.62	1.5	1.5	mg/kg	U	U	0	1
264	SRC-CU005-SI000011-000006	NULL	AROCLOR 1242	53469-21-9	22	22	mg/kg	0.62	0.62	1.5	1.5	mg/kg	NULL	NULL	1	1
265	SRC-CU005-SI000011-000006	NULL	AROCLOR 1248	12672-29-6	NULL	NULL	mg/kg	0.62	0.62	1.5	1.5	mg/kg	U	U	0	1
266	SRC-CU005-SI000011-000006	NULL	AROCLOR 1254	11097-69-1	NULL	NULL	mg/kg	0.62	0.62	1.5	1.5	mg/kg	U	U	0	1
267	SRC-CU005-SI000011-000006	NULL	AROCLOR 1260	11096-82-5	NULL	NULL	mg/kg	0.62	0.62	1.5	1.5	mg/kg	U	U	0	1
268	SRC-CU005-SI000011-000006	NULL	Moisture Content	WC002	42	42	%	0.019	0.019	0.019	0.019	%	NULL	NULL	1	1
269	SRC-CU005-SI000011-000006	NULL	Total PCBs	1336-36-3	65	65	mg/kg	0.62	0.62	1.5	1.5	mg/kg	NULL	NULL	1	1
270	SRC-CU005-SI000011-000006	NULL	Tri+ PCBs	TRI_PLUS_PCB	26.3221	26.3221	mg/kg	0.62	0.62	0.62	0.62	mg/kg	NULL	NULL	1	1
271	SRC-CU005-SI000011-006012	NULL	AROCLOR 1016	12674-11-2	NULL	NULL	mg/kg	0.34	0.34	1.3	1.3	mg/kg	U	U	0	1
272	SRC-CU005-SI000011-006012	NULL	AROCLOR 1221	11104-28-2	33	33	mg/kg	0.34	0.34	1.3	1.3	mg/kg	NULL	NULL	1	1
273	SRC-CU005-SI000011-006012	NULL	AROCLOR 1232	11141-16-5	NULL	NULL	mg/kg	0.34	0.34	1.3	1.3	mg/kg	U	U	0	1
274	SRC-CU005-SI000011-006012	NULL	AROCLOR 1242	53469-21-9	18	18	mg/kg	0.34	0.34	1.3	1.3	mg/kg	NULL	NULL	1	1
275	SRC-CU005-SI000011-006012	NULL	AROCLOR 1248	12672-29-6	NULL	NULL	mg/kg	0.34	0.34	1.3	1.3	mg/kg	U	U	0	1
276	SRC-CU005-SI000011-006012	NULL	AROCLOR 1254	11097-69-1	0.8	0.8	mg/kg	0.34	0.34	1.3	1.3	mg/kg	J	J	1	1
277	SRC-CU005-SI000011-006012	NULL	AROCLOR 1260	11096-82-5	NULL	NULL	mg/kg	0.34	0.34	1.3	1.3	mg/kg	U	U	0	1
278	SRC-CU005-SI000011-006012	NULL	Moisture Content	WC002	24.3	24.3	%	0.1	0.1	1	1	%	NULL	NULL	1	1
279	SRC-CU005-SI000011-006012	NULL	Total PCBs	1336-36-3	52	52	mg/kg	0.34	0.34	5.3	5.3	mg/kg	NULL	NULL	1	1
280	SRC-CU005-SI000011-006012	NULL	Tri+ PCBs	TRI_PLUS_PCB	21.728	21.728	mg/kg	0.34	0.34	0.34	0.34	mg/kg	NULL	NULL	1	1
281	SRC-CU005-SI000011-012018	NULL	AROCLOR 1016	12674-11-2	NULL	NULL	mg/kg	0.0061	0.0061	0.024	0.024	mg/kg	U	U	0	1
282	SRC-CU005-SI000011-012018	NULL	AROCLOR 1221	11104-28-2	0.68	0.68	mg/kg	0.0061	0.0061	0.024	0.024	mg/kg	NULL	NULL	1	1
283	SRC-CU005-SI000011-012018	NULL	AROCLOR 1232	11141-16-5	NULL	NULL	mg/kg	0.0061	0.0061	0.024	0.024	mg/kg	U	U	0	1
284	SRC-CU005-SI000011-012018	NULL	AROCLOR 1242	53469-21-9	0.25	0.25	mg/kg	0.0061	0.0061	0.024	0.024	mg/kg	NULL	NULL	1	1
285	SRC-CU005-SI000011-012018	NULL	AROCLOR 1248	12672-29-6	NULL	NULL	mg/kg	0.0061	0.0061	0.024	0.024	mg/kg	U	U	0	1
286	SRC-CU005-SI000011-012018	NULL	AROCLOR 1254	11097-69-1	NULL	NULL	mg/kg	0.0061	0.0061	0.024	0.024	mg/kg	U	U	0	1
287	SRC-CU005-SI000011-012018	NULL	AROCLOR 1260	11096-82-5	NULL	NULL	mg/kg	0.0061	0.0061	0.024	0.024	mg/kg	U	U	0	1
288	SRC-CU005-SI000011-012018	NULL	Moisture Content	WC002	15.3	15.3	%	0.1	0.1	1	1	%	NULL	NULL	1	1
289	SRC-CU005-SI000011-012018	NULL	Total PCBs	1336-36-3	0.93	0.93	mg/kg	0.0061	0.0061	0.094	0.094	mg/kg	NULL	NULL	1	1
290	SRC-CU005-SI000011-012018	NULL	Tri+ PCBs	TRI_PLUS_PCB	0.3254755	0.3254755	mg/kg	0.0061	0.0061	0.0061	0.0061	mg/kg	NULL	NULL	1	1
291	SRC-CU005-SI000011-018024	NULL	AROCLOR 1016	12674-11-2	NULL	NULL	mg/kg	0.003	0.003	0.012	0.012	mg/kg	U	U	0	1
292	SRC-CU005-SI000011-018024	NULL	AROCLOR 1221	11104-28-2	0.23	0.23	mg/kg	0.003	0.003	0.012	0.012	mg/kg	NULL	NULL	1	1
293	SRC-CU005-SI000011-018024	NULL	AROCLOR 1232	11141-16-5	NULL	NULL	mg/kg	0.003	0.003	0.012	0.012	mg/kg	U	U	0	1
294	SRC-CU005-SI000011-018024	NULL	AROCLOR 1242	53469-21-9	0.042	0.042	mg/kg	0.003	0.003	0.012	0.012	mg/kg	NULL	NULL	1	1
295	SRC-CU005-SI000011-018024	NULL	AROCLOR 1248	12672-29-6	NULL	NULL	mg/kg	0.003	0.003	0.012	0.012	mg/kg	U	U	0	1
296	SRC-CU005-SI000011-018024	NULL	AROCLOR 1254	11097-69-1	NULL	NULL	mg/kg	0.003	0.003	0.012	0.012	mg/kg	U	U	0	1
297	SRC-CU005-SI000011-018024	NULL	AROCLOR 1260	11096-82-5	NULL	NULL	mg/kg	0.003	0.003	0.012	0.012	mg/kg	U	U	0	1
298	SRC-CU005-SI000011-018024	NULL	Moisture Content	WC002	13.9	13.9	%	0.1	0.1	1	1	%	NULL	NULL	1	1
299	SRC-CU005-SI000011-018024	NULL	Total PCBs	1336-36-3	0.27	0.27	mg/kg	0.003	0.003	0.046	0.046	mg/kg	NULL	NULL	1	1
300	SRC-CU005-SI000011-018024	NULL	Tri+ PCBs	TRI_PLUS_PCB	0.071785	0.071785	mg/kg	0.003	0.003	0.003	0.003	mg/kg	NULL	NULL	1	1
301	SRC-CU005-FI000012-000006	NULL	AROCLOR 1016	12674-11-2	NULL	NULL	mg/kg	0.32	0.32	0.78	0.78	mg/kg	U	U	0	1
302	SRC-CU005-FI000012-000006	NULL	AROCLOR 1221	11104-28-2	10	10	mg/kg	0.32	0.32	0.78	0.78	mg/kg	NULL	NULL	1	1
303	SRC-CU005-FI000012-000006	NULL	AROCLOR 1232	11141-16-5	NULL	NULL	mg/kg	0.32	0.32	0.78	0.78	mg/kg	U	U	0	1
304	SRC-CU005-FI000012-000006	NULL	AROCLOR 1242	53469-21-9	16	16	mg/kg	0.32	0.32	0.78	0.78	mg/kg	NULL	NULL	1	1
305	SRC-CU005-FI000012-000006	NULL	AROCLOR 1248	12672-29-6	NULL	NULL	mg/kg	0.32	0.32	0.78	0.78	mg/kg	U	U	0	1
306	SRC-CU005-FI000012-000006	NULL	AROCLOR 1254	11097-69-1	NULL	NULL	mg/kg	0.32	0.32	0.78	0.78	mg/kg	U	U	0	1
307	SRC-CU005-FI000012-000006	NULL	AROCLOR 1260	11096-82-5	NULL	NULL	mg/kg	0.32	0.32	0.78	0.78	mg/kg	U	U	0	1
308	SRC-CU005-FI000012-000006	NULL	Moisture Content	WC002	10	10	%	0.019	0.019	0.019	0.019	%	NULL	NULL	1	1
309	SRC-CU005-FI000012-000006	NULL	Total PCBs	1336-36-3	26	26	mg/kg	0.32	0.32	0.78	0.78	mg/kg	NULL	J	1	1
310	SRC-CU005-FI000012-000006	NULL	Tri+ PCBs	TRI_PLUS_PCB	16.1056	16.1056	mg/kg	0.32	0.32	0.32	0.32	mg/kg	NULL	NULL	1	1
311	SRC-CU005-FI000012-006012	NULL	AROCLOR 1016	12674-11-2	NULL	NULL	mg/kg	0.66	0.66	1.6	1.6	mg/kg	U	U	0	1
312	SRC-CU005-FI000012-006012	NULL	AROCLOR 1221	11104-28-2	14	14	mg/kg	0.66	0.66	1.6	1.6	mg/kg	NULL	NULL	1	1
313	SRC-CU005-FI000012-006012	NULL	AROCLOR 1232	11141-16-5	NULL	NULL	mg/kg	0.66	0.66	1.6	1.6	mg/kg	U	U	0	1
314	SRC-CU005-FI000012-006012	NULL	AROCLOR 1242	53469-21-9	21	21	mg/kg	0.66	0.66	1.6	1.6	mg/kg	NULL	NULL	1	1
315	SRC-CU005-FI000012-006012	NULL	AROCLOR 1248	12672-29-6	NULL	NULL	mg/kg	0.66	0.66	1.6	1.6	mg/kg	U	U	0	1
316	SRC-CU005-FI000012-006012	NULL	AROCLOR 1254	11097-69-1	NULL	NULL	mg/kg	0.66	0.66	1.6	1.6	mg/kg	U	U	0	1
317	SRC-CU005-FI000012-006012	NULL	AROCLOR 1260	11096-82-5	NULL	NULL	mg/kg	0.66	0.66	1.6	1.6	mg/kg	U	U	0	1
318	SRC-CU005-FI000012-006012	NULL	Moisture Content	WC002	13	13	%	0.02	0.02	0.02	0.02	%	NULL	NULL	1	1
319	SRC-CU005-FI000012-006012	NULL	Total PCBs	1336-36-3	35	35	mg/kg	0.66	0.66	1.6	1.6	mg/kg	NULL	NULL	1	1
320	SRC-CU005-FI000012-006012	NULL	Tri+ PCBs	TRI_PLUS_PCB	21.3703	21.3703	mg/kg	0.66	0.66	0.66	0.66	mg/kg	NULL	NULL	1	1
321	SRC-CU005-FI000012-012019	NULL	AROCLOR 1016	12674-11-2	NULL	NULL	mg/kg	0.58	0.58	1.4	1.4	mg/kg	U	U	0	1
322	SRC-CU005-FI000012-012019	NULL	AROCLOR 1221	11104-28-2	19	19	mg/kg	0.58	0.58	1.4	1.4	mg/kg	NULL	NULL	1	1
323	SRC-CU005-FI000012-012019	NULL	AROCLOR 1232	11141-16-5	NULL	NULL	mg/kg	0.58	0.58	1.4	1.4	mg/kg	U	U	0	1
324	SRC-CU005-FI000012-012019	NULL	AROCLOR 1242	53469-21-9	22	22	mg/kg	0.58	0.58	1.4	1.4	mg/kg	NULL	NULL	1	1
325	SRC-CU005-FI000012-012019	NULL	AROCLOR 1248	12672-29-6	NULL	NULL	mg/kg	0.58	0.58	1.4	1.4	mg/kg	U	U	0	1

Row ID	cu_id	node_id	dredge_pass	core_id	location_type	x_coord	y_coord	coord_system	sample_dt	collection_method	sample_name	sample_type	start_depth	end_depth	depth_unit
326	RLC-CU005	SRN-CU005-012	Inventory	SRC-CU005-FI000012	Sediment Residual Core Location	733904.82	1616548.79	New York State Plane East (ft) NAD 83	7/23/09 11:27	Core	SRC-CU005-FI000012-012019	ENV	12	19	in
327	RLC-CU005	SRN-CU005-012	Inventory	SRC-CU005-FI000012	Sediment Residual Core Location	733904.82	1616548.79	New York State Plane East (ft) NAD 83	7/23/09 11:27	Core	SRC-CU005-FI000012-012019	ENV	12	19	in
328	RLC-CU005	SRN-CU005-012	Inventory	SRC-CU005-FI000012	Sediment Residual Core Location	733904.82	1616548.79	New York State Plane East (ft) NAD 83	7/23/09 11:27	Core	SRC-CU005-FI000012-012019	ENV	12	19	in
329	RLC-CU005	SRN-CU005-012	Inventory	SRC-CU005-FI000012	Sediment Residual Core Location	733904.82	1616548.79	New York State Plane East (ft) NAD 83	7/23/09 11:27	Core	SRC-CU005-FI000012-012019	ENV	12	19	in
330	RLC-CU005	SRN-CU005-012	Inventory	SRC-CU005-FI000012	Sediment Residual Core Location	733904.82	1616548.79	New York State Plane East (ft) NAD 83	7/23/09 11:27	Core	SRC-CU005-FI000012-012019	ENV	12	19	in
331	RLC-CU005	SRN-CU005-012	Second Inventory	SRC-CU005-SI000012	Sediment Residual Core Location	733901.52	1616544.94	New York State Plane East (ft) NAD 83	8/29/09 11:24	Grab	SRC-CU005-SI000012-000000	ENV	0	0	in
332	RLC-CU005	SRN-CU005-012	Second Inventory	SRC-CU005-SI000012	Sediment Residual Core Location	733901.52	1616544.94	New York State Plane East (ft) NAD 83	8/29/09 11:24	Grab	SRC-CU005-SI000012-000000	ENV	0	0	in
333	RLC-CU005	SRN-CU005-012	Second Inventory	SRC-CU005-SI000012	Sediment Residual Core Location	733901.52	1616544.94	New York State Plane East (ft) NAD 83	8/29/09 11:24	Grab	SRC-CU005-SI000012-000000	ENV	0	0	in
334	RLC-CU005	SRN-CU005-012	Second Inventory	SRC-CU005-SI000012	Sediment Residual Core Location	733901.52	1616544.94	New York State Plane East (ft) NAD 83	8/29/09 11:24	Grab	SRC-CU005-SI000012-000000	ENV	0	0	in
335	RLC-CU005	SRN-CU005-012	Second Inventory	SRC-CU005-SI000012	Sediment Residual Core Location	733901.52	1616544.94	New York State Plane East (ft) NAD 83	8/29/09 11:24	Grab	SRC-CU005-SI000012-000000	ENV	0	0	in
336	RLC-CU005	SRN-CU005-012	Second Inventory	SRC-CU005-SI000012	Sediment Residual Core Location	733901.52	1616544.94	New York State Plane East (ft) NAD 83	8/29/09 11:24	Grab	SRC-CU005-SI000012-000000	ENV	0	0	in
337	RLC-CU005	SRN-CU005-012	Second Inventory	SRC-CU005-SI000012	Sediment Residual Core Location	733901.52	1616544.94	New York State Plane East (ft) NAD 83	8/29/09 11:24	Grab	SRC-CU005-SI000012-000000	ENV	0	0	in
338	RLC-CU005	SRN-CU005-012	Second Inventory	SRC-CU005-SI000012	Sediment Residual Core Location	733901.52	1616544.94	New York State Plane East (ft) NAD 83	8/29/09 11:24	Grab	SRC-CU005-SI000012-000000	ENV	0	0	in
339	RLC-CU005	SRN-CU005-012	Second Inventory	SRC-CU005-SI000012	Sediment Residual Core Location	733901.52	1616544.94	New York State Plane East (ft) NAD 83	8/29/09 11:24	Grab	SRC-CU005-SI000012-000000	ENV	0	0	in
340	RLC-CU005	SRN-CU005-012	Second Inventory	SRC-CU005-SI000012	Sediment Residual Core Location	733901.52	1616544.94	New York State Plane East (ft) NAD 83	8/29/09 11:24	Grab	SRC-CU005-SI000012-000000	ENV	0	0	in
341	RLC-CU005	SRN-CU005-013	Inventory	SRC-CU005-FI000013	Sediment Residual Core Location	733540.68	1616476.57	New York State Plane East (ft) NAD 83	7/23/09 8:14	Core	SRC-CU005-FI000013-000006	ENV	0	6	in
342	RLC-CU005	SRN-CU005-013	Inventory	SRC-CU005-FI000013	Sediment Residual Core Location	733540.68	1616476.57	New York State Plane East (ft) NAD 83	7/23/09 8:14	Core	SRC-CU005-FI000013-000006	ENV	0	6	in
343	RLC-CU005	SRN-CU005-013	Inventory	SRC-CU005-FI000013	Sediment Residual Core Location	733540.68	1616476.57	New York State Plane East (ft) NAD 83	7/23/09 8:14	Core	SRC-CU005-FI000013-000006	ENV	0	6	in
344	RLC-CU005	SRN-CU005-013	Inventory	SRC-CU005-FI000013	Sediment Residual Core Location	733540.68	1616476.57	New York State Plane East (ft) NAD 83	7/23/09 8:14	Core	SRC-CU005-FI000013-000006	ENV	0	6	in
345	RLC-CU005	SRN-CU005-013	Inventory	SRC-CU005-FI000013	Sediment Residual Core Location	733540.68	1616476.57	New York State Plane East (ft) NAD 83	7/23/09 8:14	Core	SRC-CU005-FI000013-000006	ENV	0	6	in
346	RLC-CU005	SRN-CU005-013	Inventory	SRC-CU005-FI000013	Sediment Residual Core Location	733540.68	1616476.57	New York State Plane East (ft) NAD 83	7/23/09 8:14	Core	SRC-CU005-FI000013-000006	ENV	0	6	in
347	RLC-CU005	SRN-CU005-013	Inventory	SRC-CU005-FI000013	Sediment Residual Core Location	733540.68	1616476.57	New York State Plane East (ft) NAD 83	7/23/09 8:14	Core	SRC-CU005-FI000013-000006	ENV	0	6	in
348	RLC-CU005	SRN-CU005-013	Inventory	SRC-CU005-FI000013	Sediment Residual Core Location	733540.68	1616476.57	New York State Plane East (ft) NAD 83	7/23/09 8:14	Core	SRC-CU005-FI000013-000006	ENV	0	6	in
349	RLC-CU005	SRN-CU005-013	Inventory	SRC-CU005-FI000013	Sediment Residual Core Location	733540.68	1616476.57	New York State Plane East (ft) NAD 83	7/23/09 8:14	Core	SRC-CU005-FI000013-000006	ENV	0	6	in
350	RLC-CU005	SRN-CU005-013	Inventory	SRC-CU005-FI000013	Sediment Residual Core Location	733540.68	1616476.57	New York State Plane East (ft) NAD 83	7/23/09 8:14	Core	SRC-CU005-FI000013-000006	ENV	0	6	in
351	RLC-CU005	SRN-CU005-013	Second Inventory	SRC-CU005-SI000013	Sediment Residual Core Location	733538.44	1616472.6	New York State Plane East (ft) NAD 83	8/29/09 10:10	Core	SRC-CU005-SI000013-000006	ENV	0	6	in
352	RLC-CU005	SRN-CU005-013	Second Inventory	SRC-CU005-SI000013	Sediment Residual Core Location	733538.44	1616472.6	New York State Plane East (ft) NAD 83	8/29/09 10:10	Core	SRC-CU005-SI000013-000006	ENV	0	6	in
353	RLC-CU005	SRN-CU005-013	Second Inventory	SRC-CU005-SI000013	Sediment Residual Core Location	733538.44	1616472.6	New York State Plane East (ft) NAD 83	8/29/09 10:10	Core	SRC-CU005-SI000013-000006	ENV	0	6	in
354	RLC-CU005	SRN-CU005-013	Second Inventory	SRC-CU005-SI000013	Sediment Residual Core Location	733538.44	1616472.6	New York State Plane East (ft) NAD 83	8/29/09 10:10	Core	SRC-CU005-SI000013-000006	ENV	0	6	in
355	RLC-CU005	SRN-CU005-013	Second Inventory	SRC-CU005-SI000013	Sediment Residual Core Location	733538.44	1616472.6	New York State Plane East (ft) NAD 83	8/29/09 10:10	Core	SRC-CU005-SI000013-000006	ENV	0	6	in
356	RLC-CU005	SRN-CU005-013	Second Inventory	SRC-CU005-SI000013	Sediment Residual Core Location	733538.44	1616472.6	New York State Plane East (ft) NAD 83	8/29/09 10:10	Core	SRC-CU005-SI000013-000006	ENV	0	6	in
357	RLC-CU005	SRN-CU005-013	Second Inventory	SRC-CU005-SI000013	Sediment Residual Core Location	733538.44	1616472.6	New York State Plane East (ft) NAD 83	8/29/09 10:10	Core	SRC-CU005-SI000013-000006	ENV	0	6	in
358	RLC-CU005	SRN-CU005-013	Second Inventory	SRC-CU005-SI000013	Sediment Residual Core Location	733538.44	1616472.6	New York State Plane East (ft) NAD 83	8/29/09 10:10	Core	SRC-CU005-SI000013-000006	ENV	0	6	in
359	RLC-CU005	SRN-CU005-013	Second Inventory	SRC-CU005-SI000013	Sediment Residual Core Location	733538.44	1616472.6	New York State Plane East (ft) NAD 83	8/29/09 10:10	Core	SRC-CU005-SI000013-000006	ENV	0	6	in
360	RLC-CU005	SRN-CU005-013	Second Inventory	SRC-CU005-SI000013	Sediment Residual Core Location	733538.44	1616472.6	New York State Plane East (ft) NAD 83	8/29/09 10:10	Core	SRC-CU005-SI000013-000006	ENV	0	6	in
361	RLC-CU005	SRN-CU005-014	Inventory	SRC-CU005-FI000014	Sediment Residual Core Location	733616.07	1616474.98	New York State Plane East (ft) NAD 83	7/23/09 8:54	Core	SRC-CU005-FI000014-000006	ENV	0	6	in
362	RLC-CU005	SRN-CU005-014	Inventory	SRC-CU005-FI000014	Sediment Residual Core Location	733616.07	1616474.98	New York State Plane East (ft) NAD 83	7/23/09 8:54	Core	SRC-CU005-FI000014-000006	ENV	0	6	in
363	RLC-CU005	SRN-CU005-014	Inventory	SRC-CU005-FI000014	Sediment Residual Core Location	733616.07	1616474.98	New York State Plane East (ft) NAD 83	7/23/09 8:54	Core	SRC-CU005-FI000014-000006	ENV	0	6	in
364	RLC-CU005	SRN-CU005-014	Inventory	SRC-CU005-FI000014	Sediment Residual Core Location	733616.07	1616474.98	New York State Plane East (ft) NAD 83	7/23/09 8:54	Core	SRC-CU005-FI000014-000006	ENV	0	6	in
365	RLC-CU005	SRN-CU005-014	Inventory	SRC-CU005-FI000014	Sediment Residual Core Location	733616.07	1616474.98	New York State Plane East (ft) NAD 83	7/23/09 8:54	Core	SRC-CU005-FI000014-000006	ENV	0	6	in
366	RLC-CU005	SRN-CU005-014	Inventory	SRC-CU005-FI000014	Sediment Residual Core Location	733616.07	1616474.98	New York State Plane East (ft) NAD 83	7/23/09 8:54	Core	SRC-CU005-FI000014-000006	ENV	0	6	in
367	RLC-CU005	SRN-CU005-014	Inventory	SRC-CU005-FI000014	Sediment Residual Core Location	733616.07	1616474.98	New York State Plane East (ft) NAD 83	7/23/09 8:54	Core	SRC-CU005-FI000014-000006	ENV	0	6	in
368	RLC-CU005	SRN-CU005-014	Inventory	SRC-CU005-FI000014	Sediment Residual Core Location	733616.07	1616474.98	New York State Plane East (ft) NAD 83	7/23/09 8:54	Core	SRC-CU005-FI000014-000006	ENV	0	6	in
369	RLC-CU005	SRN-CU005-014	Inventory	SRC-CU005-FI000014	Sediment Residual Core Location	733616.07	1616474.98	New York State Plane East (ft) NAD 83	7/23/09 8:54	Core	SRC-CU005-FI000014-000006	ENV	0	6	in
370	RLC-CU005	SRN-CU005-014	Inventory	SRC-CU005-FI000014	Sediment Residual Core Location	733616.07	1616474.98	New York State Plane East (ft) NAD 83	7/23/09 8:54	Core	SRC-CU005-FI000014-000006	ENV	0	6	in
371	RLC-CU005	SRN-CU005-016	First Residual	SRC-CU005-FR000016	Sediment Residual Core Location	733778.9	1616476.47	New York State Plane East (ft) NAD 83	9/14/09 13:57	Core	SRC-CU005-FR000016-000006	ENV	0	6	in
372	RLC-CU005	SRN-CU005-016	First Residual	SRC-CU005-FR000016	Sediment Residual Core Location	733778.9	1616476.47	New York State Plane East (ft) NAD 83	9/14/09 13:57	Core	SRC-CU005-FR000016-000006	ENV	0	6	in
373	RLC-CU005	SRN-CU005-016	First Residual	SRC-CU005-FR000016	Sediment Residual Core Location	733778.9	1616476.47	New York State Plane East (ft) NAD 83	9/14/09 13:57	Core	SRC-CU005-FR000016-000006	ENV	0	6	in
374	RLC-CU005	SRN-CU005-016	First Residual	SRC-CU005-FR000016	Sediment Residual Core Location	733778.9	1616476.47	New York State Plane East (ft) NAD 83	9/14/09 13:57	Core	SRC-CU005-FR000016-000006	ENV	0	6	in
375	RLC-CU005	SRN-CU005-016	First Residual	SRC-CU005-FR000016	Sediment Residual Core Location	733778.9	1616476.47	New York State Plane East (ft) NAD 83	9/14/09 13:57	Core	SRC-CU005-FR000016-000006	ENV	0	6	in
376	RLC-CU005	SRN-CU005-016	First Residual	SRC-CU005-FR000016	Sediment Residual Core Location	733778.9	1616476.47	New York State Plane East (ft) NAD 83	9/14/09 13:57	Core	SRC-CU005-FR000016-000006	ENV	0	6	in
377	RLC-CU005	SRN-CU005-016	First Residual	SRC-CU005-FR000016	Sediment Residual Core Location	733778.9	1616476.47	New York State Plane East (ft) NAD 83	9/14/09 13:57	Core	SRC-CU005-FR000016-000006	ENV	0	6	in
378	RLC-CU005	SRN-CU005-016	First Residual	SRC-CU005-FR000016	Sediment Residual Core Location	733778.9	1616476.47	New York State Plane East (ft) NAD 83	9/14/09 13:57	Core	SRC-CU005-FR000016-000006	ENV	0	6	in
379	RLC-CU005	SRN-CU005-016	First Residual	SRC-CU005-FR000016	Sediment Residual Core Location	733778.9	1616476.47	New York State Plane East (ft) NAD 83	9/14/09 13:57	Core	SRC-CU005-FR000016-000006	ENV	0	6	in
380	RLC-CU005	SRN-CU005-016	First Residual	SRC-CU005-FR000016	Sediment Residual Core Location	733778.9	1616476.47	New York State Plane East (ft) NAD 83	9/14/09 13:57	Core	SRC-CU005-FR000016-000006	ENV	0	6	in
381	RLC-CU005	SRN-CU005-016	Inventory	SRC-CU005-FI000016	Sediment Residual Core Location	733780.74	1616481.71	New York State Plane East (ft) NAD 83	7/22/09 16:20	Core	SRC-CU005-FI000016-000006	ENV	0	6	in
382	RLC-CU005	SRN-CU005-016	Inventory	SRC-CU005-FI000016	Sediment Residual Core Location	733780.74	1616481.71	New York State Plane East (ft) NAD 83	7/22/09 16:20	Core	SRC-CU005-FI000016-000006	ENV	0	6	in
383	RLC-CU005	SRN-CU005-016	Inventory	SRC-CU005-FI000016	Sediment Residual Core Location	733780.74	1616481.71	New York State Plane East (ft) NAD 83	7/22/09 16:20	Core	SRC-CU005-FI000016-000006	ENV	0	6	in
384	RLC-CU005	SRN-CU005-016	Inventory	SRC-CU005-FI000016	Sediment Residual Core Location	733780.74	1616481.71	New York State Plane East (ft) NAD 83	7/22/09 16:20	Core	SRC-CU005-FI000016-000006	ENV	0	6	in
385	RLC-CU005	SRN-CU005-016	Inventory	SRC-CU005-FI000016	Sediment Residual Core Location	733780.74	1616481.71	New York State Plane East (ft) NAD 83	7/22/09 16:20	Core	SRC-CU005-FI000016-000006	ENV	0	6	in
386	RLC-CU005	SRN-CU005-016	Inventory	SRC-CU005-FI000016	Sediment Residual Core Location	733780.74	1616481.71	New York State Plane East (ft) NAD 83	7/22/09 16:20	Core	SRC-CU005-FI000016-000006	ENV	0	6	in
387	RLC-CU005	SRN-CU005-016	Inventory	SRC-CU005-FI000016	Sediment Residual Core Location	733780.74	1616481.71	New York State Plane East (ft) NAD 83	7/22/09 16:20	Core	SRC-CU005-FI000016-000006	ENV	0	6	in
388	RLC-CU005	SRN-CU005-016	Inventory	SRC-CU005-FI000016	Sediment Residual Core Location	733780.74	1616481.71	New York State Plane East (ft) NAD 83	7/22/09 16:20	Core	SRC-CU005-FI000016-000006	ENV	0	6	in
389	RLC-CU005	SRN-CU005-016	Inventory	SRC-CU005-FI000016	Sediment Residual Core Location	733780.74	1616481.71	New York State Plane East (ft) NAD 83	7/22/09 16:20	Core	SRC-CU005-FI000016-000006	ENV	0	6	in
390	RLC-CU005	SRN-CU005-016	Inventory	SRC-CU005-FI000016	Sediment Residual Core Location	733780.74	1616481.71	New York State Plane East (ft) NAD 83	7/22/09 16:20	Core	SRC-CU005-FI000016-000006	ENV	0	6	in

CU-05 Residuals Core Data
(All Dredging Passes)

Row ID	sample_name	dup_parent_sample_name	analyte_name	cas_rn	Lab_Reported_Result	Verified_Result	result_unit	Lab_Reported_MDL	Verified_MDL	Lab_Reported_RL	Verified_RL	limit_unit	Lab_Reported_Qualifier	Verified_Qualifier	Detected	Reportable
326	SRC-CU005-FI000012-012019	NULL	AROCLOR 1254	11097-69-1	NULL	NULL	mg/kg	0.58	0.58	1.4	1.4	mg/kg	U	U	0	1
327	SRC-CU005-FI000012-012019	NULL	AROCLOR 1260	11096-82-5	NULL	NULL	mg/kg	0.58	0.58	1.4	1.4	mg/kg	U	U	0	1
328	SRC-CU005-FI000012-012019	NULL	Moisture Content	WC002	24	24	%	0.018	0.018	0.018	0.018	%	NULL	NULL	1	1
329	SRC-CU005-FI000012-012019	NULL	Total PCBs	1336-36-3	41	41	mg/kg	0.58	0.58	1.4	1.4	mg/kg	NULL	NULL	1	1
330	SRC-CU005-FI000012-012019	NULL	Tri+ PCBs	TRI_PLUS_PCB	22.9439	22.9439	mg/kg	0.58	0.58	0.58	0.58	mg/kg	NULL	NULL	1	1
331	SRC-CU005-SI000012-000000	NULL	AROCLOR 1016	12674-11-2	NULL	NULL	mg/kg	0.31	0.31	0.76	0.76	mg/kg	U	U	0	1
332	SRC-CU005-SI000012-000000	NULL	AROCLOR 1221	11104-28-2	14	14	mg/kg	0.31	0.31	0.76	0.76	mg/kg	NULL	NULL	1	1
333	SRC-CU005-SI000012-000000	NULL	AROCLOR 1232	11141-16-5	NULL	NULL	mg/kg	0.31	0.31	0.76	0.76	mg/kg	U	U	0	1
334	SRC-CU005-SI000012-000000	NULL	AROCLOR 1242	53469-21-9	19	19	mg/kg	0.31	0.31	0.76	0.76	mg/kg	NULL	NULL	1	1
335	SRC-CU005-SI000012-000000	NULL	AROCLOR 1248	12672-29-6	NULL	NULL	mg/kg	0.31	0.31	0.76	0.76	mg/kg	U	U	0	1
336	SRC-CU005-SI000012-000000	NULL	AROCLOR 1254	11097-69-1	NULL	NULL	mg/kg	0.31	0.31	0.76	0.76	mg/kg	U	U	0	1
337	SRC-CU005-SI000012-000000	NULL	AROCLOR 1260	11096-82-5	NULL	NULL	mg/kg	0.31	0.31	0.76	0.76	mg/kg	U	U	0	1
338	SRC-CU005-SI000012-000000	NULL	Moisture Content	WC002	23	23	%	0.021	0.021	0.021	0.021	%	NULL	NULL	1	1
339	SRC-CU005-SI000012-000000	NULL	Total PCBs	1336-36-3	33	33	mg/kg	0.31	0.31	0.76	0.76	mg/kg	NULL	NULL	1	1
340	SRC-CU005-SI000012-000000	NULL	Tri+ PCBs	TRI_PLUS_PCB	19.39105	19.39105	mg/kg	0.31	0.31	0.31	0.31	mg/kg	NULL	NULL	1	1
341	SRC-CU005-FI000013-000006	NULL	AROCLOR 1016	12674-11-2	NULL	NULL	mg/kg	0.28	0.28	0.67	0.67	mg/kg	U	U	0	1
342	SRC-CU005-FI000013-000006	NULL	AROCLOR 1221	11104-28-2	14	14	mg/kg	0.28	0.28	0.67	0.67	mg/kg	NULL	NULL	1	1
343	SRC-CU005-FI000013-000006	NULL	AROCLOR 1232	11141-16-5	NULL	NULL	mg/kg	0.28	0.28	0.67	0.67	mg/kg	U	U	0	1
344	SRC-CU005-FI000013-000006	NULL	AROCLOR 1242	53469-21-9	16	16	mg/kg	0.28	0.28	0.67	0.67	mg/kg	NULL	NULL	1	1
345	SRC-CU005-FI000013-000006	NULL	AROCLOR 1248	12672-29-6	NULL	NULL	mg/kg	0.28	0.28	0.67	0.67	mg/kg	U	U	0	1
346	SRC-CU005-FI000013-000006	NULL	AROCLOR 1254	11097-69-1	NULL	NULL	mg/kg	0.28	0.28	0.67	0.67	mg/kg	U	U	0	1
347	SRC-CU005-FI000013-000006	NULL	AROCLOR 1260	11096-82-5	NULL	NULL	mg/kg	0.28	0.28	0.67	0.67	mg/kg	U	U	0	1
348	SRC-CU005-FI000013-000006	NULL	Moisture Content	WC002	9.9	9.9	%	0.019	0.019	0.019	0.019	%	NULL	NULL	1	1
349	SRC-CU005-FI000013-000006	NULL	Total PCBs	1336-36-3	30	30	mg/kg	0.28	0.28	0.67	0.67	mg/kg	NULL	J	1	1
350	SRC-CU005-FI000013-000006	NULL	Tri+ PCBs	TRI_PLUS_PCB	16.6474	16.6474	mg/kg	0.28	0.28	0.28	0.28	mg/kg	NULL	NULL	1	1
351	SRC-CU005-SI000013-000006	NULL	AROCLOR 1016	12674-11-2	NULL	NULL	mg/kg	0.049	0.049	0.12	0.12	mg/kg	U	U	0	1
352	SRC-CU005-SI000013-000006	NULL	AROCLOR 1221	11104-28-2	0.91	0.91	mg/kg	0.049	0.049	0.12	0.12	mg/kg	NULL	NULL	1	1
353	SRC-CU005-SI000013-000006	NULL	AROCLOR 1232	11141-16-5	NULL	NULL	mg/kg	0.049	0.049	0.12	0.12	mg/kg	U	U	0	1
354	SRC-CU005-SI000013-000006	NULL	AROCLOR 1242	53469-21-9	1.1	1.1	mg/kg	0.049	0.049	0.12	0.12	mg/kg	NULL	NULL	1	1
355	SRC-CU005-SI000013-000006	NULL	AROCLOR 1248	12672-29-6	NULL	NULL	mg/kg	0.049	0.049	0.12	0.12	mg/kg	U	U	0	1
356	SRC-CU005-SI000013-000006	NULL	AROCLOR 1254	11097-69-1	NULL	NULL	mg/kg	0.049	0.049	0.12	0.12	mg/kg	U	U	0	1
357	SRC-CU005-SI000013-000006	NULL	AROCLOR 1260	11096-82-5	NULL	NULL	mg/kg	0.049	0.049	0.12	0.12	mg/kg	U	U	0	1
358	SRC-CU005-SI000013-000006	NULL	Moisture Content	WC002	16	16	%	0.019	0.019	0.019	0.019	%	NULL	NULL	1	1
359	SRC-CU005-SI000013-000006	NULL	Total PCBs	1336-36-3	2.01	2.01	mg/kg	0.049	0.049	0.12	0.12	mg/kg	NULL	NULL	1	1
360	SRC-CU005-SI000013-000006	NULL	Tri+ PCBs	TRI_PLUS_PCB	1.150695	1.150695	mg/kg	0.049	0.049	0.049	0.049	mg/kg	NULL	NULL	1	1
361	SRC-CU005-FI000014-000006	NULL	AROCLOR 1016	12674-11-2	NULL	NULL	mg/kg	0.0047	0.0047	0.011	0.011	mg/kg	U	U	0	1
362	SRC-CU005-FI000014-000006	NULL	AROCLOR 1221	11104-28-2	0.047	0.047	mg/kg	0.0047	0.0047	0.011	0.011	mg/kg	NULL	NULL	1	1
363	SRC-CU005-FI000014-000006	NULL	AROCLOR 1232	11141-16-5	NULL	NULL	mg/kg	0.0047	0.0047	0.011	0.011	mg/kg	U	U	0	1
364	SRC-CU005-FI000014-000006	NULL	AROCLOR 1242	53469-21-9	0.068	0.068	mg/kg	0.0047	0.0047	0.011	0.011	mg/kg	NULL	NULL	1	1
365	SRC-CU005-FI000014-000006	NULL	AROCLOR 1248	12672-29-6	NULL	NULL	mg/kg	0.0047	0.0047	0.011	0.011	mg/kg	U	U	0	1
366	SRC-CU005-FI000014-000006	NULL	AROCLOR 1254	11097-69-1	NULL	NULL	mg/kg	0.0047	0.0047	0.011	0.011	mg/kg	U	U	0	1
367	SRC-CU005-FI000014-000006	NULL	AROCLOR 1260	11096-82-5	NULL	NULL	mg/kg	0.0047	0.0047	0.011	0.011	mg/kg	U	U	0	1
368	SRC-CU005-FI000014-000006	NULL	Moisture Content	WC002	11	11	%	0.019	0.019	0.019	0.019	%	NULL	NULL	1	1
369	SRC-CU005-FI000014-000006	NULL	Total PCBs	1336-36-3	0.115	0.115	mg/kg	0.0047	0.0047	0.011	0.011	mg/kg	NULL	J	1	1
370	SRC-CU005-FI000014-000006	NULL	Tri+ PCBs	TRI_PLUS_PCB	0.07059851	0.07059851	mg/kg	0.0047	0.0047	0.0047	0.0047	mg/kg	NULL	NULL	1	1
371	SRC-CU005-FR000016-000006	NULL	AROCLOR 1016	12674-11-2	NULL	NULL	mg/kg	0.045	0.045	0.11	0.11	mg/kg	U	U	0	1
372	SRC-CU005-FR000016-000006	NULL	AROCLOR 1221	11104-28-2	2.7	2.7	mg/kg	0.045	0.045	0.11	0.11	mg/kg	NULL	NULL	1	1
373	SRC-CU005-FR000016-000006	NULL	AROCLOR 1232	11141-16-5	NULL	NULL	mg/kg	0.045	0.045	0.11	0.11	mg/kg	U	U	0	1
374	SRC-CU005-FR000016-000006	NULL	AROCLOR 1242	53469-21-9	1.5	1.5	mg/kg	0.045	0.045	0.11	0.11	mg/kg	NULL	NULL	1	1
375	SRC-CU005-FR000016-000006	NULL	AROCLOR 1248	12672-29-6	NULL	NULL	mg/kg	0.045	0.045	0.11	0.11	mg/kg	U	U	0	1
376	SRC-CU005-FR000016-000006	NULL	AROCLOR 1254	11097-69-1	NULL	NULL	mg/kg	0.045	0.045	0.11	0.11	mg/kg	U	U	0	1
377	SRC-CU005-FR000016-000006	NULL	AROCLOR 1260	11096-82-5	NULL	NULL	mg/kg	0.045	0.045	0.11	0.11	mg/kg	U	U	0	1
378	SRC-CU005-FR000016-000006	NULL	Moisture Content	WC002	8.3	8.3	%	0.02	0.02	0.02	0.02	%	NULL	NULL	1	1
379	SRC-CU005-FR000016-000006	NULL	Total PCBs	1336-36-3	4.2	4.2	mg/kg	0.045	0.045	0.43	0.43	mg/kg	NULL	J	1	1
380	SRC-CU005-FR000016-000006	NULL	Tri+ PCBs	TRI_PLUS_PCB	1.763475	1.763475	mg/kg	0.045	0.045	0.045	0.045	mg/kg	NULL	NULL	1	1
381	SRC-CU005-FI000016-000006	NULL	AROCLOR 1016	12674-11-2	NULL	NULL	mg/kg	0.1	0.1	0.24	0.24	mg/kg	U	U	0	1
382	SRC-CU005-FI000016-000006	NULL	AROCLOR 1221	11104-28-2	2.2	2.2	mg/kg	0.1	0.1	0.24	0.24	mg/kg	NULL	NULL	1	1
383	SRC-CU005-FI000016-000006	NULL	AROCLOR 1232	11141-16-5	NULL	NULL	mg/kg	0.1	0.1	0.24	0.24	mg/kg	U	U	0	1
384	SRC-CU005-FI000016-000006	NULL	AROCLOR 1242	53469-21-9	6.4	6.4	mg/kg	0.1	0.1	0.24	0.24	mg/kg	NULL	NULL	1	1
385	SRC-CU005-FI000016-000006	NULL	AROCLOR 1248	12672-29-6	NULL	NULL	mg/kg	0.1	0.1	0.24	0.24	mg/kg	U	U	0	1
386	SRC-CU005-FI000016-000006	NULL	AROCLOR 1254	11097-69-1	NULL	NULL	mg/kg	0.1	0.1	0.24	0.24	mg/kg	U	U	0	1
387	SRC-CU005-FI000016-000006	NULL	AROCLOR 1260	11096-82-5	NULL	NULL	mg/kg	0.1	0.1	0.24	0.24	mg/kg	U	U	0	1
388	SRC-CU005-FI000016-000006	NULL	Moisture Content	WC002	19	19	%	0.019	0.019	0.019	0.019	%	NULL	NULL	1	1
389	SRC-CU005-FI000016-000006	NULL	Total PCBs	1336-36-3	8.6	8.6	mg/kg	0.1	0.1	0.24	0.24	mg/kg	NULL	NULL	1	1
390	SRC-CU005-FI000016-000006	NULL	Tri+ PCBs	TRI_PLUS_PCB	6.1775	6.1775	mg/kg	0.1	0.1	0.1	0.1	mg/kg	NULL	NULL	1	1

Row ID	cu_id	node_id	dredge_pass	core_id	location_type	x_coord	y_coord	coord_system	sample_dt	collection_method	sample_name	sample_type	start_depth	end_depth	depth_unit
391	RLC-CU005	SRN-CU005-016	Inventory	SRC-CU005-FI000016	Sediment Residual Core Location	733780.74	1616481.71	New York State Plane East (ft) NAD 83	7/22/09 16:20	Core	SRC-CU005-FI000016-006012	ENV	6	12	in
392	RLC-CU005	SRN-CU005-016	Inventory	SRC-CU005-FI000016	Sediment Residual Core Location	733780.74	1616481.71	New York State Plane East (ft) NAD 83	7/22/09 16:20	Core	SRC-CU005-FI000016-006012	ENV	6	12	in
393	RLC-CU005	SRN-CU005-016	Inventory	SRC-CU005-FI000016	Sediment Residual Core Location	733780.74	1616481.71	New York State Plane East (ft) NAD 83	7/22/09 16:20	Core	SRC-CU005-FI000016-006012	ENV	6	12	in
394	RLC-CU005	SRN-CU005-016	Inventory	SRC-CU005-FI000016	Sediment Residual Core Location	733780.74	1616481.71	New York State Plane East (ft) NAD 83	7/22/09 16:20	Core	SRC-CU005-FI000016-006012	ENV	6	12	in
395	RLC-CU005	SRN-CU005-016	Inventory	SRC-CU005-FI000016	Sediment Residual Core Location	733780.74	1616481.71	New York State Plane East (ft) NAD 83	7/22/09 16:20	Core	SRC-CU005-FI000016-006012	ENV	6	12	in
396	RLC-CU005	SRN-CU005-016	Inventory	SRC-CU005-FI000016	Sediment Residual Core Location	733780.74	1616481.71	New York State Plane East (ft) NAD 83	7/22/09 16:20	Core	SRC-CU005-FI000016-006012	ENV	6	12	in
397	RLC-CU005	SRN-CU005-016	Inventory	SRC-CU005-FI000016	Sediment Residual Core Location	733780.74	1616481.71	New York State Plane East (ft) NAD 83	7/22/09 16:20	Core	SRC-CU005-FI000016-006012	ENV	6	12	in
398	RLC-CU005	SRN-CU005-016	Inventory	SRC-CU005-FI000016	Sediment Residual Core Location	733780.74	1616481.71	New York State Plane East (ft) NAD 83	7/22/09 16:20	Core	SRC-CU005-FI000016-006012	ENV	6	12	in
399	RLC-CU005	SRN-CU005-016	Inventory	SRC-CU005-FI000016	Sediment Residual Core Location	733780.74	1616481.71	New York State Plane East (ft) NAD 83	7/22/09 16:20	Core	SRC-CU005-FI000016-006012	ENV	6	12	in
400	RLC-CU005	SRN-CU005-016	Inventory	SRC-CU005-FI000016	Sediment Residual Core Location	733780.74	1616481.71	New York State Plane East (ft) NAD 83	7/22/09 16:20	Core	SRC-CU005-FI000016-006012	ENV	6	12	in
401	RLC-CU005	SRN-CU005-016	Inventory	SRC-CU005-FI000016	Sediment Residual Core Location	733780.74	1616481.71	New York State Plane East (ft) NAD 83	7/22/09 16:20	Core	SRC-CU005-FI000016-012018	ENV	12	18	in
402	RLC-CU005	SRN-CU005-016	Inventory	SRC-CU005-FI000016	Sediment Residual Core Location	733780.74	1616481.71	New York State Plane East (ft) NAD 83	7/22/09 16:20	Core	SRC-CU005-FI000016-012018	ENV	12	18	in
403	RLC-CU005	SRN-CU005-016	Inventory	SRC-CU005-FI000016	Sediment Residual Core Location	733780.74	1616481.71	New York State Plane East (ft) NAD 83	7/22/09 16:20	Core	SRC-CU005-FI000016-012018	ENV	12	18	in
404	RLC-CU005	SRN-CU005-016	Inventory	SRC-CU005-FI000016	Sediment Residual Core Location	733780.74	1616481.71	New York State Plane East (ft) NAD 83	7/22/09 16:20	Core	SRC-CU005-FI000016-012018	ENV	12	18	in
405	RLC-CU005	SRN-CU005-016	Inventory	SRC-CU005-FI000016	Sediment Residual Core Location	733780.74	1616481.71	New York State Plane East (ft) NAD 83	7/22/09 16:20	Core	SRC-CU005-FI000016-012018	ENV	12	18	in
406	RLC-CU005	SRN-CU005-016	Inventory	SRC-CU005-FI000016	Sediment Residual Core Location	733780.74	1616481.71	New York State Plane East (ft) NAD 83	7/22/09 16:20	Core	SRC-CU005-FI000016-012018	ENV	12	18	in
407	RLC-CU005	SRN-CU005-016	Inventory	SRC-CU005-FI000016	Sediment Residual Core Location	733780.74	1616481.71	New York State Plane East (ft) NAD 83	7/22/09 16:20	Core	SRC-CU005-FI000016-012018	ENV	12	18	in
408	RLC-CU005	SRN-CU005-016	Inventory	SRC-CU005-FI000016	Sediment Residual Core Location	733780.74	1616481.71	New York State Plane East (ft) NAD 83	7/22/09 16:20	Core	SRC-CU005-FI000016-012018	ENV	12	18	in
409	RLC-CU005	SRN-CU005-016	Inventory	SRC-CU005-FI000016	Sediment Residual Core Location	733780.74	1616481.71	New York State Plane East (ft) NAD 83	7/22/09 16:20	Core	SRC-CU005-FI000016-012018	ENV	12	18	in
410	RLC-CU005	SRN-CU005-016	Inventory	SRC-CU005-FI000016	Sediment Residual Core Location	733780.74	1616481.71	New York State Plane East (ft) NAD 83	7/22/09 16:20	Core	SRC-CU005-FI000016-012018	ENV	12	18	in
411	RLC-CU005	SRN-CU005-016	Inventory	SRC-CU005-FI000016	Sediment Residual Core Location	733780.74	1616481.71	New York State Plane East (ft) NAD 83	7/22/09 16:20	Core	SRC-CU005-FI000016-018024	ENV	18	24	in
412	RLC-CU005	SRN-CU005-016	Inventory	SRC-CU005-FI000016	Sediment Residual Core Location	733780.74	1616481.71	New York State Plane East (ft) NAD 83	7/22/09 16:20	Core	SRC-CU005-FI000016-018024	ENV	18	24	in
413	RLC-CU005	SRN-CU005-016	Inventory	SRC-CU005-FI000016	Sediment Residual Core Location	733780.74	1616481.71	New York State Plane East (ft) NAD 83	7/22/09 16:20	Core	SRC-CU005-FI000016-018024	ENV	18	24	in
414	RLC-CU005	SRN-CU005-016	Inventory	SRC-CU005-FI000016	Sediment Residual Core Location	733780.74	1616481.71	New York State Plane East (ft) NAD 83	7/22/09 16:20	Core	SRC-CU005-FI000016-018024	ENV	18	24	in
415	RLC-CU005	SRN-CU005-016	Inventory	SRC-CU005-FI000016	Sediment Residual Core Location	733780.74	1616481.71	New York State Plane East (ft) NAD 83	7/22/09 16:20	Core	SRC-CU005-FI000016-018024	ENV	18	24	in
416	RLC-CU005	SRN-CU005-016	Inventory	SRC-CU005-FI000016	Sediment Residual Core Location	733780.74	1616481.71	New York State Plane East (ft) NAD 83	7/22/09 16:20	Core	SRC-CU005-FI000016-018024	ENV	18	24	in
417	RLC-CU005	SRN-CU005-016	Inventory	SRC-CU005-FI000016	Sediment Residual Core Location	733780.74	1616481.71	New York State Plane East (ft) NAD 83	7/22/09 16:20	Core	SRC-CU005-FI000016-018024	ENV	18	24	in
418	RLC-CU005	SRN-CU005-016	Inventory	SRC-CU005-FI000016	Sediment Residual Core Location	733780.74	1616481.71	New York State Plane East (ft) NAD 83	7/22/09 16:20	Core	SRC-CU005-FI000016-018024	ENV	18	24	in
419	RLC-CU005	SRN-CU005-016	Inventory	SRC-CU005-FI000016	Sediment Residual Core Location	733780.74	1616481.71	New York State Plane East (ft) NAD 83	7/22/09 16:20	Core	SRC-CU005-FI000016-018024	ENV	18	24	in
420	RLC-CU005	SRN-CU005-016	Inventory	SRC-CU005-FI000016	Sediment Residual Core Location	733780.74	1616481.71	New York State Plane East (ft) NAD 83	7/22/09 16:20	Core	SRC-CU005-FI000016-018024	ENV	18	24	in
421	RLC-CU005	SRN-CU005-016	Second Inventory	SRC-CU005-SI000016	Sediment Residual Core Location	733774.58	1616478.48	New York State Plane East (ft) NAD 83	8/29/09 9:46	Core	SRC-CU005-SI000016-000006	ENV	0	6	in
422	RLC-CU005	SRN-CU005-016	Second Inventory	SRC-CU005-SI000016	Sediment Residual Core Location	733774.58	1616478.48	New York State Plane East (ft) NAD 83	8/29/09 9:46	Core	SRC-CU005-SI000016-000006	ENV	0	6	in
423	RLC-CU005	SRN-CU005-016	Second Inventory	SRC-CU005-SI000016	Sediment Residual Core Location	733774.58	1616478.48	New York State Plane East (ft) NAD 83	8/29/09 9:46	Core	SRC-CU005-SI000016-000006	ENV	0	6	in
424	RLC-CU005	SRN-CU005-016	Second Inventory	SRC-CU005-SI000016	Sediment Residual Core Location	733774.58	1616478.48	New York State Plane East (ft) NAD 83	8/29/09 9:46	Core	SRC-CU005-SI000016-000006	ENV	0	6	in
425	RLC-CU005	SRN-CU005-016	Second Inventory	SRC-CU005-SI000016	Sediment Residual Core Location	733774.58	1616478.48	New York State Plane East (ft) NAD 83	8/29/09 9:46	Core	SRC-CU005-SI000016-000006	ENV	0	6	in
426	RLC-CU005	SRN-CU005-016	Second Inventory	SRC-CU005-SI000016	Sediment Residual Core Location	733774.58	1616478.48	New York State Plane East (ft) NAD 83	8/29/09 9:46	Core	SRC-CU005-SI000016-000006	ENV	0	6	in
427	RLC-CU005	SRN-CU005-016	Second Inventory	SRC-CU005-SI000016	Sediment Residual Core Location	733774.58	1616478.48	New York State Plane East (ft) NAD 83	8/29/09 9:46	Core	SRC-CU005-SI000016-000006	ENV	0	6	in
428	RLC-CU005	SRN-CU005-016	Second Inventory	SRC-CU005-SI000016	Sediment Residual Core Location	733774.58	1616478.48	New York State Plane East (ft) NAD 83	8/29/09 9:46	Core	SRC-CU005-SI000016-000006	ENV	0	6	in
429	RLC-CU005	SRN-CU005-016	Second Inventory	SRC-CU005-SI000016	Sediment Residual Core Location	733774.58	1616478.48	New York State Plane East (ft) NAD 83	8/29/09 9:46	Core	SRC-CU005-SI000016-000006	ENV	0	6	in
430	RLC-CU005	SRN-CU005-016	Second Inventory	SRC-CU005-SI000016	Sediment Residual Core Location	733774.58	1616478.48	New York State Plane East (ft) NAD 83	8/29/09 9:46	Core	SRC-CU005-SI000016-000006	ENV	0	6	in
431	RLC-CU005	SRN-CU005-016	Second Inventory	SRC-CU005-SI000016	Sediment Residual Core Location	733774.58	1616478.48	New York State Plane East (ft) NAD 83	8/29/09 9:46	Core	SRC-CU005-SI000016-006012	ENV	6	12	in
432	RLC-CU005	SRN-CU005-016	Second Inventory	SRC-CU005-SI000016	Sediment Residual Core Location	733774.58	1616478.48	New York State Plane East (ft) NAD 83	8/29/09 9:46	Core	SRC-CU005-SI000016-006012	ENV	6	12	in
433	RLC-CU005	SRN-CU005-016	Second Inventory	SRC-CU005-SI000016	Sediment Residual Core Location	733774.58	1616478.48	New York State Plane East (ft) NAD 83	8/29/09 9:46	Core	SRC-CU005-SI000016-006012	ENV	6	12	in
434	RLC-CU005	SRN-CU005-016	Second Inventory	SRC-CU005-SI000016	Sediment Residual Core Location	733774.58	1616478.48	New York State Plane East (ft) NAD 83	8/29/09 9:46	Core	SRC-CU005-SI000016-006012	ENV	6	12	in
435	RLC-CU005	SRN-CU005-016	Second Inventory	SRC-CU005-SI000016	Sediment Residual Core Location	733774.58	1616478.48	New York State Plane East (ft) NAD 83	8/29/09 9:46	Core	SRC-CU005-SI000016-006012	ENV	6	12	in
436	RLC-CU005	SRN-CU005-016	Second Inventory	SRC-CU005-SI000016	Sediment Residual Core Location	733774.58	1616478.48	New York State Plane East (ft) NAD 83	8/29/09 9:46	Core	SRC-CU005-SI000016-006012	ENV	6	12	in
437	RLC-CU005	SRN-CU005-016	Second Inventory	SRC-CU005-SI000016	Sediment Residual Core Location	733774.58	1616478.48	New York State Plane East (ft) NAD 83	8/29/09 9:46	Core	SRC-CU005-SI000016-006012	ENV	6	12	in
438	RLC-CU005	SRN-CU005-016	Second Inventory	SRC-CU005-SI000016	Sediment Residual Core Location	733774.58	1616478.48	New York State Plane East (ft) NAD 83	8/29/09 9:46	Core	SRC-CU005-SI000016-006012	ENV	6	12	in
439	RLC-CU005	SRN-CU005-016	Second Inventory	SRC-CU005-SI000016	Sediment Residual Core Location	733774.58	1616478.48	New York State Plane East (ft) NAD 83	8/29/09 9:46	Core	SRC-CU005-SI000016-006012	ENV	6	12	in
440	RLC-CU005	SRN-CU005-016	Second Inventory	SRC-CU005-SI000016	Sediment Residual Core Location	733774.58	1616478.48	New York State Plane East (ft) NAD 83	8/29/09 9:46	Core	SRC-CU005-SI000016-006012	ENV	6	12	in
441	RLC-CU005	SRN-CU005-016	Second Inventory	SRC-CU005-SI000016	Sediment Residual Core Location	733774.58	1616478.48	New York State Plane East (ft) NAD 83	8/29/09 9:46	Core	SRC-CU005-SI000016-012018	ENV	12	18	in
442	RLC-CU005	SRN-CU005-016	Second Inventory	SRC-CU005-SI000016	Sediment Residual Core Location	733774.58	1616478.48	New York State Plane East (ft) NAD 83	8/29/09 9:46	Core	SRC-CU005-SI000016-012018	ENV	12	18	in
443	RLC-CU005	SRN-CU005-016	Second Inventory	SRC-CU005-SI000016	Sediment Residual Core Location	733774.58	1616478.48	New York State Plane East (ft) NAD 83	8/29/09 9:46	Core	SRC-CU005-SI000016-012018	ENV	12	18	in
444	RLC-CU005	SRN-CU005-016	Second Inventory	SRC-CU005-SI000016	Sediment Residual Core Location	733774.58	1616478.48	New York State Plane East (ft) NAD 83	8/29/09 9:46	Core	SRC-CU005-SI000016-012018	ENV	12	18	in
445	RLC-CU005	SRN-CU005-016	Second Inventory	SRC-CU005-SI000016	Sediment Residual Core Location	733774.58	1616478.48	New York State Plane East (ft) NAD 83	8/29/09 9:46	Core	SRC-CU005-SI000016-012018	ENV	12	18	in
446	RLC-CU005	SRN-CU005-016	Second Inventory	SRC-CU005-SI000016	Sediment Residual Core Location	733774.58	1616478.48	New York State Plane East (ft) NAD 83	8/29/09 9:46	Core	SRC-CU005-SI000016-012018	ENV	12	18	in
447	RLC-CU005	SRN-CU005-016	Second Inventory	SRC-CU005-SI000016	Sediment Residual Core Location	733774.58	1616478.48	New York State Plane East (ft) NAD 83	8/29/09 9:46	Core	SRC-CU005-SI000016-012018	ENV	12	18	in
448	RLC-CU005	SRN-CU005-016	Second Inventory	SRC-CU005-SI000016	Sediment Residual Core Location	733774.58	1616478.48	New York State Plane East (ft) NAD 83	8/29/09 9:46	Core	SRC-CU005-SI000016-012018	ENV	12	18	in
449	RLC-CU005	SRN-CU005-016	Second Inventory	SRC-CU005-SI000016	Sediment Residual Core Location	733774.58	1616478.48	New York State Plane East (ft) NAD 83	8/29/09 9:46	Core	SRC-CU005-SI000016-012018	ENV	12	18	in
450	RLC-CU005	SRN-CU005-016	Second Inventory	SRC-CU005-SI000016	Sediment Residual Core Location	733774.58	1616478.48	New York State Plane East (ft) NAD 83	8/29/09 9:46	Core	SRC-CU005-SI000016-012018	ENV	12	18	in
451	RLC-CU005	SRN-CU005-016	Second Inventory	SRC-CU005-SI000016	Sediment Residual Core Location	733774.58	1616478.48	New York State Plane East (ft) NAD 83	8/29/09 9:46	Core	SRC-CU005-SI000016-018024	ENV	18	24	in
452	RLC-CU005	SRN-CU005-016	Second Inventory	SRC-CU005-SI000016	Sediment Residual Core Location	733774.58	1616478.48	New York State Plane East (ft) NAD 83	8/29/09 9:46	Core	SRC-CU005-SI000016-018024	ENV	18	24	in
453	RLC-CU005	SRN-CU005-016	Second Inventory	SRC-CU005-SI000016	Sediment Residual Core Location	733774.58	1616478.48	New York State Plane East (ft) NAD 83	8/29/09 9:46	Core	SRC-CU005-SI000016-018024	ENV	18	24	in
454	RLC-CU005	SRN-CU005-016	Second Inventory	SRC-CU005-SI000016	Sediment Residual Core Location	733774.58	1616478.48	New York State Plane East (ft) NAD 83	8/29/09 9:46	Core	SRC-CU005-SI000016-018024	ENV	18	24	in
455	RLC-CU005	SRN-CU005-016	Second Inventory	SRC-CU005-SI000016	Sediment Residual Core Location	733774.58	1616478.48	New York State Plane East (ft) NAD 83	8/29/09 9:46	Core	SRC-CU005-SI000016-018024	ENV	18	24	in

CU-05 Residuals Core Data
(All Dredging Passes)

Row ID	sample_name	dup_parent_sample_name	analyte_name	cas_rn	Lab_Reported_Result	Verified_Result	result_unit	Lab_Reported_MDL	Verified_MDL	Lab_Reported_RL	Verified_RL	limit_unit	Lab_Reported_Qualifier	Verified_Qualifier	Detected	Reportable
391	SRC-CU005-FI000016-006012	NULL	AROCLOR 1016	12674-11-2	NULL	NULL	mg/kg	0.33	0.33	0.8	0.8	mg/kg	U	U	0	1
392	SRC-CU005-FI000016-006012	NULL	AROCLOR 1221	11104-28-2	3.5	3.5	mg/kg	0.33	0.33	0.8	0.8	mg/kg	NULL	NULL	1	1
393	SRC-CU005-FI000016-006012	NULL	AROCLOR 1232	11141-16-5	NULL	NULL	mg/kg	0.33	0.33	0.8	0.8	mg/kg	U	U	0	1
394	SRC-CU005-FI000016-006012	NULL	AROCLOR 1242	53469-21-9	14	14	mg/kg	0.33	0.33	0.8	0.8	mg/kg	NULL	NULL	1	1
395	SRC-CU005-FI000016-006012	NULL	AROCLOR 1248	12672-29-6	NULL	NULL	mg/kg	0.33	0.33	0.8	0.8	mg/kg	U	U	0	1
396	SRC-CU005-FI000016-006012	NULL	AROCLOR 1254	11097-69-1	2.3	2.3	mg/kg	0.33	0.33	0.8	0.8	mg/kg	NULL	NULL	1	1
397	SRC-CU005-FI000016-006012	NULL	AROCLOR 1260	11096-82-5	NULL	NULL	mg/kg	0.33	0.33	0.8	0.8	mg/kg	U	U	0	1
398	SRC-CU005-FI000016-006012	NULL	Moisture Content	WC002	12	12	%	0.018	0.018	0.018	0.018	%	NULL	NULL	1	1
399	SRC-CU005-FI000016-006012	NULL	Total PCBs	1336-36-3	19.8	19.8	mg/kg	0.33	0.33	0.8	0.8	mg/kg	NULL	NULL	1	1
400	SRC-CU005-FI000016-006012	NULL	Tri+ PCBs	TRI_PLUS_PCB	15.323	15.323	mg/kg	0.33	0.33	0.33	0.33	mg/kg	NULL	NULL	1	1
401	SRC-CU005-FI000016-012018	NULL	AROCLOR 1016	12674-11-2	NULL	NULL	mg/kg	0.25	0.25	0.6	0.6	mg/kg	U	U	0	1
402	SRC-CU005-FI000016-012018	NULL	AROCLOR 1221	11104-28-2	3.2	3.2	mg/kg	0.25	0.25	0.6	0.6	mg/kg	NULL	NULL	1	1
403	SRC-CU005-FI000016-012018	NULL	AROCLOR 1232	11141-16-5	NULL	NULL	mg/kg	0.25	0.25	0.6	0.6	mg/kg	U	U	0	1
404	SRC-CU005-FI000016-012018	NULL	AROCLOR 1242	53469-21-9	8.9	8.9	mg/kg	0.25	0.25	0.6	0.6	mg/kg	NULL	NULL	1	1
405	SRC-CU005-FI000016-012018	NULL	AROCLOR 1248	12672-29-6	NULL	NULL	mg/kg	0.25	0.25	0.6	0.6	mg/kg	U	U	0	1
406	SRC-CU005-FI000016-012018	NULL	AROCLOR 1254	11097-69-1	NULL	NULL	mg/kg	0.25	0.25	0.6	0.6	mg/kg	U	U	0	1
407	SRC-CU005-FI000016-012018	NULL	AROCLOR 1260	11096-82-5	NULL	NULL	mg/kg	0.25	0.25	0.6	0.6	mg/kg	U	U	0	1
408	SRC-CU005-FI000016-012018	NULL	Moisture Content	WC002	12	12	%	0.018	0.018	0.018	0.018	%	NULL	NULL	1	1
409	SRC-CU005-FI000016-012018	NULL	Total PCBs	1336-36-3	12.1	12.1	mg/kg	0.25	0.25	0.6	0.6	mg/kg	NULL	NULL	1	1
410	SRC-CU005-FI000016-012018	NULL	Tri+ PCBs	TRI_PLUS_PCB	8.660749	8.660749	mg/kg	0.25	0.25	0.25	0.25	mg/kg	NULL	NULL	1	1
411	SRC-CU005-FI000016-018024	NULL	AROCLOR 1016	12674-11-2	NULL	NULL	mg/kg	0.41	0.41	1	1	mg/kg	U	U	0	1
412	SRC-CU005-FI000016-018024	NULL	AROCLOR 1221	11104-28-2	12	12	mg/kg	0.41	0.41	1	1	mg/kg	NULL	NULL	1	1
413	SRC-CU005-FI000016-018024	NULL	AROCLOR 1232	11141-16-5	NULL	NULL	mg/kg	0.41	0.41	1	1	mg/kg	U	U	0	1
414	SRC-CU005-FI000016-018024	NULL	AROCLOR 1242	53469-21-9	20	20	mg/kg	0.41	0.41	1	1	mg/kg	NULL	NULL	1	1
415	SRC-CU005-FI000016-018024	NULL	AROCLOR 1248	12672-29-6	NULL	NULL	mg/kg	0.41	0.41	1	1	mg/kg	U	U	0	1
416	SRC-CU005-FI000016-018024	NULL	AROCLOR 1254	11097-69-1	NULL	NULL	mg/kg	0.41	0.41	1	1	mg/kg	U	U	0	1
417	SRC-CU005-FI000016-018024	NULL	AROCLOR 1260	11096-82-5	NULL	NULL	mg/kg	0.41	0.41	1	1	mg/kg	U	U	0	1
418	SRC-CU005-FI000016-018024	NULL	Moisture Content	WC002	15	15	%	0.02	0.02	0.02	0.02	%	NULL	NULL	1	1
419	SRC-CU005-FI000016-018024	NULL	Total PCBs	1336-36-3	32	32	mg/kg	0.41	0.41	1	1	mg/kg	NULL	NULL	1	1
420	SRC-CU005-FI000016-018024	NULL	Tri+ PCBs	TRI_PLUS_PCB	20.06655	20.06655	mg/kg	0.41	0.41	0.41	0.41	mg/kg	NULL	NULL	1	1
421	SRC-CU005-SI000016-000006	NULL	AROCLOR 1016	12674-11-2	NULL	NULL	mg/kg	0.52	0.52	1.3	1.3	mg/kg	U	U	0	1
422	SRC-CU005-SI000016-000006	NULL	AROCLOR 1221	11104-28-2	42	42	mg/kg	0.52	0.52	1.3	1.3	mg/kg	NULL	NULL	1	1
423	SRC-CU005-SI000016-000006	NULL	AROCLOR 1232	11141-16-5	NULL	NULL	mg/kg	0.52	0.52	1.3	1.3	mg/kg	U	U	0	1
424	SRC-CU005-SI000016-000006	NULL	AROCLOR 1242	53469-21-9	21	21	mg/kg	0.52	0.52	1.3	1.3	mg/kg	NULL	NULL	1	1
425	SRC-CU005-SI000016-000006	NULL	AROCLOR 1248	12672-29-6	NULL	NULL	mg/kg	0.52	0.52	1.3	1.3	mg/kg	U	U	0	1
426	SRC-CU005-SI000016-000006	NULL	AROCLOR 1254	11097-69-1	NULL	NULL	mg/kg	0.52	0.52	1.3	1.3	mg/kg	U	U	0	1
427	SRC-CU005-SI000016-000006	NULL	AROCLOR 1260	11096-82-5	NULL	NULL	mg/kg	0.52	0.52	1.3	1.3	mg/kg	U	U	0	1
428	SRC-CU005-SI000016-000006	NULL	Moisture Content	WC002	21	21	%	0.019	0.019	0.019	0.019	%	NULL	NULL	1	1
429	SRC-CU005-SI000016-000006	NULL	Total PCBs	1336-36-3	63	63	mg/kg	0.52	0.52	1.3	1.3	mg/kg	NULL	NULL	1	1
430	SRC-CU005-SI000016-000006	NULL	Tri+ PCBs	TRI_PLUS_PCB	25.2266	25.2266	mg/kg	0.52	0.52	0.52	0.52	mg/kg	NULL	NULL	1	1
431	SRC-CU005-SI000016-006012	NULL	AROCLOR 1016	12674-11-2	NULL	NULL	mg/kg	0.35	0.35	1.3	1.3	mg/kg	U	U	0	1
432	SRC-CU005-SI000016-006012	NULL	AROCLOR 1221	11104-28-2	44	44	mg/kg	0.35	0.35	1.3	1.3	mg/kg	NULL	NULL	1	1
433	SRC-CU005-SI000016-006012	NULL	AROCLOR 1232	11141-16-5	NULL	NULL	mg/kg	0.35	0.35	1.3	1.3	mg/kg	U	U	0	1
434	SRC-CU005-SI000016-006012	NULL	AROCLOR 1242	53469-21-9	26	26	mg/kg	0.35	0.35	1.3	1.3	mg/kg	NULL	NULL	1	1
435	SRC-CU005-SI000016-006012	NULL	AROCLOR 1248	12672-29-6	NULL	NULL	mg/kg	0.35	0.35	1.3	1.3	mg/kg	U	U	0	1
436	SRC-CU005-SI000016-006012	NULL	AROCLOR 1254	11097-69-1	0.75	0.75	mg/kg	0.35	0.35	1.3	1.3	mg/kg	J	J	1	1
437	SRC-CU005-SI000016-006012	NULL	AROCLOR 1260	11096-82-5	NULL	NULL	mg/kg	0.35	0.35	1.3	1.3	mg/kg	U	U	0	1
438	SRC-CU005-SI000016-006012	NULL	Moisture Content	WC002	25.1	25.1	%	0.1	0.1	1	1	%	NULL	NULL	1	1
439	SRC-CU005-SI000016-006012	NULL	Total PCBs	1336-36-3	71	71	mg/kg	0.35	0.35	5.3	5.3	mg/kg	NULL	NULL	1	1
440	SRC-CU005-SI000016-006012	NULL	Tri+ PCBs	TRI_PLUS_PCB	30.5025	30.5025	mg/kg	0.35	0.35	0.35	0.35	mg/kg	NULL	NULL	1	1
441	SRC-CU005-SI000016-012018	NULL	AROCLOR 1016	12674-11-2	NULL	NULL	mg/kg	0.15	0.15	0.6	0.6	mg/kg	U	U	0	1
442	SRC-CU005-SI000016-012018	NULL	AROCLOR 1221	11104-28-2	6.2	6.2	mg/kg	0.15	0.15	0.6	0.6	mg/kg	NULL	NULL	1	1
443	SRC-CU005-SI000016-012018	NULL	AROCLOR 1232	11141-16-5	NULL	NULL	mg/kg	0.15	0.15	0.6	0.6	mg/kg	U	U	0	1
444	SRC-CU005-SI000016-012018	NULL	AROCLOR 1242	53469-21-9	4.8	4.8	mg/kg	0.15	0.15	0.6	0.6	mg/kg	NULL	NULL	1	1
445	SRC-CU005-SI000016-012018	NULL	AROCLOR 1248	12672-29-6	NULL	NULL	mg/kg	0.15	0.15	0.6	0.6	mg/kg	U	U	0	1
446	SRC-CU005-SI000016-012018	NULL	AROCLOR 1254	11097-69-1	NULL	NULL	mg/kg	0.15	0.15	0.6	0.6	mg/kg	U	U	0	1
447	SRC-CU005-SI000016-012018	NULL	AROCLOR 1260	11096-82-5	NULL	NULL	mg/kg	0.15	0.15	0.6	0.6	mg/kg	U	U	0	1
448	SRC-CU005-SI000016-012018	NULL	Moisture Content	WC002	16.1	16.1	%	0.1	0.1	1	1	%	NULL	NULL	1	1
449	SRC-CU005-SI000016-012018	NULL	Total PCBs	1336-36-3	11	11	mg/kg	0.15	0.15	2.4	2.4	mg/kg	NULL	NULL	1	1
450	SRC-CU005-SI000016-012018	NULL	Tri+ PCBs	TRI_PLUS_PCB	5.30425	5.30425	mg/kg	0.15	0.15	0.15	0.15	mg/kg	NULL	NULL	1	1
451	SRC-CU005-SI000016-018024	NULL	AROCLOR 1016	12674-11-2	NULL	NULL	mg/kg	0.003	0.003	0.012	0.012	mg/kg	U	U	0	1
452	SRC-CU005-SI000016-018024	NULL	AROCLOR 1221	11104-28-2	0.0089	0.0089	mg/kg	0.003	0.003	0.012	0.012	mg/kg	J	J	1	1
453	SRC-CU005-SI000016-018024	NULL	AROCLOR 1232	11141-16-5	NULL	NULL	mg/kg	0.003	0.003	0.012	0.012	mg/kg	U	U	0	1
454	SRC-CU005-SI000016-018024	NULL	AROCLOR 1242	53469-21-9	NULL	NULL	mg/kg	0.003	0.003	0.012	0.012	mg/kg	U	U	0	1
455	SRC-CU005-SI000016-018024	NULL	AROCLOR 1248	12672-29-6	NULL	NULL	mg/kg	0.003	0.003	0.012	0.012	mg/kg	U	U	0	1

CU-05 Residuals Core Data
(All Dredging Passes)

Row ID	cu_id	node_id	dredge_pass	core_id	location_type	x_coord	y_coord	coord_system	sample_dt	collection_method	sample_name	sample_type	start_depth	end_depth	depth_unit
456	RLC-CU005	SRN-CU005-016	Second Inventory	SRC-CU005-SI000016	Sediment Residual Core Location	733774.58	1616478.48	New York State Plane East (ft) NAD 83	8/29/09 9:46	Core	SRC-CU005-SI000016-018024	ENV	18	24	in
457	RLC-CU005	SRN-CU005-016	Second Inventory	SRC-CU005-SI000016	Sediment Residual Core Location	733774.58	1616478.48	New York State Plane East (ft) NAD 83	8/29/09 9:46	Core	SRC-CU005-SI000016-018024	ENV	18	24	in
458	RLC-CU005	SRN-CU005-016	Second Inventory	SRC-CU005-SI000016	Sediment Residual Core Location	733774.58	1616478.48	New York State Plane East (ft) NAD 83	8/29/09 9:46	Core	SRC-CU005-SI000016-018024	ENV	18	24	in
459	RLC-CU005	SRN-CU005-016	Second Inventory	SRC-CU005-SI000016	Sediment Residual Core Location	733774.58	1616478.48	New York State Plane East (ft) NAD 83	8/29/09 9:46	Core	SRC-CU005-SI000016-018024	ENV	18	24	in
460	RLC-CU005	SRN-CU005-016	Second Inventory	SRC-CU005-SI000016	Sediment Residual Core Location	733774.58	1616478.48	New York State Plane East (ft) NAD 83	8/29/09 9:46	Core	SRC-CU005-SI000016-018024	ENV	18	24	in
461	RLC-CU005	SRN-CU005-017	First Residual	SRC-CU005-FR000017	Sediment Residual Core Location	733860.31	1616482.22	New York State Plane East (ft) NAD 83	9/14/09 13:45	Core	SRC-CU005-FR000017-000006	ENV	0	6	in
462	RLC-CU005	SRN-CU005-017	First Residual	SRC-CU005-FR000017	Sediment Residual Core Location	733860.31	1616482.22	New York State Plane East (ft) NAD 83	9/14/09 13:45	Core	SRC-CU005-FR000017-000006	ENV	0	6	in
463	RLC-CU005	SRN-CU005-017	First Residual	SRC-CU005-FR000017	Sediment Residual Core Location	733860.31	1616482.22	New York State Plane East (ft) NAD 83	9/14/09 13:45	Core	SRC-CU005-FR000017-000006	ENV	0	6	in
464	RLC-CU005	SRN-CU005-017	First Residual	SRC-CU005-FR000017	Sediment Residual Core Location	733860.31	1616482.22	New York State Plane East (ft) NAD 83	9/14/09 13:45	Core	SRC-CU005-FR000017-000006	ENV	0	6	in
465	RLC-CU005	SRN-CU005-017	First Residual	SRC-CU005-FR000017	Sediment Residual Core Location	733860.31	1616482.22	New York State Plane East (ft) NAD 83	9/14/09 13:45	Core	SRC-CU005-FR000017-000006	ENV	0	6	in
466	RLC-CU005	SRN-CU005-017	First Residual	SRC-CU005-FR000017	Sediment Residual Core Location	733860.31	1616482.22	New York State Plane East (ft) NAD 83	9/14/09 13:45	Core	SRC-CU005-FR000017-000006	ENV	0	6	in
467	RLC-CU005	SRN-CU005-017	First Residual	SRC-CU005-FR000017	Sediment Residual Core Location	733860.31	1616482.22	New York State Plane East (ft) NAD 83	9/14/09 13:45	Core	SRC-CU005-FR000017-000006	ENV	0	6	in
468	RLC-CU005	SRN-CU005-017	First Residual	SRC-CU005-FR000017	Sediment Residual Core Location	733860.31	1616482.22	New York State Plane East (ft) NAD 83	9/14/09 13:45	Core	SRC-CU005-FR000017-000006	ENV	0	6	in
469	RLC-CU005	SRN-CU005-017	First Residual	SRC-CU005-FR000017	Sediment Residual Core Location	733860.31	1616482.22	New York State Plane East (ft) NAD 83	9/14/09 13:45	Core	SRC-CU005-FR000017-000006	ENV	0	6	in
470	RLC-CU005	SRN-CU005-017	First Residual	SRC-CU005-FR000017	Sediment Residual Core Location	733860.31	1616482.22	New York State Plane East (ft) NAD 83	9/14/09 13:45	Core	SRC-CU005-FR000017-000006	ENV	0	6	in
471	RLC-CU005	SRN-CU005-017	Inventory	SRC-CU005-FI000017	Sediment Residual Core Location	733853.97	1616473.37	New York State Plane East (ft) NAD 83	7/22/09 15:55	Core	SRC-CU005-FI000017-000006	ENV	0	6	in
472	RLC-CU005	SRN-CU005-017	Inventory	SRC-CU005-FI000017	Sediment Residual Core Location	733853.97	1616473.37	New York State Plane East (ft) NAD 83	7/22/09 15:55	Core	SRC-CU005-FI000017-000006	ENV	0	6	in
473	RLC-CU005	SRN-CU005-017	Inventory	SRC-CU005-FI000017	Sediment Residual Core Location	733853.97	1616473.37	New York State Plane East (ft) NAD 83	7/22/09 15:55	Core	SRC-CU005-FI000017-000006	ENV	0	6	in
474	RLC-CU005	SRN-CU005-017	Inventory	SRC-CU005-FI000017	Sediment Residual Core Location	733853.97	1616473.37	New York State Plane East (ft) NAD 83	7/22/09 15:55	Core	SRC-CU005-FI000017-000006	ENV	0	6	in
475	RLC-CU005	SRN-CU005-017	Inventory	SRC-CU005-FI000017	Sediment Residual Core Location	733853.97	1616473.37	New York State Plane East (ft) NAD 83	7/22/09 15:55	Core	SRC-CU005-FI000017-000006	ENV	0	6	in
476	RLC-CU005	SRN-CU005-017	Inventory	SRC-CU005-FI000017	Sediment Residual Core Location	733853.97	1616473.37	New York State Plane East (ft) NAD 83	7/22/09 15:55	Core	SRC-CU005-FI000017-000006	ENV	0	6	in
477	RLC-CU005	SRN-CU005-017	Inventory	SRC-CU005-FI000017	Sediment Residual Core Location	733853.97	1616473.37	New York State Plane East (ft) NAD 83	7/22/09 15:55	Core	SRC-CU005-FI000017-000006	ENV	0	6	in
478	RLC-CU005	SRN-CU005-017	Inventory	SRC-CU005-FI000017	Sediment Residual Core Location	733853.97	1616473.37	New York State Plane East (ft) NAD 83	7/22/09 15:55	Core	SRC-CU005-FI000017-000006	ENV	0	6	in
479	RLC-CU005	SRN-CU005-017	Inventory	SRC-CU005-FI000017	Sediment Residual Core Location	733853.97	1616473.37	New York State Plane East (ft) NAD 83	7/22/09 15:55	Core	SRC-CU005-FI000017-000006	ENV	0	6	in
480	RLC-CU005	SRN-CU005-017	Inventory	SRC-CU005-FI000017	Sediment Residual Core Location	733853.97	1616473.37	New York State Plane East (ft) NAD 83	7/22/09 15:55	Core	SRC-CU005-FI000017-000006	ENV	0	6	in
481	RLC-CU005	SRN-CU005-017	Inventory	SRC-CU005-FI000017	Sediment Residual Core Location	733853.97	1616473.37	New York State Plane East (ft) NAD 83	7/22/09 15:55	Core	SRC-CU005-FI000017-006012	ENV	6	12	in
482	RLC-CU005	SRN-CU005-017	Inventory	SRC-CU005-FI000017	Sediment Residual Core Location	733853.97	1616473.37	New York State Plane East (ft) NAD 83	7/22/09 15:55	Core	SRC-CU005-FI000017-006012	ENV	6	12	in
483	RLC-CU005	SRN-CU005-017	Inventory	SRC-CU005-FI000017	Sediment Residual Core Location	733853.97	1616473.37	New York State Plane East (ft) NAD 83	7/22/09 15:55	Core	SRC-CU005-FI000017-006012	ENV	6	12	in
484	RLC-CU005	SRN-CU005-017	Inventory	SRC-CU005-FI000017	Sediment Residual Core Location	733853.97	1616473.37	New York State Plane East (ft) NAD 83	7/22/09 15:55	Core	SRC-CU005-FI000017-006012	ENV	6	12	in
485	RLC-CU005	SRN-CU005-017	Inventory	SRC-CU005-FI000017	Sediment Residual Core Location	733853.97	1616473.37	New York State Plane East (ft) NAD 83	7/22/09 15:55	Core	SRC-CU005-FI000017-006012	ENV	6	12	in
486	RLC-CU005	SRN-CU005-017	Inventory	SRC-CU005-FI000017	Sediment Residual Core Location	733853.97	1616473.37	New York State Plane East (ft) NAD 83	7/22/09 15:55	Core	SRC-CU005-FI000017-006012	ENV	6	12	in
487	RLC-CU005	SRN-CU005-017	Inventory	SRC-CU005-FI000017	Sediment Residual Core Location	733853.97	1616473.37	New York State Plane East (ft) NAD 83	7/22/09 15:55	Core	SRC-CU005-FI000017-006012	ENV	6	12	in
488	RLC-CU005	SRN-CU005-017	Inventory	SRC-CU005-FI000017	Sediment Residual Core Location	733853.97	1616473.37	New York State Plane East (ft) NAD 83	7/22/09 15:55	Core	SRC-CU005-FI000017-006012	ENV	6	12	in
489	RLC-CU005	SRN-CU005-017	Inventory	SRC-CU005-FI000017	Sediment Residual Core Location	733853.97	1616473.37	New York State Plane East (ft) NAD 83	7/22/09 15:55	Core	SRC-CU005-FI000017-006012	ENV	6	12	in
490	RLC-CU005	SRN-CU005-017	Inventory	SRC-CU005-FI000017	Sediment Residual Core Location	733853.97	1616473.37	New York State Plane East (ft) NAD 83	7/22/09 15:55	Core	SRC-CU005-FI000017-006012	ENV	6	12	in
491	RLC-CU005	SRN-CU005-017	Inventory	SRC-CU005-FI000017	Sediment Residual Core Location	733853.97	1616473.37	New York State Plane East (ft) NAD 83	7/22/09 15:55	Core	SRC-CU005-FI000017-012019	ENV	12	19	in
492	RLC-CU005	SRN-CU005-017	Inventory	SRC-CU005-FI000017	Sediment Residual Core Location	733853.97	1616473.37	New York State Plane East (ft) NAD 83	7/22/09 15:55	Core	SRC-CU005-FI000017-012019	ENV	12	19	in
493	RLC-CU005	SRN-CU005-017	Inventory	SRC-CU005-FI000017	Sediment Residual Core Location	733853.97	1616473.37	New York State Plane East (ft) NAD 83	7/22/09 15:55	Core	SRC-CU005-FI000017-012019	ENV	12	19	in
494	RLC-CU005	SRN-CU005-017	Inventory	SRC-CU005-FI000017	Sediment Residual Core Location	733853.97	1616473.37	New York State Plane East (ft) NAD 83	7/22/09 15:55	Core	SRC-CU005-FI000017-012019	ENV	12	19	in
495	RLC-CU005	SRN-CU005-017	Inventory	SRC-CU005-FI000017	Sediment Residual Core Location	733853.97	1616473.37	New York State Plane East (ft) NAD 83	7/22/09 15:55	Core	SRC-CU005-FI000017-012019	ENV	12	19	in
496	RLC-CU005	SRN-CU005-017	Inventory	SRC-CU005-FI000017	Sediment Residual Core Location	733853.97	1616473.37	New York State Plane East (ft) NAD 83	7/22/09 15:55	Core	SRC-CU005-FI000017-012019	ENV	12	19	in
497	RLC-CU005	SRN-CU005-017	Inventory	SRC-CU005-FI000017	Sediment Residual Core Location	733853.97	1616473.37	New York State Plane East (ft) NAD 83	7/22/09 15:55	Core	SRC-CU005-FI000017-012019	ENV	12	19	in
498	RLC-CU005	SRN-CU005-017	Inventory	SRC-CU005-FI000017	Sediment Residual Core Location	733853.97	1616473.37	New York State Plane East (ft) NAD 83	7/22/09 15:55	Core	SRC-CU005-FI000017-012019	ENV	12	19	in
499	RLC-CU005	SRN-CU005-017	Inventory	SRC-CU005-FI000017	Sediment Residual Core Location	733853.97	1616473.37	New York State Plane East (ft) NAD 83	7/22/09 15:55	Core	SRC-CU005-FI000017-012019	ENV	12	19	in
500	RLC-CU005	SRN-CU005-017	Inventory	SRC-CU005-FI000017	Sediment Residual Core Location	733853.97	1616473.37	New York State Plane East (ft) NAD 83	7/22/09 15:55	Core	SRC-CU005-FI000017-012019	ENV	12	19	in
501	RLC-CU005	SRN-CU005-017	Second Inventory	SRC-CU005-SI000017	Sediment Residual Core Location	733857.34	1616484.67	New York State Plane East (ft) NAD 83	8/29/09 9:34	Core	SRC-CU005-SI000017-000006	ENV	0	6	in
502	RLC-CU005	SRN-CU005-017	Second Inventory	SRC-CU005-SI000017	Sediment Residual Core Location	733857.34	1616484.67	New York State Plane East (ft) NAD 83	8/29/09 9:34	Core	SRC-CU005-SI000017-000006	ENV	0	6	in
503	RLC-CU005	SRN-CU005-017	Second Inventory	SRC-CU005-SI000017	Sediment Residual Core Location	733857.34	1616484.67	New York State Plane East (ft) NAD 83	8/29/09 9:34	Core	SRC-CU005-SI000017-000006	ENV	0	6	in
504	RLC-CU005	SRN-CU005-017	Second Inventory	SRC-CU005-SI000017	Sediment Residual Core Location	733857.34	1616484.67	New York State Plane East (ft) NAD 83	8/29/09 9:34	Core	SRC-CU005-SI000017-000006	ENV	0	6	in
505	RLC-CU005	SRN-CU005-017	Second Inventory	SRC-CU005-SI000017	Sediment Residual Core Location	733857.34	1616484.67	New York State Plane East (ft) NAD 83	8/29/09 9:34	Core	SRC-CU005-SI000017-000006	ENV	0	6	in
506	RLC-CU005	SRN-CU005-017	Second Inventory	SRC-CU005-SI000017	Sediment Residual Core Location	733857.34	1616484.67	New York State Plane East (ft) NAD 83	8/29/09 9:34	Core	SRC-CU005-SI000017-000006	ENV	0	6	in
507	RLC-CU005	SRN-CU005-017	Second Inventory	SRC-CU005-SI000017	Sediment Residual Core Location	733857.34	1616484.67	New York State Plane East (ft) NAD 83	8/29/09 9:34	Core	SRC-CU005-SI000017-000006	ENV	0	6	in
508	RLC-CU005	SRN-CU005-017	Second Inventory	SRC-CU005-SI000017	Sediment Residual Core Location	733857.34	1616484.67	New York State Plane East (ft) NAD 83	8/29/09 9:34	Core	SRC-CU005-SI000017-000006	ENV	0	6	in
509	RLC-CU005	SRN-CU005-017	Second Inventory	SRC-CU005-SI000017	Sediment Residual Core Location	733857.34	1616484.67	New York State Plane East (ft) NAD 83	8/29/09 9:34	Core	SRC-CU005-SI000017-000006	ENV	0	6	in
510	RLC-CU005	SRN-CU005-017	Second Inventory	SRC-CU005-SI000017	Sediment Residual Core Location	733857.34	1616484.67	New York State Plane East (ft) NAD 83	8/29/09 9:34	Core	SRC-CU005-SI000017-000006	ENV	0	6	in
511	RLC-CU005	SRN-CU005-018	Inventory	SRC-CU005-FI000018	Sediment Residual Core Location	733498.3	1616414.18	New York State Plane East (ft) NAD 83	7/23/09 8:26	Core	SRC-CU005-FI000018-000006	ENV	0	6	in
512	RLC-CU005	SRN-CU005-018	Inventory	SRC-CU005-FI000018	Sediment Residual Core Location	733498.3	1616414.18	New York State Plane East (ft) NAD 83	7/23/09 8:26	Core	SRC-CU005-FI000018-000006	ENV	0	6	in
513	RLC-CU005	SRN-CU005-018	Inventory	SRC-CU005-FI000018	Sediment Residual Core Location	733498.3	1616414.18	New York State Plane East (ft) NAD 83	7/23/09 8:26	Core	SRC-CU005-FI000018-000006	ENV	0	6	in
514	RLC-CU005	SRN-CU005-018	Inventory	SRC-CU005-FI000018	Sediment Residual Core Location	733498.3	1616414.18	New York State Plane East (ft) NAD 83	7/23/09 8:26	Core	SRC-CU005-FI000018-000006	ENV	0	6	in
515	RLC-CU005	SRN-CU005-018	Inventory	SRC-CU005-FI000018	Sediment Residual Core Location	733498.3	1616414.18	New York State Plane East (ft) NAD 83	7/23/09 8:26	Core	SRC-CU005-FI000018-000006	ENV	0	6	in
516	RLC-CU005	SRN-CU005-018	Inventory	SRC-CU005-FI000018	Sediment Residual Core Location	733498.3	1616414.18	New York State Plane East (ft) NAD 83	7/23/09 8:26	Core	SRC-CU005-FI000018-000006	ENV	0	6	in
517	RLC-CU005	SRN-CU005-018	Inventory	SRC-CU005-FI000018	Sediment Residual Core Location	733498.3	1616414.18	New York State Plane East (ft) NAD 83	7/23/09 8:26	Core	SRC-CU005-FI000018-000006	ENV	0	6	in
518	RLC-CU005	SRN-CU005-018	Inventory	SRC-CU005-FI000018	Sediment Residual Core Location	733498.3	1616414.18	New York State Plane East (ft) NAD 83	7/23/09 8:26	Core	SRC-CU005-FI000018-000006	ENV	0	6	in
519	RLC-CU005	SRN-CU005-018	Inventory	SRC-CU005-FI000018	Sediment Residual Core Location	733498.3	1616414.18	New York State Plane East (ft) NAD 83	7/23/09 8:26	Core	SRC-CU005-FI000018-000006	ENV	0	6	in
520	RLC-CU005	SRN-CU005-018	Inventory	SRC-CU005-FI000018	Sediment Residual Core Location	733498.3	1616414.18	New York State Plane East (ft) NAD 83	7/23/09 8:26	Core	SRC-CU005-FI000018-000006	ENV	0	6	in

CU-05 Residuals Core Data
(All Dredging Passes)

Row ID	sample_name	dup_parent_sample_name	analyte_name	cas_rn	Lab_Reported_Result	Verified_Result	result_unit	Lab_Reported_MDL	Verified_MDL	Lab_Reported_RL	Verified_RL	limit_unit	Lab_Reported_Qualifier	Verified_Qualifier	Detected	Reportable
456	SRC-CU005-SI000016-018024	NULL	AROCLOR 1254	11097-69-1	NULL	NULL	mg/kg	0.003	0.003	0.012	0.012	mg/kg	U	U	0	1
457	SRC-CU005-SI000016-018024	NULL	AROCLOR 1260	11096-82-5	NULL	NULL	mg/kg	0.003	0.003	0.012	0.012	mg/kg	U	U	0	1
458	SRC-CU005-SI000016-018024	NULL	Moisture Content	WC002	14.7	14.7	%	0.1	0.1	1	1	%	NULL	NULL	1	1
459	SRC-CU005-SI000016-018024	NULL	Total PCBs	1336-36-3	0.0089	0.0089	mg/kg	0.003	0.003	0.047	0.047	mg/kg	J	J	1	1
460	SRC-CU005-SI000016-018024	NULL	Tri+ PCBs	TRI_PLUS_PCB	0.003976	0.003976	mg/kg	0.003	0.003	0.003	0.003	mg/kg	NULL	NULL	1	1
461	SRC-CU005-FR000017-000006	NULL	AROCLOR 1016	12674-11-2	NULL	NULL	mg/kg	0.015	0.015	0.036	0.036	mg/kg	U	U	0	1
462	SRC-CU005-FR000017-000006	NULL	AROCLOR 1221	11104-28-2	0.53	0.53	mg/kg	0.015	0.015	0.036	0.036	mg/kg	NULL	NULL	1	1
463	SRC-CU005-FR000017-000006	NULL	AROCLOR 1232	11141-16-5	NULL	NULL	mg/kg	0.015	0.015	0.036	0.036	mg/kg	U	U	0	1
464	SRC-CU005-FR000017-000006	NULL	AROCLOR 1242	53469-21-9	0.47	0.47	mg/kg	0.015	0.015	0.036	0.036	mg/kg	NULL	NULL	1	1
465	SRC-CU005-FR000017-000006	NULL	AROCLOR 1248	12672-29-6	NULL	NULL	mg/kg	0.015	0.015	0.036	0.036	mg/kg	U	U	0	1
466	SRC-CU005-FR000017-000006	NULL	AROCLOR 1254	11097-69-1	NULL	NULL	mg/kg	0.015	0.015	0.036	0.036	mg/kg	U	U	0	1
467	SRC-CU005-FR000017-000006	NULL	AROCLOR 1260	11096-82-5	NULL	NULL	mg/kg	0.015	0.015	0.036	0.036	mg/kg	U	U	0	1
468	SRC-CU005-FR000017-000006	NULL	Moisture Content	WC002	18	18	%	0.019	0.019	0.019	0.019	%	NULL	NULL	1	1
469	SRC-CU005-FR000017-000006	NULL	Total PCBs	1336-36-3	1	1	mg/kg	0.015	0.015	0.14	0.14	mg/kg	NULL	J	1	1
470	SRC-CU005-FR000017-000006	NULL	Tri+ PCBs	TRI_PLUS_PCB	0.508725	0.508725	mg/kg	0.015	0.015	0.015	0.015	mg/kg	NULL	NULL	1	1
471	SRC-CU005-FI000017-000006	NULL	AROCLOR 1016	12674-11-2	NULL	NULL	mg/kg	0.11	0.11	0.26	0.26	mg/kg	U	U	0	1
472	SRC-CU005-FI000017-000006	NULL	AROCLOR 1221	11104-28-2	3.6	3.6	mg/kg	0.11	0.11	0.26	0.26	mg/kg	NULL	NULL	1	1
473	SRC-CU005-FI000017-000006	NULL	AROCLOR 1232	11141-16-5	NULL	NULL	mg/kg	0.11	0.11	0.26	0.26	mg/kg	U	U	0	1
474	SRC-CU005-FI000017-000006	NULL	AROCLOR 1242	53469-21-9	5.5	5.5	mg/kg	0.11	0.11	0.26	0.26	mg/kg	NULL	NULL	1	1
475	SRC-CU005-FI000017-000006	NULL	AROCLOR 1248	12672-29-6	NULL	NULL	mg/kg	0.11	0.11	0.26	0.26	mg/kg	U	U	0	1
476	SRC-CU005-FI000017-000006	NULL	AROCLOR 1254	11097-69-1	NULL	NULL	mg/kg	0.11	0.11	0.26	0.26	mg/kg	U	U	0	1
477	SRC-CU005-FI000017-000006	NULL	AROCLOR 1260	11096-82-5	NULL	NULL	mg/kg	0.11	0.11	0.26	0.26	mg/kg	U	U	0	1
478	SRC-CU005-FI000017-000006	NULL	Moisture Content	WC002	24	24	%	0.02	0.02	0.02	0.02	%	NULL	NULL	1	1
479	SRC-CU005-FI000017-000006	NULL	Total PCBs	1336-36-3	9.1	9.1	mg/kg	0.11	0.11	0.26	0.26	mg/kg	NULL	NULL	1	1
480	SRC-CU005-FI000017-000006	NULL	Tri+ PCBs	TRI_PLUS_PCB	5.55905	5.55905	mg/kg	0.11	0.11	0.11	0.11	mg/kg	NULL	NULL	1	1
481	SRC-CU005-FI000017-006012	NULL	AROCLOR 1016	12674-11-2	NULL	NULL	mg/kg	0.083	0.083	0.2	0.2	mg/kg	U	U	0	1
482	SRC-CU005-FI000017-006012	NULL	AROCLOR 1221	11104-28-2	3.4	3.4	mg/kg	0.083	0.083	0.2	0.2	mg/kg	NULL	NULL	1	1
483	SRC-CU005-FI000017-006012	NULL	AROCLOR 1232	11141-16-5	NULL	NULL	mg/kg	0.083	0.083	0.2	0.2	mg/kg	U	U	0	1
484	SRC-CU005-FI000017-006012	NULL	AROCLOR 1242	53469-21-9	4.9	4.9	mg/kg	0.083	0.083	0.2	0.2	mg/kg	NULL	NULL	1	1
485	SRC-CU005-FI000017-006012	NULL	AROCLOR 1248	12672-29-6	NULL	NULL	mg/kg	0.083	0.083	0.2	0.2	mg/kg	U	U	0	1
486	SRC-CU005-FI000017-006012	NULL	AROCLOR 1254	11097-69-1	0.34	0.34	mg/kg	0.083	0.083	0.2	0.2	mg/kg	NULL	NULL	1	1
487	SRC-CU005-FI000017-006012	NULL	AROCLOR 1260	11096-82-5	NULL	NULL	mg/kg	0.083	0.083	0.2	0.2	mg/kg	U	U	0	1
488	SRC-CU005-FI000017-006012	NULL	Moisture Content	WC002	18	18	%	0.019	0.019	0.019	0.019	%	NULL	NULL	1	1
489	SRC-CU005-FI000017-006012	NULL	Total PCBs	1336-36-3	8.64	8.64	mg/kg	0.083	0.083	0.2	0.2	mg/kg	NULL	NULL	1	1
490	SRC-CU005-FI000017-006012	NULL	Tri+ PCBs	TRI_PLUS_PCB	5.2444	5.2444	mg/kg	0.083	0.083	0.083	0.083	mg/kg	NULL	NULL	1	1
491	SRC-CU005-FI000017-012019	NULL	AROCLOR 1016	12674-11-2	NULL	NULL	mg/kg	0.66	0.66	1.6	1.6	mg/kg	U	U	0	1
492	SRC-CU005-FI000017-012019	NULL	AROCLOR 1221	11104-28-2	31	31	mg/kg	0.66	0.66	1.6	1.6	mg/kg	NULL	NULL	1	1
493	SRC-CU005-FI000017-012019	NULL	AROCLOR 1232	11141-16-5	NULL	NULL	mg/kg	0.66	0.66	1.6	1.6	mg/kg	U	U	0	1
494	SRC-CU005-FI000017-012019	NULL	AROCLOR 1242	53469-21-9	16	16	mg/kg	0.66	0.66	1.6	1.6	mg/kg	NULL	NULL	1	1
495	SRC-CU005-FI000017-012019	NULL	AROCLOR 1248	12672-29-6	NULL	NULL	mg/kg	0.66	0.66	1.6	1.6	mg/kg	U	U	0	1
496	SRC-CU005-FI000017-012019	NULL	AROCLOR 1254	11097-69-1	NULL	NULL	mg/kg	0.66	0.66	1.6	1.6	mg/kg	U	U	0	1
497	SRC-CU005-FI000017-012019	NULL	AROCLOR 1260	11096-82-5	NULL	NULL	mg/kg	0.66	0.66	1.6	1.6	mg/kg	U	U	0	1
498	SRC-CU005-FI000017-012019	NULL	Moisture Content	WC002	19	19	%	0.019	0.019	0.019	0.019	%	NULL	NULL	1	1
499	SRC-CU005-FI000017-012019	NULL	Total PCBs	1336-36-3	47	47	mg/kg	0.66	0.66	1.6	1.6	mg/kg	NULL	NULL	1	1
500	SRC-CU005-FI000017-012019	NULL	Tri+ PCBs	TRI_PLUS_PCB	19.2003	19.2003	mg/kg	0.66	0.66	0.66	0.66	mg/kg	NULL	NULL	1	1
501	SRC-CU005-SI000017-000006	NULL	AROCLOR 1016	12674-11-2	NULL	NULL	mg/kg	0.052	0.052	0.12	0.12	mg/kg	U	U	0	1
502	SRC-CU005-SI000017-000006	NULL	AROCLOR 1221	11104-28-2	4.4	4.4	mg/kg	0.052	0.052	0.12	0.12	mg/kg	NULL	NULL	1	1
503	SRC-CU005-SI000017-000006	NULL	AROCLOR 1232	11141-16-5	NULL	NULL	mg/kg	0.052	0.052	0.12	0.12	mg/kg	U	U	0	1
504	SRC-CU005-SI000017-000006	NULL	AROCLOR 1242	53469-21-9	3.4	3.4	mg/kg	0.052	0.052	0.12	0.12	mg/kg	NULL	NULL	1	1
505	SRC-CU005-SI000017-000006	NULL	AROCLOR 1248	12672-29-6	NULL	NULL	mg/kg	0.052	0.052	0.12	0.12	mg/kg	U	U	0	1
506	SRC-CU005-SI000017-000006	NULL	AROCLOR 1254	11097-69-1	NULL	NULL	mg/kg	0.052	0.052	0.12	0.12	mg/kg	U	U	0	1
507	SRC-CU005-SI000017-000006	NULL	AROCLOR 1260	11096-82-5	NULL	NULL	mg/kg	0.052	0.052	0.12	0.12	mg/kg	U	U	0	1
508	SRC-CU005-SI000017-000006	NULL	Moisture Content	WC002	22	22	%	0.018	0.018	0.018	0.018	%	NULL	NULL	1	1
509	SRC-CU005-SI000017-000006	NULL	Total PCBs	1336-36-3	7.8	7.8	mg/kg	0.052	0.052	0.12	0.12	mg/kg	NULL	NULL	1	1
510	SRC-CU005-SI000017-000006	NULL	Tri+ PCBs	TRI_PLUS_PCB	3.73366	3.73366	mg/kg	0.052	0.052	0.052	0.052	mg/kg	NULL	NULL	1	1
511	SRC-CU005-FI000018-000006	NULL	AROCLOR 1016	12674-11-2	NULL	NULL	mg/kg	1	1	2.5	2.5	mg/kg	U	U	0	1
512	SRC-CU005-FI000018-000006	NULL	AROCLOR 1221	11104-28-2	44	44	mg/kg	1	1	2.5	2.5	mg/kg	NULL	NULL	1	1
513	SRC-CU005-FI000018-000006	NULL	AROCLOR 1232	11141-16-5	NULL	NULL	mg/kg	1	1	2.5	2.5	mg/kg	U	U	0	1
514	SRC-CU005-FI000018-000006	NULL	AROCLOR 1242	53469-21-9	18	18	mg/kg	1	1	2.5	2.5	mg/kg	NULL	NULL	1	1
515	SRC-CU005-FI000018-000006	NULL	AROCLOR 1248	12672-29-6	NULL	NULL	mg/kg	1	1	2.5	2.5	mg/kg	U	U	0	1
516	SRC-CU005-FI000018-000006	NULL	AROCLOR 1254	11097-69-1	NULL	NULL	mg/kg	1	1	2.5	2.5	mg/kg	U	U	0	1
517	SRC-CU005-FI000018-000006	NULL	AROCLOR 1260	11096-82-5	NULL	NULL	mg/kg	1	1	2.5	2.5	mg/kg	U	U	0	1
518	SRC-CU005-FI000018-000006	NULL	Moisture Content	WC002	21	21	%	0.02	0.02	0.02	0.02	%	NULL	NULL	1	1
519	SRC-CU005-FI000018-000006	NULL	Total PCBs	1336-36-3	62	62	mg/kg	1	1	2.5	2.5	mg/kg	NULL	J	1	1
520	SRC-CU005-FI000018-000006	NULL	Tri+ PCBs	TRI_PLUS_PCB	22.995	22.995	mg/kg	1	1	1	1	mg/kg	NULL	NULL	1	1

Row ID	cu_id	node_id	dredge_pass	core_id	location_type	x_coord	y_coord	coord_system	sample_dt	collection_method	sample_name	sample_type	start_depth	end_depth	depth_unit
521	RLC-CU005	SRN-CU005-018	Inventory	SRC-CU005-FI000018	Sediment Residual Core Location	733498.3	1616414.18	New York State Plane East (ft) NAD 83	7/23/09 8:26	Core	SRC-CU005-FI000018-006012	ENV	6	12	in
522	RLC-CU005	SRN-CU005-018	Inventory	SRC-CU005-FI000018	Sediment Residual Core Location	733498.3	1616414.18	New York State Plane East (ft) NAD 83	7/23/09 8:26	Core	SRC-CU005-FI000018-006012	ENV	6	12	in
523	RLC-CU005	SRN-CU005-018	Inventory	SRC-CU005-FI000018	Sediment Residual Core Location	733498.3	1616414.18	New York State Plane East (ft) NAD 83	7/23/09 8:26	Core	SRC-CU005-FI000018-006012	ENV	6	12	in
524	RLC-CU005	SRN-CU005-018	Inventory	SRC-CU005-FI000018	Sediment Residual Core Location	733498.3	1616414.18	New York State Plane East (ft) NAD 83	7/23/09 8:26	Core	SRC-CU005-FI000018-006012	ENV	6	12	in
525	RLC-CU005	SRN-CU005-018	Inventory	SRC-CU005-FI000018	Sediment Residual Core Location	733498.3	1616414.18	New York State Plane East (ft) NAD 83	7/23/09 8:26	Core	SRC-CU005-FI000018-006012	ENV	6	12	in
526	RLC-CU005	SRN-CU005-018	Inventory	SRC-CU005-FI000018	Sediment Residual Core Location	733498.3	1616414.18	New York State Plane East (ft) NAD 83	7/23/09 8:26	Core	SRC-CU005-FI000018-006012	ENV	6	12	in
527	RLC-CU005	SRN-CU005-018	Inventory	SRC-CU005-FI000018	Sediment Residual Core Location	733498.3	1616414.18	New York State Plane East (ft) NAD 83	7/23/09 8:26	Core	SRC-CU005-FI000018-006012	ENV	6	12	in
528	RLC-CU005	SRN-CU005-018	Inventory	SRC-CU005-FI000018	Sediment Residual Core Location	733498.3	1616414.18	New York State Plane East (ft) NAD 83	7/23/09 8:26	Core	SRC-CU005-FI000018-006012	ENV	6	12	in
529	RLC-CU005	SRN-CU005-018	Inventory	SRC-CU005-FI000018	Sediment Residual Core Location	733498.3	1616414.18	New York State Plane East (ft) NAD 83	7/23/09 8:26	Core	SRC-CU005-FI000018-006012	ENV	6	12	in
530	RLC-CU005	SRN-CU005-018	Inventory	SRC-CU005-FI000018	Sediment Residual Core Location	733498.3	1616414.18	New York State Plane East (ft) NAD 83	7/23/09 8:26	Core	SRC-CU005-FI000018-006012	ENV	6	12	in
531	RLC-CU005	SRN-CU005-018	Inventory	SRC-CU005-FI000018	Sediment Residual Core Location	733498.3	1616414.18	New York State Plane East (ft) NAD 83	7/23/09 8:26	Core	SRC-CU005-FI000018-012018	ENV	12	18	in
532	RLC-CU005	SRN-CU005-018	Inventory	SRC-CU005-FI000018	Sediment Residual Core Location	733498.3	1616414.18	New York State Plane East (ft) NAD 83	7/23/09 8:26	Core	SRC-CU005-FI000018-012018	ENV	12	18	in
533	RLC-CU005	SRN-CU005-018	Inventory	SRC-CU005-FI000018	Sediment Residual Core Location	733498.3	1616414.18	New York State Plane East (ft) NAD 83	7/23/09 8:26	Core	SRC-CU005-FI000018-012018	ENV	12	18	in
534	RLC-CU005	SRN-CU005-018	Inventory	SRC-CU005-FI000018	Sediment Residual Core Location	733498.3	1616414.18	New York State Plane East (ft) NAD 83	7/23/09 8:26	Core	SRC-CU005-FI000018-012018	ENV	12	18	in
535	RLC-CU005	SRN-CU005-018	Inventory	SRC-CU005-FI000018	Sediment Residual Core Location	733498.3	1616414.18	New York State Plane East (ft) NAD 83	7/23/09 8:26	Core	SRC-CU005-FI000018-012018	ENV	12	18	in
536	RLC-CU005	SRN-CU005-018	Inventory	SRC-CU005-FI000018	Sediment Residual Core Location	733498.3	1616414.18	New York State Plane East (ft) NAD 83	7/23/09 8:26	Core	SRC-CU005-FI000018-012018	ENV	12	18	in
537	RLC-CU005	SRN-CU005-018	Inventory	SRC-CU005-FI000018	Sediment Residual Core Location	733498.3	1616414.18	New York State Plane East (ft) NAD 83	7/23/09 8:26	Core	SRC-CU005-FI000018-012018	ENV	12	18	in
538	RLC-CU005	SRN-CU005-018	Inventory	SRC-CU005-FI000018	Sediment Residual Core Location	733498.3	1616414.18	New York State Plane East (ft) NAD 83	7/23/09 8:26	Core	SRC-CU005-FI000018-012018	ENV	12	18	in
539	RLC-CU005	SRN-CU005-018	Inventory	SRC-CU005-FI000018	Sediment Residual Core Location	733498.3	1616414.18	New York State Plane East (ft) NAD 83	7/23/09 8:26	Core	SRC-CU005-FI000018-012018	ENV	12	18	in
540	RLC-CU005	SRN-CU005-018	Inventory	SRC-CU005-FI000018	Sediment Residual Core Location	733498.3	1616414.18	New York State Plane East (ft) NAD 83	7/23/09 8:26	Core	SRC-CU005-FI000018-012018	ENV	12	18	in
541	RLC-CU005	SRN-CU005-018	Inventory	SRC-CU005-FI000018	Sediment Residual Core Location	733498.3	1616414.18	New York State Plane East (ft) NAD 83	7/23/09 8:26	Core	SRC-CU005-FI000018-018020	ENV	18	20	in
542	RLC-CU005	SRN-CU005-018	Inventory	SRC-CU005-FI000018	Sediment Residual Core Location	733498.3	1616414.18	New York State Plane East (ft) NAD 83	7/23/09 8:26	Core	SRC-CU005-FI000018-018020	ENV	18	20	in
543	RLC-CU005	SRN-CU005-018	Inventory	SRC-CU005-FI000018	Sediment Residual Core Location	733498.3	1616414.18	New York State Plane East (ft) NAD 83	7/23/09 8:26	Core	SRC-CU005-FI000018-018020	ENV	18	20	in
544	RLC-CU005	SRN-CU005-018	Inventory	SRC-CU005-FI000018	Sediment Residual Core Location	733498.3	1616414.18	New York State Plane East (ft) NAD 83	7/23/09 8:26	Core	SRC-CU005-FI000018-018020	ENV	18	20	in
545	RLC-CU005	SRN-CU005-018	Inventory	SRC-CU005-FI000018	Sediment Residual Core Location	733498.3	1616414.18	New York State Plane East (ft) NAD 83	7/23/09 8:26	Core	SRC-CU005-FI000018-018020	ENV	18	20	in
546	RLC-CU005	SRN-CU005-018	Inventory	SRC-CU005-FI000018	Sediment Residual Core Location	733498.3	1616414.18	New York State Plane East (ft) NAD 83	7/23/09 8:26	Core	SRC-CU005-FI000018-018020	ENV	18	20	in
547	RLC-CU005	SRN-CU005-018	Inventory	SRC-CU005-FI000018	Sediment Residual Core Location	733498.3	1616414.18	New York State Plane East (ft) NAD 83	7/23/09 8:26	Core	SRC-CU005-FI000018-018020	ENV	18	20	in
548	RLC-CU005	SRN-CU005-018	Inventory	SRC-CU005-FI000018	Sediment Residual Core Location	733498.3	1616414.18	New York State Plane East (ft) NAD 83	7/23/09 8:26	Core	SRC-CU005-FI000018-018020	ENV	18	20	in
549	RLC-CU005	SRN-CU005-018	Inventory	SRC-CU005-FI000018	Sediment Residual Core Location	733498.3	1616414.18	New York State Plane East (ft) NAD 83	7/23/09 8:26	Core	SRC-CU005-FI000018-018020	ENV	18	20	in
550	RLC-CU005	SRN-CU005-018	Inventory	SRC-CU005-FI000018	Sediment Residual Core Location	733498.3	1616414.18	New York State Plane East (ft) NAD 83	7/23/09 8:26	Core	SRC-CU005-FI000018-018020	ENV	18	20	in
551	RLC-CU005	SRN-CU005-018	Second Inventory	SRC-CU005-SI000018	Sediment Residual Core Location	733495.33	1616411.93	New York State Plane East (ft) NAD 83	8/29/09 8:58	Core	SRC-CU005-SI000018-000006	ENV	0	6	in
552	RLC-CU005	SRN-CU005-018	Second Inventory	SRC-CU005-SI000018	Sediment Residual Core Location	733495.33	1616411.93	New York State Plane East (ft) NAD 83	8/29/09 8:58	Core	SRC-CU005-SI000018-000006	ENV	0	6	in
553	RLC-CU005	SRN-CU005-018	Second Inventory	SRC-CU005-SI000018	Sediment Residual Core Location	733495.33	1616411.93	New York State Plane East (ft) NAD 83	8/29/09 8:58	Core	SRC-CU005-SI000018-000006	ENV	0	6	in
554	RLC-CU005	SRN-CU005-018	Second Inventory	SRC-CU005-SI000018	Sediment Residual Core Location	733495.33	1616411.93	New York State Plane East (ft) NAD 83	8/29/09 8:58	Core	SRC-CU005-SI000018-000006	ENV	0	6	in
555	RLC-CU005	SRN-CU005-018	Second Inventory	SRC-CU005-SI000018	Sediment Residual Core Location	733495.33	1616411.93	New York State Plane East (ft) NAD 83	8/29/09 8:58	Core	SRC-CU005-SI000018-000006	ENV	0	6	in
556	RLC-CU005	SRN-CU005-018	Second Inventory	SRC-CU005-SI000018	Sediment Residual Core Location	733495.33	1616411.93	New York State Plane East (ft) NAD 83	8/29/09 8:58	Core	SRC-CU005-SI000018-000006	ENV	0	6	in
557	RLC-CU005	SRN-CU005-018	Second Inventory	SRC-CU005-SI000018	Sediment Residual Core Location	733495.33	1616411.93	New York State Plane East (ft) NAD 83	8/29/09 8:58	Core	SRC-CU005-SI000018-000006	ENV	0	6	in
558	RLC-CU005	SRN-CU005-018	Second Inventory	SRC-CU005-SI000018	Sediment Residual Core Location	733495.33	1616411.93	New York State Plane East (ft) NAD 83	8/29/09 8:58	Core	SRC-CU005-SI000018-000006	ENV	0	6	in
559	RLC-CU005	SRN-CU005-018	Second Inventory	SRC-CU005-SI000018	Sediment Residual Core Location	733495.33	1616411.93	New York State Plane East (ft) NAD 83	8/29/09 8:58	Core	SRC-CU005-SI000018-000006	ENV	0	6	in
560	RLC-CU005	SRN-CU005-018	Second Inventory	SRC-CU005-SI000018	Sediment Residual Core Location	733495.33	1616411.93	New York State Plane East (ft) NAD 83	8/29/09 8:58	Core	SRC-CU005-SI000018-000006	ENV	0	6	in
561	RLC-CU005	SRN-CU005-019	Inventory	SRC-CU005-FI000019	Sediment Residual Core Location	733580.9	1616407.18	New York State Plane East (ft) NAD 83	7/23/09 8:40	Core	SRC-CU005-FI000019-000006	ENV	0	6	in
562	RLC-CU005	SRN-CU005-019	Inventory	SRC-CU005-FI000019	Sediment Residual Core Location	733580.9	1616407.18	New York State Plane East (ft) NAD 83	7/23/09 8:40	Core	SRC-CU005-FI000019-000006	ENV	0	6	in
563	RLC-CU005	SRN-CU005-019	Inventory	SRC-CU005-FI000019	Sediment Residual Core Location	733580.9	1616407.18	New York State Plane East (ft) NAD 83	7/23/09 8:40	Core	SRC-CU005-FI000019-000006	ENV	0	6	in
564	RLC-CU005	SRN-CU005-019	Inventory	SRC-CU005-FI000019	Sediment Residual Core Location	733580.9	1616407.18	New York State Plane East (ft) NAD 83	7/23/09 8:40	Core	SRC-CU005-FI000019-000006	ENV	0	6	in
565	RLC-CU005	SRN-CU005-019	Inventory	SRC-CU005-FI000019	Sediment Residual Core Location	733580.9	1616407.18	New York State Plane East (ft) NAD 83	7/23/09 8:40	Core	SRC-CU005-FI000019-000006	ENV	0	6	in
566	RLC-CU005	SRN-CU005-019	Inventory	SRC-CU005-FI000019	Sediment Residual Core Location	733580.9	1616407.18	New York State Plane East (ft) NAD 83	7/23/09 8:40	Core	SRC-CU005-FI000019-000006	ENV	0	6	in
567	RLC-CU005	SRN-CU005-019	Inventory	SRC-CU005-FI000019	Sediment Residual Core Location	733580.9	1616407.18	New York State Plane East (ft) NAD 83	7/23/09 8:40	Core	SRC-CU005-FI000019-000006	ENV	0	6	in
568	RLC-CU005	SRN-CU005-019	Inventory	SRC-CU005-FI000019	Sediment Residual Core Location	733580.9	1616407.18	New York State Plane East (ft) NAD 83	7/23/09 8:40	Core	SRC-CU005-FI000019-000006	ENV	0	6	in
569	RLC-CU005	SRN-CU005-019	Inventory	SRC-CU005-FI000019	Sediment Residual Core Location	733580.9	1616407.18	New York State Plane East (ft) NAD 83	7/23/09 8:40	Core	SRC-CU005-FI000019-000006	ENV	0	6	in
570	RLC-CU005	SRN-CU005-019	Inventory	SRC-CU005-FI000019	Sediment Residual Core Location	733580.9	1616407.18	New York State Plane East (ft) NAD 83	7/23/09 8:40	Core	SRC-CU005-FI000019-000006	ENV	0	6	in
571	RLC-CU005	SRN-CU005-020	Inventory	SRC-CU005-FI000020	Sediment Residual Core Location	733739.41	1616405.82	New York State Plane East (ft) NAD 83	7/22/09 15:37	Core	SRC-CU005-FI000020-000006	ENV	0	6	in
572	RLC-CU005	SRN-CU005-020	Inventory	SRC-CU005-FI000020	Sediment Residual Core Location	733739.41	1616405.82	New York State Plane East (ft) NAD 83	7/22/09 15:37	Core	SRC-CU005-FI000020-000006	ENV	0	6	in
573	RLC-CU005	SRN-CU005-020	Inventory	SRC-CU005-FI000020	Sediment Residual Core Location	733739.41	1616405.82	New York State Plane East (ft) NAD 83	7/22/09 15:37	Core	SRC-CU005-FI000020-000006	ENV	0	6	in
574	RLC-CU005	SRN-CU005-020	Inventory	SRC-CU005-FI000020	Sediment Residual Core Location	733739.41	1616405.82	New York State Plane East (ft) NAD 83	7/22/09 15:37	Core	SRC-CU005-FI000020-000006	ENV	0	6	in
575	RLC-CU005	SRN-CU005-020	Inventory	SRC-CU005-FI000020	Sediment Residual Core Location	733739.41	1616405.82	New York State Plane East (ft) NAD 83	7/22/09 15:37	Core	SRC-CU005-FI000020-000006	ENV	0	6	in
576	RLC-CU005	SRN-CU005-020	Inventory	SRC-CU005-FI000020	Sediment Residual Core Location	733739.41	1616405.82	New York State Plane East (ft) NAD 83	7/22/09 15:37	Core	SRC-CU005-FI000020-000006	ENV	0	6	in
577	RLC-CU005	SRN-CU005-020	Inventory	SRC-CU005-FI000020	Sediment Residual Core Location	733739.41	1616405.82	New York State Plane East (ft) NAD 83	7/22/09 15:37	Core	SRC-CU005-FI000020-000006	ENV	0	6	in
578	RLC-CU005	SRN-CU005-020	Inventory	SRC-CU005-FI000020	Sediment Residual Core Location	733739.41	1616405.82	New York State Plane East (ft) NAD 83	7/22/09 15:37	Core	SRC-CU005-FI000020-000006	ENV	0	6	in
579	RLC-CU005	SRN-CU005-020	Inventory	SRC-CU005-FI000020	Sediment Residual Core Location	733739.41	1616405.82	New York State Plane East (ft) NAD 83	7/22/09 15:37	Core	SRC-CU005-FI000020-000006	ENV	0	6	in
580	RLC-CU005	SRN-CU005-020	Inventory	SRC-CU005-FI000020	Sediment Residual Core Location	733739.41	1616405.82	New York State Plane East (ft) NAD 83	7/22/09 15:37	Core	SRC-CU005-FI000020-000006	ENV	0	6	in
581	RLC-CU005	SRN-CU005-020	Inventory	SRC-CU005-FI000020	Sediment Residual Core Location	733739.41	1616405.82	New York State Plane East (ft) NAD 83	7/22/09 15:37	Core	SRC-CU005-FI000020-006012	ENV	6	12	in
582	RLC-CU005	SRN-CU005-020	Inventory	SRC-CU005-FI000020	Sediment Residual Core Location	733739.41	1616405.82	New York State Plane East (ft) NAD 83	7/22/09 15:37	Core	SRC-CU005-FI000020-006012	ENV	6	12	in
583	RLC-CU005	SRN-CU005-020	Inventory	SRC-CU005-FI000020	Sediment Residual Core Location	733739.41	1616405.82	New York State Plane East (ft) NAD 83	7/22/09 15:37	Core	SRC-CU005-FI000020-006012	ENV	6	12	in
584	RLC-CU005	SRN-CU005-020	Inventory	SRC-CU005-FI000020	Sediment Residual Core Location	733739.41	1616405.82	New York State Plane East (ft) NAD 83	7/22/09 15:37	Core	SRC-CU005-FI000020-006012	ENV	6	12	in
585	RLC-CU005	SRN-CU005-020	Inventory	SRC-CU005-FI000020	Sediment Residual Core Location	733739.41	1616405.82	New York State Plane East (ft) NAD 83	7/22/09 15:37	Core	SRC-CU005-FI000020-006012	ENV	6	12	in

Row ID	sample_name	dup_parent_sample_name	analyte_name	cas_rn	Lab_Reported_Result	Verified_Result	result_unit	Lab_Reported_MDL	Verified_MDL	Lab_Reported_RL	Verified_RL	limit_unit	Lab_Reported_Qualifier	Verified_Qualifier	Detected	Reportable
521	SRC-CU005-FI000018-006012	NULL	AROCLOR 1016	12674-11-2	NULL	NULL	mg/kg	2.5	2.5	6	6	mg/kg	U	U	0	1
522	SRC-CU005-FI000018-006012	NULL	AROCLOR 1221	11104-28-2	110	110	mg/kg	2.5	2.5	6	6	mg/kg	NULL	NULL	1	1
523	SRC-CU005-FI000018-006012	NULL	AROCLOR 1232	11141-16-5	NULL	NULL	mg/kg	2.5	2.5	6	6	mg/kg	U	U	0	1
524	SRC-CU005-FI000018-006012	NULL	AROCLOR 1242	53469-21-9	34	34	mg/kg	2.5	2.5	6	6	mg/kg	NULL	NULL	1	1
525	SRC-CU005-FI000018-006012	NULL	AROCLOR 1248	12672-29-6	NULL	NULL	mg/kg	2.5	2.5	6	6	mg/kg	U	U	0	1
526	SRC-CU005-FI000018-006012	NULL	AROCLOR 1254	11097-69-1	NULL	NULL	mg/kg	2.5	2.5	6	6	mg/kg	U	U	0	1
527	SRC-CU005-FI000018-006012	NULL	AROCLOR 1260	11096-82-5	NULL	NULL	mg/kg	2.5	2.5	6	6	mg/kg	U	U	0	1
528	SRC-CU005-FI000018-006012	NULL	Moisture Content	WC002	26	26	%	0.02	0.02	0.02	0.02	%	NULL	NULL	1	1
529	SRC-CU005-FI000018-006012	NULL	Total PCBs	1336-36-3	144	144	mg/kg	2.5	2.5	6	6	mg/kg	NULL	NULL	1	1
530	SRC-CU005-FI000018-006012	NULL	Tri+ PCBs	TRI_PLUS_PCB	47.4775	47.4775	mg/kg	2.5	2.5	2.5	2.5	mg/kg	NULL	NULL	1	1
531	SRC-CU005-FI000018-012018	NULL	AROCLOR 1016	12674-11-2	NULL	NULL	mg/kg	0.058	0.058	0.14	0.14	mg/kg	U	U	0	1
532	SRC-CU005-FI000018-012018	NULL	AROCLOR 1221	11104-28-2	1.3	1.3	mg/kg	0.058	0.058	0.14	0.14	mg/kg	NULL	NULL	1	1
533	SRC-CU005-FI000018-012018	NULL	AROCLOR 1232	11141-16-5	NULL	NULL	mg/kg	0.058	0.058	0.14	0.14	mg/kg	U	U	0	1
534	SRC-CU005-FI000018-012018	NULL	AROCLOR 1242	53469-21-9	0.55	0.55	mg/kg	0.058	0.058	0.14	0.14	mg/kg	NULL	NULL	1	1
535	SRC-CU005-FI000018-012018	NULL	AROCLOR 1248	12672-29-6	NULL	NULL	mg/kg	0.058	0.058	0.14	0.14	mg/kg	U	U	0	1
536	SRC-CU005-FI000018-012018	NULL	AROCLOR 1254	11097-69-1	NULL	NULL	mg/kg	0.058	0.058	0.14	0.14	mg/kg	U	U	0	1
537	SRC-CU005-FI000018-012018	NULL	AROCLOR 1260	11096-82-5	NULL	NULL	mg/kg	0.058	0.058	0.14	0.14	mg/kg	U	U	0	1
538	SRC-CU005-FI000018-012018	NULL	Moisture Content	WC002	17	17	%	0.019	0.019	0.019	0.019	%	NULL	NULL	1	1
539	SRC-CU005-FI000018-012018	NULL	Total PCBs	1336-36-3	1.85	1.85	mg/kg	0.058	0.058	0.14	0.14	mg/kg	NULL	NULL	1	1
540	SRC-CU005-FI000018-012018	NULL	Tri+ PCBs	TRI_PLUS_PCB	0.70889	0.70889	mg/kg	0.058	0.058	0.058	0.058	mg/kg	NULL	NULL	1	1
541	SRC-CU005-FI000018-018020	NULL	AROCLOR 1016	12674-11-2	NULL	NULL	mg/kg	0.025	0.025	0.06	0.06	mg/kg	U	U	0	1
542	SRC-CU005-FI000018-018020	NULL	AROCLOR 1221	11104-28-2	0.34	0.34	mg/kg	0.025	0.025	0.06	0.06	mg/kg	NULL	NULL	1	1
543	SRC-CU005-FI000018-018020	NULL	AROCLOR 1232	11141-16-5	NULL	NULL	mg/kg	0.025	0.025	0.06	0.06	mg/kg	U	U	0	1
544	SRC-CU005-FI000018-018020	NULL	AROCLOR 1242	53469-21-9	0.16	0.16	mg/kg	0.025	0.025	0.06	0.06	mg/kg	NULL	NULL	1	1
545	SRC-CU005-FI000018-018020	NULL	AROCLOR 1248	12672-29-6	NULL	NULL	mg/kg	0.025	0.025	0.06	0.06	mg/kg	U	U	0	1
546	SRC-CU005-FI000018-018020	NULL	AROCLOR 1254	11097-69-1	NULL	NULL	mg/kg	0.025	0.025	0.06	0.06	mg/kg	U	U	0	1
547	SRC-CU005-FI000018-018020	NULL	AROCLOR 1260	11096-82-5	NULL	NULL	mg/kg	0.025	0.025	0.06	0.06	mg/kg	U	U	0	1
548	SRC-CU005-FI000018-018020	NULL	Moisture Content	WC002	16	16	%	0.018	0.018	0.018	0.018	%	NULL	NULL	1	1
549	SRC-CU005-FI000018-018020	NULL	Total PCBs	1336-36-3	0.5	0.5	mg/kg	0.025	0.025	0.06	0.06	mg/kg	NULL	NULL	1	1
550	SRC-CU005-FI000018-018020	NULL	Tri+ PCBs	TRI_PLUS_PCB	0.204575	0.204575	mg/kg	0.025	0.025	0.025	0.025	mg/kg	NULL	NULL	1	1
551	SRC-CU005-SI000018-000006	NULL	AROCLOR 1016	12674-11-2	NULL	NULL	mg/kg	0.02	0.02	0.049	0.049	mg/kg	U	U	0	1
552	SRC-CU005-SI000018-000006	NULL	AROCLOR 1221	11104-28-2	0.31	0.31	mg/kg	0.02	0.02	0.049	0.049	mg/kg	NULL	NULL	1	1
553	SRC-CU005-SI000018-000006	NULL	AROCLOR 1232	11141-16-5	NULL	NULL	mg/kg	0.02	0.02	0.049	0.049	mg/kg	U	U	0	1
554	SRC-CU005-SI000018-000006	NULL	AROCLOR 1242	53469-21-9	0.42	0.42	mg/kg	0.02	0.02	0.049	0.049	mg/kg	NULL	NULL	1	1
555	SRC-CU005-SI000018-000006	NULL	AROCLOR 1248	12672-29-6	NULL	NULL	mg/kg	0.02	0.02	0.049	0.049	mg/kg	U	U	0	1
556	SRC-CU005-SI000018-000006	NULL	AROCLOR 1254	11097-69-1	NULL	NULL	mg/kg	0.02	0.02	0.049	0.049	mg/kg	U	U	0	1
557	SRC-CU005-SI000018-000006	NULL	AROCLOR 1260	11096-82-5	NULL	NULL	mg/kg	0.02	0.02	0.049	0.049	mg/kg	U	U	0	1
558	SRC-CU005-SI000018-000006	NULL	Moisture Content	WC002	20	20	%	0.02	0.02	0.02	0.02	%	NULL	NULL	1	1
559	SRC-CU005-SI000018-000006	NULL	Total PCBs	1336-36-3	0.73	0.73	mg/kg	0.02	0.02	0.049	0.049	mg/kg	NULL	NULL	1	1
560	SRC-CU005-SI000018-000006	NULL	Tri+ PCBs	TRI_PLUS_PCB	0.4347	0.4347	mg/kg	0.02	0.02	0.02	0.02	mg/kg	NULL	NULL	1	1
561	SRC-CU005-FI000019-000006	NULL	AROCLOR 1016	12674-11-2	NULL	NULL	mg/kg	0.045	0.045	0.11	0.11	mg/kg	U	U	0	1
562	SRC-CU005-FI000019-000006	NULL	AROCLOR 1221	11104-28-2	0.89	0.89	mg/kg	0.045	0.045	0.11	0.11	mg/kg	NULL	NULL	1	1
563	SRC-CU005-FI000019-000006	NULL	AROCLOR 1232	11141-16-5	NULL	NULL	mg/kg	0.045	0.045	0.11	0.11	mg/kg	U	U	0	1
564	SRC-CU005-FI000019-000006	NULL	AROCLOR 1242	53469-21-9	1.7	1.7	mg/kg	0.045	0.045	0.11	0.11	mg/kg	NULL	NULL	1	1
565	SRC-CU005-FI000019-000006	NULL	AROCLOR 1248	12672-29-6	NULL	NULL	mg/kg	0.045	0.045	0.11	0.11	mg/kg	U	U	0	1
566	SRC-CU005-FI000019-000006	NULL	AROCLOR 1254	11097-69-1	NULL	NULL	mg/kg	0.045	0.045	0.11	0.11	mg/kg	U	U	0	1
567	SRC-CU005-FI000019-000006	NULL	AROCLOR 1260	11096-82-5	NULL	NULL	mg/kg	0.045	0.045	0.11	0.11	mg/kg	U	U	0	1
568	SRC-CU005-FI000019-000006	NULL	Moisture Content	WC002	8.1	8.1	%	0.02	0.02	0.02	0.02	%	NULL	NULL	1	1
569	SRC-CU005-FI000019-000006	NULL	Total PCBs	1336-36-3	2.59	2.59	mg/kg	0.045	0.045	0.11	0.11	mg/kg	NULL	J	1	1
570	SRC-CU005-FI000019-000006	NULL	Tri+ PCBs	TRI_PLUS_PCB	1.692075	1.692075	mg/kg	0.045	0.045	0.045	0.045	mg/kg	NULL	NULL	1	1
571	SRC-CU005-FI000020-000006	NULL	AROCLOR 1016	12674-11-2	NULL	NULL	mg/kg	0.046	0.046	0.11	0.11	mg/kg	U	U	0	1
572	SRC-CU005-FI000020-000006	NULL	AROCLOR 1221	11104-28-2	1.8	1.8	mg/kg	0.046	0.046	0.11	0.11	mg/kg	NULL	NULL	1	1
573	SRC-CU005-FI000020-000006	NULL	AROCLOR 1232	11141-16-5	NULL	NULL	mg/kg	0.046	0.046	0.11	0.11	mg/kg	U	U	0	1
574	SRC-CU005-FI000020-000006	NULL	AROCLOR 1242	53469-21-9	2.4	2.4	mg/kg	0.046	0.046	0.11	0.11	mg/kg	NULL	NULL	1	1
575	SRC-CU005-FI000020-000006	NULL	AROCLOR 1248	12672-29-6	NULL	NULL	mg/kg	0.046	0.046	0.11	0.11	mg/kg	U	U	0	1
576	SRC-CU005-FI000020-000006	NULL	AROCLOR 1254	11097-69-1	NULL	NULL	mg/kg	0.046	0.046	0.11	0.11	mg/kg	U	U	0	1
577	SRC-CU005-FI000020-000006	NULL	AROCLOR 1260	11096-82-5	NULL	NULL	mg/kg	0.046	0.046	0.11	0.11	mg/kg	U	U	0	1
578	SRC-CU005-FI000020-000006	NULL	Moisture Content	WC002	30	30	%	0.019	0.019	0.019	0.019	%	NULL	NULL	1	1
579	SRC-CU005-FI000020-000006	NULL	Total PCBs	1336-36-3	4.2	4.2	mg/kg	0.046	0.046	0.11	0.11	mg/kg	NULL	NULL	1	1
580	SRC-CU005-FI000020-000006	NULL	Tri+ PCBs	TRI_PLUS_PCB	2.45693	2.45693	mg/kg	0.046	0.046	0.046	0.046	mg/kg	NULL	NULL	1	1
581	SRC-CU005-FI000020-006012	NULL	AROCLOR 1016	12674-11-2	NULL	NULL	mg/kg	0.066	0.066	0.16	0.16	mg/kg	U	U	0	1
582	SRC-CU005-FI000020-006012	NULL	AROCLOR 1221	11104-28-2	1.9	1.9	mg/kg	0.066	0.066	0.16	0.16	mg/kg	NULL	NULL	1	1
583	SRC-CU005-FI000020-006012	NULL	AROCLOR 1232	11141-16-5	NULL	NULL	mg/kg	0.066	0.066	0.16	0.16	mg/kg	U	U	0	1
584	SRC-CU005-FI000020-006012	NULL	AROCLOR 1242	53469-21-9	3	3	mg/kg	0.066	0.066	0.16	0.16	mg/kg	NULL	NULL	1	1
585	SRC-CU005-FI000020-006012	NULL	AROCLOR 1248	12672-29-6	NULL	NULL	mg/kg	0.066	0.066	0.16	0.16	mg/kg	U	U	0	1

CU-05 Residuals Core Data
(All Dredging Passes)

Row ID	cu_id	node_id	dredge_pass	core_id	location_type	x_coord	y_coord	coord_system	sample_dt	collection_method	sample_name	sample_type	start_depth	end_depth	depth_unit
586	RLC-CU005	SRN-CU005-020	Inventory	SRC-CU005-FI000020	Sediment Residual Core Location	733739.41	1616405.82	New York State Plane East (ft) NAD 83	7/22/09 15:37	Core	SRC-CU005-FI000020-006012	ENV	6	12	in
587	RLC-CU005	SRN-CU005-020	Inventory	SRC-CU005-FI000020	Sediment Residual Core Location	733739.41	1616405.82	New York State Plane East (ft) NAD 83	7/22/09 15:37	Core	SRC-CU005-FI000020-006012	ENV	6	12	in
588	RLC-CU005	SRN-CU005-020	Inventory	SRC-CU005-FI000020	Sediment Residual Core Location	733739.41	1616405.82	New York State Plane East (ft) NAD 83	7/22/09 15:37	Core	SRC-CU005-FI000020-006012	ENV	6	12	in
589	RLC-CU005	SRN-CU005-020	Inventory	SRC-CU005-FI000020	Sediment Residual Core Location	733739.41	1616405.82	New York State Plane East (ft) NAD 83	7/22/09 15:37	Core	SRC-CU005-FI000020-006012	ENV	6	12	in
590	RLC-CU005	SRN-CU005-020	Inventory	SRC-CU005-FI000020	Sediment Residual Core Location	733739.41	1616405.82	New York State Plane East (ft) NAD 83	7/22/09 15:37	Core	SRC-CU005-FI000020-006012	ENV	6	12	in
591	RLC-CU005	SRN-CU005-020	Inventory	SRC-CU005-FI000020	Sediment Residual Core Location	733739.41	1616405.82	New York State Plane East (ft) NAD 83	7/22/09 15:37	Core	SRC-CU005-FI000020-012018	ENV	12	18	in
592	RLC-CU005	SRN-CU005-020	Inventory	SRC-CU005-FI000020	Sediment Residual Core Location	733739.41	1616405.82	New York State Plane East (ft) NAD 83	7/22/09 15:37	Core	SRC-CU005-FI000020-012018	ENV	12	18	in
593	RLC-CU005	SRN-CU005-020	Inventory	SRC-CU005-FI000020	Sediment Residual Core Location	733739.41	1616405.82	New York State Plane East (ft) NAD 83	7/22/09 15:37	Core	SRC-CU005-FI000020-012018	ENV	12	18	in
594	RLC-CU005	SRN-CU005-020	Inventory	SRC-CU005-FI000020	Sediment Residual Core Location	733739.41	1616405.82	New York State Plane East (ft) NAD 83	7/22/09 15:37	Core	SRC-CU005-FI000020-012018	ENV	12	18	in
595	RLC-CU005	SRN-CU005-020	Inventory	SRC-CU005-FI000020	Sediment Residual Core Location	733739.41	1616405.82	New York State Plane East (ft) NAD 83	7/22/09 15:37	Core	SRC-CU005-FI000020-012018	ENV	12	18	in
596	RLC-CU005	SRN-CU005-020	Inventory	SRC-CU005-FI000020	Sediment Residual Core Location	733739.41	1616405.82	New York State Plane East (ft) NAD 83	7/22/09 15:37	Core	SRC-CU005-FI000020-012018	ENV	12	18	in
597	RLC-CU005	SRN-CU005-020	Inventory	SRC-CU005-FI000020	Sediment Residual Core Location	733739.41	1616405.82	New York State Plane East (ft) NAD 83	7/22/09 15:37	Core	SRC-CU005-FI000020-012018	ENV	12	18	in
598	RLC-CU005	SRN-CU005-020	Inventory	SRC-CU005-FI000020	Sediment Residual Core Location	733739.41	1616405.82	New York State Plane East (ft) NAD 83	7/22/09 15:37	Core	SRC-CU005-FI000020-012018	ENV	12	18	in
599	RLC-CU005	SRN-CU005-020	Inventory	SRC-CU005-FI000020	Sediment Residual Core Location	733739.41	1616405.82	New York State Plane East (ft) NAD 83	7/22/09 15:37	Core	SRC-CU005-FI000020-012018	ENV	12	18	in
600	RLC-CU005	SRN-CU005-020	Inventory	SRC-CU005-FI000020	Sediment Residual Core Location	733739.41	1616405.82	New York State Plane East (ft) NAD 83	7/22/09 15:37	Core	SRC-CU005-FI000020-012018	ENV	12	18	in
601	RLC-CU005	SRN-CU005-020	Inventory	SRC-CU005-FI000020	Sediment Residual Core Location	733739.41	1616405.82	New York State Plane East (ft) NAD 83	7/22/09 15:37	Core	SRC-CU005-FI000020-018024	ENV	18	24	in
602	RLC-CU005	SRN-CU005-020	Inventory	SRC-CU005-FI000020	Sediment Residual Core Location	733739.41	1616405.82	New York State Plane East (ft) NAD 83	7/22/09 15:37	Core	SRC-CU005-FI000020-018024	ENV	18	24	in
603	RLC-CU005	SRN-CU005-020	Inventory	SRC-CU005-FI000020	Sediment Residual Core Location	733739.41	1616405.82	New York State Plane East (ft) NAD 83	7/22/09 15:37	Core	SRC-CU005-FI000020-018024	ENV	18	24	in
604	RLC-CU005	SRN-CU005-020	Inventory	SRC-CU005-FI000020	Sediment Residual Core Location	733739.41	1616405.82	New York State Plane East (ft) NAD 83	7/22/09 15:37	Core	SRC-CU005-FI000020-018024	ENV	18	24	in
605	RLC-CU005	SRN-CU005-020	Inventory	SRC-CU005-FI000020	Sediment Residual Core Location	733739.41	1616405.82	New York State Plane East (ft) NAD 83	7/22/09 15:37	Core	SRC-CU005-FI000020-018024	ENV	18	24	in
606	RLC-CU005	SRN-CU005-020	Inventory	SRC-CU005-FI000020	Sediment Residual Core Location	733739.41	1616405.82	New York State Plane East (ft) NAD 83	7/22/09 15:37	Core	SRC-CU005-FI000020-018024	ENV	18	24	in
607	RLC-CU005	SRN-CU005-020	Inventory	SRC-CU005-FI000020	Sediment Residual Core Location	733739.41	1616405.82	New York State Plane East (ft) NAD 83	7/22/09 15:37	Core	SRC-CU005-FI000020-018024	ENV	18	24	in
608	RLC-CU005	SRN-CU005-020	Inventory	SRC-CU005-FI000020	Sediment Residual Core Location	733739.41	1616405.82	New York State Plane East (ft) NAD 83	7/22/09 15:37	Core	SRC-CU005-FI000020-018024	ENV	18	24	in
609	RLC-CU005	SRN-CU005-020	Inventory	SRC-CU005-FI000020	Sediment Residual Core Location	733739.41	1616405.82	New York State Plane East (ft) NAD 83	7/22/09 15:37	Core	SRC-CU005-FI000020-018024	ENV	18	24	in
610	RLC-CU005	SRN-CU005-020	Inventory	SRC-CU005-FI000020	Sediment Residual Core Location	733739.41	1616405.82	New York State Plane East (ft) NAD 83	7/22/09 15:37	Core	SRC-CU005-FI000020-018024	ENV	18	24	in
611	RLC-CU005	SRN-CU005-021	First Residual	SRC-CU005-FR000021	Sediment Residual Core Location	733823.23	1616409.91	New York State Plane East (ft) NAD 83	9/14/09 13:21	Core	SRC-CU005-FR000021-000006	ENV	0	6	in
612	RLC-CU005	SRN-CU005-021	First Residual	SRC-CU005-FR000021	Sediment Residual Core Location	733823.23	1616409.91	New York State Plane East (ft) NAD 83	9/14/09 13:21	Core	SRC-CU005-FR000021-000006	ENV	0	6	in
613	RLC-CU005	SRN-CU005-021	First Residual	SRC-CU005-FR000021	Sediment Residual Core Location	733823.23	1616409.91	New York State Plane East (ft) NAD 83	9/14/09 13:21	Core	SRC-CU005-FR000021-000006	ENV	0	6	in
614	RLC-CU005	SRN-CU005-021	First Residual	SRC-CU005-FR000021	Sediment Residual Core Location	733823.23	1616409.91	New York State Plane East (ft) NAD 83	9/14/09 13:21	Core	SRC-CU005-FR000021-000006	ENV	0	6	in
615	RLC-CU005	SRN-CU005-021	First Residual	SRC-CU005-FR000021	Sediment Residual Core Location	733823.23	1616409.91	New York State Plane East (ft) NAD 83	9/14/09 13:21	Core	SRC-CU005-FR000021-000006	ENV	0	6	in
616	RLC-CU005	SRN-CU005-021	First Residual	SRC-CU005-FR000021	Sediment Residual Core Location	733823.23	1616409.91	New York State Plane East (ft) NAD 83	9/14/09 13:21	Core	SRC-CU005-FR000021-000006	ENV	0	6	in
617	RLC-CU005	SRN-CU005-021	First Residual	SRC-CU005-FR000021	Sediment Residual Core Location	733823.23	1616409.91	New York State Plane East (ft) NAD 83	9/14/09 13:21	Core	SRC-CU005-FR000021-000006	ENV	0	6	in
618	RLC-CU005	SRN-CU005-021	First Residual	SRC-CU005-FR000021	Sediment Residual Core Location	733823.23	1616409.91	New York State Plane East (ft) NAD 83	9/14/09 13:21	Core	SRC-CU005-FR000021-000006	ENV	0	6	in
619	RLC-CU005	SRN-CU005-021	First Residual	SRC-CU005-FR000021	Sediment Residual Core Location	733823.23	1616409.91	New York State Plane East (ft) NAD 83	9/14/09 13:21	Core	SRC-CU005-FR000021-000006	ENV	0	6	in
620	RLC-CU005	SRN-CU005-021	First Residual	SRC-CU005-FR000021	Sediment Residual Core Location	733823.23	1616409.91	New York State Plane East (ft) NAD 83	9/14/09 13:21	Core	SRC-CU005-FR000021-000006	ENV	0	6	in
621	RLC-CU005	SRN-CU005-021	Inventory	SRC-CU005-FI000021	Sediment Residual Core Location	733817.1	1616403.08	New York State Plane East (ft) NAD 83	7/22/09 15:21	Core	SRC-CU005-FI000021-000006	ENV	0	6	in
622	RLC-CU005	SRN-CU005-021	Inventory	SRC-CU005-FI000021	Sediment Residual Core Location	733817.1	1616403.08	New York State Plane East (ft) NAD 83	7/22/09 15:21	Core	SRC-CU005-FI000021-000006	ENV	0	6	in
623	RLC-CU005	SRN-CU005-021	Inventory	SRC-CU005-FI000021	Sediment Residual Core Location	733817.1	1616403.08	New York State Plane East (ft) NAD 83	7/22/09 15:21	Core	SRC-CU005-FI000021-000006	ENV	0	6	in
624	RLC-CU005	SRN-CU005-021	Inventory	SRC-CU005-FI000021	Sediment Residual Core Location	733817.1	1616403.08	New York State Plane East (ft) NAD 83	7/22/09 15:21	Core	SRC-CU005-FI000021-000006	ENV	0	6	in
625	RLC-CU005	SRN-CU005-021	Inventory	SRC-CU005-FI000021	Sediment Residual Core Location	733817.1	1616403.08	New York State Plane East (ft) NAD 83	7/22/09 15:21	Core	SRC-CU005-FI000021-000006	ENV	0	6	in
626	RLC-CU005	SRN-CU005-021	Inventory	SRC-CU005-FI000021	Sediment Residual Core Location	733817.1	1616403.08	New York State Plane East (ft) NAD 83	7/22/09 15:21	Core	SRC-CU005-FI000021-000006	ENV	0	6	in
627	RLC-CU005	SRN-CU005-021	Inventory	SRC-CU005-FI000021	Sediment Residual Core Location	733817.1	1616403.08	New York State Plane East (ft) NAD 83	7/22/09 15:21	Core	SRC-CU005-FI000021-000006	ENV	0	6	in
628	RLC-CU005	SRN-CU005-021	Inventory	SRC-CU005-FI000021	Sediment Residual Core Location	733817.1	1616403.08	New York State Plane East (ft) NAD 83	7/22/09 15:21	Core	SRC-CU005-FI000021-000006	ENV	0	6	in
629	RLC-CU005	SRN-CU005-021	Inventory	SRC-CU005-FI000021	Sediment Residual Core Location	733817.1	1616403.08	New York State Plane East (ft) NAD 83	7/22/09 15:21	Core	SRC-CU005-FI000021-000006	ENV	0	6	in
630	RLC-CU005	SRN-CU005-021	Inventory	SRC-CU005-FI000021	Sediment Residual Core Location	733817.1	1616403.08	New York State Plane East (ft) NAD 83	7/22/09 15:21	Core	SRC-CU005-FI000021-000006	ENV	0	6	in
631	RLC-CU005	SRN-CU005-021	Inventory	SRC-CU005-FI000021	Sediment Residual Core Location	733817.1	1616403.08	New York State Plane East (ft) NAD 83	7/22/09 15:21	Core	SRC-CU005-FI000021-006013	ENV	6	13	in
632	RLC-CU005	SRN-CU005-021	Inventory	SRC-CU005-FI000021	Sediment Residual Core Location	733817.1	1616403.08	New York State Plane East (ft) NAD 83	7/22/09 15:21	Core	SRC-CU005-FI000021-006013	ENV	6	13	in
633	RLC-CU005	SRN-CU005-021	Inventory	SRC-CU005-FI000021	Sediment Residual Core Location	733817.1	1616403.08	New York State Plane East (ft) NAD 83	7/22/09 15:21	Core	SRC-CU005-FI000021-006013	ENV	6	13	in
634	RLC-CU005	SRN-CU005-021	Inventory	SRC-CU005-FI000021	Sediment Residual Core Location	733817.1	1616403.08	New York State Plane East (ft) NAD 83	7/22/09 15:21	Core	SRC-CU005-FI000021-006013	ENV	6	13	in
635	RLC-CU005	SRN-CU005-021	Inventory	SRC-CU005-FI000021	Sediment Residual Core Location	733817.1	1616403.08	New York State Plane East (ft) NAD 83	7/22/09 15:21	Core	SRC-CU005-FI000021-006013	ENV	6	13	in
636	RLC-CU005	SRN-CU005-021	Inventory	SRC-CU005-FI000021	Sediment Residual Core Location	733817.1	1616403.08	New York State Plane East (ft) NAD 83	7/22/09 15:21	Core	SRC-CU005-FI000021-006013	ENV	6	13	in
637	RLC-CU005	SRN-CU005-021	Inventory	SRC-CU005-FI000021	Sediment Residual Core Location	733817.1	1616403.08	New York State Plane East (ft) NAD 83	7/22/09 15:21	Core	SRC-CU005-FI000021-006013	ENV	6	13	in
638	RLC-CU005	SRN-CU005-021	Inventory	SRC-CU005-FI000021	Sediment Residual Core Location	733817.1	1616403.08	New York State Plane East (ft) NAD 83	7/22/09 15:21	Core	SRC-CU005-FI000021-006013	ENV	6	13	in
639	RLC-CU005	SRN-CU005-021	Inventory	SRC-CU005-FI000021	Sediment Residual Core Location	733817.1	1616403.08	New York State Plane East (ft) NAD 83	7/22/09 15:21	Core	SRC-CU005-FI000021-006013	ENV	6	13	in
640	RLC-CU005	SRN-CU005-021	Inventory	SRC-CU005-FI000021	Sediment Residual Core Location	733817.1	1616403.08	New York State Plane East (ft) NAD 83	7/22/09 15:21	Core	SRC-CU005-FI000021-006013	ENV	6	13	in
641	RLC-CU005	SRN-CU005-021	Second Inventory	SRC-CU005-SI000021	Sediment Residual Core Location	733824.41	1616407.43	New York State Plane East (ft) NAD 83	8/29/09 9:10	Grab	SRC-CU005-SI000021-000000	ENV	0	0	in
642	RLC-CU005	SRN-CU005-021	Second Inventory	SRC-CU005-SI000021	Sediment Residual Core Location	733824.41	1616407.43	New York State Plane East (ft) NAD 83	8/29/09 9:10	Grab	SRC-CU005-SI000021-000000	ENV	0	0	in
643	RLC-CU005	SRN-CU005-021	Second Inventory	SRC-CU005-SI000021	Sediment Residual Core Location	733824.41	1616407.43	New York State Plane East (ft) NAD 83	8/29/09 9:10	Grab	SRC-CU005-SI000021-000000	ENV	0	0	in
644	RLC-CU005	SRN-CU005-021	Second Inventory	SRC-CU005-SI000021	Sediment Residual Core Location	733824.41	1616407.43	New York State Plane East (ft) NAD 83	8/29/09 9:10	Grab	SRC-CU005-SI000021-000000	ENV	0	0	in
645	RLC-CU005	SRN-CU005-021	Second Inventory	SRC-CU005-SI000021	Sediment Residual Core Location	733824.41	1616407.43	New York State Plane East (ft) NAD 83	8/29/09 9:10	Grab	SRC-CU005-SI000021-000000	ENV	0	0	in
646	RLC-CU005	SRN-CU005-021	Second Inventory	SRC-CU005-SI000021	Sediment Residual Core Location	733824.41	1616407.43	New York State Plane East (ft) NAD 83	8/29/09 9:10	Grab	SRC-CU005-SI000021-000000	ENV	0	0	in
647	RLC-CU005	SRN-CU005-021	Second Inventory	SRC-CU005-SI000021	Sediment Residual Core Location	733824.41	1616407.43	New York State Plane East (ft) NAD 83	8/29/09 9:10	Grab	SRC-CU005-SI000021-000000	ENV	0	0	in
648	RLC-CU005	SRN-CU005-021	Second Inventory	SRC-CU005-SI000021	Sediment Residual Core Location	733824.41	1616407.43	New York State Plane East (ft) NAD 83	8/29/09 9:10	Grab	SRC-CU005-SI000021-000000	ENV	0	0	in
649	RLC-CU005	SRN-CU005-021	Second Inventory	SRC-CU005-SI000021	Sediment Residual Core Location	733824.41	1616407.43	New York State Plane East (ft) NAD 83	8/29/09 9:10	Grab	SRC-CU005-SI000021-000000	ENV	0	0	in
650	RLC-CU005	SRN-CU005-021	Second Inventory	SRC-CU005-SI000021	Sediment Residual Core Location	733824.41	1616407.43	New York State Plane East (ft) NAD 83	8/29/09 9:10	Grab	SRC-CU005-SI000021-000000	ENV	0	0	in

CU-05 Residuals Core Data
(All Dredging Passes)

Row ID	sample_name	dup_parent_sample_name	analyte_name	cas_rn	Lab_Reported_Result	Verified_Result	result_unit	Lab_Reported_MDL	Verified_MDL	Lab_Reported_RL	Verified_RL	limit_unit	Lab_Reported_Qualifier	Verified_Qualifier	Detected	Reportable
586	SRC-CU005-FI000020-006012	NULL	AROCLOR 1254	11097-69-1	NULL	NULL	mg/kg	0.066	0.066	0.16	0.16	mg/kg	U	U	0	1
587	SRC-CU005-FI000020-006012	NULL	AROCLOR 1260	11096-82-5	NULL	NULL	mg/kg	0.066	0.066	0.16	0.16	mg/kg	U	U	0	1
588	SRC-CU005-FI000020-006012	NULL	Moisture Content	WC002	36	36	%	0.019	0.019	0.019	0.019	%	NULL	NULL	1	1
589	SRC-CU005-FI000020-006012	NULL	Total PCBs	1336-36-3	4.9	4.9	mg/kg	0.066	0.066	0.16	0.16	mg/kg	NULL	NULL	1	1
590	SRC-CU005-FI000020-006012	NULL	Tri+ PCBs	TRI_PLUS_PCB	3.02603	3.02603	mg/kg	0.066	0.066	0.066	0.066	mg/kg	NULL	NULL	1	1
591	SRC-CU005-FI000020-012018	NULL	AROCLOR 1016	12674-11-2	NULL	NULL	mg/kg	0.0083	0.0083	0.02	0.02	mg/kg	U	U	0	1
592	SRC-CU005-FI000020-012018	NULL	AROCLOR 1221	11104-28-2	NULL	NULL	mg/kg	0.0083	0.0083	0.02	0.02	mg/kg	U	U	0	1
593	SRC-CU005-FI000020-012018	NULL	AROCLOR 1232	11141-16-5	NULL	NULL	mg/kg	0.0083	0.0083	0.02	0.02	mg/kg	U	U	0	1
594	SRC-CU005-FI000020-012018	NULL	AROCLOR 1242	53469-21-9	NULL	NULL	mg/kg	0.0083	0.0083	0.02	0.02	mg/kg	U	U	0	1
595	SRC-CU005-FI000020-012018	NULL	AROCLOR 1248	12672-29-6	NULL	NULL	mg/kg	0.0083	0.0083	0.02	0.02	mg/kg	U	U	0	1
596	SRC-CU005-FI000020-012018	NULL	AROCLOR 1254	11097-69-1	NULL	NULL	mg/kg	0.0083	0.0083	0.02	0.02	mg/kg	U	U	0	1
597	SRC-CU005-FI000020-012018	NULL	AROCLOR 1260	11096-82-5	NULL	NULL	mg/kg	0.0083	0.0083	0.02	0.02	mg/kg	U	U	0	1
598	SRC-CU005-FI000020-012018	NULL	Moisture Content	WC002	16	16	%	0.019	0.019	0.019	0.019	%	NULL	NULL	1	1
599	SRC-CU005-FI000020-012018	NULL	Total PCBs	1336-36-3	NULL	NULL	mg/kg	0.0083	0.0083	0.02	0.02	mg/kg	U	U	0	1
600	SRC-CU005-FI000020-012018	NULL	Tri+ PCBs	TRI_PLUS_PCB	0.008134	0.008134	mg/kg	0.0083	0.0083	0.0083	0.0083	mg/kg	NULL	U	0	1
601	SRC-CU005-FI000020-018024	NULL	AROCLOR 1016	12674-11-2	NULL	NULL	mg/kg	0.0083	0.0083	0.02	0.02	mg/kg	U	U	0	1
602	SRC-CU005-FI000020-018024	NULL	AROCLOR 1221	11104-28-2	NULL	NULL	mg/kg	0.0083	0.0083	0.02	0.02	mg/kg	U	U	0	1
603	SRC-CU005-FI000020-018024	NULL	AROCLOR 1232	11141-16-5	NULL	NULL	mg/kg	0.0083	0.0083	0.02	0.02	mg/kg	U	U	0	1
604	SRC-CU005-FI000020-018024	NULL	AROCLOR 1242	53469-21-9	NULL	NULL	mg/kg	0.0083	0.0083	0.02	0.02	mg/kg	U	U	0	1
605	SRC-CU005-FI000020-018024	NULL	AROCLOR 1248	12672-29-6	NULL	NULL	mg/kg	0.0083	0.0083	0.02	0.02	mg/kg	U	U	0	1
606	SRC-CU005-FI000020-018024	NULL	AROCLOR 1254	11097-69-1	NULL	NULL	mg/kg	0.0083	0.0083	0.02	0.02	mg/kg	U	U	0	1
607	SRC-CU005-FI000020-018024	NULL	AROCLOR 1260	11096-82-5	NULL	NULL	mg/kg	0.0083	0.0083	0.02	0.02	mg/kg	U	U	0	1
608	SRC-CU005-FI000020-018024	NULL	Moisture Content	WC002	17	17	%	0.018	0.018	0.018	0.018	%	NULL	NULL	1	1
609	SRC-CU005-FI000020-018024	NULL	Total PCBs	1336-36-3	NULL	NULL	mg/kg	0.0083	0.0083	0.02	0.02	mg/kg	U	U	0	1
610	SRC-CU005-FI000020-018024	NULL	Tri+ PCBs	TRI_PLUS_PCB	0.008134	0.008134	mg/kg	0.0083	0.0083	0.0083	0.0083	mg/kg	NULL	U	0	1
611	SRC-CU005-FR000021-000006	NULL	AROCLOR 1016	12674-11-2	NULL	NULL	mg/kg	0.29	0.29	0.7	0.7	mg/kg	U	U	0	1
612	SRC-CU005-FR000021-000006	NULL	AROCLOR 1221	11104-28-2	17	17	mg/kg	0.29	0.29	0.7	0.7	mg/kg	NULL	NULL	1	1
613	SRC-CU005-FR000021-000006	NULL	AROCLOR 1232	11141-16-5	NULL	NULL	mg/kg	0.29	0.29	0.7	0.7	mg/kg	U	U	0	1
614	SRC-CU005-FR000021-000006	NULL	AROCLOR 1242	53469-21-9	16	16	mg/kg	0.29	0.29	0.7	0.7	mg/kg	NULL	NULL	1	1
615	SRC-CU005-FR000021-000006	NULL	AROCLOR 1248	12672-29-6	NULL	NULL	mg/kg	0.29	0.29	0.7	0.7	mg/kg	U	U	0	1
616	SRC-CU005-FR000021-000006	NULL	AROCLOR 1254	11097-69-1	NULL	NULL	mg/kg	0.29	0.29	0.7	0.7	mg/kg	U	U	0	1
617	SRC-CU005-FR000021-000006	NULL	AROCLOR 1260	11096-82-5	NULL	NULL	mg/kg	0.29	0.29	0.7	0.7	mg/kg	U	U	0	1
618	SRC-CU005-FR000021-000006	NULL	Moisture Content	WC002	14	14	%	0.02	0.02	0.02	0.02	%	NULL	NULL	1	1
619	SRC-CU005-FR000021-000006	NULL	Total PCBs	1336-36-3	33	33	mg/kg	0.29	0.29	2.8	2.8	mg/kg	NULL	J	1	1
620	SRC-CU005-FR000021-000006	NULL	Tri+ PCBs	TRI_PLUS_PCB	17.07195	17.07195	mg/kg	0.29	0.29	0.29	0.29	mg/kg	NULL	NULL	1	1
621	SRC-CU005-FI000021-000006	NULL	AROCLOR 1016	12674-11-2	NULL	NULL	mg/kg	0.051	0.051	0.12	0.12	mg/kg	U	U	0	1
622	SRC-CU005-FI000021-000006	NULL	AROCLOR 1221	11104-28-2	2.3	2.3	mg/kg	0.051	0.051	0.12	0.12	mg/kg	NULL	NULL	1	1
623	SRC-CU005-FI000021-000006	NULL	AROCLOR 1232	11141-16-5	NULL	NULL	mg/kg	0.051	0.051	0.12	0.12	mg/kg	U	U	0	1
624	SRC-CU005-FI000021-000006	NULL	AROCLOR 1242	53469-21-9	4.5	4.5	mg/kg	0.051	0.051	0.12	0.12	mg/kg	NULL	NULL	1	1
625	SRC-CU005-FI000021-000006	NULL	AROCLOR 1248	12672-29-6	NULL	NULL	mg/kg	0.051	0.051	0.12	0.12	mg/kg	U	U	0	1
626	SRC-CU005-FI000021-000006	NULL	AROCLOR 1254	11097-69-1	NULL	NULL	mg/kg	0.051	0.051	0.12	0.12	mg/kg	U	U	0	1
627	SRC-CU005-FI000021-000006	NULL	AROCLOR 1260	11096-82-5	NULL	NULL	mg/kg	0.051	0.051	0.12	0.12	mg/kg	U	U	0	1
628	SRC-CU005-FI000021-000006	NULL	Moisture Content	WC002	19	19	%	0.02	0.02	0.02	0.02	%	NULL	NULL	1	1
629	SRC-CU005-FI000021-000006	NULL	Total PCBs	1336-36-3	6.8	6.8	mg/kg	0.051	0.051	0.12	0.12	mg/kg	NULL	NULL	1	1
630	SRC-CU005-FI000021-000006	NULL	Tri+ PCBs	TRI_PLUS_PCB	4.440205	4.440205	mg/kg	0.051	0.051	0.051	0.051	mg/kg	NULL	NULL	1	1
631	SRC-CU005-FI000021-006013	NULL	AROCLOR 1016	12674-11-2	NULL	NULL	mg/kg	0.17	0.17	0.4	0.4	mg/kg	U	U	0	1
632	SRC-CU005-FI000021-006013	NULL	AROCLOR 1221	11104-28-2	3.2	3.2	mg/kg	0.17	0.17	0.4	0.4	mg/kg	NULL	NULL	1	1
633	SRC-CU005-FI000021-006013	NULL	AROCLOR 1232	11141-16-5	NULL	NULL	mg/kg	0.17	0.17	0.4	0.4	mg/kg	U	U	0	1
634	SRC-CU005-FI000021-006013	NULL	AROCLOR 1242	53469-21-9	5.7	5.7	mg/kg	0.17	0.17	0.4	0.4	mg/kg	NULL	NULL	1	1
635	SRC-CU005-FI000021-006013	NULL	AROCLOR 1248	12672-29-6	NULL	NULL	mg/kg	0.17	0.17	0.4	0.4	mg/kg	U	U	0	1
636	SRC-CU005-FI000021-006013	NULL	AROCLOR 1254	11097-69-1	NULL	NULL	mg/kg	0.17	0.17	0.4	0.4	mg/kg	U	U	0	1
637	SRC-CU005-FI000021-006013	NULL	AROCLOR 1260	11096-82-5	NULL	NULL	mg/kg	0.17	0.17	0.4	0.4	mg/kg	U	U	0	1
638	SRC-CU005-FI000021-006013	NULL	Moisture Content	WC002	14	14	%	0.018	0.018	0.018	0.018	%	NULL	NULL	1	1
639	SRC-CU005-FI000021-006013	NULL	Total PCBs	1336-36-3	8.9	8.9	mg/kg	0.17	0.17	0.4	0.4	mg/kg	NULL	NULL	1	1
640	SRC-CU005-FI000021-006013	NULL	Tri+ PCBs	TRI_PLUS_PCB	5.71235	5.71235	mg/kg	0.17	0.17	0.17	0.17	mg/kg	NULL	NULL	1	1
641	SRC-CU005-SI000021-000000	NULL	AROCLOR 1016	12674-11-2	NULL	NULL	mg/kg	0.1	0.1	0.25	0.25	mg/kg	U	U	0	1
642	SRC-CU005-SI000021-000000	NULL	AROCLOR 1221	11104-28-2	3.3	3.3	mg/kg	0.1	0.1	0.25	0.25	mg/kg	NULL	NULL	1	1
643	SRC-CU005-SI000021-000000	NULL	AROCLOR 1232	11141-16-5	NULL	NULL	mg/kg	0.1	0.1	0.25	0.25	mg/kg	U	U	0	1
644	SRC-CU005-SI000021-000000	NULL	AROCLOR 1242	53469-21-9	6.1	6.1	mg/kg	0.1	0.1	0.25	0.25	mg/kg	NULL	J	1	1
645	SRC-CU005-SI000021-000000	NULL	AROCLOR 1248	12672-29-6	NULL	NULL	mg/kg	0.1	0.1	0.25	0.25	mg/kg	U	U	0	1
646	SRC-CU005-SI000021-000000	NULL	AROCLOR 1254	11097-69-1	NULL	NULL	mg/kg	0.1	0.1	0.25	0.25	mg/kg	U	U	0	1
647	SRC-CU005-SI000021-000000	NULL	AROCLOR 1260	11096-82-5	NULL	NULL	mg/kg	0.1	0.1	0.25	0.25	mg/kg	U	U	0	1
648	SRC-CU005-SI000021-000000	NULL	Moisture Content	WC002	21	21	%	0.018	0.018	0.018	0.018	%	NULL	NULL	1	1
649	SRC-CU005-SI000021-000000	NULL	Total PCBs	1336-36-3	9.4	9.4	mg/kg	0.1	0.1	0.25	0.25	mg/kg	NULL	J	1	1
650	SRC-CU005-SI000021-000000	NULL	Tri+ PCBs	TRI_PLUS_PCB	6.0585	6.0585	mg/kg	0.1	0.1	0.1	0.1	mg/kg	NULL	NULL	1	1

CU-05 Residuals Core Data
(All Dredging Passes)

Row ID	cu_id	node_id	dredge_pass	core_id	location_type	x_coord	y_coord	coord_system	sample_dt	collection_method	sample_name	sample_type	start_depth	end_depth	depth_unit
651	RLC-CU005	SRN-CU005-021	Second Inventory	SRC-CU005-SI000021	Sediment Residual Core Location	733824.41	1616407.43	New York State Plane East (ft) NAD 83	8/29/09 9:10	Grab	SRC-CU005-SI000021-BD0001	DUP	0	0	in
652	RLC-CU005	SRN-CU005-021	Second Inventory	SRC-CU005-SI000021	Sediment Residual Core Location	733824.41	1616407.43	New York State Plane East (ft) NAD 83	8/29/09 9:10	Grab	SRC-CU005-SI000021-BD0001	DUP	0	0	in
653	RLC-CU005	SRN-CU005-021	Second Inventory	SRC-CU005-SI000021	Sediment Residual Core Location	733824.41	1616407.43	New York State Plane East (ft) NAD 83	8/29/09 9:10	Grab	SRC-CU005-SI000021-BD0001	DUP	0	0	in
654	RLC-CU005	SRN-CU005-021	Second Inventory	SRC-CU005-SI000021	Sediment Residual Core Location	733824.41	1616407.43	New York State Plane East (ft) NAD 83	8/29/09 9:10	Grab	SRC-CU005-SI000021-BD0001	DUP	0	0	in
655	RLC-CU005	SRN-CU005-021	Second Inventory	SRC-CU005-SI000021	Sediment Residual Core Location	733824.41	1616407.43	New York State Plane East (ft) NAD 83	8/29/09 9:10	Grab	SRC-CU005-SI000021-BD0001	DUP	0	0	in
656	RLC-CU005	SRN-CU005-021	Second Inventory	SRC-CU005-SI000021	Sediment Residual Core Location	733824.41	1616407.43	New York State Plane East (ft) NAD 83	8/29/09 9:10	Grab	SRC-CU005-SI000021-BD0001	DUP	0	0	in
657	RLC-CU005	SRN-CU005-021	Second Inventory	SRC-CU005-SI000021	Sediment Residual Core Location	733824.41	1616407.43	New York State Plane East (ft) NAD 83	8/29/09 9:10	Grab	SRC-CU005-SI000021-BD0001	DUP	0	0	in
658	RLC-CU005	SRN-CU005-021	Second Inventory	SRC-CU005-SI000021	Sediment Residual Core Location	733824.41	1616407.43	New York State Plane East (ft) NAD 83	8/29/09 9:10	Grab	SRC-CU005-SI000021-BD0001	DUP	0	0	in
659	RLC-CU005	SRN-CU005-021	Second Inventory	SRC-CU005-SI000021	Sediment Residual Core Location	733824.41	1616407.43	New York State Plane East (ft) NAD 83	8/29/09 9:10	Grab	SRC-CU005-SI000021-BD0001	DUP	0	0	in
660	RLC-CU005	SRN-CU005-021	Second Inventory	SRC-CU005-SI000021	Sediment Residual Core Location	733824.41	1616407.43	New York State Plane East (ft) NAD 83	8/29/09 9:10	Grab	SRC-CU005-SI000021-BD0001	DUP	0	0	in
661	RLC-CU005	SRN-CU005-022	First Residual	SRC-CU005-FR000022	Sediment Residual Core Location	733879.24	1616406.26	New York State Plane East (ft) NAD 83	9/14/09 13:34	Core	SRC-CU005-FR000022-000006	ENV	0	6	in
662	RLC-CU005	SRN-CU005-022	First Residual	SRC-CU005-FR000022	Sediment Residual Core Location	733879.24	1616406.26	New York State Plane East (ft) NAD 83	9/14/09 13:34	Core	SRC-CU005-FR000022-000006	ENV	0	6	in
663	RLC-CU005	SRN-CU005-022	First Residual	SRC-CU005-FR000022	Sediment Residual Core Location	733879.24	1616406.26	New York State Plane East (ft) NAD 83	9/14/09 13:34	Core	SRC-CU005-FR000022-000006	ENV	0	6	in
664	RLC-CU005	SRN-CU005-022	First Residual	SRC-CU005-FR000022	Sediment Residual Core Location	733879.24	1616406.26	New York State Plane East (ft) NAD 83	9/14/09 13:34	Core	SRC-CU005-FR000022-000006	ENV	0	6	in
665	RLC-CU005	SRN-CU005-022	First Residual	SRC-CU005-FR000022	Sediment Residual Core Location	733879.24	1616406.26	New York State Plane East (ft) NAD 83	9/14/09 13:34	Core	SRC-CU005-FR000022-000006	ENV	0	6	in
666	RLC-CU005	SRN-CU005-022	First Residual	SRC-CU005-FR000022	Sediment Residual Core Location	733879.24	1616406.26	New York State Plane East (ft) NAD 83	9/14/09 13:34	Core	SRC-CU005-FR000022-000006	ENV	0	6	in
667	RLC-CU005	SRN-CU005-022	First Residual	SRC-CU005-FR000022	Sediment Residual Core Location	733879.24	1616406.26	New York State Plane East (ft) NAD 83	9/14/09 13:34	Core	SRC-CU005-FR000022-000006	ENV	0	6	in
668	RLC-CU005	SRN-CU005-022	First Residual	SRC-CU005-FR000022	Sediment Residual Core Location	733879.24	1616406.26	New York State Plane East (ft) NAD 83	9/14/09 13:34	Core	SRC-CU005-FR000022-000006	ENV	0	6	in
669	RLC-CU005	SRN-CU005-022	First Residual	SRC-CU005-FR000022	Sediment Residual Core Location	733879.24	1616406.26	New York State Plane East (ft) NAD 83	9/14/09 13:34	Core	SRC-CU005-FR000022-000006	ENV	0	6	in
670	RLC-CU005	SRN-CU005-022	First Residual	SRC-CU005-FR000022	Sediment Residual Core Location	733879.24	1616406.26	New York State Plane East (ft) NAD 83	9/14/09 13:34	Core	SRC-CU005-FR000022-000006	ENV	0	6	in
671	RLC-CU005	SRN-CU005-022	Inventory	SRC-CU005-FI000022	Sediment Residual Core Location	733908.39	1616403.98	New York State Plane East (ft) NAD 83	7/22/09 14:46	Grab	SRC-CU005-FI000022-000000	ENV	0	0	in
672	RLC-CU005	SRN-CU005-022	Inventory	SRC-CU005-FI000022	Sediment Residual Core Location	733908.39	1616403.98	New York State Plane East (ft) NAD 83	7/22/09 14:46	Grab	SRC-CU005-FI000022-000000	ENV	0	0	in
673	RLC-CU005	SRN-CU005-022	Inventory	SRC-CU005-FI000022	Sediment Residual Core Location	733908.39	1616403.98	New York State Plane East (ft) NAD 83	7/22/09 14:46	Grab	SRC-CU005-FI000022-000000	ENV	0	0	in
674	RLC-CU005	SRN-CU005-022	Inventory	SRC-CU005-FI000022	Sediment Residual Core Location	733908.39	1616403.98	New York State Plane East (ft) NAD 83	7/22/09 14:46	Grab	SRC-CU005-FI000022-000000	ENV	0	0	in
675	RLC-CU005	SRN-CU005-022	Inventory	SRC-CU005-FI000022	Sediment Residual Core Location	733908.39	1616403.98	New York State Plane East (ft) NAD 83	7/22/09 14:46	Grab	SRC-CU005-FI000022-000000	ENV	0	0	in
676	RLC-CU005	SRN-CU005-022	Inventory	SRC-CU005-FI000022	Sediment Residual Core Location	733908.39	1616403.98	New York State Plane East (ft) NAD 83	7/22/09 14:46	Grab	SRC-CU005-FI000022-000000	ENV	0	0	in
677	RLC-CU005	SRN-CU005-022	Inventory	SRC-CU005-FI000022	Sediment Residual Core Location	733908.39	1616403.98	New York State Plane East (ft) NAD 83	7/22/09 14:46	Grab	SRC-CU005-FI000022-000000	ENV	0	0	in
678	RLC-CU005	SRN-CU005-022	Inventory	SRC-CU005-FI000022	Sediment Residual Core Location	733908.39	1616403.98	New York State Plane East (ft) NAD 83	7/22/09 14:46	Grab	SRC-CU005-FI000022-000000	ENV	0	0	in
679	RLC-CU005	SRN-CU005-022	Inventory	SRC-CU005-FI000022	Sediment Residual Core Location	733908.39	1616403.98	New York State Plane East (ft) NAD 83	7/22/09 14:46	Grab	SRC-CU005-FI000022-000000	ENV	0	0	in
680	RLC-CU005	SRN-CU005-022	Inventory	SRC-CU005-FI000022	Sediment Residual Core Location	733908.39	1616403.98	New York State Plane East (ft) NAD 83	7/22/09 14:46	Grab	SRC-CU005-FI000022-000000	ENV	0	0	in
681	RLC-CU005	SRN-CU005-022	Second Inventory	SRC-CU005-SI000022	Sediment Residual Core Location	733901.02	1616407.84	New York State Plane East (ft) NAD 83	8/29/09 9:27	Grab	SRC-CU005-SI000022-000000	ENV	0	0	in
682	RLC-CU005	SRN-CU005-022	Second Inventory	SRC-CU005-SI000022	Sediment Residual Core Location	733901.02	1616407.84	New York State Plane East (ft) NAD 83	8/29/09 9:27	Grab	SRC-CU005-SI000022-000000	ENV	0	0	in
683	RLC-CU005	SRN-CU005-022	Second Inventory	SRC-CU005-SI000022	Sediment Residual Core Location	733901.02	1616407.84	New York State Plane East (ft) NAD 83	8/29/09 9:27	Grab	SRC-CU005-SI000022-000000	ENV	0	0	in
684	RLC-CU005	SRN-CU005-022	Second Inventory	SRC-CU005-SI000022	Sediment Residual Core Location	733901.02	1616407.84	New York State Plane East (ft) NAD 83	8/29/09 9:27	Grab	SRC-CU005-SI000022-000000	ENV	0	0	in
685	RLC-CU005	SRN-CU005-022	Second Inventory	SRC-CU005-SI000022	Sediment Residual Core Location	733901.02	1616407.84	New York State Plane East (ft) NAD 83	8/29/09 9:27	Grab	SRC-CU005-SI000022-000000	ENV	0	0	in
686	RLC-CU005	SRN-CU005-022	Second Inventory	SRC-CU005-SI000022	Sediment Residual Core Location	733901.02	1616407.84	New York State Plane East (ft) NAD 83	8/29/09 9:27	Grab	SRC-CU005-SI000022-000000	ENV	0	0	in
687	RLC-CU005	SRN-CU005-022	Second Inventory	SRC-CU005-SI000022	Sediment Residual Core Location	733901.02	1616407.84	New York State Plane East (ft) NAD 83	8/29/09 9:27	Grab	SRC-CU005-SI000022-000000	ENV	0	0	in
688	RLC-CU005	SRN-CU005-022	Second Inventory	SRC-CU005-SI000022	Sediment Residual Core Location	733901.02	1616407.84	New York State Plane East (ft) NAD 83	8/29/09 9:27	Grab	SRC-CU005-SI000022-000000	ENV	0	0	in
689	RLC-CU005	SRN-CU005-022	Second Inventory	SRC-CU005-SI000022	Sediment Residual Core Location	733901.02	1616407.84	New York State Plane East (ft) NAD 83	8/29/09 9:27	Grab	SRC-CU005-SI000022-000000	ENV	0	0	in
690	RLC-CU005	SRN-CU005-022	Second Inventory	SRC-CU005-SI000022	Sediment Residual Core Location	733901.02	1616407.84	New York State Plane East (ft) NAD 83	8/29/09 9:27	Grab	SRC-CU005-SI000022-000000	ENV	0	0	in
691	RLC-CU005	SRN-CU005-023	Inventory	SRC-CU005-FI000023	Sediment Residual Core Location	733541.56	1616341.32	New York State Plane East (ft) NAD 83	7/23/09 13:49	Core	SRC-CU005-FI000023-000006	ENV	0	6	in
692	RLC-CU005	SRN-CU005-023	Inventory	SRC-CU005-FI000023	Sediment Residual Core Location	733541.56	1616341.32	New York State Plane East (ft) NAD 83	7/23/09 13:49	Core	SRC-CU005-FI000023-000006	ENV	0	6	in
693	RLC-CU005	SRN-CU005-023	Inventory	SRC-CU005-FI000023	Sediment Residual Core Location	733541.56	1616341.32	New York State Plane East (ft) NAD 83	7/23/09 13:49	Core	SRC-CU005-FI000023-000006	ENV	0	6	in
694	RLC-CU005	SRN-CU005-023	Inventory	SRC-CU005-FI000023	Sediment Residual Core Location	733541.56	1616341.32	New York State Plane East (ft) NAD 83	7/23/09 13:49	Core	SRC-CU005-FI000023-000006	ENV	0	6	in
695	RLC-CU005	SRN-CU005-023	Inventory	SRC-CU005-FI000023	Sediment Residual Core Location	733541.56	1616341.32	New York State Plane East (ft) NAD 83	7/23/09 13:49	Core	SRC-CU005-FI000023-000006	ENV	0	6	in
696	RLC-CU005	SRN-CU005-023	Inventory	SRC-CU005-FI000023	Sediment Residual Core Location	733541.56	1616341.32	New York State Plane East (ft) NAD 83	7/23/09 13:49	Core	SRC-CU005-FI000023-000006	ENV	0	6	in
697	RLC-CU005	SRN-CU005-023	Inventory	SRC-CU005-FI000023	Sediment Residual Core Location	733541.56	1616341.32	New York State Plane East (ft) NAD 83	7/23/09 13:49	Core	SRC-CU005-FI000023-000006	ENV	0	6	in
698	RLC-CU005	SRN-CU005-023	Inventory	SRC-CU005-FI000023	Sediment Residual Core Location	733541.56	1616341.32	New York State Plane East (ft) NAD 83	7/23/09 13:49	Core	SRC-CU005-FI000023-000006	ENV	0	6	in
699	RLC-CU005	SRN-CU005-023	Inventory	SRC-CU005-FI000023	Sediment Residual Core Location	733541.56	1616341.32	New York State Plane East (ft) NAD 83	7/23/09 13:49	Core	SRC-CU005-FI000023-000006	ENV	0	6	in
700	RLC-CU005	SRN-CU005-023	Inventory	SRC-CU005-FI000023	Sediment Residual Core Location	733541.56	1616341.32	New York State Plane East (ft) NAD 83	7/23/09 13:49	Core	SRC-CU005-FI000023-000006	ENV	0	6	in
701	RLC-CU005	SRN-CU005-023	Inventory	SRC-CU005-FI000023	Sediment Residual Core Location	733541.56	1616341.32	New York State Plane East (ft) NAD 83	7/23/09 13:49	Core	SRC-CU005-FI000023-006012	ENV	6	12	in
702	RLC-CU005	SRN-CU005-023	Inventory	SRC-CU005-FI000023	Sediment Residual Core Location	733541.56	1616341.32	New York State Plane East (ft) NAD 83	7/23/09 13:49	Core	SRC-CU005-FI000023-006012	ENV	6	12	in
703	RLC-CU005	SRN-CU005-023	Inventory	SRC-CU005-FI000023	Sediment Residual Core Location	733541.56	1616341.32	New York State Plane East (ft) NAD 83	7/23/09 13:49	Core	SRC-CU005-FI000023-006012	ENV	6	12	in
704	RLC-CU005	SRN-CU005-023	Inventory	SRC-CU005-FI000023	Sediment Residual Core Location	733541.56	1616341.32	New York State Plane East (ft) NAD 83	7/23/09 13:49	Core	SRC-CU005-FI000023-006012	ENV	6	12	in
705	RLC-CU005	SRN-CU005-023	Inventory	SRC-CU005-FI000023	Sediment Residual Core Location	733541.56	1616341.32	New York State Plane East (ft) NAD 83	7/23/09 13:49	Core	SRC-CU005-FI000023-006012	ENV	6	12	in
706	RLC-CU005	SRN-CU005-023	Inventory	SRC-CU005-FI000023	Sediment Residual Core Location	733541.56	1616341.32	New York State Plane East (ft) NAD 83	7/23/09 13:49	Core	SRC-CU005-FI000023-006012	ENV	6	12	in
707	RLC-CU005	SRN-CU005-023	Inventory	SRC-CU005-FI000023	Sediment Residual Core Location	733541.56	1616341.32	New York State Plane East (ft) NAD 83	7/23/09 13:49	Core	SRC-CU005-FI000023-006012	ENV	6	12	in
708	RLC-CU005	SRN-CU005-023	Inventory	SRC-CU005-FI000023	Sediment Residual Core Location	733541.56	1616341.32	New York State Plane East (ft) NAD 83	7/23/09 13:49	Core	SRC-CU005-FI000023-006012	ENV	6	12	in
709	RLC-CU005	SRN-CU005-023	Inventory	SRC-CU005-FI000023	Sediment Residual Core Location	733541.56	1616341.32	New York State Plane East (ft) NAD 83	7/23/09 13:49	Core	SRC-CU005-FI000023-006012	ENV	6	12	in
710	RLC-CU005	SRN-CU005-023	Inventory	SRC-CU005-FI000023	Sediment Residual Core Location	733541.56	1616341.32	New York State Plane East (ft) NAD 83	7/23/09 13:49	Core	SRC-CU005-FI000023-006012	ENV	6	12	in
711	RLC-CU005	SRN-CU005-023	Inventory	SRC-CU005-FI000023	Sediment Residual Core Location	733541.56	1616341.32	New York State Plane East (ft) NAD 83	7/23/09 13:49	Core	SRC-CU005-FI000023-012019	ENV	12	19	in
712	RLC-CU005	SRN-CU005-023	Inventory	SRC-CU005-FI000023	Sediment Residual Core Location	733541.56	1616341.32	New York State Plane East (ft) NAD 83	7/23/09 13:49	Core	SRC-CU005-FI000023-012019	ENV	12	19	in
713	RLC-CU005	SRN-CU005-023	Inventory	SRC-CU005-FI000023	Sediment Residual Core Location	733541.56	1616341.32	New York State Plane East (ft) NAD 83	7/23/09 13:49	Core	SRC-CU005-FI000023-012019	ENV	12	19	in
714	RLC-CU005	SRN-CU005-023	Inventory	SRC-CU005-FI000023	Sediment Residual Core Location	733541.56	1616341.32	New York State Plane East (ft) NAD 83	7/23/09 13:49	Core	SRC-CU005-FI000023-012019	ENV	12	19	in
715	RLC-CU005	SRN-CU005-023	Inventory	SRC-CU005-FI000023	Sediment Residual Core Location	733541.56	1616341.32	New York State Plane East (ft) NAD 83	7/23/09 13:49	Core	SRC-CU005-FI000023-012019	ENV	12	19	in

CU-05 Residuals Core Data
(All Dredging Passes)

Row ID	sample_name	dup_parent_sample_name	analyte_name	cas_rn	Lab_Reported_Result	Verified_Result	result_unit	Lab_Reported_MDL	Verified_MDL	Lab_Reported_RL	Verified_RL	limit_unit	Lab_Reported_Qualifier	Verified_Qualifier	Detected	Reportable
651	SRC-CU005-SI000021-BD0001	SRC-CU005-SI000021-000000	AROCLOR 1016	12674-11-2	NULL	NULL	mg/kg	0.11	0.11	0.26	0.26	mg/kg	U	U	0	1
652	SRC-CU005-SI000021-BD0001	SRC-CU005-SI000021-000000	AROCLOR 1221	11104-28-2	2.6	2.6	mg/kg	0.11	0.11	0.26	0.26	mg/kg	NULL	NULL	1	1
653	SRC-CU005-SI000021-BD0001	SRC-CU005-SI000021-000000	AROCLOR 1232	11141-16-5	NULL	NULL	mg/kg	0.11	0.11	0.26	0.26	mg/kg	U	U	0	1
654	SRC-CU005-SI000021-BD0001	SRC-CU005-SI000021-000000	AROCLOR 1242	53469-21-9	3.8	3.8	mg/kg	0.11	0.11	0.26	0.26	mg/kg	NULL	J	1	1
655	SRC-CU005-SI000021-BD0001	SRC-CU005-SI000021-000000	AROCLOR 1248	12672-29-6	NULL	NULL	mg/kg	0.11	0.11	0.26	0.26	mg/kg	U	U	0	1
656	SRC-CU005-SI000021-BD0001	SRC-CU005-SI000021-000000	AROCLOR 1254	11097-69-1	NULL	NULL	mg/kg	0.11	0.11	0.26	0.26	mg/kg	U	U	0	1
657	SRC-CU005-SI000021-BD0001	SRC-CU005-SI000021-000000	AROCLOR 1260	11096-82-5	NULL	NULL	mg/kg	0.11	0.11	0.26	0.26	mg/kg	U	U	0	1
658	SRC-CU005-SI000021-BD0001	SRC-CU005-SI000021-000000	Moisture Content	WC002	23	23	%	0.02	0.02	0.02	0.02	%	NULL	NULL	1	1
659	SRC-CU005-SI000021-BD0001	SRC-CU005-SI000021-000000	Total PCBs	1336-36-3	6.4	6.4	mg/kg	0.11	0.11	0.26	0.26	mg/kg	NULL	J	1	1
660	SRC-CU005-SI000021-BD0001	SRC-CU005-SI000021-000000	Tri+ PCBs	TRI_PLUS_PCB	3.87205	3.87205	mg/kg	0.11	0.11	0.11	0.11	mg/kg	NULL	NULL	1	1
661	SRC-CU005-FR000022-000006	NULL	AROCLOR 1016	12674-11-2	NULL	NULL	mg/kg	0.048	0.048	0.12	0.12	mg/kg	U	U	0	1
662	SRC-CU005-FR000022-000006	NULL	AROCLOR 1221	11104-28-2	1.9	1.9	mg/kg	0.048	0.048	0.12	0.12	mg/kg	NULL	NULL	1	1
663	SRC-CU005-FR000022-000006	NULL	AROCLOR 1232	11141-16-5	NULL	NULL	mg/kg	0.048	0.048	0.12	0.12	mg/kg	U	U	0	1
664	SRC-CU005-FR000022-000006	NULL	AROCLOR 1242	53469-21-9	2.7	2.7	mg/kg	0.048	0.048	0.12	0.12	mg/kg	NULL	NULL	1	1
665	SRC-CU005-FR000022-000006	NULL	AROCLOR 1248	12672-29-6	NULL	NULL	mg/kg	0.048	0.048	0.12	0.12	mg/kg	U	U	0	1
666	SRC-CU005-FR000022-000006	NULL	AROCLOR 1254	11097-69-1	NULL	NULL	mg/kg	0.048	0.048	0.12	0.12	mg/kg	U	U	0	1
667	SRC-CU005-FR000022-000006	NULL	AROCLOR 1260	11096-82-5	NULL	NULL	mg/kg	0.048	0.048	0.12	0.12	mg/kg	U	U	0	1
668	SRC-CU005-FR000022-000006	NULL	Moisture Content	WC002	14	14	%	0.02	0.02	0.02	0.02	%	NULL	NULL	1	1
669	SRC-CU005-FR000022-000006	NULL	Total PCBs	1336-36-3	4.6	4.6	mg/kg	0.048	0.048	0.46	0.46	mg/kg	NULL	J	1	1
670	SRC-CU005-FR000022-000006	NULL	Tri+ PCBs	TRI_PLUS_PCB	2.74484	2.74484	mg/kg	0.048	0.048	0.048	0.048	mg/kg	NULL	NULL	1	1
671	SRC-CU005-FI000022-000000	NULL	AROCLOR 1016	12674-11-2	NULL	NULL	mg/kg	0.097	0.097	0.23	0.23	mg/kg	U	U	0	1
672	SRC-CU005-FI000022-000000	NULL	AROCLOR 1221	11104-28-2	2.4	2.4	mg/kg	0.097	0.097	0.23	0.23	mg/kg	NULL	NULL	1	1
673	SRC-CU005-FI000022-000000	NULL	AROCLOR 1232	11141-16-5	NULL	NULL	mg/kg	0.097	0.097	0.23	0.23	mg/kg	U	U	0	1
674	SRC-CU005-FI000022-000000	NULL	AROCLOR 1242	53469-21-9	5.4	5.4	mg/kg	0.097	0.097	0.23	0.23	mg/kg	NULL	NULL	1	1
675	SRC-CU005-FI000022-000000	NULL	AROCLOR 1248	12672-29-6	NULL	NULL	mg/kg	0.097	0.097	0.23	0.23	mg/kg	U	U	0	1
676	SRC-CU005-FI000022-000000	NULL	AROCLOR 1254	11097-69-1	NULL	NULL	mg/kg	0.097	0.097	0.23	0.23	mg/kg	U	U	0	1
677	SRC-CU005-FI000022-000000	NULL	AROCLOR 1260	11096-82-5	NULL	NULL	mg/kg	0.097	0.097	0.23	0.23	mg/kg	U	U	0	1
678	SRC-CU005-FI000022-000000	NULL	Moisture Content	WC002	16	16	%	0.019	0.019	0.019	0.019	%	NULL	NULL	1	1
679	SRC-CU005-FI000022-000000	NULL	Total PCBs	1336-36-3	7.8	7.8	mg/kg	0.097	0.097	0.23	0.23	mg/kg	NULL	NULL	1	1
680	SRC-CU005-FI000022-000000	NULL	Tri+ PCBs	TRI_PLUS_PCB	5.294135	5.294135	mg/kg	0.097	0.097	0.097	0.097	mg/kg	NULL	NULL	1	1
681	SRC-CU005-SI000022-000000	NULL	AROCLOR 1016	12674-11-2	NULL	NULL	mg/kg	0.099	0.099	0.24	0.24	mg/kg	U	U	0	1
682	SRC-CU005-SI000022-000000	NULL	AROCLOR 1221	11104-28-2	2.6	2.6	mg/kg	0.099	0.099	0.24	0.24	mg/kg	NULL	NULL	1	1
683	SRC-CU005-SI000022-000000	NULL	AROCLOR 1232	11141-16-5	NULL	NULL	mg/kg	0.099	0.099	0.24	0.24	mg/kg	U	U	0	1
684	SRC-CU005-SI000022-000000	NULL	AROCLOR 1242	53469-21-9	3.2	3.2	mg/kg	0.099	0.099	0.24	0.24	mg/kg	NULL	NULL	1	1
685	SRC-CU005-SI000022-000000	NULL	AROCLOR 1248	12672-29-6	NULL	NULL	mg/kg	0.099	0.099	0.24	0.24	mg/kg	U	U	0	1
686	SRC-CU005-SI000022-000000	NULL	AROCLOR 1254	11097-69-1	NULL	NULL	mg/kg	0.099	0.099	0.24	0.24	mg/kg	U	U	0	1
687	SRC-CU005-SI000022-000000	NULL	AROCLOR 1260	11096-82-5	NULL	NULL	mg/kg	0.099	0.099	0.24	0.24	mg/kg	U	U	0	1
688	SRC-CU005-SI000022-000000	NULL	Moisture Content	WC002	17	17	%	0.019	0.019	0.019	0.019	%	NULL	NULL	1	1
689	SRC-CU005-SI000022-000000	NULL	Total PCBs	1336-36-3	5.8	5.8	mg/kg	0.099	0.099	0.24	0.24	mg/kg	NULL	J	1	1
690	SRC-CU005-SI000022-000000	NULL	Tri+ PCBs	TRI_PLUS_PCB	3.321045	3.321045	mg/kg	0.099	0.099	0.099	0.099	mg/kg	NULL	NULL	1	1
691	SRC-CU005-FI000023-000006	NULL	AROCLOR 1016	12674-11-2	NULL	NULL	mg/kg	0.17	0.17	0.4	0.4	mg/kg	U	U	0	1
692	SRC-CU005-FI000023-000006	NULL	AROCLOR 1221	11104-28-2	4.3	4.3	mg/kg	0.17	0.17	0.4	0.4	mg/kg	NULL	NULL	1	1
693	SRC-CU005-FI000023-000006	NULL	AROCLOR 1232	11141-16-5	NULL	NULL	mg/kg	0.17	0.17	0.4	0.4	mg/kg	U	U	0	1
694	SRC-CU005-FI000023-000006	NULL	AROCLOR 1242	53469-21-9	6.5	6.5	mg/kg	0.17	0.17	0.4	0.4	mg/kg	NULL	NULL	1	1
695	SRC-CU005-FI000023-000006	NULL	AROCLOR 1248	12672-29-6	NULL	NULL	mg/kg	0.17	0.17	0.4	0.4	mg/kg	U	U	0	1
696	SRC-CU005-FI000023-000006	NULL	AROCLOR 1254	11097-69-1	NULL	NULL	mg/kg	0.17	0.17	0.4	0.4	mg/kg	U	U	0	1
697	SRC-CU005-FI000023-000006	NULL	AROCLOR 1260	11096-82-5	NULL	NULL	mg/kg	0.17	0.17	0.4	0.4	mg/kg	U	U	0	1
698	SRC-CU005-FI000023-000006	NULL	Moisture Content	WC002	21	21	%	0.02	0.02	0.02	0.02	%	NULL	NULL	1	1
699	SRC-CU005-FI000023-000006	NULL	Total PCBs	1336-36-3	10.8	10.8	mg/kg	0.17	0.17	0.4	0.4	mg/kg	NULL	NULL	1	1
700	SRC-CU005-FI000023-000006	NULL	Tri+ PCBs	TRI_PLUS_PCB	6.59435	6.59435	mg/kg	0.17	0.17	0.17	0.17	mg/kg	NULL	NULL	1	1
701	SRC-CU005-FI000023-006012	NULL	AROCLOR 1016	12674-11-2	NULL	NULL	mg/kg	0.042	0.042	0.1	0.1	mg/kg	U	U	0	1
702	SRC-CU005-FI000023-006012	NULL	AROCLOR 1221	11104-28-2	0.63	0.63	mg/kg	0.042	0.042	0.1	0.1	mg/kg	NULL	NULL	1	1
703	SRC-CU005-FI000023-006012	NULL	AROCLOR 1232	11141-16-5	NULL	NULL	mg/kg	0.042	0.042	0.1	0.1	mg/kg	U	U	0	1
704	SRC-CU005-FI000023-006012	NULL	AROCLOR 1242	53469-21-9	0.95	0.95	mg/kg	0.042	0.042	0.1	0.1	mg/kg	NULL	NULL	1	1
705	SRC-CU005-FI000023-006012	NULL	AROCLOR 1248	12672-29-6	NULL	NULL	mg/kg	0.042	0.042	0.1	0.1	mg/kg	U	U	0	1
706	SRC-CU005-FI000023-006012	NULL	AROCLOR 1254	11097-69-1	NULL	NULL	mg/kg	0.042	0.042	0.1	0.1	mg/kg	U	U	0	1
707	SRC-CU005-FI000023-006012	NULL	AROCLOR 1260	11096-82-5	NULL	NULL	mg/kg	0.042	0.042	0.1	0.1	mg/kg	U	U	0	1
708	SRC-CU005-FI000023-006012	NULL	Moisture Content	WC002	17	17	%	0.019	0.019	0.019	0.019	%	NULL	NULL	1	1
709	SRC-CU005-FI000023-006012	NULL	Total PCBs	1336-36-3	1.58	1.58	mg/kg	0.042	0.042	0.1	0.1	mg/kg	NULL	NULL	1	1
710	SRC-CU005-FI000023-006012	NULL	Tri+ PCBs	TRI_PLUS_PCB	0.97181	0.97181	mg/kg	0.042	0.042	0.042	0.042	mg/kg	NULL	NULL	1	1
711	SRC-CU005-FI000023-012019	NULL	AROCLOR 1016	12674-11-2	NULL	NULL	mg/kg	0.0083	0.0083	0.02	0.02	mg/kg	U	U	0	1
712	SRC-CU005-FI000023-012019	NULL	AROCLOR 1221	11104-28-2	0.065	0.065	mg/kg	0.0083	0.0083	0.02	0.02	mg/kg	NULL	NULL	1	1
713	SRC-CU005-FI000023-012019	NULL	AROCLOR 1232	11141-16-5	NULL	NULL	mg/kg	0.0083	0.0083	0.02	0.02	mg/kg	U	U	0	1
714	SRC-CU005-FI000023-012019	NULL	AROCLOR 1242	53469-21-9	0.059	0.059	mg/kg	0.0083	0.0083	0.02	0.02	mg/kg	NULL	NULL	1	1
715	SRC-CU005-FI000023-012019	NULL	AROCLOR 1248	12672-29-6	NULL	NULL	mg/kg	0.0083	0.0083	0.02	0.02	mg/kg	U	U	0	1

CU-05 Residuals Core Data
(All Dredging Passes)

Row ID	cu_id	node_id	dredge_pass	core_id	location_type	x_coord	y_coord	coord_system	sample_dt	collection_method	sample_name	sample_type	start_depth	end_depth	depth_unit
716	RLC-CU005	SRN-CU005-023	Inventory	SRC-CU005-FI000023	Sediment Residual Core Location	733541.56	1616341.32	New York State Plane East (ft) NAD 83	7/23/09 13:49	Core	SRC-CU005-FI000023-012019	ENV	12	19	in
717	RLC-CU005	SRN-CU005-023	Inventory	SRC-CU005-FI000023	Sediment Residual Core Location	733541.56	1616341.32	New York State Plane East (ft) NAD 83	7/23/09 13:49	Core	SRC-CU005-FI000023-012019	ENV	12	19	in
718	RLC-CU005	SRN-CU005-023	Inventory	SRC-CU005-FI000023	Sediment Residual Core Location	733541.56	1616341.32	New York State Plane East (ft) NAD 83	7/23/09 13:49	Core	SRC-CU005-FI000023-012019	ENV	12	19	in
719	RLC-CU005	SRN-CU005-023	Inventory	SRC-CU005-FI000023	Sediment Residual Core Location	733541.56	1616341.32	New York State Plane East (ft) NAD 83	7/23/09 13:49	Core	SRC-CU005-FI000023-012019	ENV	12	19	in
720	RLC-CU005	SRN-CU005-023	Inventory	SRC-CU005-FI000023	Sediment Residual Core Location	733541.56	1616341.32	New York State Plane East (ft) NAD 83	7/23/09 13:49	Core	SRC-CU005-FI000023-012019	ENV	12	19	in
721	RLC-CU005	SRN-CU005-023	Inventory	SRC-CU005-FI000023	Sediment Residual Core Location	733541.56	1616341.32	New York State Plane East (ft) NAD 83	7/23/09 13:49	Core	SRC-CU005-FI000023-BD0001	DUP	0	6	in
722	RLC-CU005	SRN-CU005-023	Inventory	SRC-CU005-FI000023	Sediment Residual Core Location	733541.56	1616341.32	New York State Plane East (ft) NAD 83	7/23/09 13:49	Core	SRC-CU005-FI000023-BD0001	DUP	0	6	in
723	RLC-CU005	SRN-CU005-023	Inventory	SRC-CU005-FI000023	Sediment Residual Core Location	733541.56	1616341.32	New York State Plane East (ft) NAD 83	7/23/09 13:49	Core	SRC-CU005-FI000023-BD0001	DUP	0	6	in
724	RLC-CU005	SRN-CU005-023	Inventory	SRC-CU005-FI000023	Sediment Residual Core Location	733541.56	1616341.32	New York State Plane East (ft) NAD 83	7/23/09 13:49	Core	SRC-CU005-FI000023-BD0001	DUP	0	6	in
725	RLC-CU005	SRN-CU005-023	Inventory	SRC-CU005-FI000023	Sediment Residual Core Location	733541.56	1616341.32	New York State Plane East (ft) NAD 83	7/23/09 13:49	Core	SRC-CU005-FI000023-BD0001	DUP	0	6	in
726	RLC-CU005	SRN-CU005-023	Inventory	SRC-CU005-FI000023	Sediment Residual Core Location	733541.56	1616341.32	New York State Plane East (ft) NAD 83	7/23/09 13:49	Core	SRC-CU005-FI000023-BD0001	DUP	0	6	in
727	RLC-CU005	SRN-CU005-023	Inventory	SRC-CU005-FI000023	Sediment Residual Core Location	733541.56	1616341.32	New York State Plane East (ft) NAD 83	7/23/09 13:49	Core	SRC-CU005-FI000023-BD0001	DUP	0	6	in
728	RLC-CU005	SRN-CU005-023	Inventory	SRC-CU005-FI000023	Sediment Residual Core Location	733541.56	1616341.32	New York State Plane East (ft) NAD 83	7/23/09 13:49	Core	SRC-CU005-FI000023-BD0001	DUP	0	6	in
729	RLC-CU005	SRN-CU005-023	Inventory	SRC-CU005-FI000023	Sediment Residual Core Location	733541.56	1616341.32	New York State Plane East (ft) NAD 83	7/23/09 13:49	Core	SRC-CU005-FI000023-BD0001	DUP	0	6	in
730	RLC-CU005	SRN-CU005-023	Inventory	SRC-CU005-FI000023	Sediment Residual Core Location	733541.56	1616341.32	New York State Plane East (ft) NAD 83	7/23/09 13:49	Core	SRC-CU005-FI000023-BD0001	DUP	0	6	in
731	RLC-CU005	SRN-CU005-023	Second Inventory	SRC-CU005-SI000023	Sediment Residual Core Location	733539.95	1616342.88	New York State Plane East (ft) NAD 83	8/29/09 8:49	Core	SRC-CU005-SI000023-000006	ENV	0	6	in
732	RLC-CU005	SRN-CU005-023	Second Inventory	SRC-CU005-SI000023	Sediment Residual Core Location	733539.95	1616342.88	New York State Plane East (ft) NAD 83	8/29/09 8:49	Core	SRC-CU005-SI000023-000006	ENV	0	6	in
733	RLC-CU005	SRN-CU005-023	Second Inventory	SRC-CU005-SI000023	Sediment Residual Core Location	733539.95	1616342.88	New York State Plane East (ft) NAD 83	8/29/09 8:49	Core	SRC-CU005-SI000023-000006	ENV	0	6	in
734	RLC-CU005	SRN-CU005-023	Second Inventory	SRC-CU005-SI000023	Sediment Residual Core Location	733539.95	1616342.88	New York State Plane East (ft) NAD 83	8/29/09 8:49	Core	SRC-CU005-SI000023-000006	ENV	0	6	in
735	RLC-CU005	SRN-CU005-023	Second Inventory	SRC-CU005-SI000023	Sediment Residual Core Location	733539.95	1616342.88	New York State Plane East (ft) NAD 83	8/29/09 8:49	Core	SRC-CU005-SI000023-000006	ENV	0	6	in
736	RLC-CU005	SRN-CU005-023	Second Inventory	SRC-CU005-SI000023	Sediment Residual Core Location	733539.95	1616342.88	New York State Plane East (ft) NAD 83	8/29/09 8:49	Core	SRC-CU005-SI000023-000006	ENV	0	6	in
737	RLC-CU005	SRN-CU005-023	Second Inventory	SRC-CU005-SI000023	Sediment Residual Core Location	733539.95	1616342.88	New York State Plane East (ft) NAD 83	8/29/09 8:49	Core	SRC-CU005-SI000023-000006	ENV	0	6	in
738	RLC-CU005	SRN-CU005-023	Second Inventory	SRC-CU005-SI000023	Sediment Residual Core Location	733539.95	1616342.88	New York State Plane East (ft) NAD 83	8/29/09 8:49	Core	SRC-CU005-SI000023-000006	ENV	0	6	in
739	RLC-CU005	SRN-CU005-023	Second Inventory	SRC-CU005-SI000023	Sediment Residual Core Location	733539.95	1616342.88	New York State Plane East (ft) NAD 83	8/29/09 8:49	Core	SRC-CU005-SI000023-000006	ENV	0	6	in
740	RLC-CU005	SRN-CU005-023	Second Inventory	SRC-CU005-SI000023	Sediment Residual Core Location	733539.95	1616342.88	New York State Plane East (ft) NAD 83	8/29/09 8:49	Core	SRC-CU005-SI000023-000006	ENV	0	6	in
741	RLC-CU005	SRN-CU005-024	Inventory	SRC-CU005-FI000024	Sediment Residual Core Location	733621.48	1616338.09	New York State Plane East (ft) NAD 83	7/23/09 14:05	Core	SRC-CU005-FI000024-000006	ENV	0	6	in
742	RLC-CU005	SRN-CU005-024	Inventory	SRC-CU005-FI000024	Sediment Residual Core Location	733621.48	1616338.09	New York State Plane East (ft) NAD 83	7/23/09 14:05	Core	SRC-CU005-FI000024-000006	ENV	0	6	in
743	RLC-CU005	SRN-CU005-024	Inventory	SRC-CU005-FI000024	Sediment Residual Core Location	733621.48	1616338.09	New York State Plane East (ft) NAD 83	7/23/09 14:05	Core	SRC-CU005-FI000024-000006	ENV	0	6	in
744	RLC-CU005	SRN-CU005-024	Inventory	SRC-CU005-FI000024	Sediment Residual Core Location	733621.48	1616338.09	New York State Plane East (ft) NAD 83	7/23/09 14:05	Core	SRC-CU005-FI000024-000006	ENV	0	6	in
745	RLC-CU005	SRN-CU005-024	Inventory	SRC-CU005-FI000024	Sediment Residual Core Location	733621.48	1616338.09	New York State Plane East (ft) NAD 83	7/23/09 14:05	Core	SRC-CU005-FI000024-000006	ENV	0	6	in
746	RLC-CU005	SRN-CU005-024	Inventory	SRC-CU005-FI000024	Sediment Residual Core Location	733621.48	1616338.09	New York State Plane East (ft) NAD 83	7/23/09 14:05	Core	SRC-CU005-FI000024-000006	ENV	0	6	in
747	RLC-CU005	SRN-CU005-024	Inventory	SRC-CU005-FI000024	Sediment Residual Core Location	733621.48	1616338.09	New York State Plane East (ft) NAD 83	7/23/09 14:05	Core	SRC-CU005-FI000024-000006	ENV	0	6	in
748	RLC-CU005	SRN-CU005-024	Inventory	SRC-CU005-FI000024	Sediment Residual Core Location	733621.48	1616338.09	New York State Plane East (ft) NAD 83	7/23/09 14:05	Core	SRC-CU005-FI000024-000006	ENV	0	6	in
749	RLC-CU005	SRN-CU005-024	Inventory	SRC-CU005-FI000024	Sediment Residual Core Location	733621.48	1616338.09	New York State Plane East (ft) NAD 83	7/23/09 14:05	Core	SRC-CU005-FI000024-000006	ENV	0	6	in
750	RLC-CU005	SRN-CU005-024	Inventory	SRC-CU005-FI000024	Sediment Residual Core Location	733621.48	1616338.09	New York State Plane East (ft) NAD 83	7/23/09 14:05	Core	SRC-CU005-FI000024-000006	ENV	0	6	in
751	RLC-CU005	SRN-CU005-024	Inventory	SRC-CU005-FI000024	Sediment Residual Core Location	733621.48	1616338.09	New York State Plane East (ft) NAD 83	7/23/09 14:05	Core	SRC-CU005-FI000024-006012	ENV	6	12	in
752	RLC-CU005	SRN-CU005-024	Inventory	SRC-CU005-FI000024	Sediment Residual Core Location	733621.48	1616338.09	New York State Plane East (ft) NAD 83	7/23/09 14:05	Core	SRC-CU005-FI000024-006012	ENV	6	12	in
753	RLC-CU005	SRN-CU005-024	Inventory	SRC-CU005-FI000024	Sediment Residual Core Location	733621.48	1616338.09	New York State Plane East (ft) NAD 83	7/23/09 14:05	Core	SRC-CU005-FI000024-006012	ENV	6	12	in
754	RLC-CU005	SRN-CU005-024	Inventory	SRC-CU005-FI000024	Sediment Residual Core Location	733621.48	1616338.09	New York State Plane East (ft) NAD 83	7/23/09 14:05	Core	SRC-CU005-FI000024-006012	ENV	6	12	in
755	RLC-CU005	SRN-CU005-024	Inventory	SRC-CU005-FI000024	Sediment Residual Core Location	733621.48	1616338.09	New York State Plane East (ft) NAD 83	7/23/09 14:05	Core	SRC-CU005-FI000024-006012	ENV	6	12	in
756	RLC-CU005	SRN-CU005-024	Inventory	SRC-CU005-FI000024	Sediment Residual Core Location	733621.48	1616338.09	New York State Plane East (ft) NAD 83	7/23/09 14:05	Core	SRC-CU005-FI000024-006012	ENV	6	12	in
757	RLC-CU005	SRN-CU005-024	Inventory	SRC-CU005-FI000024	Sediment Residual Core Location	733621.48	1616338.09	New York State Plane East (ft) NAD 83	7/23/09 14:05	Core	SRC-CU005-FI000024-006012	ENV	6	12	in
758	RLC-CU005	SRN-CU005-024	Inventory	SRC-CU005-FI000024	Sediment Residual Core Location	733621.48	1616338.09	New York State Plane East (ft) NAD 83	7/23/09 14:05	Core	SRC-CU005-FI000024-006012	ENV	6	12	in
759	RLC-CU005	SRN-CU005-024	Inventory	SRC-CU005-FI000024	Sediment Residual Core Location	733621.48	1616338.09	New York State Plane East (ft) NAD 83	7/23/09 14:05	Core	SRC-CU005-FI000024-006012	ENV	6	12	in
760	RLC-CU005	SRN-CU005-024	Inventory	SRC-CU005-FI000024	Sediment Residual Core Location	733621.48	1616338.09	New York State Plane East (ft) NAD 83	7/23/09 14:05	Core	SRC-CU005-FI000024-006012	ENV	6	12	in
761	RLC-CU005	SRN-CU005-024	Inventory	SRC-CU005-FI000024	Sediment Residual Core Location	733621.48	1616338.09	New York State Plane East (ft) NAD 83	7/23/09 14:05	Core	SRC-CU005-FI000024-012019	ENV	12	19	in
762	RLC-CU005	SRN-CU005-024	Inventory	SRC-CU005-FI000024	Sediment Residual Core Location	733621.48	1616338.09	New York State Plane East (ft) NAD 83	7/23/09 14:05	Core	SRC-CU005-FI000024-012019	ENV	12	19	in
763	RLC-CU005	SRN-CU005-024	Inventory	SRC-CU005-FI000024	Sediment Residual Core Location	733621.48	1616338.09	New York State Plane East (ft) NAD 83	7/23/09 14:05	Core	SRC-CU005-FI000024-012019	ENV	12	19	in
764	RLC-CU005	SRN-CU005-024	Inventory	SRC-CU005-FI000024	Sediment Residual Core Location	733621.48	1616338.09	New York State Plane East (ft) NAD 83	7/23/09 14:05	Core	SRC-CU005-FI000024-012019	ENV	12	19	in
765	RLC-CU005	SRN-CU005-024	Inventory	SRC-CU005-FI000024	Sediment Residual Core Location	733621.48	1616338.09	New York State Plane East (ft) NAD 83	7/23/09 14:05	Core	SRC-CU005-FI000024-012019	ENV	12	19	in
766	RLC-CU005	SRN-CU005-024	Inventory	SRC-CU005-FI000024	Sediment Residual Core Location	733621.48	1616338.09	New York State Plane East (ft) NAD 83	7/23/09 14:05	Core	SRC-CU005-FI000024-012019	ENV	12	19	in
767	RLC-CU005	SRN-CU005-024	Inventory	SRC-CU005-FI000024	Sediment Residual Core Location	733621.48	1616338.09	New York State Plane East (ft) NAD 83	7/23/09 14:05	Core	SRC-CU005-FI000024-012019	ENV	12	19	in
768	RLC-CU005	SRN-CU005-024	Inventory	SRC-CU005-FI000024	Sediment Residual Core Location	733621.48	1616338.09	New York State Plane East (ft) NAD 83	7/23/09 14:05	Core	SRC-CU005-FI000024-012019	ENV	12	19	in
769	RLC-CU005	SRN-CU005-024	Inventory	SRC-CU005-FI000024	Sediment Residual Core Location	733621.48	1616338.09	New York State Plane East (ft) NAD 83	7/23/09 14:05	Core	SRC-CU005-FI000024-012019	ENV	12	19	in
770	RLC-CU005	SRN-CU005-024	Inventory	SRC-CU005-FI000024	Sediment Residual Core Location	733621.48	1616338.09	New York State Plane East (ft) NAD 83	7/23/09 14:05	Core	SRC-CU005-FI000024-012019	ENV	12	19	in
771	RLC-CU005	SRN-CU005-024	Second Inventory	SRC-CU005-SI000024	Sediment Residual Core Location	733623.52	1616337.08	New York State Plane East (ft) NAD 83	8/29/09 8:41	Core	SRC-CU005-SI000024-000006	ENV	0	6	in
772	RLC-CU005	SRN-CU005-024	Second Inventory	SRC-CU005-SI000024	Sediment Residual Core Location	733623.52	1616337.08	New York State Plane East (ft) NAD 83	8/29/09 8:41	Core	SRC-CU005-SI000024-000006	ENV	0	6	in
773	RLC-CU005	SRN-CU005-024	Second Inventory	SRC-CU005-SI000024	Sediment Residual Core Location	733623.52	1616337.08	New York State Plane East (ft) NAD 83	8/29/09 8:41	Core	SRC-CU005-SI000024-000006	ENV	0	6	in
774	RLC-CU005	SRN-CU005-024	Second Inventory	SRC-CU005-SI000024	Sediment Residual Core Location	733623.52	1616337.08	New York State Plane East (ft) NAD 83	8/29/09 8:41	Core	SRC-CU005-SI000024-000006	ENV	0	6	in
775	RLC-CU005	SRN-CU005-024	Second Inventory	SRC-CU005-SI000024	Sediment Residual Core Location	733623.52	1616337.08	New York State Plane East (ft) NAD 83	8/29/09 8:41	Core	SRC-CU005-SI000024-000006	ENV	0	6	in
776	RLC-CU005	SRN-CU005-024	Second Inventory	SRC-CU005-SI000024	Sediment Residual Core Location	733623.52	1616337.08	New York State Plane East (ft) NAD 83	8/29/09 8:41	Core	SRC-CU005-SI000024-000006	ENV	0	6	in
777	RLC-CU005	SRN-CU005-024	Second Inventory	SRC-CU005-SI000024	Sediment Residual Core Location	733623.52	1616337.08	New York State Plane East (ft) NAD 83	8/29/09 8:41	Core	SRC-CU005-SI000024-000006	ENV	0	6	in
778	RLC-CU005	SRN-CU005-024	Second Inventory	SRC-CU005-SI000024	Sediment Residual Core Location	733623.52	1616337.08	New York State Plane East (ft) NAD 83	8/29/09 8:41	Core	SRC-CU005-SI000024-000006	ENV	0	6	in
779	RLC-CU005	SRN-CU005-024	Second Inventory	SRC-CU005-SI000024	Sediment Residual Core Location	733623.52	1616337.08	New York State Plane East (ft) NAD 83	8/29/09 8:41	Core	SRC-CU005-SI000024-000006	ENV	0	6	in
780	RLC-CU005	SRN-CU005-024	Second Inventory	SRC-CU005-SI000024	Sediment Residual Core Location	733623.52	1616337.08	New York State Plane East (ft) NAD 83	8/29/09 8:41	Core	SRC-CU005-SI000024-000006	ENV	0	6	in

CU-05 Residuals Core Data
(All Dredging Passes)

Row ID	sample_name	dup_parent_sample_name	analyte_name	cas_rn	Lab_Reported_Result	Verified_Result	result_unit	Lab_Reported_MDL	Verified_MDL	Lab_Reported_RL	Verified_RL	limit_unit	Lab_Reported_Qualifier	Verified_Qualifier	Detected	Reportable
716	SRC-CU005-FI000023-012019	NULL	AROCLOR 1254	11097-69-1	NULL	NULL	mg/kg	0.0083	0.0083	0.02	0.02	mg/kg	U	U	0	1
717	SRC-CU005-FI000023-012019	NULL	AROCLOR 1260	11096-82-5	NULL	NULL	mg/kg	0.0083	0.0083	0.02	0.02	mg/kg	U	U	0	1
718	SRC-CU005-FI000023-012019	NULL	Moisture Content	WC002	19	19	%	0.019	0.019	0.019	0.019	%	NULL	NULL	1	1
719	SRC-CU005-FI000023-012019	NULL	Total PCBs	1336-36-3	0.124	0.124	mg/kg	0.0083	0.0083	0.02	0.02	mg/kg	NULL	NULL	1	1
720	SRC-CU005-FI000023-012019	NULL	Tri+ PCBs	TRI_PLUS_PCB	0.0665665	0.0665665	mg/kg	0.0083	0.0083	0.0083	0.0083	mg/kg	NULL	NULL	1	1
721	SRC-CU005-FI000023-BD0001	SRC-CU005-FI000023-000006	AROCLOR 1016	12674-11-2	NULL	NULL	mg/kg	0.083	0.083	0.2	0.2	mg/kg	U	U	0	1
722	SRC-CU005-FI000023-BD0001	SRC-CU005-FI000023-000006	AROCLOR 1221	11104-28-2	3.5	3.5	mg/kg	0.083	0.083	0.2	0.2	mg/kg	NULL	NULL	1	1
723	SRC-CU005-FI000023-BD0001	SRC-CU005-FI000023-000006	AROCLOR 1232	11141-16-5	NULL	NULL	mg/kg	0.083	0.083	0.2	0.2	mg/kg	U	U	0	1
724	SRC-CU005-FI000023-BD0001	SRC-CU005-FI000023-000006	AROCLOR 1242	53469-21-9	4.6	4.6	mg/kg	0.083	0.083	0.2	0.2	mg/kg	NULL	NULL	1	1
725	SRC-CU005-FI000023-BD0001	SRC-CU005-FI000023-000006	AROCLOR 1248	12672-29-6	NULL	NULL	mg/kg	0.083	0.083	0.2	0.2	mg/kg	U	U	0	1
726	SRC-CU005-FI000023-BD0001	SRC-CU005-FI000023-000006	AROCLOR 1254	11097-69-1	NULL	NULL	mg/kg	0.083	0.083	0.2	0.2	mg/kg	U	U	0	1
727	SRC-CU005-FI000023-BD0001	SRC-CU005-FI000023-000006	AROCLOR 1260	11096-82-5	NULL	NULL	mg/kg	0.083	0.083	0.2	0.2	mg/kg	U	U	0	1
728	SRC-CU005-FI000023-BD0001	SRC-CU005-FI000023-000006	Moisture Content	WC002	22	22	%	0.02	0.02	0.02	0.02	%	NULL	NULL	1	1
729	SRC-CU005-FI000023-BD0001	SRC-CU005-FI000023-000006	Total PCBs	1336-36-3	8.1	8.1	mg/kg	0.083	0.083	0.2	0.2	mg/kg	NULL	NULL	1	1
730	SRC-CU005-FI000023-BD0001	SRC-CU005-FI000023-000006	Tri+ PCBs	TRI_PLUS_PCB	4.713765	4.713765	mg/kg	0.083	0.083	0.083	0.083	mg/kg	NULL	NULL	1	1
731	SRC-CU005-SI000023-000006	NULL	AROCLOR 1016	12674-11-2	NULL	NULL	mg/kg	0.0097	0.0097	0.023	0.023	mg/kg	U	U	0	1
732	SRC-CU005-SI000023-000006	NULL	AROCLOR 1221	11104-28-2	0.18	0.18	mg/kg	0.0097	0.0097	0.023	0.023	mg/kg	NULL	NULL	1	1
733	SRC-CU005-SI000023-000006	NULL	AROCLOR 1232	11141-16-5	NULL	NULL	mg/kg	0.0097	0.0097	0.023	0.023	mg/kg	U	U	0	1
734	SRC-CU005-SI000023-000006	NULL	AROCLOR 1242	53469-21-9	0.32	0.32	mg/kg	0.0097	0.0097	0.023	0.023	mg/kg	NULL	NULL	1	1
735	SRC-CU005-SI000023-000006	NULL	AROCLOR 1248	12672-29-6	NULL	NULL	mg/kg	0.0097	0.0097	0.023	0.023	mg/kg	U	U	0	1
736	SRC-CU005-SI000023-000006	NULL	AROCLOR 1254	11097-69-1	NULL	NULL	mg/kg	0.0097	0.0097	0.023	0.023	mg/kg	U	U	0	1
737	SRC-CU005-SI000023-000006	NULL	AROCLOR 1260	11096-82-5	NULL	NULL	mg/kg	0.0097	0.0097	0.023	0.023	mg/kg	U	U	0	1
738	SRC-CU005-SI000023-000006	NULL	Moisture Content	WC002	15	15	%	0.019	0.019	0.019	0.019	%	NULL	NULL	1	1
739	SRC-CU005-SI000023-000006	NULL	Total PCBs	1336-36-3	0.5	0.5	mg/kg	0.0097	0.0097	0.023	0.023	mg/kg	NULL	J	1	1
740	SRC-CU005-SI000023-000006	NULL	Tri+ PCBs	TRI_PLUS_PCB	0.3208135	0.3208135	mg/kg	0.0097	0.0097	0.0097	0.0097	mg/kg	NULL	NULL	1	1
741	SRC-CU005-FI000024-000006	NULL	AROCLOR 1016	12674-11-2	NULL	NULL	mg/kg	4.2	4.2	10	10	mg/kg	U	U	0	1
742	SRC-CU005-FI000024-000006	NULL	AROCLOR 1221	11104-28-2	210	210	mg/kg	4.2	4.2	10	10	mg/kg	NULL	NULL	1	1
743	SRC-CU005-FI000024-000006	NULL	AROCLOR 1232	11141-16-5	NULL	NULL	mg/kg	4.2	4.2	10	10	mg/kg	U	U	0	1
744	SRC-CU005-FI000024-000006	NULL	AROCLOR 1242	53469-21-9	28	28	mg/kg	4.2	4.2	10	10	mg/kg	NULL	NULL	1	1
745	SRC-CU005-FI000024-000006	NULL	AROCLOR 1248	12672-29-6	NULL	NULL	mg/kg	4.2	4.2	10	10	mg/kg	U	U	0	1
746	SRC-CU005-FI000024-000006	NULL	AROCLOR 1254	11097-69-1	NULL	NULL	mg/kg	4.2	4.2	10	10	mg/kg	U	U	0	1
747	SRC-CU005-FI000024-000006	NULL	AROCLOR 1260	11096-82-5	NULL	NULL	mg/kg	4.2	4.2	10	10	mg/kg	U	U	0	1
748	SRC-CU005-FI000024-000006	NULL	Moisture Content	WC002	9.6	9.6	%	0.021	0.021	0.021	0.021	%	NULL	NULL	1	1
749	SRC-CU005-FI000024-000006	NULL	Total PCBs	1336-36-3	238	238	mg/kg	4.2	4.2	10	10	mg/kg	NULL	NULL	1	1
750	SRC-CU005-FI000024-000006	NULL	Tri+ PCBs	TRI_PLUS_PCB	56.791	56.791	mg/kg	4.2	4.2	4.2	4.2	mg/kg	NULL	NULL	1	1
751	SRC-CU005-FI000024-006012	NULL	AROCLOR 1016	12674-11-2	NULL	NULL	mg/kg	0.014	0.014	0.033	0.033	mg/kg	U	U	0	1
752	SRC-CU005-FI000024-006012	NULL	AROCLOR 1221	11104-28-2	0.62	0.62	mg/kg	0.014	0.014	0.033	0.033	mg/kg	NULL	NULL	1	1
753	SRC-CU005-FI000024-006012	NULL	AROCLOR 1232	11141-16-5	NULL	NULL	mg/kg	0.014	0.014	0.033	0.033	mg/kg	U	U	0	1
754	SRC-CU005-FI000024-006012	NULL	AROCLOR 1242	53469-21-9	0.5	0.5	mg/kg	0.014	0.014	0.033	0.033	mg/kg	NULL	NULL	1	1
755	SRC-CU005-FI000024-006012	NULL	AROCLOR 1248	12672-29-6	NULL	NULL	mg/kg	0.014	0.014	0.033	0.033	mg/kg	U	U	0	1
756	SRC-CU005-FI000024-006012	NULL	AROCLOR 1254	11097-69-1	NULL	NULL	mg/kg	0.014	0.014	0.033	0.033	mg/kg	U	U	0	1
757	SRC-CU005-FI000024-006012	NULL	AROCLOR 1260	11096-82-5	NULL	NULL	mg/kg	0.014	0.014	0.033	0.033	mg/kg	U	U	0	1
758	SRC-CU005-FI000024-006012	NULL	Moisture Content	WC002	8.9	8.9	%	0.019	0.019	0.019	0.019	%	NULL	NULL	1	1
759	SRC-CU005-FI000024-006012	NULL	Total PCBs	1336-36-3	1.12	1.12	mg/kg	0.014	0.014	0.033	0.033	mg/kg	NULL	NULL	1	1
760	SRC-CU005-FI000024-006012	NULL	Tri+ PCBs	TRI_PLUS_PCB	0.54817	0.54817	mg/kg	0.014	0.014	0.014	0.014	mg/kg	NULL	NULL	1	1
761	SRC-CU005-FI000024-012019	NULL	AROCLOR 1016	12674-11-2	NULL	NULL	mg/kg	0.0051	0.0051	0.012	0.012	mg/kg	U	U	0	1
762	SRC-CU005-FI000024-012019	NULL	AROCLOR 1221	11104-28-2	NULL	NULL	mg/kg	0.0051	0.0051	0.012	0.012	mg/kg	U	U	0	1
763	SRC-CU005-FI000024-012019	NULL	AROCLOR 1232	11141-16-5	NULL	NULL	mg/kg	0.0051	0.0051	0.012	0.012	mg/kg	U	U	0	1
764	SRC-CU005-FI000024-012019	NULL	AROCLOR 1242	53469-21-9	0.0082	0.0082	mg/kg	0.0051	0.0051	0.012	0.012	mg/kg	J	J	1	1
765	SRC-CU005-FI000024-012019	NULL	AROCLOR 1248	12672-29-6	NULL	NULL	mg/kg	0.0051	0.0051	0.012	0.012	mg/kg	U	U	0	1
766	SRC-CU005-FI000024-012019	NULL	AROCLOR 1254	11097-69-1	NULL	NULL	mg/kg	0.0051	0.0051	0.012	0.012	mg/kg	U	U	0	1
767	SRC-CU005-FI000024-012019	NULL	AROCLOR 1260	11096-82-5	NULL	NULL	mg/kg	0.0051	0.0051	0.012	0.012	mg/kg	U	U	0	1
768	SRC-CU005-FI000024-012019	NULL	Moisture Content	WC002	20	20	%	0.019	0.019	0.019	0.019	%	NULL	NULL	1	1
769	SRC-CU005-FI000024-012019	NULL	Total PCBs	1336-36-3	0.0082	0.0082	mg/kg	0.0051	0.0051	0.012	0.012	mg/kg	J	J	1	1
770	SRC-CU005-FI000024-012019	NULL	Tri+ PCBs	TRI_PLUS_PCB	0.0101395	0.0101395	mg/kg	0.0051	0.0051	0.0051	0.0051	mg/kg	NULL	NULL	1	1
771	SRC-CU005-SI000024-000006	NULL	AROCLOR 1016	12674-11-2	NULL	NULL	mg/kg	0.0051	0.0051	0.012	0.012	mg/kg	U	U	0	1
772	SRC-CU005-SI000024-000006	NULL	AROCLOR 1221	11104-28-2	0.06	0.06	mg/kg	0.0051	0.0051	0.012	0.012	mg/kg	NULL	NULL	1	1
773	SRC-CU005-SI000024-000006	NULL	AROCLOR 1232	11141-16-5	NULL	NULL	mg/kg	0.0051	0.0051	0.012	0.012	mg/kg	U	U	0	1
774	SRC-CU005-SI000024-000006	NULL	AROCLOR 1242	53469-21-9	0.095	0.095	mg/kg	0.0051	0.0051	0.012	0.012	mg/kg	NULL	NULL	1	1
775	SRC-CU005-SI000024-000006	NULL	AROCLOR 1248	12672-29-6	NULL	NULL	mg/kg	0.0051	0.0051	0.012	0.012	mg/kg	U	U	0	1
776	SRC-CU005-SI000024-000006	NULL	AROCLOR 1254	11097-69-1	NULL	NULL	mg/kg	0.0051	0.0051	0.012	0.012	mg/kg	U	U	0	1
777	SRC-CU005-SI000024-000006	NULL	AROCLOR 1260	11096-82-5	NULL	NULL	mg/kg	0.0051	0.0051	0.012	0.012	mg/kg	U	U	0	1
778	SRC-CU005-SI000024-000006	NULL	Moisture Content	WC002	21	21	%	0.019	0.019	0.019	0.019	%	NULL	NULL	1	1
779	SRC-CU005-SI000024-000006	NULL	Total PCBs	1336-36-3	0.155	0.155	mg/kg	0.0051	0.0051	0.012	0.012	mg/kg	NULL	J	1	1
780	SRC-CU005-SI000024-000006	NULL	Tri+ PCBs	TRI_PLUS_PCB	0.0971705	0.0971705	mg/kg	0.0051	0.0051	0.0051	0.0051	mg/kg	NULL	NULL	1	1

CU-05 Residuals Core Data
(All Dredging Passes)

Row ID	cu_id	node_id	dredge_pass	core_id	location_type	x_coord	y_coord	coord_system	sample_dt	collection_method	sample_name	sample_type	start_depth	end_depth	depth_unit
781	RLC-CU005	SRN-CU005-025	Inventory	SRC-CU005-FI000025	Sediment Residual Core Location	733783.05	1616344.29	New York State Plane East (ft) NAD 83	7/22/09 14:19	Core	SRC-CU005-FI000025-000006	ENV	0	6	in
782	RLC-CU005	SRN-CU005-025	Inventory	SRC-CU005-FI000025	Sediment Residual Core Location	733783.05	1616344.29	New York State Plane East (ft) NAD 83	7/22/09 14:19	Core	SRC-CU005-FI000025-000006	ENV	0	6	in
783	RLC-CU005	SRN-CU005-025	Inventory	SRC-CU005-FI000025	Sediment Residual Core Location	733783.05	1616344.29	New York State Plane East (ft) NAD 83	7/22/09 14:19	Core	SRC-CU005-FI000025-000006	ENV	0	6	in
784	RLC-CU005	SRN-CU005-025	Inventory	SRC-CU005-FI000025	Sediment Residual Core Location	733783.05	1616344.29	New York State Plane East (ft) NAD 83	7/22/09 14:19	Core	SRC-CU005-FI000025-000006	ENV	0	6	in
785	RLC-CU005	SRN-CU005-025	Inventory	SRC-CU005-FI000025	Sediment Residual Core Location	733783.05	1616344.29	New York State Plane East (ft) NAD 83	7/22/09 14:19	Core	SRC-CU005-FI000025-000006	ENV	0	6	in
786	RLC-CU005	SRN-CU005-025	Inventory	SRC-CU005-FI000025	Sediment Residual Core Location	733783.05	1616344.29	New York State Plane East (ft) NAD 83	7/22/09 14:19	Core	SRC-CU005-FI000025-000006	ENV	0	6	in
787	RLC-CU005	SRN-CU005-025	Inventory	SRC-CU005-FI000025	Sediment Residual Core Location	733783.05	1616344.29	New York State Plane East (ft) NAD 83	7/22/09 14:19	Core	SRC-CU005-FI000025-000006	ENV	0	6	in
788	RLC-CU005	SRN-CU005-025	Inventory	SRC-CU005-FI000025	Sediment Residual Core Location	733783.05	1616344.29	New York State Plane East (ft) NAD 83	7/22/09 14:19	Core	SRC-CU005-FI000025-000006	ENV	0	6	in
789	RLC-CU005	SRN-CU005-025	Inventory	SRC-CU005-FI000025	Sediment Residual Core Location	733783.05	1616344.29	New York State Plane East (ft) NAD 83	7/22/09 14:19	Core	SRC-CU005-FI000025-000006	ENV	0	6	in
790	RLC-CU005	SRN-CU005-025	Inventory	SRC-CU005-FI000025	Sediment Residual Core Location	733783.05	1616344.29	New York State Plane East (ft) NAD 83	7/22/09 14:19	Core	SRC-CU005-FI000025-000006	ENV	0	6	in
791	RLC-CU005	SRN-CU005-025	Inventory	SRC-CU005-FI000025	Sediment Residual Core Location	733783.05	1616344.29	New York State Plane East (ft) NAD 83	7/22/09 14:19	Core	SRC-CU005-FI000025-006012	ENV	6	12	in
792	RLC-CU005	SRN-CU005-025	Inventory	SRC-CU005-FI000025	Sediment Residual Core Location	733783.05	1616344.29	New York State Plane East (ft) NAD 83	7/22/09 14:19	Core	SRC-CU005-FI000025-006012	ENV	6	12	in
793	RLC-CU005	SRN-CU005-025	Inventory	SRC-CU005-FI000025	Sediment Residual Core Location	733783.05	1616344.29	New York State Plane East (ft) NAD 83	7/22/09 14:19	Core	SRC-CU005-FI000025-006012	ENV	6	12	in
794	RLC-CU005	SRN-CU005-025	Inventory	SRC-CU005-FI000025	Sediment Residual Core Location	733783.05	1616344.29	New York State Plane East (ft) NAD 83	7/22/09 14:19	Core	SRC-CU005-FI000025-006012	ENV	6	12	in
795	RLC-CU005	SRN-CU005-025	Inventory	SRC-CU005-FI000025	Sediment Residual Core Location	733783.05	1616344.29	New York State Plane East (ft) NAD 83	7/22/09 14:19	Core	SRC-CU005-FI000025-006012	ENV	6	12	in
796	RLC-CU005	SRN-CU005-025	Inventory	SRC-CU005-FI000025	Sediment Residual Core Location	733783.05	1616344.29	New York State Plane East (ft) NAD 83	7/22/09 14:19	Core	SRC-CU005-FI000025-006012	ENV	6	12	in
797	RLC-CU005	SRN-CU005-025	Inventory	SRC-CU005-FI000025	Sediment Residual Core Location	733783.05	1616344.29	New York State Plane East (ft) NAD 83	7/22/09 14:19	Core	SRC-CU005-FI000025-006012	ENV	6	12	in
798	RLC-CU005	SRN-CU005-025	Inventory	SRC-CU005-FI000025	Sediment Residual Core Location	733783.05	1616344.29	New York State Plane East (ft) NAD 83	7/22/09 14:19	Core	SRC-CU005-FI000025-006012	ENV	6	12	in
799	RLC-CU005	SRN-CU005-025	Inventory	SRC-CU005-FI000025	Sediment Residual Core Location	733783.05	1616344.29	New York State Plane East (ft) NAD 83	7/22/09 14:19	Core	SRC-CU005-FI000025-006012	ENV	6	12	in
800	RLC-CU005	SRN-CU005-025	Inventory	SRC-CU005-FI000025	Sediment Residual Core Location	733783.05	1616344.29	New York State Plane East (ft) NAD 83	7/22/09 14:19	Core	SRC-CU005-FI000025-006012	ENV	6	12	in
801	RLC-CU005	SRN-CU005-025	Inventory	SRC-CU005-FI000025	Sediment Residual Core Location	733783.05	1616344.29	New York State Plane East (ft) NAD 83	7/22/09 14:19	Core	SRC-CU005-FI000025-012019	ENV	12	19	in
802	RLC-CU005	SRN-CU005-025	Inventory	SRC-CU005-FI000025	Sediment Residual Core Location	733783.05	1616344.29	New York State Plane East (ft) NAD 83	7/22/09 14:19	Core	SRC-CU005-FI000025-012019	ENV	12	19	in
803	RLC-CU005	SRN-CU005-025	Inventory	SRC-CU005-FI000025	Sediment Residual Core Location	733783.05	1616344.29	New York State Plane East (ft) NAD 83	7/22/09 14:19	Core	SRC-CU005-FI000025-012019	ENV	12	19	in
804	RLC-CU005	SRN-CU005-025	Inventory	SRC-CU005-FI000025	Sediment Residual Core Location	733783.05	1616344.29	New York State Plane East (ft) NAD 83	7/22/09 14:19	Core	SRC-CU005-FI000025-012019	ENV	12	19	in
805	RLC-CU005	SRN-CU005-025	Inventory	SRC-CU005-FI000025	Sediment Residual Core Location	733783.05	1616344.29	New York State Plane East (ft) NAD 83	7/22/09 14:19	Core	SRC-CU005-FI000025-012019	ENV	12	19	in
806	RLC-CU005	SRN-CU005-025	Inventory	SRC-CU005-FI000025	Sediment Residual Core Location	733783.05	1616344.29	New York State Plane East (ft) NAD 83	7/22/09 14:19	Core	SRC-CU005-FI000025-012019	ENV	12	19	in
807	RLC-CU005	SRN-CU005-025	Inventory	SRC-CU005-FI000025	Sediment Residual Core Location	733783.05	1616344.29	New York State Plane East (ft) NAD 83	7/22/09 14:19	Core	SRC-CU005-FI000025-012019	ENV	12	19	in
808	RLC-CU005	SRN-CU005-025	Inventory	SRC-CU005-FI000025	Sediment Residual Core Location	733783.05	1616344.29	New York State Plane East (ft) NAD 83	7/22/09 14:19	Core	SRC-CU005-FI000025-012019	ENV	12	19	in
809	RLC-CU005	SRN-CU005-025	Inventory	SRC-CU005-FI000025	Sediment Residual Core Location	733783.05	1616344.29	New York State Plane East (ft) NAD 83	7/22/09 14:19	Core	SRC-CU005-FI000025-012019	ENV	12	19	in
810	RLC-CU005	SRN-CU005-025	Inventory	SRC-CU005-FI000025	Sediment Residual Core Location	733783.05	1616344.29	New York State Plane East (ft) NAD 83	7/22/09 14:19	Core	SRC-CU005-FI000025-012019	ENV	12	19	in
811	RLC-CU005	SRN-CU005-026	Inventory	SRC-CU005-FI000026	Sediment Residual Core Location	733853.77	1616341.07	New York State Plane East (ft) NAD 83	7/22/09 14:38	Grab	SRC-CU005-FI000026-000000	ENV	0	0	in
812	RLC-CU005	SRN-CU005-026	Inventory	SRC-CU005-FI000026	Sediment Residual Core Location	733853.77	1616341.07	New York State Plane East (ft) NAD 83	7/22/09 14:38	Grab	SRC-CU005-FI000026-000000	ENV	0	0	in
813	RLC-CU005	SRN-CU005-026	Inventory	SRC-CU005-FI000026	Sediment Residual Core Location	733853.77	1616341.07	New York State Plane East (ft) NAD 83	7/22/09 14:38	Grab	SRC-CU005-FI000026-000000	ENV	0	0	in
814	RLC-CU005	SRN-CU005-026	Inventory	SRC-CU005-FI000026	Sediment Residual Core Location	733853.77	1616341.07	New York State Plane East (ft) NAD 83	7/22/09 14:38	Grab	SRC-CU005-FI000026-000000	ENV	0	0	in
815	RLC-CU005	SRN-CU005-026	Inventory	SRC-CU005-FI000026	Sediment Residual Core Location	733853.77	1616341.07	New York State Plane East (ft) NAD 83	7/22/09 14:38	Grab	SRC-CU005-FI000026-000000	ENV	0	0	in
816	RLC-CU005	SRN-CU005-026	Inventory	SRC-CU005-FI000026	Sediment Residual Core Location	733853.77	1616341.07	New York State Plane East (ft) NAD 83	7/22/09 14:38	Grab	SRC-CU005-FI000026-000000	ENV	0	0	in
817	RLC-CU005	SRN-CU005-026	Inventory	SRC-CU005-FI000026	Sediment Residual Core Location	733853.77	1616341.07	New York State Plane East (ft) NAD 83	7/22/09 14:38	Grab	SRC-CU005-FI000026-000000	ENV	0	0	in
818	RLC-CU005	SRN-CU005-026	Inventory	SRC-CU005-FI000026	Sediment Residual Core Location	733853.77	1616341.07	New York State Plane East (ft) NAD 83	7/22/09 14:38	Grab	SRC-CU005-FI000026-000000	ENV	0	0	in
819	RLC-CU005	SRN-CU005-026	Inventory	SRC-CU005-FI000026	Sediment Residual Core Location	733853.77	1616341.07	New York State Plane East (ft) NAD 83	7/22/09 14:38	Grab	SRC-CU005-FI000026-000000	ENV	0	0	in
820	RLC-CU005	SRN-CU005-026	Inventory	SRC-CU005-FI000026	Sediment Residual Core Location	733853.77	1616341.07	New York State Plane East (ft) NAD 83	7/22/09 14:38	Grab	SRC-CU005-FI000026-000000	ENV	0	0	in
821	RLC-CU005	SRN-CU005-026	Inventory	SRC-CU005-FI000026	Sediment Residual Core Location	733853.77	1616341.07	New York State Plane East (ft) NAD 83	7/22/09 14:38	Grab	SRC-CU005-FI000026-BD0001	DUP	0	0	in
822	RLC-CU005	SRN-CU005-026	Inventory	SRC-CU005-FI000026	Sediment Residual Core Location	733853.77	1616341.07	New York State Plane East (ft) NAD 83	7/22/09 14:38	Grab	SRC-CU005-FI000026-BD0001	DUP	0	0	in
823	RLC-CU005	SRN-CU005-026	Inventory	SRC-CU005-FI000026	Sediment Residual Core Location	733853.77	1616341.07	New York State Plane East (ft) NAD 83	7/22/09 14:38	Grab	SRC-CU005-FI000026-BD0001	DUP	0	0	in
824	RLC-CU005	SRN-CU005-026	Inventory	SRC-CU005-FI000026	Sediment Residual Core Location	733853.77	1616341.07	New York State Plane East (ft) NAD 83	7/22/09 14:38	Grab	SRC-CU005-FI000026-BD0001	DUP	0	0	in
825	RLC-CU005	SRN-CU005-026	Inventory	SRC-CU005-FI000026	Sediment Residual Core Location	733853.77	1616341.07	New York State Plane East (ft) NAD 83	7/22/09 14:38	Grab	SRC-CU005-FI000026-BD0001	DUP	0	0	in
826	RLC-CU005	SRN-CU005-026	Inventory	SRC-CU005-FI000026	Sediment Residual Core Location	733853.77	1616341.07	New York State Plane East (ft) NAD 83	7/22/09 14:38	Grab	SRC-CU005-FI000026-BD0001	DUP	0	0	in
827	RLC-CU005	SRN-CU005-026	Inventory	SRC-CU005-FI000026	Sediment Residual Core Location	733853.77	1616341.07	New York State Plane East (ft) NAD 83	7/22/09 14:38	Grab	SRC-CU005-FI000026-BD0001	DUP	0	0	in
828	RLC-CU005	SRN-CU005-026	Inventory	SRC-CU005-FI000026	Sediment Residual Core Location	733853.77	1616341.07	New York State Plane East (ft) NAD 83	7/22/09 14:38	Grab	SRC-CU005-FI000026-BD0001	DUP	0	0	in
829	RLC-CU005	SRN-CU005-026	Inventory	SRC-CU005-FI000026	Sediment Residual Core Location	733853.77	1616341.07	New York State Plane East (ft) NAD 83	7/22/09 14:38	Grab	SRC-CU005-FI000026-BD0001	DUP	0	0	in
830	RLC-CU005	SRN-CU005-026	Inventory	SRC-CU005-FI000026	Sediment Residual Core Location	733853.77	1616341.07	New York State Plane East (ft) NAD 83	7/22/09 14:38	Grab	SRC-CU005-FI000026-BD0001	DUP	0	0	in
831	RLC-CU005	SRN-CU005-027	Inventory	SRC-CU005-FI000027	Sediment Residual Core Location	733578.21	1616271.33	New York State Plane East (ft) NAD 83	7/23/09 14:37	Core	SRC-CU005-FI000027-000006	ENV	0	6	in
832	RLC-CU005	SRN-CU005-027	Inventory	SRC-CU005-FI000027	Sediment Residual Core Location	733578.21	1616271.33	New York State Plane East (ft) NAD 83	7/23/09 14:37	Core	SRC-CU005-FI000027-000006	ENV	0	6	in
833	RLC-CU005	SRN-CU005-027	Inventory	SRC-CU005-FI000027	Sediment Residual Core Location	733578.21	1616271.33	New York State Plane East (ft) NAD 83	7/23/09 14:37	Core	SRC-CU005-FI000027-000006	ENV	0	6	in
834	RLC-CU005	SRN-CU005-027	Inventory	SRC-CU005-FI000027	Sediment Residual Core Location	733578.21	1616271.33	New York State Plane East (ft) NAD 83	7/23/09 14:37	Core	SRC-CU005-FI000027-000006	ENV	0	6	in
835	RLC-CU005	SRN-CU005-027	Inventory	SRC-CU005-FI000027	Sediment Residual Core Location	733578.21	1616271.33	New York State Plane East (ft) NAD 83	7/23/09 14:37	Core	SRC-CU005-FI000027-000006	ENV	0	6	in
836	RLC-CU005	SRN-CU005-027	Inventory	SRC-CU005-FI000027	Sediment Residual Core Location	733578.21	1616271.33	New York State Plane East (ft) NAD 83	7/23/09 14:37	Core	SRC-CU005-FI000027-000006	ENV	0	6	in
837	RLC-CU005	SRN-CU005-027	Inventory	SRC-CU005-FI000027	Sediment Residual Core Location	733578.21	1616271.33	New York State Plane East (ft) NAD 83	7/23/09 14:37	Core	SRC-CU005-FI000027-000006	ENV	0	6	in
838	RLC-CU005	SRN-CU005-027	Inventory	SRC-CU005-FI000027	Sediment Residual Core Location	733578.21	1616271.33	New York State Plane East (ft) NAD 83	7/23/09 14:37	Core	SRC-CU005-FI000027-000006	ENV	0	6	in
839	RLC-CU005	SRN-CU005-027	Inventory	SRC-CU005-FI000027	Sediment Residual Core Location	733578.21	1616271.33	New York State Plane East (ft) NAD 83	7/23/09 14:37	Core	SRC-CU005-FI000027-000006	ENV	0	6	in
840	RLC-CU005	SRN-CU005-027	Inventory	SRC-CU005-FI000027	Sediment Residual Core Location	733578.21	1616271.33	New York State Plane East (ft) NAD 83	7/23/09 14:37	Core	SRC-CU005-FI000027-000006	ENV	0	6	in
841	RLC-CU005	SRN-CU005-028	Inventory	SRC-CU005-FI000028	Sediment Residual Core Location	733662.75	1616271.82	New York State Plane East (ft) NAD 83	7/23/09 14:18	Core	SRC-CU005-FI000028-000006	ENV	0	6	in
842	RLC-CU005	SRN-CU005-028	Inventory	SRC-CU005-FI000028	Sediment Residual Core Location	733662.75	1616271.82	New York State Plane East (ft) NAD 83	7/23/09 14:18	Core	SRC-CU005-FI000028-000006	ENV	0	6	in
843	RLC-CU005	SRN-CU005-028	Inventory	SRC-CU005-FI000028	Sediment Residual Core Location	733662.75	1616271.82	New York State Plane East (ft) NAD 83	7/23/09 14:18	Core	SRC-CU005-FI000028-000006	ENV	0	6	in
844	RLC-CU005	SRN-CU005-028	Inventory	SRC-CU005-FI000028	Sediment Residual Core Location	733662.75	1616271.82	New York State Plane East (ft) NAD 83	7/23/09 14:18	Core	SRC-CU005-FI000028-000006	ENV	0	6	in
845	RLC-CU005	SRN-CU005-028	Inventory	SRC-CU005-FI000028	Sediment Residual Core Location	733662.75	1616271.82	New York State Plane East (ft) NAD 83	7/23/09 14:18	Core	SRC-CU005-FI000028-000006	ENV	0	6	in

CU-05 Residuals Core Data
(All Dredging Passes)

Row ID	sample_name	dup_parent_sample_name	analyte_name	cas_rn	Lab_Reported_Result	Verified_Result	result_unit	Lab_Reported_MDL	Verified_MDL	Lab_Reported_RL	Verified_RL	limit_unit	Lab_Reported_Qualifier	Verified_Qualifier	Detected	Reportable
781	SRC-CU005-FI000025-000006	NULL	AROCLOR 1016	12674-11-2	NULL	NULL	mg/kg	0.11	0.11	0.26	0.26	mg/kg	U	U	0	1
782	SRC-CU005-FI000025-000006	NULL	AROCLOR 1221	11104-28-2	4.9	4.9	mg/kg	0.11	0.11	0.26	0.26	mg/kg	NULL	NULL	1	1
783	SRC-CU005-FI000025-000006	NULL	AROCLOR 1232	11141-16-5	NULL	NULL	mg/kg	0.11	0.11	0.26	0.26	mg/kg	U	U	0	1
784	SRC-CU005-FI000025-000006	NULL	AROCLOR 1242	53469-21-9	5.7	5.7	mg/kg	0.11	0.11	0.26	0.26	mg/kg	NULL	NULL	1	1
785	SRC-CU005-FI000025-000006	NULL	AROCLOR 1248	12672-29-6	NULL	NULL	mg/kg	0.11	0.11	0.26	0.26	mg/kg	U	U	0	1
786	SRC-CU005-FI000025-000006	NULL	AROCLOR 1254	11097-69-1	0.76	0.76	mg/kg	0.11	0.11	0.26	0.26	mg/kg	NULL	NULL	1	1
787	SRC-CU005-FI000025-000006	NULL	AROCLOR 1260	11096-82-5	NULL	NULL	mg/kg	0.11	0.11	0.26	0.26	mg/kg	U	U	0	1
788	SRC-CU005-FI000025-000006	NULL	Moisture Content	WC002	26	26	%	0.02	0.02	0.02	0.02	%	NULL	NULL	1	1
789	SRC-CU005-FI000025-000006	NULL	Total PCBs	1336-36-3	11.36	11.36	mg/kg	0.11	0.11	0.26	0.26	mg/kg	NULL	NULL	1	1
790	SRC-CU005-FI000025-000006	NULL	Tri+ PCBs	TRI_PLUS_PCB	6.5646	6.5646	mg/kg	0.11	0.11	0.11	0.11	mg/kg	NULL	NULL	1	1
791	SRC-CU005-FI000025-006012	NULL	AROCLOR 1016	12674-11-2	NULL	NULL	mg/kg	0.05	0.05	0.12	0.12	mg/kg	U	U	0	1
792	SRC-CU005-FI000025-006012	NULL	AROCLOR 1221	11104-28-2	1.3	1.3	mg/kg	0.05	0.05	0.12	0.12	mg/kg	NULL	NULL	1	1
793	SRC-CU005-FI000025-006012	NULL	AROCLOR 1232	11141-16-5	NULL	NULL	mg/kg	0.05	0.05	0.12	0.12	mg/kg	U	U	0	1
794	SRC-CU005-FI000025-006012	NULL	AROCLOR 1242	53469-21-9	1.4	1.4	mg/kg	0.05	0.05	0.12	0.12	mg/kg	NULL	NULL	1	1
795	SRC-CU005-FI000025-006012	NULL	AROCLOR 1248	12672-29-6	NULL	NULL	mg/kg	0.05	0.05	0.12	0.12	mg/kg	U	U	0	1
796	SRC-CU005-FI000025-006012	NULL	AROCLOR 1254	11097-69-1	NULL	NULL	mg/kg	0.05	0.05	0.12	0.12	mg/kg	U	U	0	1
797	SRC-CU005-FI000025-006012	NULL	AROCLOR 1260	11096-82-5	NULL	NULL	mg/kg	0.05	0.05	0.12	0.12	mg/kg	U	U	0	1
798	SRC-CU005-FI000025-006012	NULL	Moisture Content	WC002	20	20	%	0.019	0.019	0.019	0.019	%	NULL	NULL	1	1
799	SRC-CU005-FI000025-006012	NULL	Total PCBs	1336-36-3	2.7	2.7	mg/kg	0.05	0.05	0.12	0.12	mg/kg	NULL	NULL	1	1
800	SRC-CU005-FI000025-006012	NULL	Tri+ PCBs	TRI_PLUS_PCB	1.47875	1.47875	mg/kg	0.05	0.05	0.05	0.05	mg/kg	NULL	NULL	1	1
801	SRC-CU005-FI000025-012019	NULL	AROCLOR 1016	12674-11-2	NULL	NULL	mg/kg	0.042	0.042	0.1	0.1	mg/kg	U	U	0	1
802	SRC-CU005-FI000025-012019	NULL	AROCLOR 1221	11104-28-2	1.1	1.1	mg/kg	0.042	0.042	0.1	0.1	mg/kg	NULL	NULL	1	1
803	SRC-CU005-FI000025-012019	NULL	AROCLOR 1232	11141-16-5	NULL	NULL	mg/kg	0.042	0.042	0.1	0.1	mg/kg	U	U	0	1
804	SRC-CU005-FI000025-012019	NULL	AROCLOR 1242	53469-21-9	0.51	0.51	mg/kg	0.042	0.042	0.1	0.1	mg/kg	NULL	NULL	1	1
805	SRC-CU005-FI000025-012019	NULL	AROCLOR 1248	12672-29-6	NULL	NULL	mg/kg	0.042	0.042	0.1	0.1	mg/kg	U	U	0	1
806	SRC-CU005-FI000025-012019	NULL	AROCLOR 1254	11097-69-1	NULL	NULL	mg/kg	0.042	0.042	0.1	0.1	mg/kg	U	U	0	1
807	SRC-CU005-FI000025-012019	NULL	AROCLOR 1260	11096-82-5	NULL	NULL	mg/kg	0.042	0.042	0.1	0.1	mg/kg	U	U	0	1
808	SRC-CU005-FI000025-012019	NULL	Moisture Content	WC002	18	18	%	0.019	0.019	0.019	0.019	%	NULL	NULL	1	1
809	SRC-CU005-FI000025-012019	NULL	Total PCBs	1336-36-3	1.61	1.61	mg/kg	0.042	0.042	0.1	0.1	mg/kg	NULL	NULL	1	1
810	SRC-CU005-FI000025-012019	NULL	Tri+ PCBs	TRI_PLUS_PCB	0.63721	0.63721	mg/kg	0.042	0.042	0.042	0.042	mg/kg	NULL	NULL	1	1
811	SRC-CU005-FI000026-000000	NULL	AROCLOR 1016	12674-11-2	NULL	NULL	mg/kg	0.051	0.051	0.12	0.12	mg/kg	U	U	0	1
812	SRC-CU005-FI000026-000000	NULL	AROCLOR 1221	11104-28-2	1.2	1.2	mg/kg	0.051	0.051	0.12	0.12	mg/kg	NULL	NULL	1	1
813	SRC-CU005-FI000026-000000	NULL	AROCLOR 1232	11141-16-5	NULL	NULL	mg/kg	0.051	0.051	0.12	0.12	mg/kg	U	U	0	1
814	SRC-CU005-FI000026-000000	NULL	AROCLOR 1242	53469-21-9	2.9	2.9	mg/kg	0.051	0.051	0.12	0.12	mg/kg	NULL	J	1	1
815	SRC-CU005-FI000026-000000	NULL	AROCLOR 1248	12672-29-6	NULL	NULL	mg/kg	0.051	0.051	0.12	0.12	mg/kg	U	U	0	1
816	SRC-CU005-FI000026-000000	NULL	AROCLOR 1254	11097-69-1	NULL	NULL	mg/kg	0.051	0.051	0.12	0.12	mg/kg	U	UJ	0	1
817	SRC-CU005-FI000026-000000	NULL	AROCLOR 1260	11096-82-5	NULL	NULL	mg/kg	0.051	0.051	0.12	0.12	mg/kg	U	U	0	1
818	SRC-CU005-FI000026-000000	NULL	Moisture Content	WC002	19	19	%	0.019	0.019	0.019	0.019	%	NULL	NULL	1	1
819	SRC-CU005-FI000026-000000	NULL	Total PCBs	1336-36-3	4.1	4.1	mg/kg	0.051	0.051	0.12	0.12	mg/kg	NULL	J	1	1
820	SRC-CU005-FI000026-000000	NULL	Tri+ PCBs	TRI_PLUS_PCB	2.830205	2.830205	mg/kg	0.051	0.051	0.051	0.051	mg/kg	NULL	NULL	1	1
821	SRC-CU005-FI000026-BD0001	SRC-CU005-FI000026-000000	AROCLOR 1016	12674-11-2	NULL	NULL	mg/kg	0.41	0.41	1	1	mg/kg	U	U	0	1
822	SRC-CU005-FI000026-BD0001	SRC-CU005-FI000026-000000	AROCLOR 1221	11104-28-2	1.9	1.9	mg/kg	0.41	0.41	1	1	mg/kg	NULL	NULL	1	1
823	SRC-CU005-FI000026-BD0001	SRC-CU005-FI000026-000000	AROCLOR 1232	11141-16-5	NULL	NULL	mg/kg	0.41	0.41	1	1	mg/kg	U	U	0	1
824	SRC-CU005-FI000026-BD0001	SRC-CU005-FI000026-000000	AROCLOR 1242	53469-21-9	19	19	mg/kg	0.41	0.41	1	1	mg/kg	NULL	J	1	1
825	SRC-CU005-FI000026-BD0001	SRC-CU005-FI000026-000000	AROCLOR 1248	12672-29-6	NULL	NULL	mg/kg	0.41	0.41	1	1	mg/kg	U	U	0	1
826	SRC-CU005-FI000026-BD0001	SRC-CU005-FI000026-000000	AROCLOR 1254	11097-69-1	11	11	mg/kg	0.41	0.41	1	1	mg/kg	NULL	J	1	1
827	SRC-CU005-FI000026-BD0001	SRC-CU005-FI000026-000000	AROCLOR 1260	11096-82-5	NULL	NULL	mg/kg	0.41	0.41	1	1	mg/kg	U	U	0	1
828	SRC-CU005-FI000026-BD0001	SRC-CU005-FI000026-000000	Moisture Content	WC002	21	21	%	0.019	0.019	0.019	0.019	%	NULL	NULL	1	1
829	SRC-CU005-FI000026-BD0001	SRC-CU005-FI000026-000000	Total PCBs	1336-36-3	31.9	31.9	mg/kg	0.41	0.41	1	1	mg/kg	NULL	J	1	1
830	SRC-CU005-FI000026-BD0001	SRC-CU005-FI000026-000000	Tri+ PCBs	TRI_PLUS_PCB	27.566	27.566	mg/kg	0.41	0.41	0.41	0.41	mg/kg	NULL	NULL	1	1
831	SRC-CU005-FI000027-000006	NULL	AROCLOR 1016	12674-11-2	NULL	NULL	mg/kg	0.083	0.083	0.2	0.2	mg/kg	U	U	0	1
832	SRC-CU005-FI000027-000006	NULL	AROCLOR 1221	11104-28-2	2.6	2.6	mg/kg	0.083	0.083	0.2	0.2	mg/kg	NULL	NULL	1	1
833	SRC-CU005-FI000027-000006	NULL	AROCLOR 1232	11141-16-5	NULL	NULL	mg/kg	0.083	0.083	0.2	0.2	mg/kg	U	U	0	1
834	SRC-CU005-FI000027-000006	NULL	AROCLOR 1242	53469-21-9	0.66	0.66	mg/kg	0.083	0.083	0.2	0.2	mg/kg	NULL	NULL	1	1
835	SRC-CU005-FI000027-000006	NULL	AROCLOR 1248	12672-29-6	NULL	NULL	mg/kg	0.083	0.083	0.2	0.2	mg/kg	U	U	0	1
836	SRC-CU005-FI000027-000006	NULL	AROCLOR 1254	11097-69-1	NULL	NULL	mg/kg	0.083	0.083	0.2	0.2	mg/kg	U	U	0	1
837	SRC-CU005-FI000027-000006	NULL	AROCLOR 1260	11096-82-5	NULL	NULL	mg/kg	0.083	0.083	0.2	0.2	mg/kg	U	U	0	1
838	SRC-CU005-FI000027-000006	NULL	Moisture Content	WC002	15	15	%	0.02	0.02	0.02	0.02	%	NULL	NULL	1	1
839	SRC-CU005-FI000027-000006	NULL	Total PCBs	1336-36-3	3.26	3.26	mg/kg	0.083	0.083	0.2	0.2	mg/kg	NULL	NULL	1	1
840	SRC-CU005-FI000027-000006	NULL	Tri+ PCBs	TRI_PLUS_PCB	1.002365	1.002365	mg/kg	0.083	0.083	0.083	0.083	mg/kg	NULL	NULL	1	1
841	SRC-CU005-FI000028-000006	NULL	AROCLOR 1016	12674-11-2	NULL	NULL	mg/kg	0.025	0.025	0.06	0.06	mg/kg	U	UJ	0	1
842	SRC-CU005-FI000028-000006	NULL	AROCLOR 1221	11104-28-2	0.72	0.72	mg/kg	0.025	0.025	0.06	0.06	mg/kg	NULL	J	1	1
843	SRC-CU005-FI000028-000006	NULL	AROCLOR 1232	11141-16-5	NULL	NULL	mg/kg	0.025	0.025	0.06	0.06	mg/kg	U	UJ	0	1
844	SRC-CU005-FI000028-000006	NULL	AROCLOR 1242	53469-21-9	0.88	0.88	mg/kg	0.025	0.025	0.06	0.06	mg/kg	NULL	J	1	1
845	SRC-CU005-FI000028-000006	NULL	AROCLOR 1248	12672-29-6	NULL	NULL	mg/kg	0.025	0.025	0.06	0.06	mg/kg	U	UJ	0	1

CU-05 Residuals Core Data
(All Dredging Passes)

Row ID	cu_id	node_id	dredge_pass	core_id	location_type	x_coord	y_coord	coord_system	sample_dt	collection_method	sample_name	sample_type	start_depth	end_depth	depth_unit
846	RLC-CU005	SRN-CU005-028	Inventory	SRC-CU005-FI000028	Sediment Residual Core Location	733662.75	1616271.82	New York State Plane East (ft) NAD 83	7/23/09 14:18	Core	SRC-CU005-FI000028-000006	ENV	0	6	in
847	RLC-CU005	SRN-CU005-028	Inventory	SRC-CU005-FI000028	Sediment Residual Core Location	733662.75	1616271.82	New York State Plane East (ft) NAD 83	7/23/09 14:18	Core	SRC-CU005-FI000028-000006	ENV	0	6	in
848	RLC-CU005	SRN-CU005-028	Inventory	SRC-CU005-FI000028	Sediment Residual Core Location	733662.75	1616271.82	New York State Plane East (ft) NAD 83	7/23/09 14:18	Core	SRC-CU005-FI000028-000006	ENV	0	6	in
849	RLC-CU005	SRN-CU005-028	Inventory	SRC-CU005-FI000028	Sediment Residual Core Location	733662.75	1616271.82	New York State Plane East (ft) NAD 83	7/23/09 14:18	Core	SRC-CU005-FI000028-000006	ENV	0	6	in
850	RLC-CU005	SRN-CU005-028	Inventory	SRC-CU005-FI000028	Sediment Residual Core Location	733662.75	1616271.82	New York State Plane East (ft) NAD 83	7/23/09 14:18	Core	SRC-CU005-FI000028-000006	ENV	0	6	in
851	RLC-CU005	SRN-CU005-029	Inventory	SRC-CU005-FI000029	Sediment Residual Core Location	733820	1616255.95	New York State Plane East (ft) NAD 83	7/22/09 13:57	Core	SRC-CU005-FI000029-000006	ENV	0	6	in
852	RLC-CU005	SRN-CU005-029	Inventory	SRC-CU005-FI000029	Sediment Residual Core Location	733820	1616255.95	New York State Plane East (ft) NAD 83	7/22/09 13:57	Core	SRC-CU005-FI000029-000006	ENV	0	6	in
853	RLC-CU005	SRN-CU005-029	Inventory	SRC-CU005-FI000029	Sediment Residual Core Location	733820	1616255.95	New York State Plane East (ft) NAD 83	7/22/09 13:57	Core	SRC-CU005-FI000029-000006	ENV	0	6	in
854	RLC-CU005	SRN-CU005-029	Inventory	SRC-CU005-FI000029	Sediment Residual Core Location	733820	1616255.95	New York State Plane East (ft) NAD 83	7/22/09 13:57	Core	SRC-CU005-FI000029-000006	ENV	0	6	in
855	RLC-CU005	SRN-CU005-029	Inventory	SRC-CU005-FI000029	Sediment Residual Core Location	733820	1616255.95	New York State Plane East (ft) NAD 83	7/22/09 13:57	Core	SRC-CU005-FI000029-000006	ENV	0	6	in
856	RLC-CU005	SRN-CU005-029	Inventory	SRC-CU005-FI000029	Sediment Residual Core Location	733820	1616255.95	New York State Plane East (ft) NAD 83	7/22/09 13:57	Core	SRC-CU005-FI000029-000006	ENV	0	6	in
857	RLC-CU005	SRN-CU005-029	Inventory	SRC-CU005-FI000029	Sediment Residual Core Location	733820	1616255.95	New York State Plane East (ft) NAD 83	7/22/09 13:57	Core	SRC-CU005-FI000029-000006	ENV	0	6	in
858	RLC-CU005	SRN-CU005-029	Inventory	SRC-CU005-FI000029	Sediment Residual Core Location	733820	1616255.95	New York State Plane East (ft) NAD 83	7/22/09 13:57	Core	SRC-CU005-FI000029-000006	ENV	0	6	in
859	RLC-CU005	SRN-CU005-029	Inventory	SRC-CU005-FI000029	Sediment Residual Core Location	733820	1616255.95	New York State Plane East (ft) NAD 83	7/22/09 13:57	Core	SRC-CU005-FI000029-000006	ENV	0	6	in
860	RLC-CU005	SRN-CU005-029	Inventory	SRC-CU005-FI000029	Sediment Residual Core Location	733820	1616255.95	New York State Plane East (ft) NAD 83	7/22/09 13:57	Core	SRC-CU005-FI000029-000006	ENV	0	6	in
861	RLC-CU005	SRN-CU005-029	Inventory	SRC-CU005-FI000029	Sediment Residual Core Location	733820	1616255.95	New York State Plane East (ft) NAD 83	7/22/09 13:57	Core	SRC-CU005-FI000029-006012	ENV	6	12	in
862	RLC-CU005	SRN-CU005-029	Inventory	SRC-CU005-FI000029	Sediment Residual Core Location	733820	1616255.95	New York State Plane East (ft) NAD 83	7/22/09 13:57	Core	SRC-CU005-FI000029-006012	ENV	6	12	in
863	RLC-CU005	SRN-CU005-029	Inventory	SRC-CU005-FI000029	Sediment Residual Core Location	733820	1616255.95	New York State Plane East (ft) NAD 83	7/22/09 13:57	Core	SRC-CU005-FI000029-006012	ENV	6	12	in
864	RLC-CU005	SRN-CU005-029	Inventory	SRC-CU005-FI000029	Sediment Residual Core Location	733820	1616255.95	New York State Plane East (ft) NAD 83	7/22/09 13:57	Core	SRC-CU005-FI000029-006012	ENV	6	12	in
865	RLC-CU005	SRN-CU005-029	Inventory	SRC-CU005-FI000029	Sediment Residual Core Location	733820	1616255.95	New York State Plane East (ft) NAD 83	7/22/09 13:57	Core	SRC-CU005-FI000029-006012	ENV	6	12	in
866	RLC-CU005	SRN-CU005-029	Inventory	SRC-CU005-FI000029	Sediment Residual Core Location	733820	1616255.95	New York State Plane East (ft) NAD 83	7/22/09 13:57	Core	SRC-CU005-FI000029-006012	ENV	6	12	in
867	RLC-CU005	SRN-CU005-029	Inventory	SRC-CU005-FI000029	Sediment Residual Core Location	733820	1616255.95	New York State Plane East (ft) NAD 83	7/22/09 13:57	Core	SRC-CU005-FI000029-006012	ENV	6	12	in
868	RLC-CU005	SRN-CU005-029	Inventory	SRC-CU005-FI000029	Sediment Residual Core Location	733820	1616255.95	New York State Plane East (ft) NAD 83	7/22/09 13:57	Core	SRC-CU005-FI000029-006012	ENV	6	12	in
869	RLC-CU005	SRN-CU005-029	Inventory	SRC-CU005-FI000029	Sediment Residual Core Location	733820	1616255.95	New York State Plane East (ft) NAD 83	7/22/09 13:57	Core	SRC-CU005-FI000029-006012	ENV	6	12	in
870	RLC-CU005	SRN-CU005-029	Inventory	SRC-CU005-FI000029	Sediment Residual Core Location	733820	1616255.95	New York State Plane East (ft) NAD 83	7/22/09 13:57	Core	SRC-CU005-FI000029-006012	ENV	6	12	in
871	RLC-CU005	SRN-CU005-031	Inventory	SRC-CU005-FI000031	Sediment Residual Core Location	734061.03	1616269.91	New York State Plane East (ft) NAD 83	7/22/09 10:55	Grab	SRC-CU005-FI000031-000000	ENV	0	0	in
872	RLC-CU005	SRN-CU005-031	Inventory	SRC-CU005-FI000031	Sediment Residual Core Location	734061.03	1616269.91	New York State Plane East (ft) NAD 83	7/22/09 10:55	Grab	SRC-CU005-FI000031-000000	ENV	0	0	in
873	RLC-CU005	SRN-CU005-031	Inventory	SRC-CU005-FI000031	Sediment Residual Core Location	734061.03	1616269.91	New York State Plane East (ft) NAD 83	7/22/09 10:55	Grab	SRC-CU005-FI000031-000000	ENV	0	0	in
874	RLC-CU005	SRN-CU005-031	Inventory	SRC-CU005-FI000031	Sediment Residual Core Location	734061.03	1616269.91	New York State Plane East (ft) NAD 83	7/22/09 10:55	Grab	SRC-CU005-FI000031-000000	ENV	0	0	in
875	RLC-CU005	SRN-CU005-031	Inventory	SRC-CU005-FI000031	Sediment Residual Core Location	734061.03	1616269.91	New York State Plane East (ft) NAD 83	7/22/09 10:55	Grab	SRC-CU005-FI000031-000000	ENV	0	0	in
876	RLC-CU005	SRN-CU005-031	Inventory	SRC-CU005-FI000031	Sediment Residual Core Location	734061.03	1616269.91	New York State Plane East (ft) NAD 83	7/22/09 10:55	Grab	SRC-CU005-FI000031-000000	ENV	0	0	in
877	RLC-CU005	SRN-CU005-031	Inventory	SRC-CU005-FI000031	Sediment Residual Core Location	734061.03	1616269.91	New York State Plane East (ft) NAD 83	7/22/09 10:55	Grab	SRC-CU005-FI000031-000000	ENV	0	0	in
878	RLC-CU005	SRN-CU005-031	Inventory	SRC-CU005-FI000031	Sediment Residual Core Location	734061.03	1616269.91	New York State Plane East (ft) NAD 83	7/22/09 10:55	Grab	SRC-CU005-FI000031-000000	ENV	0	0	in
879	RLC-CU005	SRN-CU005-031	Inventory	SRC-CU005-FI000031	Sediment Residual Core Location	734061.03	1616269.91	New York State Plane East (ft) NAD 83	7/22/09 10:55	Grab	SRC-CU005-FI000031-000000	ENV	0	0	in
880	RLC-CU005	SRN-CU005-031	Inventory	SRC-CU005-FI000031	Sediment Residual Core Location	734061.03	1616269.91	New York State Plane East (ft) NAD 83	7/22/09 10:55	Grab	SRC-CU005-FI000031-000000	ENV	0	0	in
881	RLC-CU005	SRN-CU005-032	Inventory	SRC-CU005-FI000032	Sediment Residual Core Location	733878.49	1616271.76	New York State Plane East (ft) NAD 83	7/23/09 14:52	Grab	SRC-CU005-FI000032-000000	ENV	0	0	in
882	RLC-CU005	SRN-CU005-032	Inventory	SRC-CU005-FI000032	Sediment Residual Core Location	733878.49	1616271.76	New York State Plane East (ft) NAD 83	7/23/09 14:52	Grab	SRC-CU005-FI000032-000000	ENV	0	0	in
883	RLC-CU005	SRN-CU005-032	Inventory	SRC-CU005-FI000032	Sediment Residual Core Location	733878.49	1616271.76	New York State Plane East (ft) NAD 83	7/23/09 14:52	Grab	SRC-CU005-FI000032-000000	ENV	0	0	in
884	RLC-CU005	SRN-CU005-032	Inventory	SRC-CU005-FI000032	Sediment Residual Core Location	733878.49	1616271.76	New York State Plane East (ft) NAD 83	7/23/09 14:52	Grab	SRC-CU005-FI000032-000000	ENV	0	0	in
885	RLC-CU005	SRN-CU005-032	Inventory	SRC-CU005-FI000032	Sediment Residual Core Location	733878.49	1616271.76	New York State Plane East (ft) NAD 83	7/23/09 14:52	Grab	SRC-CU005-FI000032-000000	ENV	0	0	in
886	RLC-CU005	SRN-CU005-032	Inventory	SRC-CU005-FI000032	Sediment Residual Core Location	733878.49	1616271.76	New York State Plane East (ft) NAD 83	7/23/09 14:52	Grab	SRC-CU005-FI000032-000000	ENV	0	0	in
887	RLC-CU005	SRN-CU005-032	Inventory	SRC-CU005-FI000032	Sediment Residual Core Location	733878.49	1616271.76	New York State Plane East (ft) NAD 83	7/23/09 14:52	Grab	SRC-CU005-FI000032-000000	ENV	0	0	in
888	RLC-CU005	SRN-CU005-032	Inventory	SRC-CU005-FI000032	Sediment Residual Core Location	733878.49	1616271.76	New York State Plane East (ft) NAD 83	7/23/09 14:52	Grab	SRC-CU005-FI000032-000000	ENV	0	0	in
889	RLC-CU005	SRN-CU005-032	Inventory	SRC-CU005-FI000032	Sediment Residual Core Location	733878.49	1616271.76	New York State Plane East (ft) NAD 83	7/23/09 14:52	Grab	SRC-CU005-FI000032-000000	ENV	0	0	in
890	RLC-CU005	SRN-CU005-032	Inventory	SRC-CU005-FI000032	Sediment Residual Core Location	733878.49	1616271.76	New York State Plane East (ft) NAD 83	7/23/09 14:52	Grab	SRC-CU005-FI000032-000000	ENV	0	0	in
891	RLC-CU005	SRN-CU005-034	Inventory	SRC-CU005-FI000034	Sediment Residual Core Location	733860.12	1616199.24	New York State Plane East (ft) NAD 83	7/22/09 11:11	Grab	SRC-CU005-FI000034-000000	ENV	0	0	in
892	RLC-CU005	SRN-CU005-034	Inventory	SRC-CU005-FI000034	Sediment Residual Core Location	733860.12	1616199.24	New York State Plane East (ft) NAD 83	7/22/09 11:11	Grab	SRC-CU005-FI000034-000000	ENV	0	0	in
893	RLC-CU005	SRN-CU005-034	Inventory	SRC-CU005-FI000034	Sediment Residual Core Location	733860.12	1616199.24	New York State Plane East (ft) NAD 83	7/22/09 11:11	Grab	SRC-CU005-FI000034-000000	ENV	0	0	in
894	RLC-CU005	SRN-CU005-034	Inventory	SRC-CU005-FI000034	Sediment Residual Core Location	733860.12	1616199.24	New York State Plane East (ft) NAD 83	7/22/09 11:11	Grab	SRC-CU005-FI000034-000000	ENV	0	0	in
895	RLC-CU005	SRN-CU005-034	Inventory	SRC-CU005-FI000034	Sediment Residual Core Location	733860.12	1616199.24	New York State Plane East (ft) NAD 83	7/22/09 11:11	Grab	SRC-CU005-FI000034-000000	ENV	0	0	in
896	RLC-CU005	SRN-CU005-034	Inventory	SRC-CU005-FI000034	Sediment Residual Core Location	733860.12	1616199.24	New York State Plane East (ft) NAD 83	7/22/09 11:11	Grab	SRC-CU005-FI000034-000000	ENV	0	0	in
897	RLC-CU005	SRN-CU005-034	Inventory	SRC-CU005-FI000034	Sediment Residual Core Location	733860.12	1616199.24	New York State Plane East (ft) NAD 83	7/22/09 11:11	Grab	SRC-CU005-FI000034-000000	ENV	0	0	in
898	RLC-CU005	SRN-CU005-034	Inventory	SRC-CU005-FI000034	Sediment Residual Core Location	733860.12	1616199.24	New York State Plane East (ft) NAD 83	7/22/09 11:11	Grab	SRC-CU005-FI000034-000000	ENV	0	0	in
899	RLC-CU005	SRN-CU005-034	Inventory	SRC-CU005-FI000034	Sediment Residual Core Location	733860.12	1616199.24	New York State Plane East (ft) NAD 83	7/22/09 11:11	Grab	SRC-CU005-FI000034-000000	ENV	0	0	in
900	RLC-CU005	SRN-CU005-034	Inventory	SRC-CU005-FI000034	Sediment Residual Core Location	733860.12	1616199.24	New York State Plane East (ft) NAD 83	7/22/09 11:11	Grab	SRC-CU005-FI000034-000000	ENV	0	0	in
901	RLC-CU005	SRN-CU005-040	Inventory	SRC-CU005-FI000040	Sediment Residual Core Location	733918.02	1615996.8	New York State Plane East (ft) NAD 83	7/23/09 15:13	Grab	SRC-CU005-FI000040-000000	ENV	0	0	in
902	RLC-CU005	SRN-CU005-040	Inventory	SRC-CU005-FI000040	Sediment Residual Core Location	733918.02	1615996.8	New York State Plane East (ft) NAD 83	7/23/09 15:13	Grab	SRC-CU005-FI000040-000000	ENV	0	0	in
903	RLC-CU005	SRN-CU005-040	Inventory	SRC-CU005-FI000040	Sediment Residual Core Location	733918.02	1615996.8	New York State Plane East (ft) NAD 83	7/23/09 15:13	Grab	SRC-CU005-FI000040-000000	ENV	0	0	in
904	RLC-CU005	SRN-CU005-040	Inventory	SRC-CU005-FI000040	Sediment Residual Core Location	733918.02	1615996.8	New York State Plane East (ft) NAD 83	7/23/09 15:13	Grab	SRC-CU005-FI000040-000000	ENV	0	0	in
905	RLC-CU005	SRN-CU005-040	Inventory	SRC-CU005-FI000040	Sediment Residual Core Location	733918.02	1615996.8	New York State Plane East (ft) NAD 83	7/23/09 15:13	Grab	SRC-CU005-FI000040-000000	ENV	0	0	in
906	RLC-CU005	SRN-CU005-040	Inventory	SRC-CU005-FI000040	Sediment Residual Core Location	733918.02	1615996.8	New York State Plane East (ft) NAD 83	7/23/09 15:13	Grab	SRC-CU005-FI000040-000000	ENV	0	0	in
907	RLC-CU005	SRN-CU005-040	Inventory	SRC-CU005-FI000040	Sediment Residual Core Location	733918.02	1615996.8	New York State Plane East (ft) NAD 83	7/23/09 15:13	Grab	SRC-CU005-FI000040-000000	ENV	0	0	in
908	RLC-CU005	SRN-CU005-040	Inventory	SRC-CU005-FI000040	Sediment Residual Core Location	733918.02	1615996.8	New York State Plane East (ft) NAD 83	7/23/09 15:13	Grab	SRC-CU005-FI000040-000000	ENV	0	0	in
909	RLC-CU005	SRN-CU005-040	Inventory	SRC-CU005-FI000040	Sediment Residual Core Location	733918.02	1615996.8	New York State Plane East (ft) NAD 83	7/23/09 15:13	Grab	SRC-CU005-FI000040-000000	ENV	0	0	in
910	RLC-CU005	SRN-CU005-040	Inventory	SRC-CU005-FI000040	Sediment Residual Core Location	733918.02	1615996.8	New York State Plane East (ft) NAD 83	7/23/09 15:13	Grab	SRC-CU005-FI000040-000000	ENV	0	0	in

CU-05 Residuals Core Data
(All Dredging Passes)

Row ID	sample_name	dup_parent_sample_name	analyte_name	cas_rn	Lab_Reported_Result	Verified_Result	result_unit	Lab_Reported_MDL	Verified_MDL	Lab_Reported_RL	Verified_RL	limit_unit	Lab_Reported_Qualifier	Verified_Qualifier	Detected	Reportable
846	SRC-CU005-FI000028-000006	NULL	AROCLOR 1254	11097-69-1	NULL	NULL	mg/kg	0.025	0.025	0.06	0.06	mg/kg	U	UJ	0	1
847	SRC-CU005-FI000028-000006	NULL	AROCLOR 1260	11096-82-5	NULL	NULL	mg/kg	0.025	0.025	0.06	0.06	mg/kg	U	UJ	0	1
848	SRC-CU005-FI000028-000006	NULL	Moisture Content	WC002	16	16	%	0.021	0.021	0.021	0.021	%	NULL	NULL	1	1
849	SRC-CU005-FI000028-000006	NULL	Total PCBs	1336-36-3	1.6	1.6	mg/kg	0.025	0.025	0.06	0.06	mg/kg	NULL	J	1	1
850	SRC-CU005-FI000028-000006	NULL	Tri+ PCBs	TRI_PLUS_PCB	0.912975	0.912975	mg/kg	0.025	0.025	0.025	0.025	mg/kg	NULL	NULL	1	1
851	SRC-CU005-FI000029-000006	NULL	AROCLOR 1016	12674-11-2	NULL	NULL	mg/kg	0.047	0.047	0.11	0.11	mg/kg	U	U	0	1
852	SRC-CU005-FI000029-000006	NULL	AROCLOR 1221	11104-28-2	3	3	mg/kg	0.047	0.047	0.11	0.11	mg/kg	NULL	NULL	1	1
853	SRC-CU005-FI000029-000006	NULL	AROCLOR 1232	11141-16-5	NULL	NULL	mg/kg	0.047	0.047	0.11	0.11	mg/kg	U	U	0	1
854	SRC-CU005-FI000029-000006	NULL	AROCLOR 1242	53469-21-9	2.7	2.7	mg/kg	0.047	0.047	0.11	0.11	mg/kg	NULL	NULL	1	1
855	SRC-CU005-FI000029-000006	NULL	AROCLOR 1248	12672-29-6	NULL	NULL	mg/kg	0.047	0.047	0.11	0.11	mg/kg	U	U	0	1
856	SRC-CU005-FI000029-000006	NULL	AROCLOR 1254	11097-69-1	NULL	NULL	mg/kg	0.047	0.047	0.11	0.11	mg/kg	U	U	0	1
857	SRC-CU005-FI000029-000006	NULL	AROCLOR 1260	11096-82-5	NULL	NULL	mg/kg	0.047	0.047	0.11	0.11	mg/kg	U	U	0	1
858	SRC-CU005-FI000029-000006	NULL	Moisture Content	WC002	13	13	%	0.019	0.019	0.019	0.019	%	NULL	NULL	1	1
859	SRC-CU005-FI000029-000006	NULL	Total PCBs	1336-36-3	5.7	5.7	mg/kg	0.047	0.047	0.11	0.11	mg/kg	NULL	J	1	1
860	SRC-CU005-FI000029-000006	NULL	Tri+ PCBs	TRI_PLUS_PCB	2.898385	2.898385	mg/kg	0.047	0.047	0.047	0.047	mg/kg	NULL	NULL	1	1
861	SRC-CU005-FI000029-006012	NULL	AROCLOR 1016	12674-11-2	NULL	NULL	mg/kg	0.042	0.042	0.1	0.1	mg/kg	U	U	0	1
862	SRC-CU005-FI000029-006012	NULL	AROCLOR 1221	11104-28-2	1	1	mg/kg	0.042	0.042	0.1	0.1	mg/kg	NULL	NULL	1	1
863	SRC-CU005-FI000029-006012	NULL	AROCLOR 1232	11141-16-5	NULL	NULL	mg/kg	0.042	0.042	0.1	0.1	mg/kg	U	U	0	1
864	SRC-CU005-FI000029-006012	NULL	AROCLOR 1242	53469-21-9	1.4	1.4	mg/kg	0.042	0.042	0.1	0.1	mg/kg	NULL	NULL	1	1
865	SRC-CU005-FI000029-006012	NULL	AROCLOR 1248	12672-29-6	NULL	NULL	mg/kg	0.042	0.042	0.1	0.1	mg/kg	U	U	0	1
866	SRC-CU005-FI000029-006012	NULL	AROCLOR 1254	11097-69-1	NULL	NULL	mg/kg	0.042	0.042	0.1	0.1	mg/kg	U	U	0	1
867	SRC-CU005-FI000029-006012	NULL	AROCLOR 1260	11096-82-5	NULL	NULL	mg/kg	0.042	0.042	0.1	0.1	mg/kg	U	U	0	1
868	SRC-CU005-FI000029-006012	NULL	Moisture Content	WC002	17	17	%	0.019	0.019	0.019	0.019	%	NULL	NULL	1	1
869	SRC-CU005-FI000029-006012	NULL	Total PCBs	1336-36-3	2.4	2.4	mg/kg	0.042	0.042	0.1	0.1	mg/kg	NULL	NULL	1	1
870	SRC-CU005-FI000029-006012	NULL	Tri+ PCBs	TRI_PLUS_PCB	1.43311	1.43311	mg/kg	0.042	0.042	0.042	0.042	mg/kg	NULL	NULL	1	1
871	SRC-CU005-FI000031-000000	NULL	AROCLOR 1016	12674-11-2	NULL	NULL	mg/kg	0.052	0.052	0.12	0.12	mg/kg	U	U	0	1
872	SRC-CU005-FI000031-000000	NULL	AROCLOR 1221	11104-28-2	2.3	2.3	mg/kg	0.052	0.052	0.12	0.12	mg/kg	NULL	NULL	1	1
873	SRC-CU005-FI000031-000000	NULL	AROCLOR 1232	11141-16-5	NULL	NULL	mg/kg	0.052	0.052	0.12	0.12	mg/kg	U	U	0	1
874	SRC-CU005-FI000031-000000	NULL	AROCLOR 1242	53469-21-9	3.2	3.2	mg/kg	0.052	0.052	0.12	0.12	mg/kg	NULL	NULL	1	1
875	SRC-CU005-FI000031-000000	NULL	AROCLOR 1248	12672-29-6	NULL	NULL	mg/kg	0.052	0.052	0.12	0.12	mg/kg	U	U	0	1
876	SRC-CU005-FI000031-000000	NULL	AROCLOR 1254	11097-69-1	NULL	NULL	mg/kg	0.052	0.052	0.12	0.12	mg/kg	U	U	0	1
877	SRC-CU005-FI000031-000000	NULL	AROCLOR 1260	11096-82-5	NULL	NULL	mg/kg	0.052	0.052	0.12	0.12	mg/kg	U	U	0	1
878	SRC-CU005-FI000031-000000	NULL	Moisture Content	WC002	20	20	%	0.02	0.02	0.02	0.02	%	NULL	NULL	1	1
879	SRC-CU005-FI000031-000000	NULL	Total PCBs	1336-36-3	5.5	5.5	mg/kg	0.052	0.052	0.12	0.12	mg/kg	NULL	J	1	1
880	SRC-CU005-FI000031-000000	NULL	Tri+ PCBs	TRI_PLUS_PCB	3.25766	3.25766	mg/kg	0.052	0.052	0.052	0.052	mg/kg	NULL	NULL	1	1
881	SRC-CU005-FI000032-000000	NULL	AROCLOR 1016	12674-11-2	NULL	NULL	mg/kg	0.17	0.17	0.4	0.4	mg/kg	U	U	0	1
882	SRC-CU005-FI000032-000000	NULL	AROCLOR 1221	11104-28-2	3.9	3.9	mg/kg	0.17	0.17	0.4	0.4	mg/kg	NULL	NULL	1	1
883	SRC-CU005-FI000032-000000	NULL	AROCLOR 1232	11141-16-5	NULL	NULL	mg/kg	0.17	0.17	0.4	0.4	mg/kg	U	U	0	1
884	SRC-CU005-FI000032-000000	NULL	AROCLOR 1242	53469-21-9	5.9	5.9	mg/kg	0.17	0.17	0.4	0.4	mg/kg	NULL	NULL	1	1
885	SRC-CU005-FI000032-000000	NULL	AROCLOR 1248	12672-29-6	NULL	NULL	mg/kg	0.17	0.17	0.4	0.4	mg/kg	U	U	0	1
886	SRC-CU005-FI000032-000000	NULL	AROCLOR 1254	11097-69-1	NULL	NULL	mg/kg	0.17	0.17	0.4	0.4	mg/kg	U	U	0	1
887	SRC-CU005-FI000032-000000	NULL	AROCLOR 1260	11096-82-5	NULL	NULL	mg/kg	0.17	0.17	0.4	0.4	mg/kg	U	U	0	1
888	SRC-CU005-FI000032-000000	NULL	Moisture Content	WC002	22	22	%	0.021	0.021	0.021	0.021	%	NULL	NULL	1	1
889	SRC-CU005-FI000032-000000	NULL	Total PCBs	1336-36-3	9.8	9.8	mg/kg	0.17	0.17	0.4	0.4	mg/kg	NULL	J	1	1
890	SRC-CU005-FI000032-000000	NULL	Tri+ PCBs	TRI_PLUS_PCB	5.99235	5.99235	mg/kg	0.17	0.17	0.17	0.17	mg/kg	NULL	NULL	1	1
891	SRC-CU005-FI000034-000000	NULL	AROCLOR 1016	12674-11-2	NULL	NULL	mg/kg	0.05	0.05	0.12	0.12	mg/kg	U	U	0	1
892	SRC-CU005-FI000034-000000	NULL	AROCLOR 1221	11104-28-2	2.4	2.4	mg/kg	0.05	0.05	0.12	0.12	mg/kg	NULL	NULL	1	1
893	SRC-CU005-FI000034-000000	NULL	AROCLOR 1232	11141-16-5	NULL	NULL	mg/kg	0.05	0.05	0.12	0.12	mg/kg	U	U	0	1
894	SRC-CU005-FI000034-000000	NULL	AROCLOR 1242	53469-21-9	3.6	3.6	mg/kg	0.05	0.05	0.12	0.12	mg/kg	NULL	NULL	1	1
895	SRC-CU005-FI000034-000000	NULL	AROCLOR 1248	12672-29-6	NULL	NULL	mg/kg	0.05	0.05	0.12	0.12	mg/kg	U	U	0	1
896	SRC-CU005-FI000034-000000	NULL	AROCLOR 1254	11097-69-1	0.32	0.32	mg/kg	0.05	0.05	0.12	0.12	mg/kg	NULL	NULL	1	1
897	SRC-CU005-FI000034-000000	NULL	AROCLOR 1260	11096-82-5	NULL	NULL	mg/kg	0.05	0.05	0.12	0.12	mg/kg	U	U	0	1
898	SRC-CU005-FI000034-000000	NULL	Moisture Content	WC002	17	17	%	0.019	0.019	0.019	0.019	%	NULL	NULL	1	1
899	SRC-CU005-FI000034-000000	NULL	Total PCBs	1336-36-3	6.32	6.32	mg/kg	0.05	0.05	0.12	0.12	mg/kg	NULL	J	1	1
900	SRC-CU005-FI000034-000000	NULL	Tri+ PCBs	TRI_PLUS_PCB	3.9032	3.9032	mg/kg	0.05	0.05	0.05	0.05	mg/kg	NULL	NULL	1	1
901	SRC-CU005-FI000040-000000	NULL	AROCLOR 1016	12674-11-2	NULL	NULL	mg/kg	0.17	0.17	0.4	0.4	mg/kg	U	U	0	1
902	SRC-CU005-FI000040-000000	NULL	AROCLOR 1221	11104-28-2	4.7	4.7	mg/kg	0.17	0.17	0.4	0.4	mg/kg	NULL	NULL	1	1
903	SRC-CU005-FI000040-000000	NULL	AROCLOR 1232	11141-16-5	NULL	NULL	mg/kg	0.17	0.17	0.4	0.4	mg/kg	U	U	0	1
904	SRC-CU005-FI000040-000000	NULL	AROCLOR 1242	53469-21-9	5.9	5.9	mg/kg	0.17	0.17	0.4	0.4	mg/kg	NULL	NULL	1	1
905	SRC-CU005-FI000040-000000	NULL	AROCLOR 1248	12672-29-6	NULL	NULL	mg/kg	0.17	0.17	0.4	0.4	mg/kg	U	U	0	1
906	SRC-CU005-FI000040-000000	NULL	AROCLOR 1254	11097-69-1	NULL	NULL	mg/kg	0.17	0.17	0.4	0.4	mg/kg	U	U	0	1
907	SRC-CU005-FI000040-000000	NULL	AROCLOR 1260	11096-82-5	NULL	NULL	mg/kg	0.17	0.17	0.4	0.4	mg/kg	U	U	0	1
908	SRC-CU005-FI000040-000000	NULL	Moisture Content	WC002	21	21	%	0.019	0.019	0.019	0.019	%	NULL	NULL	1	1
909	SRC-CU005-FI000040-000000	NULL	Total PCBs	1336-36-3	10.6	10.6	mg/kg	0.17	0.17	0.4	0.4	mg/kg	NULL	J	1	1
910	SRC-CU005-FI000040-000000	NULL	Tri+ PCBs	TRI_PLUS_PCB	6.10435	6.10435	mg/kg	0.17	0.17	0.17	0.17	mg/kg	NULL	NULL	1	1

Photolog

80 Glen Street, Suite 2
Glens Falls, New York 12801
Phone 518.792.3709
Fax 518.792.3719

Representative Photos for CU 05.

Photos taken during processing by ARCADIS.
Catalogued by Anchor QEA.

80 Glen Street, Suite 2
Glens Falls, New York 12801
Phone 518.792.3709
Fax 518.792.3719

Representative Core from First Inventory Pass:
SRCFI000016(18-28 inches)

Representative Core from First Inventory Pass:
SRCFI000007(18-28 inches)

80 Glen Street, Suite 2
Glens Falls, New York 12801
Phone 518.792.3709
Fax 518.792.3719

Representative Core from First Inventory Pass:
SRCFI000028(0-18 inches)

Representative Core from First Inventory Pass:
SRCFI000005(0-16 inches)

ANCHOR QEA
80 Glen Street, Suite 2
Glens Falls, New York 12801
Phone 518.792.3709
Fax 518.792.3719

Representative Core from Second Inventory Pass: SRCSI000009(0-14 inches)



Representative Core from Second Inventory Pass: SRCSI000018(0-13 inches)

80 Glen Street, Suite 2
Glens Falls, New York 12801
Phone 518.792.3709
Fax 518.792.3719



Representative Core from First Residual Pass:
SRCFR000016(0-24 inches)

Representative Core from First Residual Pass:
SRCFR000021(0-19 inches)

Correspondence

(Letters and E-mails)

Galbraith, Michael

From: King.David@epamail.epa.gov
Sent: Saturday, August 15, 2009 10:20 AM
To: Kruppenbacher, Timothy A (GE, Corporate); Inglis, Andrew A (GE, Corporate); Gibson, Bob (GE, Corporate)
Cc: EGarvey@PIRNIE.COM; garbarini.doug@epa.gov; Conetta.Benny@epamail.epa.gov; Greenberg.Marc@epamail.epa.gov; Fischer.Douglas@epamail.epa.gov; MJohnson@PIRNIE.com; Klawinski, Gary; Rosoff.David@epamail.epa.gov; Skopeck.Kristen@epamail.epa.gov; USACE_HRFO@roadrunner.com; dbertok@pirnie.com; Conetta.Benny@epamail.epa.gov; EGarvey@PIRNIE.COM; kxfarrar@gw.dec.state.ny.us; David Tromp; MTraynor@PIRNIE.COM
Subject: CU-5 Bedrock / Bucket Refusal Review

Tim / Andrew / Bob,
We have witnessed the dredging activities in CU-5 and selected areas in the bedrock / bucket refusal areas proposed to be excluded from further dredging passes and have the following observations and suggestions.

In areas of CU-5 that GE has defined as "Bucket Refusal" or bedrock areas that cannot be further dredged (above or below the DOC) EPA offers the following approach:

Residual inventory dredging in "dredgable" areas of CU-5 that abut the "Bucket Refusal" areas shall extend across the dredgable/refusal boundary line into the "Bucket Refusal " areas until sediment on the rock/dredge boundary is removed to the extent practicable. If significant quantities of sediment are encountered along these boundaries then that sediment should be removed into the "Bucket Refusal" zone until bedrock or refusal is clearly encountered and sediment is no longer significantly prevalent in the buckets. EPA oversight personnel must be notified when dredging is occurring along these boundary areas so that the work can be observed.

The boundary between CU-5 and CU-6 also meets this criteria. Dredging should take place from CU-6 across the boundary into CU-5 in a northerly direction as far as necessary to remove sediment and confirm the presence of rock or bucket refusal at the surface of the riverbed. EPA oversight personnel must be notified when dredging is occurring along this CU boundary so that the work can be observed.

Other than the conditions described above, the "Bucket Refusal" areas in CU-5 do not need to be re-dredged as long as these areas are covered with cap or backfill material to address long-term bioavailability of PCBs that may remain. EPA is prepared to begin discussions with GE regarding the design of the required backfill or cap. It is recommended that GE prepare a proposal for the covering of these areas to initiate these discussions.

If you have any questions regarding these directions, please let me know.

Dave King

Galbraith, Michael

From: Inglis, Andrew A (GE, Corporate) [andrew.inglis@ge.com]
Sent: Friday, September 25, 2009 12:19 PM
To: Conetta.Benny@epamail.epa.gov
Cc: Ayers, Adam (GE, Corporate); Klawinski, Gary; Greenberg.Marc@epamail.epa.gov; King.David@epamail.epa.gov; Traynor, Mike
Subject: RE: Placement of 15% Backfill

Benny,
Just to clarify we will apply this direction to areas already delineated in the K4 plans for placement of 15% backfill.

Also we are working on recalculating the 15% volume estimates and will forward when complete.

Thanks,

Andrew

-----Original Message-----
From: Conetta.Benny@epamail.epa.gov [mailto:Conetta.Benny@epamail.epa.gov]
Sent: Friday, September 25, 2009 11:50 AM
To: Inglis, Andrew A (GE, Corporate)
Cc: Ayers, Adam (GE, Corporate); Klawinski, Gary; Greenberg.Marc@epamail.epa.gov; King.David@epamail.epa.gov; Traynor, Mike
Subject: Placement of 15% Backfill

Hi Andrew,

As per our discussion yesterday, EPA is we providing the following clarification for the placement of the 15% backfill in CU's 5 and 6.
As EPA understands, this clarification maybe different than the actual design drawings for CU's 5 and 6. EPA is not sure if this impacts the design drawings for the other CU's. In any event, the procedure below should be followed for all CU's in Phase 1 where 15% will be placed.

The procedure outlined below is consistent with the language in the June
2007 memo (Attachment C) concerning the placement of the 15%. The
placement of the 15% is on top of the nominal 1 foot of backfill (and possibly caps in certain areas). Dredge areas that currently contain aquatic vegetation beds will be returned to pre-dredging elevation (equivalent to a water depth of 5 to 8 feet at the design flow of 5,000
cfs) or an elevation of 114 feet (equivalent to a water depth of approximately 5 feet at the design flow of 5,000 cfs) based on the following:

o Areas with pre-dredging water depths greater than 5 feet (114'
elevation) and less than or equal to 8 feet (111" elevation) will be returned to pre-dredging bathymetry (for clarity, this equates to areas with a pre-dredging elevation of 114' to 111'; these areas will be returned to the pre-dredging bathymetry [i.e., an elevation between 114'
and 111']); or

o Areas with pre-dredging water depths less than or equal to 5 feet will be returned to 5 feet (for clarity, this equates to areas with a pre-dredging bathymetry elevation of 114' or greater [i.e. 115', 116', etc.]; these areas will be returned to an elevation of 114'); and

o The 15% backfill should not be used to bring any areas above an elevation of 114'.

Please let me know if further clarification is necessary.

Also, EPA would appreciate a revised estimate of the 15 % volumes based on these adjustments as soon as possible. Based on EPA's rough estimates the volume between 111' and 114 is approximately 6200 cu yds.
The actual volume would be expected to be less as not all areas are being brought up to an elevation of 114'.

Thanks.

CU-06

Form 1

CU Certification of Completion

CU DREDGING COMPLETION APPROVAL - FORM 1

Reporting Date	10/2/2009	**Dredging Start Date**	06/11/09	**End Date**	09/23/09
CU Number	6				
Approximate CU Centroid	**Northing**	1615839	**Easting** 734231		NY State NAD 83
CU Size	4.940	Acres			
No of Dredge Attempts	3	→	2	**Inventory** 1	**Redredge**

Data collected/calculated after dredging pass for:

(Note if additional inventory re-dredging attempts are necessary, an additional form will be attached)

	Initial Dredge	Inventory Re-dredge	1st Residual Re-dredge	2nd Residual Re-dredge
Number of Nodes Sampled	40	29	4	NA
Average Tri+ PCBs Concentration	9	6	5	NA
Median Tri+ PCBs Concentration	6	2	2	NA
Nodes ≥ 15 mg/kg Tri+ PCBs	4	3	2	NA
Nodes ≥ 27 mg/kg Tri+ PCBs	1	2	2	NA

All data are for this CU only

In Navigation Channel? __Yes _x_No

CU Checklist	**Indicate one of the following**		**Reviewer Initial Acceptance**			
Item	**Attached**	**Not Applicable**	**GE**		**EPA**	
Drawing of Target and Post-Dredge Mudline Elevations	x					
Drawing of Confirmatory Sampling Locations,	x					
Resulting Tri + PCB data, and Identification of Non-Compliant Nodes	x					
Sediment Imaging (If performed)	x					
20 Acre Area Option Calculation Sheet (if performed)		x				
Drawing of Areas to be Backfilled	x					
Drawing of Areas to be Capped	x					

Indicate all that apply:

_X__Residual target met, approved for backfill

___Residual target met, no backfill required due to_____

_X__Residual target not met, approved for capping

___Residual target not met, approved for special cap in navigation channel

___Inventory remaining, approved for capping

Comments:

Refer to attached Narrative Summary of Depth of Cut for Each Dredging Attempt, Sediment Types Encountered, Backfill Summary Statistics and Summary of non-compliant nodes for further information.

Upon signing this document, GE certifies that the sediment removal for the aforementioned CU is complete and that no additional dredging is necessary. This document also serves to certify that removal activities are complete and that the CU can be backfilled or capped as indicated. EPA accepts this certification and the CU can be backfilled or capped as indicated.

Signature of GE Representative	**Signature of EPA Representative**
Signature	Signature
Name	Name
Date	Date

CU DREDGING COMPLETION APPROVAL - FORM 1

Information to be included on drawings or on calculation sheets:

Drawing of Post-dredging Mudline Elevations

Initial target elevations
Target elevations and horizontal extent of missed inventory and of first and second residual dredging passes (if attempted)
Mudline elevations following each dredging pass
Navigation channel boundaries
Description of sediment type(s) encountered
Discussion of any contingency actions taken

Drawing of Confirmatory Sampling Locations, Resulting Tri+ PCB Data, and Identification of Non-Compliant Nodes
Narrative summary explaining the depth of cut for each dredging attempt
Shows the number of samples locations per CU is in compliance with the PSCP

Sample locations (coordinates), depths, Aroclor and Tri+ PCB concentrations collected after each dredging attempt including analytical data, field observations, [in database format or equivalent] of the data will be provided); results of data verification/validation
Integration of EPA split samples (if available within time to be used in decision-making.

Non-compliant nodes locations and concentrations at each node and the non-compliant area to be re-dredged or capped
Table of summary statistics
Horizontal extent of areas to be redredged, backfilled or capped with associated summary statistics
Locations of sediment image collection points, if performed

Sediment Imaging (If performed)
Photographs of sediment images collected from each location and associated interpretation

20 Acre Area Option Calculation Sheet (if performed)
Table of sample nodes used in calculations and associated Tri+ PCB data
Reference to appropriate CU Certification of Completion Forms contributing CUs
Table of summary statistics

Drawing of Areas to be Backfilled (with specifications and appropriate section details)
Horizontal extent of areas to be backfilled
Predicted change in original bottom elevation, after backfilling
Reference to appropriate backfill material specifications and applicable design information
Backfill material specifications and/or cross-section details, if variance from reference documents necessary
Navigation channel boundaries

Drawing of Non-Compliant Areas to be Capped (with specifications and appropriate section details)
Horizontal extent of areas to be capped, for each cap type (inventory or Residual)
Predicted change in original bottom elevation, after capping
Reference to appropriate cap material and specifications and applicable design information
Reference to appropriate cap cross-section
Cap material specifications and/or cross-section details, if variance from reference documents necessary
Navigation channel boundaries

Narrative

CU 6 – Narrative Summary of Depth of Cut for Each Dredging Attempt

Sediment Types Encountered, Backfill Summary Statistics and
Summary of non-compliant nodes

1.0 Summary of Depth of Cut for Each Dredging Attempt

First Inventory Pass (AID1)

For the first inventory pass in CU 6, dredge cuts throughout most of the CU ranged from 6 to 12-inches. CU6-1 was dredged 6 to 12-inches, with a small portion of the eastern CU border dredged 3 to 6 inches. CU6-2 was dredged 6 to 12-inches, with the western shore dredged 12 to 18 inches. In CU6-3, the majority of the subunit was dredged 6 to 12 inches. The area adjacent to and north of the eastern road bridge abutment was dredged 30 to 48 inches. The small area from this deep cut, west to the first bridge pier, was dredged 18 to 24 inches. Most of CU6-4 was dredged 6 to 12-inches. An area approximately 2,000 sq ft in the center of CU6-4 was dredged 12 to 18 inches. The eastern portion of CU6-4, in the vicinity of the eastern bridge abutment and the first bridge pier was dredged 18 to 36 inches. The majority of CU6-5 was dredged 6 to 12 inches. On the western CU6-5 border in the vicinity of the western bridge abutment and fourth bridge pier dredge cuts were 18 to 24 inches.

Second Inventory Pass (AID2)

Dredging in CU 6 for AID2 was completed per the attached Re-dredge Areas by Thickness of Cut Map, dated 8/20/09.

First Residual Pass (ARD1)

Dredging in CU 6 for ARD1 was completed per the attached Re-dredge Areas by Thickness of Cut Map, dated 9/13/09.

2.0 Sediment Types Encountered

The types sediment types encountered during dredging in CU 6 are shown in the table below.

Dredge Pass	Wood Debris	Other Debris	Clay	Silt	Sand	Gravel	Cobble	Boulder	Other
AID1	**X**	**X**	**X**	**X**			**X**	**X**	**Shale Rock**
AID2	**X**		**X**	**X**	**X**	**X**	**X**	**X**	
ARD1			**X**	**X**	**X**	**X**	**X**		

3.0 Backfill and Cap Summary Statistics

CU 6		
Next Action	**Area (acres)**	**Comments**
Backfill	3.67	Refer to Backfill and Capping Plan for further details on backfill types.
Cap	1.27	Refer to Backfill and Capping Plan for further details on cap types.
Total	4.94	

4.0 Summary of Non-compliant Nodes

Node ID	Core ID	X coordinate	Y coordinate	Tri+ PCBs (mg/kg)	Total PCBs (mg/kg)	Action	Area (acres)
SRN-CU006-022	SRC-CU006-SI000022	734382.56	1615854.88	39.79	112.0	Capping	0.35
SRN-CU006-023	SRC-CU006-SI000023	734459.56	1615849.0	11.66	22.0	Capping	0.05
SRN-CU006-016	SRC-CU006-SI000016	734523.31	1615857.88	39.35	107.0	Capping	0.12
SRN-CU006-024	SRC-CU006-SI000024	734475.44	1615802.75	5.51	13.0	Capping	0.15
SRN-CU006-002	SRC-CU006-FR000002	734022.13	1616062.88	12.83	25.0	Capping	0.25
SRN-CU006-030	SRC-CU006-FR000030	734582.0	1615790.25	3.81	9.3	Capping	0.12
SRN-CU006-035	SRC-CU006-FR000035	734582.0	1615688.25	5.05	10.7	Capping	0.23

5.0 EPA Field Agreements Specific to CU 6

The EPA field agreements specific to CU 6 are:

1. During the first inventory pass, bucket refusal areas were encountered in significant portions of the CU, which have been delineated on the maps provided at the daily data meetings. On July 8, 2009 GE provided a letter to EPA detailing an approach for handling bucket refusal areas that had been encountered in CUs 2, 5 and 6. After completion of the first inventory pass, on July 18, 2009, EPA requested GE conduct a probing investigation, which was conducted on July 20, 2009 and a map summarizing the probing data was

provided to EPA on July 27, 2009. This map was updated on August 13, 2009 depicting contractor delineated clay areas.

2. Based on results of the probing investigation, on August 14, 2009 EPA provided GE with four test locations to be dredged within the delineated bucket refusal areas. On August 17, 2009 representatives of GE and EPA witnessed the dredging contractor dredge the four test locations in CU 6.

3. Based on the results of the test dredging, on August 19, 2009 EPA requested the following dredging approach for CU 6 via e-mail:

    a. Residual inventory dredging in "dredgable" areas of CU 6 that abut the bucket refusal areas shall extend across the dredgable/refusal boundary line into the bucket refusal areas until sediment on the rock/dredge boundary is removed to the extent practicable. GE has recommended that a 20 foot extension into the refusal areas be specified. EPA agrees with this distance. If significant quantities of sediment are encountered along these boundaries then that sediment should be removed into the "Bucket Refusal" zone until bedrock or refusal is clearly encountered and sediment is no longer significantly prevalent in the buckets. EPA oversight personnel must be notified when dredging is occurring along these boundary areas so that the work can be periodically observed.

    b. Other than the conditions described above, the bucket refusal areas in CU 6 do not need to be re-dredged as long as these areas are covered with cap or backfill material to address long-term bioavailability of PCBs that may remain.

4. Based on EPA's instructions GE established a 20 ft inset into bucket refusal areas. Dredging was completed, as shown in the Re-dredge Areas by Thickness of Cut Map, dated August 20, 2009.

5. GE provided a drawing of near shore dredging, including cross sections of the deep shoreline cut on the eastern shore of CU6 dated June 9, 2009, which was approved by EPA on July 8, 2009.

6. On September 14, 2009, during the 4pm meeting, EPA agreed that GE could cap nodes SRC-016, SRC-023 and SRC-022. This decision was in recognition of the difficulty of dredging these nodes to sufficient depth to achieve compliant residual measurements due to the presence of boulders, shoreline and bridge abutments.

7. On September 28, 2009, during the 4pm meeting, EPA agreed that in addition to the nodes already agreed upon, GE could cap nodes SRC-030, SRC-035, SRC-016, SRC-022, SRC-002, SRC-023, and SRC-024. It was also agreed upon that backfill could be placed on all other nodes and that an average of 6 inches of backfill should be placed on the bucket refusal areas previously identified after the first inventory dredge pass.

8. GE presented a Backfill/Cap plan to EPA on September 29 and September 30, 2009. On September 30, 2009, EPA advised GE that the grades proposed needed to be revised to be consistent with the directions described in the September 25, 2009 email from EPA to GE regarding placement of 15% backfill. In addition EPA requested that two 15% backfill locations in the south east corner of the CU where the original bathymetry was lower than elevation 111', that backfill be placed to elevation 111'. It was agreed that there is to be no placement of 15% backfill within the bucket refusal areas shown on the backfill / cap plan however, per agreement with EPA six (6) inches of Type 2 backfill is to be placed within bucket refusal areas. The attached Backfill and Cap Plan, dated October 1, 2009, reflects these requests.

9. Based on further discussions with EPA regarding the need to place backfill or cap materials over bucket refusal areas, the following summarizes verbal agreements with EPA:

    a. Type 2 backfill material will be placed to a depth of six (6) inches over bucket refusal areas shown on the backfill / cap plan. Placement will be to an average of 6 inches within the individual areas. It is acknowledged that river flow will distribute the material across the rock and into adjacent areas almost immediately and over time. Thickness of the backfill will not be verified beyond that required for confirmation of initial placement. In an attempt to get accurate survey before the river mobilizes the backfill, the placement verification survey will be done as the dredging contractor completes placement of this material within discrete areas of the CU.

    b. GE will place material in areas of CU 6 that were dredged substantially deeper than originally planned, up to the calculated neat volume of the six (6) inch material over bucket refusal areas in CU6. This material will be used to raise deeper areas to the 111' elevation to the extent of available material.

Tables

Certification Unit Acceptance Core Data Summary Table

Certification Unit: 06

Dredge Pass: First Inventory Pass

Table Date 08/04/2009

Core ID	Type	Core Segment PCB concentration (mg/kg)																Lab Recovery Length(in.)	Penetration Depth (in.)	Probing Depth (in.)	Disturbed Residual Depth(in.)	Sediment Type
		0 to 6"		6 to 12"		12 to 18"		18 to 24"		24 to 30"		30 to 36"		36 to 42"		42 to 48"						
		PCB3+	TPCB	PCB3+	TPCB	PCB3+	TPCB	PCB3+	TPCB	PCB3+	TPCB	PCB3+	TPCB	PCB3+	TPCB	PCB3+	TPCB					
SRC-CU006-FI000001	G	8	12																	4		SAND AND GRAVEL OVER ROCK;BEDROCK ENCOUNTERED
SRC-CU006-FI000002	G	21	88																	5		SAND AND GRAVEL OVER ROCK;BEDROCK ENCOUNTERED
SRC-CU006-FI000003	G	6	10																	3		SAND AND GRAVEL OVER STIFF CLAY
SRC-CU006-FI000004	C	2	4															10	12	8	0.25	SAND AND GRAVEL OVER STIFF CLAY
SRC-CU006-FI000005	G	5	10																	19		SANDS AND GRAVEL OVER ROCK;BEDROCK ENCOUNTERED
SRC-CU006-FI000006	C	6	10	0.7	1													10	12	8		SAND AND GRAVEL OVER CLAY OVER ROCK
SRC-CU006-FI000007	C	0.10	0.1															7	10	12	0.25	SAND AND GRAVEL OVER ROCK
SRC-CU006-FI000008	A																			0		ROCK;BEDROCK ENCOUNTERED
SRC-CU006-FI000009	C	0.4	0.7															14	18	7	0.50	SAND AND GRAVEL OVER STIFF CLAY
SRC-CU006-FI000010	C	1.0	2															13	17	20		SAND AND GRAVEL OVER STIFF BOTTOM
SRC-CU006-FI000011	C	14	30	3	5													12	18	12		SAND AND GRAVEL OVER ROCK;BEDROCK ENCOUNTERED
SRC-CU006-FI000012	A																			5		SAND AND GRAVEL OVER ROCK;BEDROCK ENCOUNTERED
SRC-CU006-FI000013	A																			0		ROCK;BEDROCK ENCOUNTERED
SRC-CU006-FI000014	A																			4		SAND AND GRAVEL OVER ROCK;BEDROCK ENCOUNTERED
SRC-CU006-FI000015	C	6	17															5	6	12	0.50	SAND AND GRAVEL OVER ROCK;BEDROCK ENCOUNTERED
SRC-CU006-FI000016	C	86	219	426	1390													12	20	36	0.25	SAND AND GRAVEL OVER ROCK;BEDROCK ENCOUNTERED
SRC-CU006-FI000017	G	3	5																	12		SAND AND GRAVEL OVER ROCK;BEDROCK ENCOUNTERED
SRC-CU006-FI000018	G	5	9																	8		SAND AND GRAVEL OVER ROCK;BEDROCK ENCOUNTERED
SRC-CU006-FI000019	C	6	10	2	4													12	12	12	1.0	SAND AND GRAVEL OVER HARD BOTTOM
SRC-CU006-FI000020	G	18	32																	1		SAND AND GRAVEL OVER ROCK;BEDROCK ENCOUNTERED
SRC-CU006-FI000021	G	7	13																	5		SAND AND GRAVEL OVER STIFF BOTTOM
SRC-CU006-FI000022	A																			19		SAND AND GRAVEL;WOOD; STIFF BOTTOM
SRC-CU006-FI000023	A																			0		COBBLES OVER ROCK;BEDROCK ENCOUNTERED
SRC-CU006-FI000024	G	11	29																	14		SANDS AND GRAVEL OVER ROCK; WOOD DEBRIS
SRC-CU006-FI000025	A																			5		SAND AND GRAVEL OVER HARD BOTTOM;BEDROCK ENCOUNTERED
SRC-CU006-FI000026	C	3	6	1	2													12	13	8		SAND AND GRAVEL OVER HARD BOTTOM
SRC-CU006-FI000027	C	2	4															20	24	19	0.25	SAND AND GRAVEL OVER STIFF BOTTOM
SRC-CU006-FI000028	C	8	14	13	21													9	12	24	0.25	SAND AND GRAVEL OVER STIFF BOTTOM
SRC-CU006-FI000029	C	7	18	0.3	0.9	0.007	0.01	1	4									22	24	12		SAND AND GRAVEL OVER HARD BOTTOM
SRC-CU006-FI000030	C	5	11	0.08	0.2	0.04	0.2	0.002	0.002									44	48	27	1.0	SAND AND GRAVEL OVER STIFF BOTTOM
SRC-CU006-FI000031	A																			5		SAND AND GRAVEL OVER HARD BOTTOM
SRC-CU006-FI000032	C	3	5															16	20	20	0.25	SAND AND GRAVEL OVER STIFF BOTTOM
SRC-CU006-FI000033	A																			5		SAND AND GRAVEL OVER ROCK;BEDROCK ENCOUNTERED
SRC-CU006-FI000034	C	3	5															35	48	40	0.25	SAND AND GRAVEL OVER SANDY CLAY
SRC-CU006-FI000035	C	17	36	86	195	44	94	0.02	0.08									33	48	26		SAND AND GRAVEL OVER SANDY CLAY
SRC-CU006-FI000036	C	12	20	5	8	1	3											15	24	66	1.0	SAND AND GRAVEL WOOD OVER STIFF BOTTOM
SRC-CU006-FI000037	G	10	23																	3		SAND AND GRAVEL OVER HARD BOTTOM
SRC-CU006-FI000038	A																			3		SAND AND GRAVEL COBBLES OVER ROCK;BEDROCK ENCOUNTERED
SRC-CU006-FI000039	C	0.04	0.1															36	48	14	0.25	SAND AND GRAVEL OVER SANDY CLAY
SRC-CU006-FI000040	C	0.1	0.2															45	48	38		SAND AND GRAVEL OVER SANDY CLAY

Note: Some cores may not be segmented in 6 inch intervals. Individual segment length may vary by up to 2 inches. For 6 inch intervals that were split into two slices, both values are shown. A = Abandoned, C= Core, G = Grab.

Certification Unit Acceptance Core Data Summary Table

Certification Unit: 06

Dredge Pass: Second Inventory Pass

Table Date 09/13/2009

Core ID	Type	Pass	Core Segment PCB concentration (mg/kg)																Lab Recovery Length(in.)	Penetration Depth (in.)	Probing Depth (in.)	Disturbed Residual Depth(in.)	Sediment Type
			0 to 6"		6 to 12"		12 to 18"		18 to 24"		24 to 30"		30 to 36"		36 to 42"		42 to 48"						
			PCB3+	TPCB	PCB3+	TPCB	PCB3+	TPCB	PCB3+	TPCB	PCB3+	TPCB	PCB3+	TPCB	PCB3+	TPCB	PCB3+	TPCB					
SRC-CU006-FI000001	G	IN1	8	12																	4		SAND AND GRAVEL OVER ROCK;BEDROCK ENCOUNTERED
SRC-CU006-FI000004	C	IN1	2	4															10	12	8	0.25	SAND AND GRAVEL OVER STIFF CLAY
SRC-CU006-FI000007	C	IN1	0.10	0.1															7	10	12	0.25	SAND AND GRAVEL OVER ROCK
SRC-CU006-FI000008	A	IN1																			0		ROCK;BEDROCK ENCOUNTERED
SRC-CU006-FI000009	C	IN1	0.4	0.7															14	18	7	0.50	SAND AND GRAVEL OVER STIFF CLAY
SRC-CU006-FI000012	A	IN1																			5		SAND AND GRAVEL OVER ROCK;BEDROCK ENCOUNTERED
SRC-CU006-FI000013	A	IN1																			0		ROCK;BEDROCK ENCOUNTERED
SRC-CU006-FI000017	G	IN1	3	5																	12		SAND AND GRAVEL OVER ROCK;BEDROCK ENCOUNTERED
SRC-CU006-FI000031	A	IN1																			5		SAND AND GRAVEL OVER HARD BOTTOM
SRC-CU006-FI000039	C	IN1	0.04	0.1															36	48	14	0.25	SAND AND GRAVEL OVER SANDY CLAY
SRC-CU006-FI000040	C	IN1	0.1	0.2															45	48	38		SAND AND GRAVEL OVER SANDY CLAY
SRC-CU006-SI000002	G	IN2	6	12																	2		SAND AND GRAVEL OVER STIFF BOTTOMS
SRC-CU006-SI000003	G	IN2	2	3																	4		SAND AND GRAVEL OVER STIFF BOTTOM
SRC-CU006-SI000005	G	IN2	3	3																	1		SAND AND GRAVEL OVER ROCK;BEDROCK ENCOUNTERED
SRC-CU006-SI000006	A	IN2																			4		SAND AND GRAVEL OVER ROCK;BEDROCK ENCOUNTERED
SRC-CU006-SI000010	A	IN2																			2		SAND AND GRAVEL OVER STIFF BOTTOM
SRC-CU006-SI000011	A	IN2																			6		SAND AND GRAVEL OVER ROCK;BEDROCK ENCOUNTERED
SRC-CU006-SI000014	A	IN2																			1		SAND AND GRAVEL OVER ROCK;BEDROCK ENCOUNTERED
SRC-CU006-SI000015	C	IN2	1	2															49	48	48		SAND AND GRAVEL OVER STIFF CLAY
SRC-CU006-SI000016	C	IN2	39	107	634	1800	494	1500	294	960									36	48	48	0.25	SAND AND GRAVEL OVER STIFF BOTTOM
SRC-CU006-SI000018	G	IN2	2	3																	2		SAND AND GRAVEL OVER STIFF BOTTOM
SRC-CU006-SI000019	G	IN2	1	2																	3		SAND AND GRAVEL OVER ROCK;BEDROCK ENCOUNTERED
SRC-CU006-SI000020	A	IN2																			0		BEDROCK ENCOUNTERED
SRC-CU006-SI000021	G	IN2	0.4	0.7																	1		SAND OVERVERY STIFF BOTTOM;BEDROCK ENCOUNTERED
SRC-CU006-SI000022	C	IN2	40	112	41	110	41	200											14	18	48		SAND AND GRAVEL OVER STIFF BOTTOM
SRC-CU006-SI000023	C	IN2	12	22	0.3	0.8	0.01	0.02	0.006	0.02									36	48	36	0.25	SAND AND GRAVEL WOOD
SRC-CU006-SI000024	C	IN2	6	13															50	50	48	0.50	SAND GRAVEL OVER CLAY
SRC-CU006-SI000025	G	IN2	1	2																	2		SAND OVER HARD BOTTOM
SRC-CU006-SI000026	G	IN2	0.8	1																	0		GRAVEL OVER ROCK
SRC-CU006-SI000027	G	IN2	0.1	1																	6		GRAVEL AND SAND OVER ROCK;BEDROCK ENCOUNTERED
SRC-CU006-SI000028	C	IN2	0.3	0.5															50	51	48	0.25	SAND AND GRAVEL OVER CLAY
SRC-CU006-SI000029	C	IN2	0.3	0.8															48	48	24	0.25	CLAY
SRC-CU006-SI000030	G	IN2	15	37																	6		SAND AND GRAVEL OVER COBBLES
SRC-CU006-SI000032	C	IN2	0.3	0.4															6	10	12		GRAVEL OVER ROCKS
SRC-CU006-SI000034	C	IN2	2	4															50	49	48		SAND GRAVEL OVER CLAY
SRC-CU006-SI000035	C	IN2	8	16	0.07	0.1	0.004	0.008											54	54	48	0.50	SAND AND GRAVEL OVER CLAY
SRC-CU006-SI000036	G	IN2	5	10																	6		SAND GRAVEL ROCK;BEDROCK ENCOUNTERED
SRC-CU006-SI000037	G	IN2	0.9	2																	1		SAND OVER ROCK
SRC-CU006-SI000038	A	IN2																			6		SAND GRAVEL ROCK;BEDROCK ENCOUNTERED
SRC-CU006-FI000033	*A*	*IN1*																			*5*		*SAND AND GRAVEL OVER ROCK;BEDROCK ENCOUNTERED*

Note: Some cores may not be segmented in 6 inch intervals. Individual segment length may vary by up to 2 inches. For 6 inch intervals that were split into two slices, both values are shown. A = Abandoned, C= Core, G = Grab.
Nodes scheduled but not yet sampled are indicated by italic fonts

■ First Inventory ■ Second Inventory ■ First Residual ■ Second Resudal ■ After Backfill

BW - R:\Maps\ArcGIS8_maps\GEN_RAS\Code\cudata__update_node_status_pretty_table.pro
Sun Sep 13 13:18:51 2009

Certification Unit Acceptance Core Data Summary Table

Certification Unit: 06

Dredge Pass: First Residual Redredge Pass

Table Date 09/26/2009

Core ID	Type	Pass	Core Segment PCB concentration (mg/kg)																Lab Recovery Length(in.)	Penetration Depth (in.)	Probing Depth (in.)	Disturbed Residual Depth(in.)	Sediment Type
			0 to 6"		6 to 12"		12 to 18"		18 to 24"		24 to 30"		30 to 36"		36 to 42"		42 to 48"						
			PCB3+	TPCB	PCB3+	TPCB	PCB3+	TPCB	PCB3+	TPCB	PCB3+	TPCB	PCB3+	TPCB	PCB3+	TPCB	PCB3+	TPCB					
SRC-CU006-FI000004	C	IN1	2	4															10	12	8	0.25	SAND AND GRAVEL OVER STIFF CLAY
SRC-CU006-FI000007	C	IN1	0.10	0.1															7	10	12	0.25	SAND AND GRAVEL OVER ROCK
SRC-CU006-FI000008	A	IN1																			0		ROCK;BEDROCK ENCOUNTERED
SRC-CU006-FI000009	C	IN1	0.4	0.7															14	18	7	0.50	SAND AND GRAVEL OVER STIFF CLAY
SRC-CU006-FI000012	A	IN1																			5		SAND AND GRAVEL OVER ROCK;BEDROCK ENCOUNTERED
SRC-CU006-FI000013	A	IN1																			0		ROCK;BEDROCK ENCOUNTERED
SRC-CU006-FI000017	G	IN1	3	5																	12		SAND AND GRAVEL OVER ROCK;BEDROCK ENCOUNTERED
SRC-CU006-FI000031	A	IN1																			5		SAND AND GRAVEL OVER HARD BOTTOM
SRC-CU006-FI000033	A	IN1																			5		SAND AND GRAVEL OVER ROCK;BEDROCK ENCOUNTERED
SRC-CU006-FI000039	C	IN1	0.04	0.1															36	48	14	0.25	SAND AND GRAVEL OVER SANDY CLAY
SRC-CU006-FI000040	C	IN1	0.1	0.2															45	48	38		SAND AND GRAVEL OVER SANDY CLAY
SRC-CU006-FR000001	G	RE1	5	10																	1		GRAVEL&ROCK
SRC-CU006-FR000002	G	RE1	13	25																	2		SAND&GRAVEL OVER ROCK
SRC-CU006-FR000030	C	RE1	4	9															25	36	60		SAND&GRAVEL OVER CLAY
SRC-CU006-FR000035	C	RE1	5	11															49	49	72		SAND AND GRAVEL OVER SANDY CLAY
SRC-CU006-SI000003	G	IN2	2	3																	4		SAND AND GRAVEL OVER STIFF BOTTOM
SRC-CU006-SI000005	G	IN2	3	3																	1		SAND AND GRAVEL OVER ROCK;BEDROCK ENCOUNTERED
SRC-CU006-SI000006	A	IN2																			4		SAND AND GRAVEL OVER ROCK;BEDROCK ENCOUNTERED
SRC-CU006-SI000010	A	IN2																			2		SAND AND GRAVEL OVER STIFF BOTTOM
SRC-CU006-SI000011	A	IN2																			6		SAND AND GRAVEL OVER ROCK;BEDROCK ENCOUNTERED
SRC-CU006-SI000014	A	IN2																			1		SAND AND GRAVEL OVER ROCK;BEDROCK ENCOUNTERED
SRC-CU006-SI000015	C	IN2	1	2															49	48	48		SAND AND GRAVEL OVER STIFF CLAY
SRC-CU006-SI000016	C	IN2	39	107	634	1800	494	1500	294	960									36	48	48	0.25	SAND AND GRAVEL OVER STIFF BOTTOM
SRC-CU006-SI000018	G	IN2	2	3																	2		SAND AND GRAVEL OVER STIFF BOTTOM
SRC-CU006-SI000019	G	IN2	1	2																	3		SAND AND GRAVEL OVER ROCK;BEDROCK ENCOUNTERED
SRC-CU006-SI000020	A	IN2																			0		BEDROCK ENCOUNTERED
SRC-CU006-SI000021	G	IN2	0.4	0.7																	1		SAND OVERVERY STIFF BOTTOM;BEDROCK ENCOUNTERED
SRC-CU006-SI000022	C	IN2	40	112	41	110	41	200											14	18	48		SAND AND GRAVEL OVER STIFF BOTTOM
SRC-CU006-SI000023	C	IN2	12	22	0.3	0.8	0.01	0.02	0.006	0.02									36	48	36	0.25	SAND AND GRAVEL WOOD
SRC-CU006-SI000024	C	IN2	6	13															50	50	48	0.50	SAND GRAVEL OVER CLAY
SRC-CU006-SI000025	G	IN2	1	2																	2		SAND OVER HARD BOTTOM
SRC-CU006-SI000026	G	IN2	0.8	1																	0		GRAVEL OVER ROCK
SRC-CU006-SI000027	G	IN2	0.1	1																	6		GRAVEL AND SAND OVER ROCK;BEDROCK ENCOUNTERED
SRC-CU006-SI000028	C	IN2	0.3	0.5															50	51	48	0.25	SAND AND GRAVEL OVER CLAY
SRC-CU006-SI000029	C	IN2	0.3	0.8															48	48	24	0.25	CLAY
SRC-CU006-SI000032	C	IN2	0.3	0.4															6	10	12		GRAVEL OVER ROCKS
SRC-CU006-SI000034	C	IN2	2	4															50	49	48		SAND GRAVEL OVER CLAY
SRC-CU006-SI000036	G	IN2	5	10																	6		SAND GRAVEL ROCK;BEDROCK ENCOUNTERED
SRC-CU006-SI000037	G	IN2	0.9	2																	1		SAND OVER ROCK
SRC-CU006-SI000038	A	IN2																			6		SAND GRAVEL ROCK;BEDROCK ENCOUNTERED

Note: Some cores may not be segmented in 6 inch intervals. Individual segment length may vary by up to 2 inches. For 6 inch intervals that were split into two slices, both values are shown. A = Abandoned, C= Core, G = Grab.
Nodes scheduled but not yet sampled are indicated by italic fonts

■ First Inventory ■ Second Inventory ■ First Residual ■ Second Resudal ■ After Backfill

BW - R:\Maps\ArcGIS8_maps\GEN_RAS\Code\cudata__update_node_status_pretty_table.pro
Sat Sep 26 15:54:16 2009

Figures

Certification Unit 06
Total PCBs at Depth; AID2
Final Action
Sep 15 2009

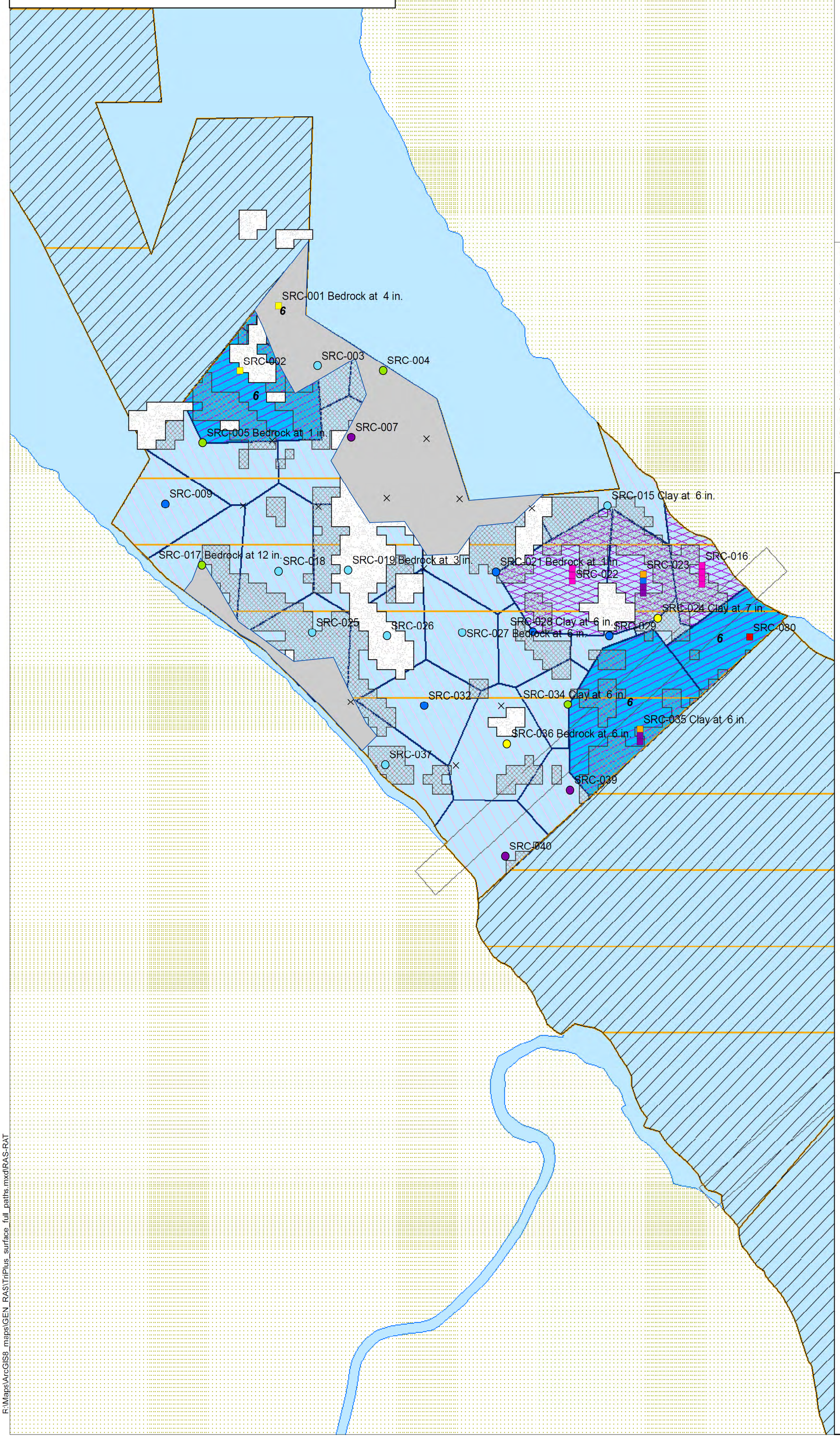

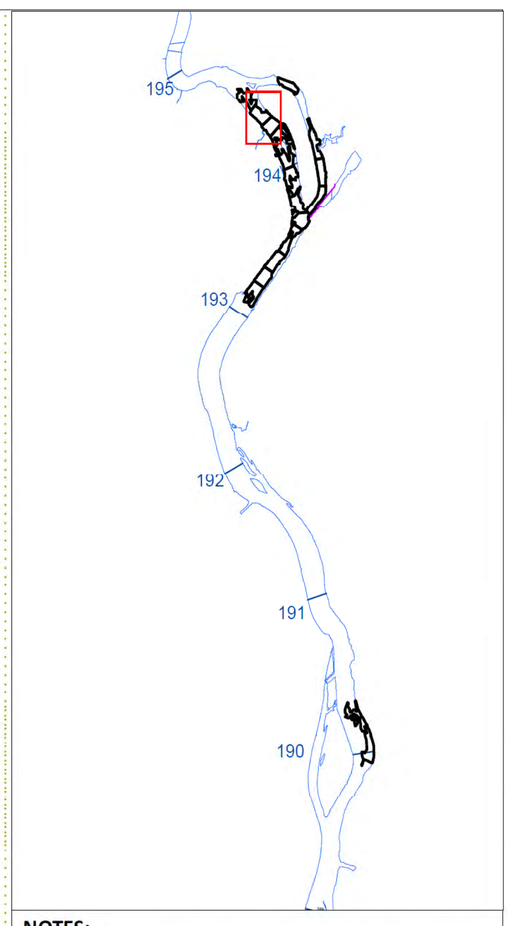

NOTES:
Residual cores show total PCB concentration (mg/kg) at depth.
The northern-most symbol represents the 0-6 inch segment and the core location.
Overall compliance/non-compliance cannot be fully determined until all cores in the CU have been analyzed.
Cores locations are labeled with truncated Core IDs (first three characters and last 4 characters of actual Core ID).
No-dredge area (AID1) agreed to with EPA from AID1 based on bucket refusal and sediment probing data.
Engineering considerations for clay areas not depicted.

Legend
- No dredge area (AID1)
- Certification Units
- CU Sub-units
- Bucket Refusal Areas
- Clay
- Shoreline Areas
- Navigation Channel
- Shoreline
- Bridges
- Dams and Locks
- Compliant Residual Node
- Non-Compliant Residual Node
- Abandoned Residual Node

Total PCB Concentration (mg/kg)
- 0.00 - 0.24
- 0.25 - 1.00
- 1.01 - 3.00
- 3.01 - 6.00
- 6.01 - 15.00
- 15.01 - 26.99
- 27.0 - 49.99
- 50.00+
- Node Area of Influence
- Re-dredge Boundary
- Node Area of Influence

DOC
- 0
- 0-6
- 6-12
- 12-18
- 18-24
- 24-30
- 30-36
- 36-42
- 42-48
- 48+

Action
- Backfill
- Cap
- Compliant
- Re-dredge

Depth Intervals (inches)
- 0 - 6
- 6 - 12
- 12 - 18
- 18 - 24
- etc.

R:\Maps\ArcGIS8_maps\GEN_RAS\TriPlus_surface_full_paths.mxd\RAS-RAT

ANCHOR QEA

Feet
0 60 120

Certification Unit 06
Total PCBs at Depth; AID2
General Electric Company/GEN-RAS

Certification Unit 06
Surface Tri+ PCBs; ARD1
Final Action
Sep 28 2009

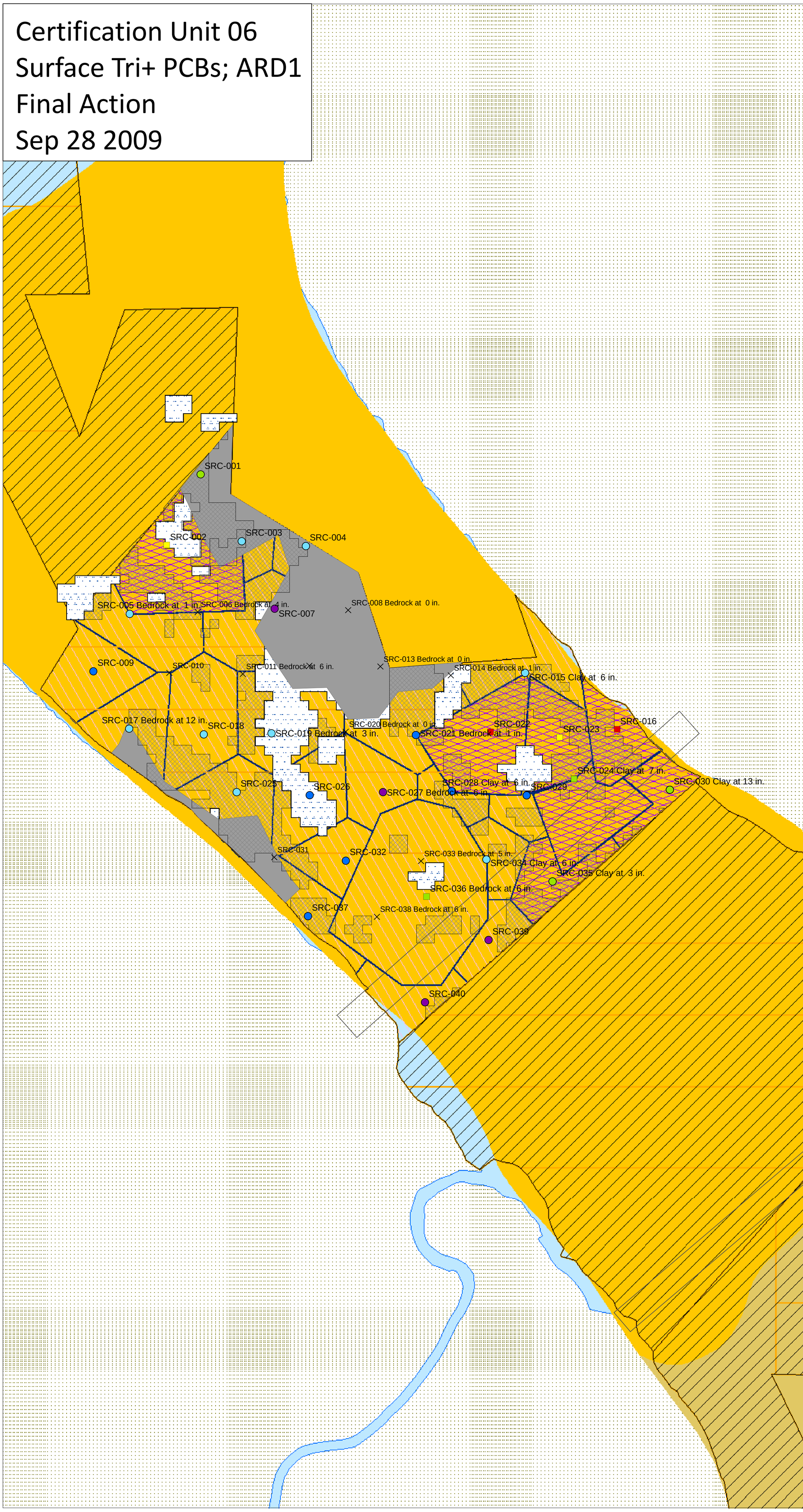

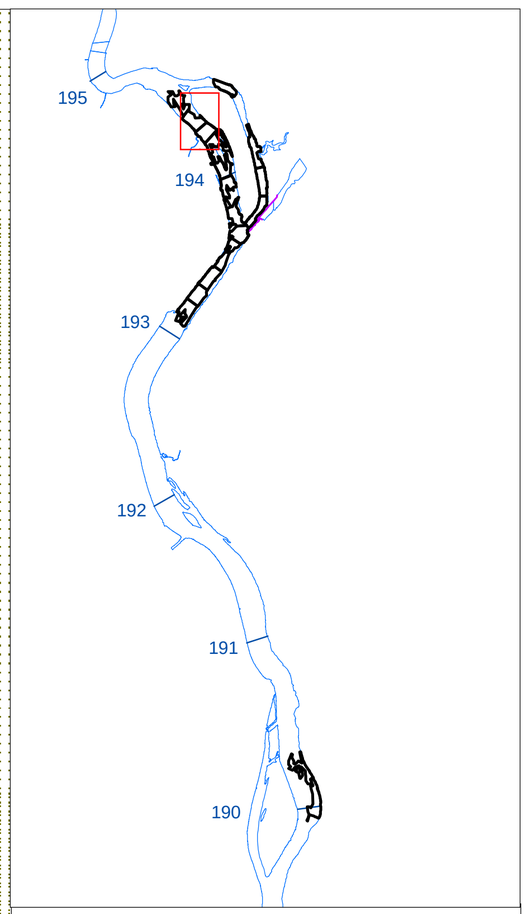

NOTES:
Residual cores show Tri+ PCB concentration (mg/kg) in the 0-6 inch segment.
Overall compliance/non-compliance cannot be fully determined until all nodes in the CU have been analyzed.

Dredge Pass: ARD1	
Action Case	H
Stability locations present	No
Mean Tri+ PCB (mg/kg)	1 (1.45)
Median Tri+ PCB (mg/kg)	1 (0.97)
15.0 (mg/kg) <= n < 27.0 (mg/kg)	0
n >= 27.0 (mg/kg)	0
Cores recovered	29 (40)

Note: Mean and median calculations excluded shoreline nodes.

Legend

- Certification Units
- CU Sub-units
- Clay
- Proposed NonDredge Boundary 8-6-09
- Shoreline Areas
- Navigation Channel
- Shoreline
- Bridges
- Dams and Locks
- Bucket Refusal Boundary
- Compliant Residual Node
- Non-Compliant Residual Node
- Abandoned Residual Node

Tri+ PCB Concentration (mg/kg)

- 0.00 - 0.24
- 0.25 - 1.00
- 1.01 - 3.00
- 3.01 - 6.00
- 6.01 - 15.00
- 15.01 - 26.99
- 27.0 - 49.99
- 50.00+
- Re-dredge Boundary
- Node Area of Influence

Action

- Backfill
- Cap
- Compliant
- Re-dredge

SSS Sediment Types

- Fine Grained/Silty
- Sandy
- Gravel/Cobbles
- Variable/Transitional
- Rocky
- Additional Sections to be Analyzed

R:\Maps\ArcGIS8_maps\GEN_RAS\Universal_Locator_Map\TriPlus_surface_full_paths.mxd

ANCHOR QEA

Feet
0 100

Certification Unit 06
Surface Tri+ PCBs; ARD1
General Electric Company/GEN-RAS

Certification Unit 06
Total PCBs at Depth; AID1
Final Action
Aug 8 2009

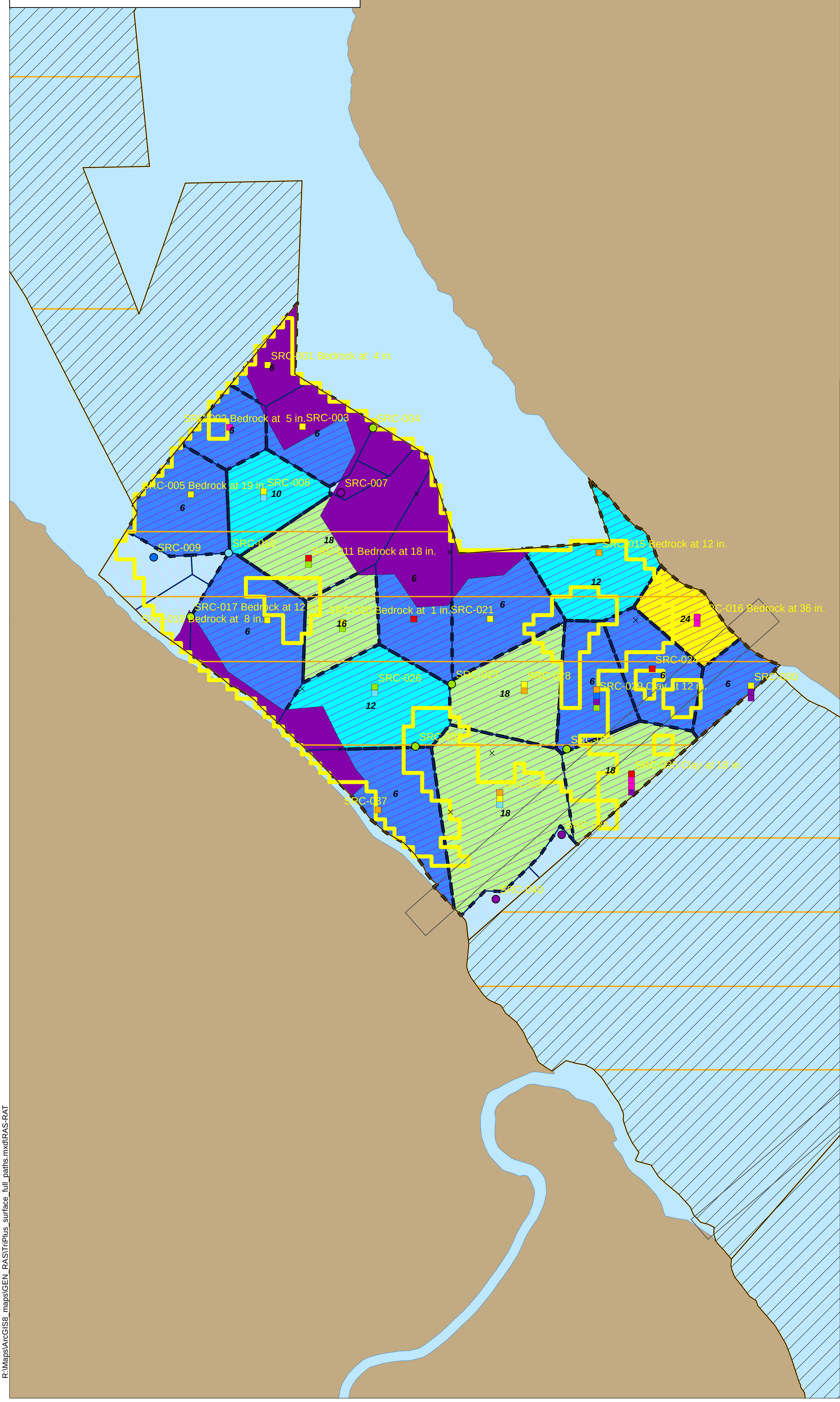

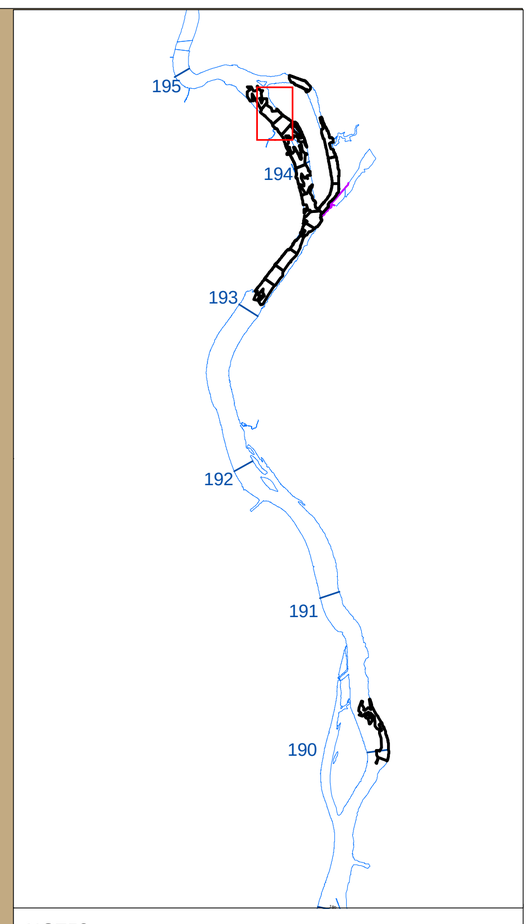

NOTES:
Residual cores show total PCB concentration (mg/kg) at depth.
The northern-most symbol represents the 0-6 inch segment and the core location.
Overall compliance/non-compliance cannot be fully determined until all cores in the CU have been analyzed.

Legend

- Certification Units
- CU Sub-units
- Shoreline Areas
- Navigation Channel
- Shoreline
- Bridges
- Dams and Locks
- Compliant Residual Node
- Non-Compliant Residual Node
- Abandoned Residual Node

Total PCB Concentration (mg/kg)

- 0.00 - 0.24
- 0.25 - 1.00
- 1.01 - 3.00
- 3.01 - 6.00
- 6.01 - 15.00
- 15.01 - 26.99
- 27.0 - 49.99
- 50.00+
- Node Area of Influence
- Bucket Refusal Boundary
- No Dredge Boundary

Depth of Contamination (inches)

- 0
- 0-6
- 6-12
- 12-18
- 18-24
- 24-30
- 30-36

Action

- Backfill
- Cap
- Compliant
- Re-dredge

Depth Intervals (inches)

- 0 - 6
- 6 - 12
- 12 - 18
- 18 - 24
- etc.

R:\Maps\ArcGIS8_maps\GEN_RAS\TriPlus_surface_full_paths.mxd\RAS-RAT

ANCHOR QEA

Feet
0 60 120

Certification Unit 06
Total PCBs at Depth; AID1
General Electric Company/GEN-RAS

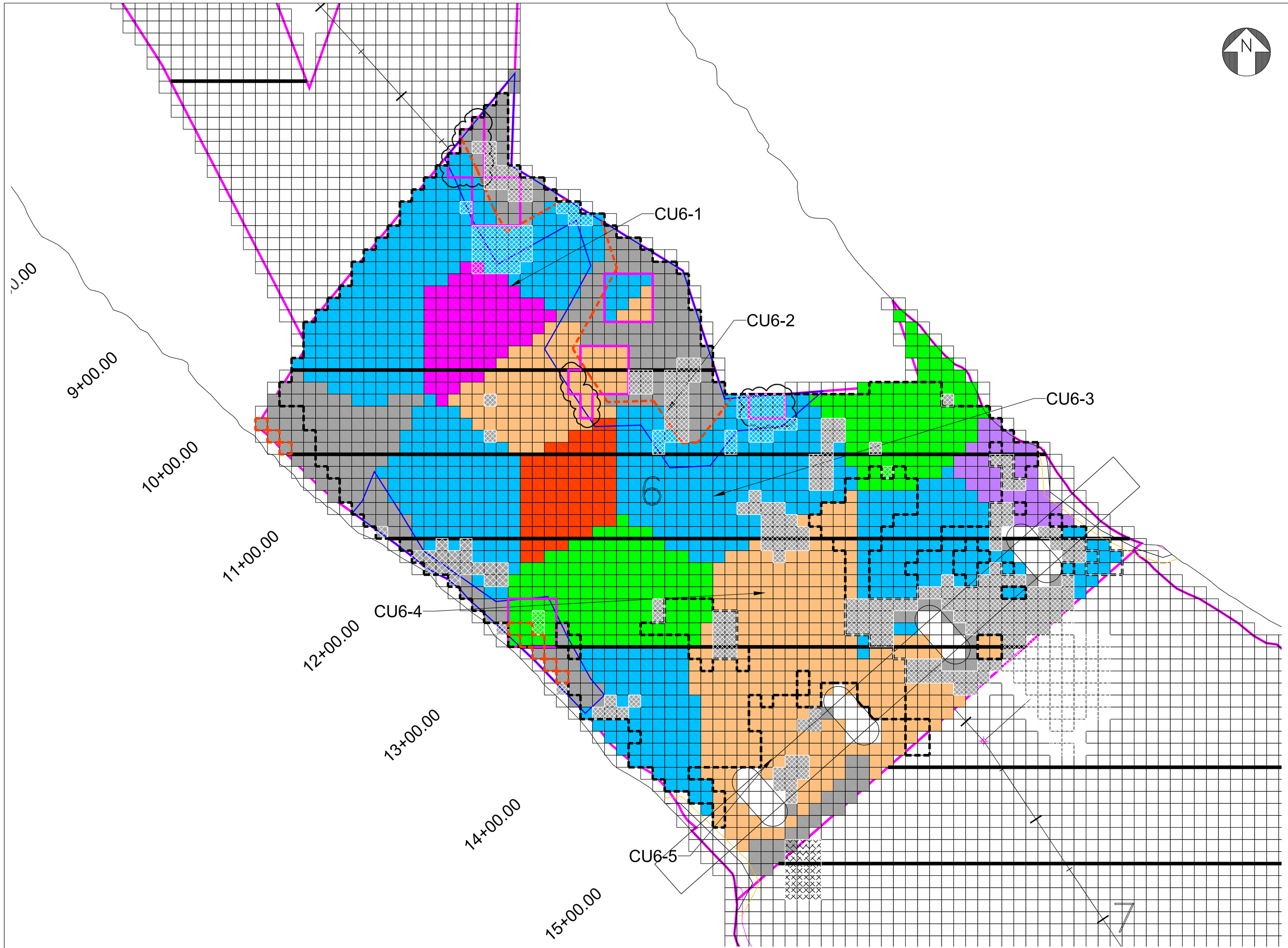

LEGEND

- 10'x10' GRID CELL - NO DREDGINGING REQUIRED
- 10'x10' GRID CELL - DREDGE THICKNESS 6 INCHES
- 10'x10' GRID CELL - DREDGE THICKNESS 12 INCHES
- 10'x10' GRID CELL - DREDGE THICKNESS 18 INCHES
- 10'x10' GRID CELL - DREDGE THICKNESS 24 INCHES
- 10'x10' GRID CELL - DREDGE THICKNESS 10 INCHES
- 10'x10' GRID CELL - DREDGE THICKNESS 16 INCHES
- NO DREDGE BORDER AREA BASED ON PROBING RESULTS
- AUGUST 11, 2009 TEST LOCATION WITHIN ROCK DELINEATED AREA, AS REQUESTED BY EPA.
- ADDITIONAL TEST LOCATIONS REQUESTED BY EPA ON AUG. 14 (TYP).
- ROCK ENCOUNTERED VIA DREDGING
- CLAY ENCOUNTERED VIA DREDGING
- CU BOUNDARY
- CU SUBUNIT BOUNDARY
- MUD - RIP RAP INTERFACE
- 5 FOOT INTERFACE OFFSET
- 20 FOOT OFFSET OF CONTRACTOR DELINEATED ROCK AREA

NOTE:

1. DRAWING ACCOUNTS FOR ENGINEERING CONSIDERATIONS (ROCK/BUCKET REFUSAL) AND TEST PIT LOCATIONS AS REQUESTED BY THE EPA ON AUGUST 11 & 14, 2009.
2. HATCHED GRIDS ARE NO DREDGING AREA DUE TO PRESENCE OF CLAY.

OSI SURVEY DATE CU 6
JULY 23, 2009

CU 6 INVENTORY DREDGING PASS #2
REDREDGE AREA BY THICKNESS OF CUT - AID 2

0 40' 80'

PARSONS
COMMERCIAL TECHNOLOGY GROUP
GE COMPANY – PARSONS PROJECT OFFICE
BUILDING 40-1, 381 BROADWAY
FORT EDWARD, N.Y. 12828 (518) 746-5311

DRAWING TITLE	CU-6 REDREDGE AREAS BY THICKNESS OF CUT AID2		
DRAWN BY JHG	CHECKED BY MG	DRAWING NO. FIGURE 1	SCALE AS SHOWN
DATE 8/20/09	APPROVED BY MG		JOB 442209.01401

FILE NAME: E:\FORT EDWARD\PARSONS\OSI-REDREDGE\REDREDGE OSI-CU6-5.DWG
PLOT DATE: 8/20/2009 10:06 AM PLOTTED BY: 48606

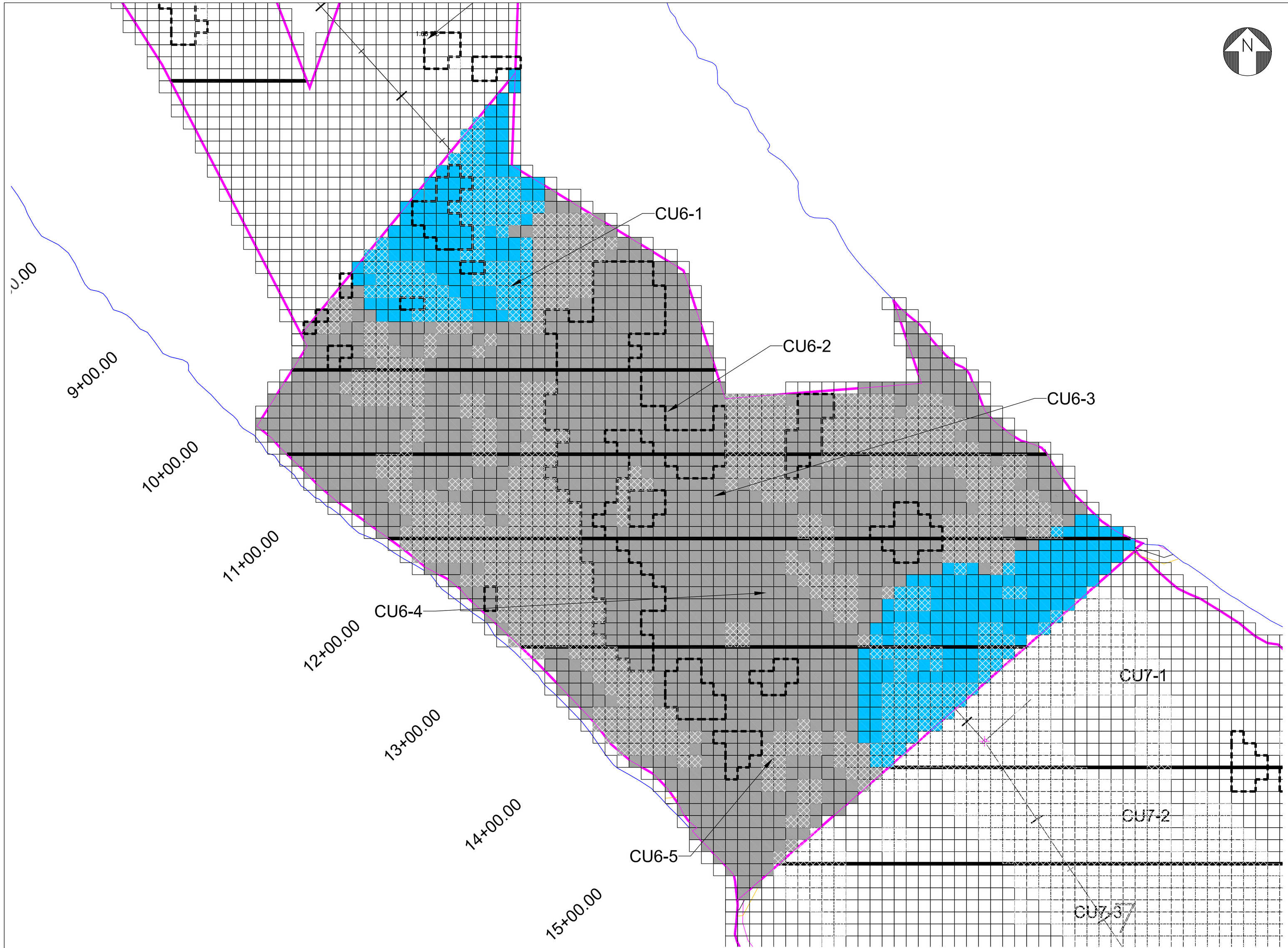

LEGEND

- 10'x10' GRID CELL - NO DREDGINGING REQUIRED
- 10'x10' GRID CELL - DREDGE THICKNESS 6 INCHES
- 10'x10' GRID CELL - DREDGE THICKNESS 12 INCHES
- 10'x10' GRID CELL - DREDGE THICKNESS 12 - 18 INCHES
- 10'x10' GRID CELL - DREDGE THICKNESS 18 - 24 INCHES
- 10'x10' GRID CELL - DREDGE THICKNESS 24 - 30 INCHES
- 10'x10' GRID CELL - DREDGE THICKNESS 30 - 36 INCHES
- 10'x10' GRID CELL - DREDGE THICKNESS 36 - 42 INCHES
- 10'x10' GRID CELL - DREDGE THICKNESS 42 -48 INCHES
- 10'x10' GRID CELL - DREDGE THICKNESS 48 - 60 INCHES
- 10'x10' GRID CELL - DREDGE THICKNESS 60+ INCHES
- ROCK ENCOUNTERED VIA DREDGING
- CLAY ENCOUNTERED VIA DREDGING
- CU BOUNDARY
- CU SUBUNIT BOUNDARY
- MUD - RIP RAP INTERFACE
- 5 FOOT INTERFACE OFFSET

OSI SURVEY DATE CU 6
SEPTEMBER 6, 2009

CU 6 RESIDUAL DREDGING PASS #1
REDREDGE AREA BY THICKNESS OF
CUT - ARD 1

0 40' 80'

PARSONS
GE COMPANY – PARSONS PROJECT OFFICE
BUILDING 40–1, 381 BROADWAY
FORT EDWARD, N.Y. 12828 (518) 746–5311

DRAWING TITLE	CU–6 REDREDGE AREAS BY THICKNESS OF CUT ARD1		
DRAWN BY JHG	CHECKED BY MG	DRAWING NO. FIGURE 1	SCALE AS SHOWN
DATE 9/15/09	APPROVED BY MG		JOB 442209.01401

FILE NAME: E:\FORT EDWARD\PARSONS\OSI–REDREDGE\REDREDGE OSI–CU6–7A.DWG
PLOT DATE: 9/15/2009 3:26 PM PLOTTED BY: 48606

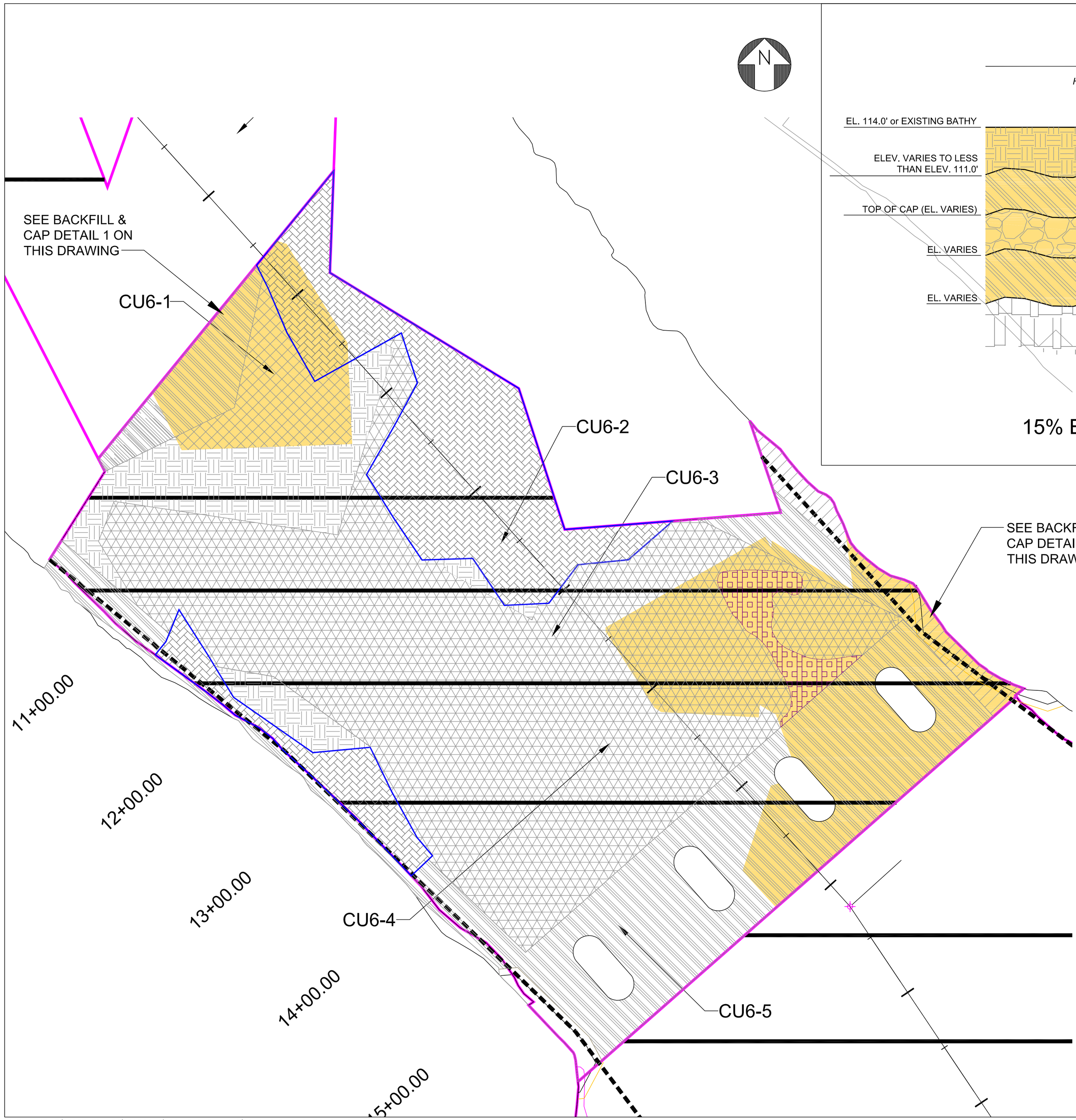

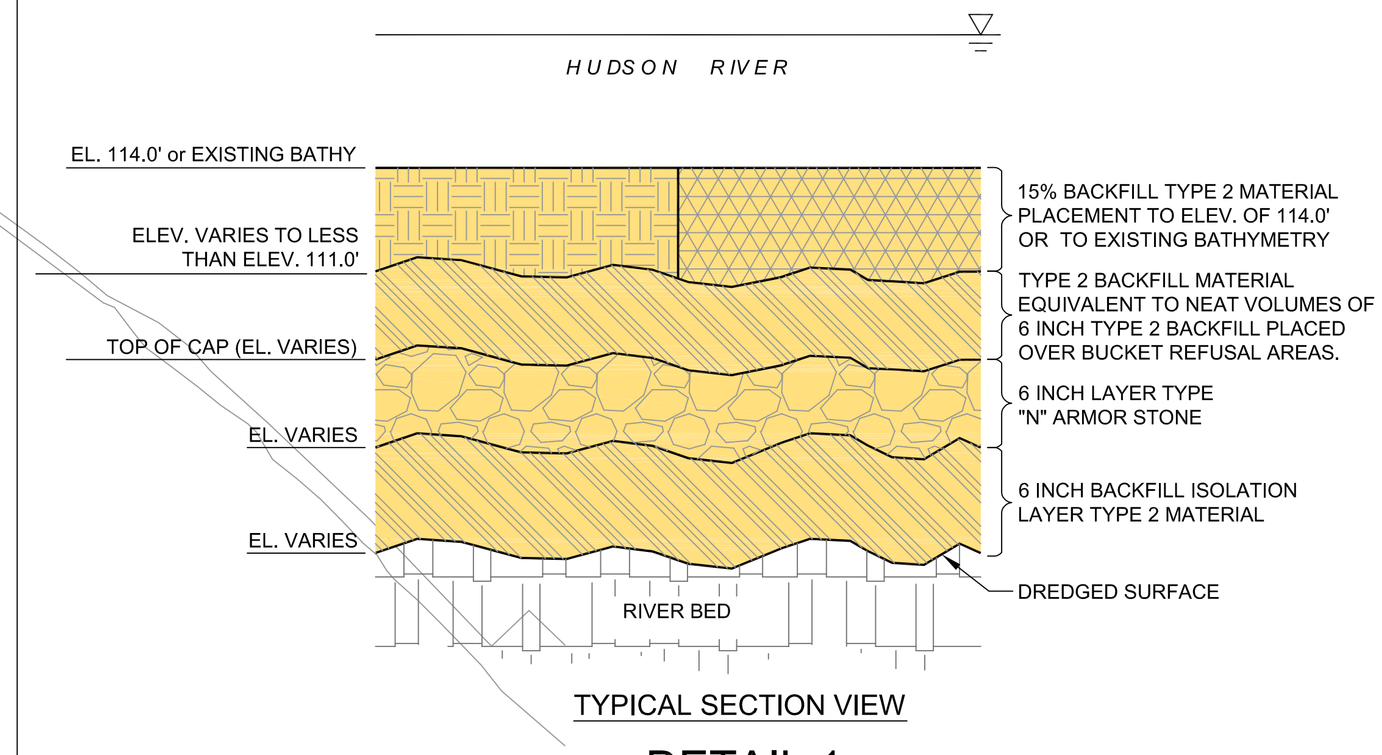

TYPICAL SECTION VIEW

DETAIL 1
15% BACKFILL & CAP CU6

NOT TO SCALE

NOTES:

1. BACKFILL TO BE PLACED IN ACCORDANCE WITH SECTION 13720 AND DESIGN DRAWINGS B-0021 AND B-0020-SK1.
2. CAP MATERIALS TO BE PLACED IN ACCORDANCE WITH SECTION 13720 AND DESIGN DRAWING C-0038.
3. LIMITS OF BACKFILL WITHIN 111' CONTOUR AREA ADJUSTED FOR CONSTRUCTABILITY

LEGEND

- NO DREDGE BORDER BASED ON RESULTS OF BUCKET REFUSAL AREA AND AID 1 PROBING INVESTIGATION RESULTS.
- CU BOUNDARY
- CU SUBUNIT BOUNDARY
- MUD - RIP RAP INTERFACE
- 5' INTERFACE OFFSET
- 1 FOOT BACKFILL AND NEARSHORE PLACEMENT TYPE 1 MATERIAL
- 1 FOOT BACKFILL AND NEARSHORE PLACEMENT TYPE 2 MATERIAL
- 15% BACKFILL PLACEMENT TO AN ELEV. OF 114.0 FEET TYPE 1 MATERIAL
- 15% BACKFILL PLACEMENT TO AN ELEV. OF 114.0 FEET TYPE 2 MATERIAL
- 15% BACKFILL PLACEMENT TO ORIGINAL BATHYMETRY TYPE 1 MATERIAL
- 15% BACKFILL PLACEMENT TO ORIGINAL BATHYMETRY TYPE 2 MATERIAL
- 6 INCH BACKFILL TYPE 2 MATERIAL OVER ROCK DELINEATED AREAS
- POTENTIAL LOCATION FOR RIVERLINE FRINGING WETLAND CONSTRUCTION (PLANTING BY OTHERS)
- NEARSHORE BORDER (117.5 FEET)
- NATURAL SHORELINE MODERATE ENERGY (SEE DETAILS SHEET B-0023)
- NATURAL SHORELINE LOW ENERGY (SEE DETAILS SHEET B-0023)
- NEARSHORE BORDER SET POINT
- CAP AREA (MEDIUM TO HIGH VELOCITY - TYPE A)
- TYPE 2 MATERIAL BACKFILL PLACEMENT TO ELEVATION OF 111.0 FEET.

REV	DATE	DRN BY	DRAWING DESCRIPTION	PM
0	10/01/09	JHG	ISSUED FOR EPA REVIEW	MG

PARSONS
GE COMPANY – PARSONS PROJECT OFFICE
BUILDING 40–1, 381 BROADWAY
FORT EDWARD, N.Y. 12828 (518) 746–5311

DRAWING TITLE: CU–6 BACKFILL & CAP PLAN

DRAWN BY: JHG | CHECKED BY: MG | DATE: 10/01/09 | APPROVED BY: MG | DRAWING NO.: CU6–BC–5 | VERSION: A | SCALE: AS SHOWN | JOB: 442209.01401

FILE NAME: E:\FORT EDWARD\PARSONS\OSI–BACKFILL CAP\CU6–CAP–SMC–BC–5_A.DWG
PLOT DATE: 10/1/2009 2:54 PM PLOTTED BY: 48606

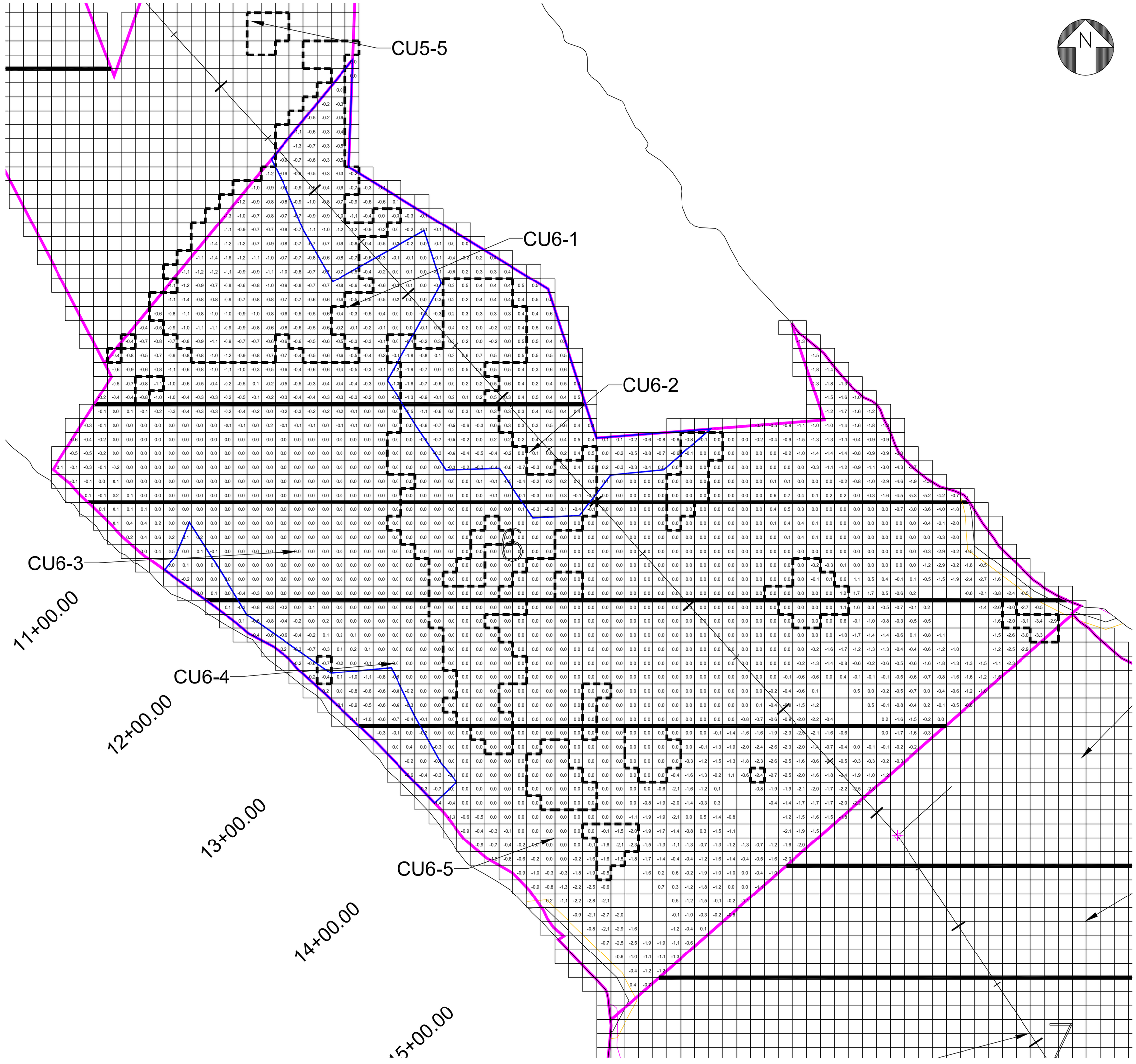

NOTES:

1. BATHYMETRY BASED 0N SEPTEMBER 23 & 25, 2009 OSI MULTIBEAM SURVEY.
2. NAVD 88 DATUM.
3. BACKFILL TO BE PLACED IN ACCORDANCE WITH SECTION 13720 AND DESIGN DRAWINGS B-0021 AND B-0020-SK1.
4. CAP MATERIALS TO BE PLACED IN ACCORDANCE WITH SECTION 13720 AND DESIGN DRAWING C-0038.

LEGEND

-0.2	10'x10' GRID PREDICTED CHANGE IN FEET IN BATHYMETRY AFTER BACKFILL
	BUCKET REFUSAL ENCOUNTERED VIA DREDGING
	NO DREDGE BORDER BASED ON RESULTS OF BUCKET REFUSAL AREA AND AID 1 PROBING INVESTIGATION RESULTS.
	CU BOUNDARY
	CU SUBUNIT BOUNDARY
	MUD - RIP RAP INTERFACE
	5' INTERFACE OFFSET

PREDICTED CHANGE IN ORIGINAL BOTTOM ELEVATION, AFTER BACKFILL AND CAPPING

0 40' 80'

PARSONS
ENGINEERING & TECHNOLOGY GROUP
GE COMPANY – PARSONS PROJECT OFFICE
BUILDING 40–1, 381 BROADWAY
FORT EDWARD, N.Y. 12828 (518) 746–5311

DRAWING TITLE	CU–6 PREDICTED CHANGE IN ELEVATION AFTER BACKFILL CAP DRAWING		
DRAWN BY JHC	CHECKED BY MG	DRAWING NO. CU6	SCALE AS SHOWN
DATE 10/01/09	APPROVED BY MG		JOB 442209.01401

FILE NAME: E:\FORT EDWARD\PARSONS\OSI–ELEVATION AFTER BACKFILL\ELEVATION AFTER BACKFILL CU6.DWG
PLOT DATE: 10/1/2009 4:28 PM PLOTTED BY: 48606

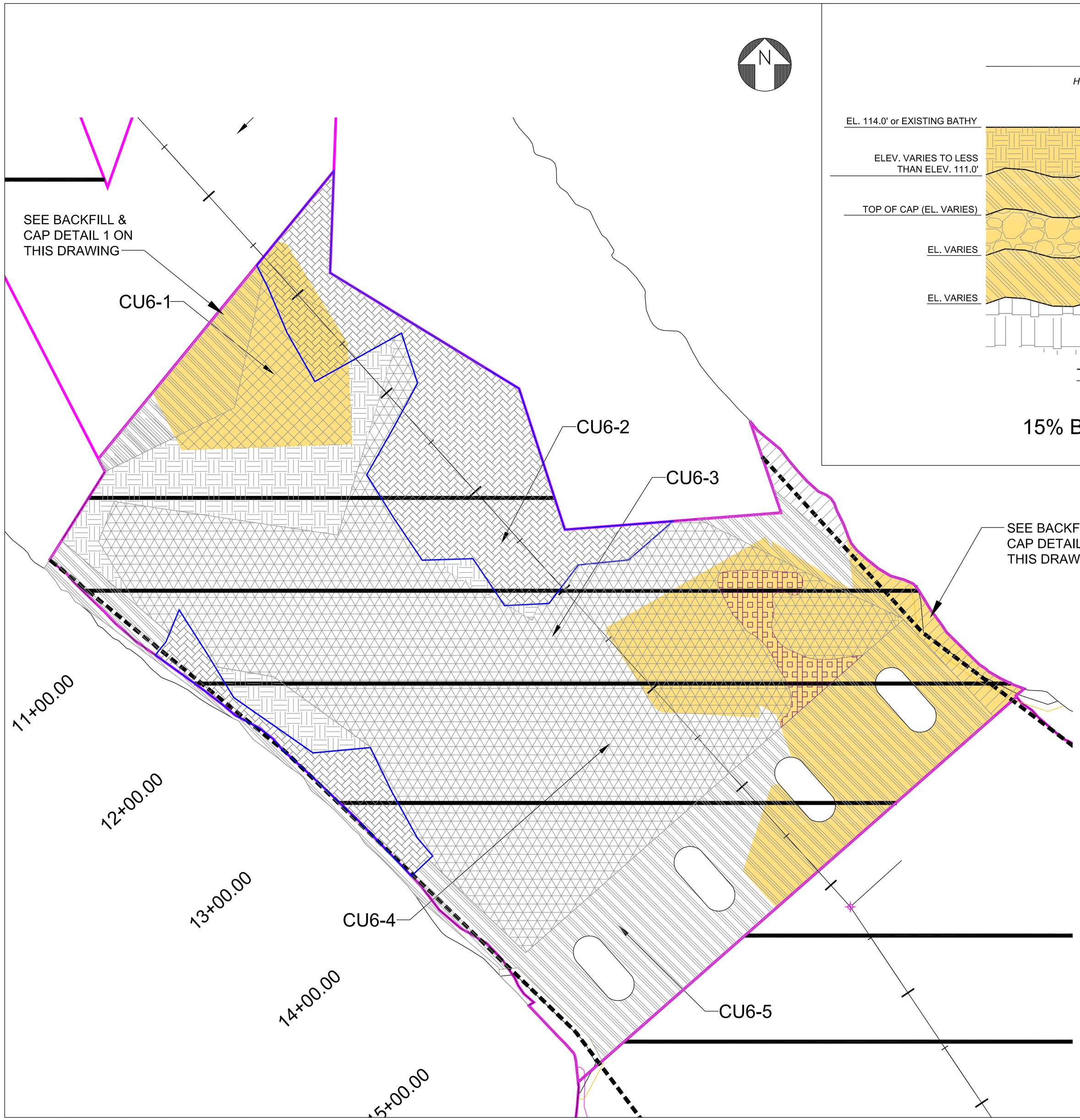

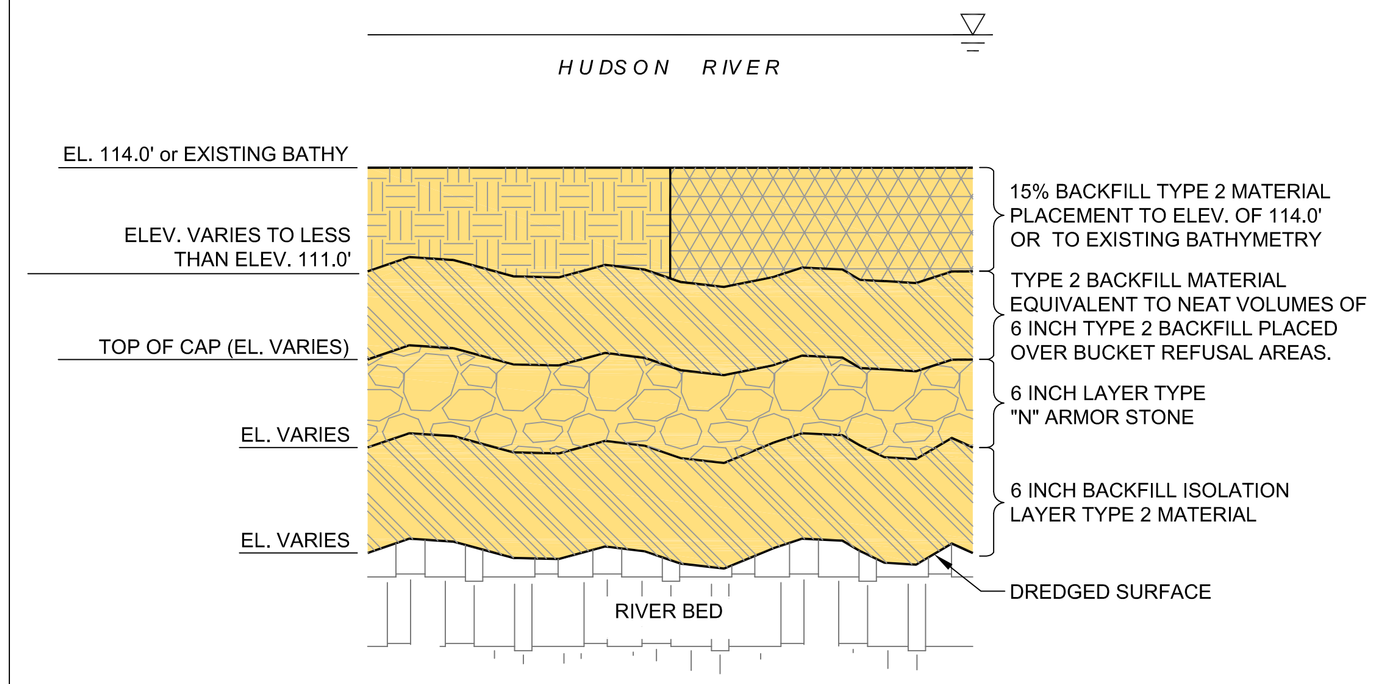

TYPICAL SECTION VIEW

DETAIL 1
15% BACKFILL & CAP CU6

NOT TO SCALE

NOTES:

1. BACKFILL TO BE PLACED IN ACCORDANCE WITH SECTION 13720 AND DESIGN DRAWINGS B-0021 AND B-0020-SK1.
2. CAP MATERIALS TO BE PLACED IN ACCORDANCE WITH SECTION 13720 AND DESIGN DRAWING C-0038.
3. LIMITS OF BACKFILL WITHIN 111' CONTOUR AREA ADJUSTED FOR CONSTRUCTABILITY

0 40' 80'

LEGEND

- NO DREDGE BORDER BASED ON RESULTS OF BUCKET REFUSAL AREA AND AID 1 PROBING INVESTIGATION RESULTS.
- CU BOUNDARY
- CU SUBUNIT BOUNDARY
- MUD - RIP RAP INTERFACE
- 5' INTERFACE OFFSET
- 1 FOOT BACKFILL AND NEARSHORE PLACEMENT TYPE 1 MATERIAL
- 1 FOOT BACKFILL AND NEARSHORE PLACEMENT TYPE 2 MATERIAL
- 15% BACKFILL PLACEMENT TO AN ELEV. OF 114.0 FEET TYPE 1 MATERIAL
- 15% BACKFILL PLACEMENT TO AN ELEV. OF 114.0 FEET TYPE 2 MATERIAL
- 15% BACKFILL PLACEMENT TO ORIGINAL BATHYMETRY TYPE 1 MATERIAL
- 15% BACKFILL PLACEMENT TO ORIGINAL BATHYMETRY TYPE 2 MATERIAL
- 6 INCH BACKFILL TYPE 2 MATERIAL OVER BUCKET REFUSAL DELINEATED AREAS
- POTENTIAL LOCATION FOR RIVERINE FRINGING WETLAND CONSTRUCTION (PLANTING BY OTHERS)
- NEARSHORE BORDER (117.5 FEET)
- NATURAL SHORELINE MODERATE ENERGY (SEE DETAILS SHEET B-0023)
- NATURAL SHORELINE LOW ENERGY (SEE DETAILS SHEET B-0023)
- NEARSHORE BORDER SET POINT
- CAP AREA (MEDIUM TO HIGH VELOCITY - TYPE A)
- TYPE 2 MATERIAL BACKFILL PLACEMENT TO ELEVATION OF 111.0 FEET.

REV	DATE	DRN BY	DRAWING DESCRIPTION	PM
1	10/02/09	JHG	ISSUED FOR USE	MG
0	10/01/09	JHG	ISSUED FOR EPA REVIEW	MG

PARSONS
COMMERCIAL TECHNOLOGY GROUP
GE COMPANY – PARSONS PROJECT OFFICE
BUILDING 40–1, 381 BROADWAY
FORT EDWARD, N.Y. 12828 (518) 746–5311

DRAWING TITLE: CU–6 BACKFILL & CAP PLAN

DRAWN BY: JHG | CHECKED BY: MG | DRAWING NO.: CU6–BC–6 | VERSION: A | SCALE: AS SHOWN
DATE: 10/02/09 | APPROVED BY: MG | JOB: 442209.01401

FILE NAME: E:\FORT EDWARD\PARSONS\OSI–BACKFILL CAP\CU6–CAP–SMC–BC–6_A.DWG
PLOT DATE: 10/2/2009 2:10 PM PLOTTED BY: 48606

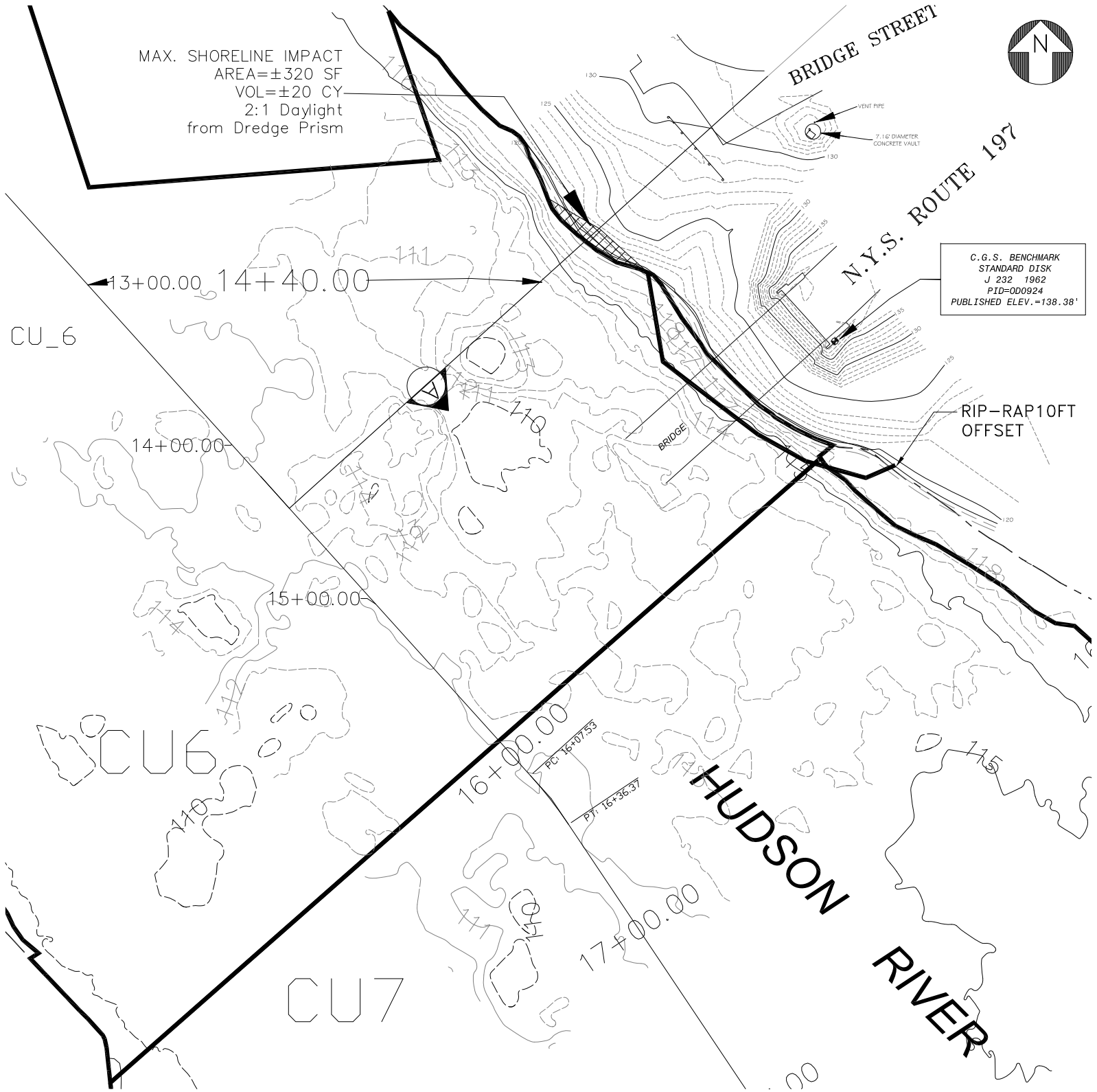

CU-6 EAST SHORELINE PARTIAL PLAN

30 15 0 30 60

SCALE: 1"=30'

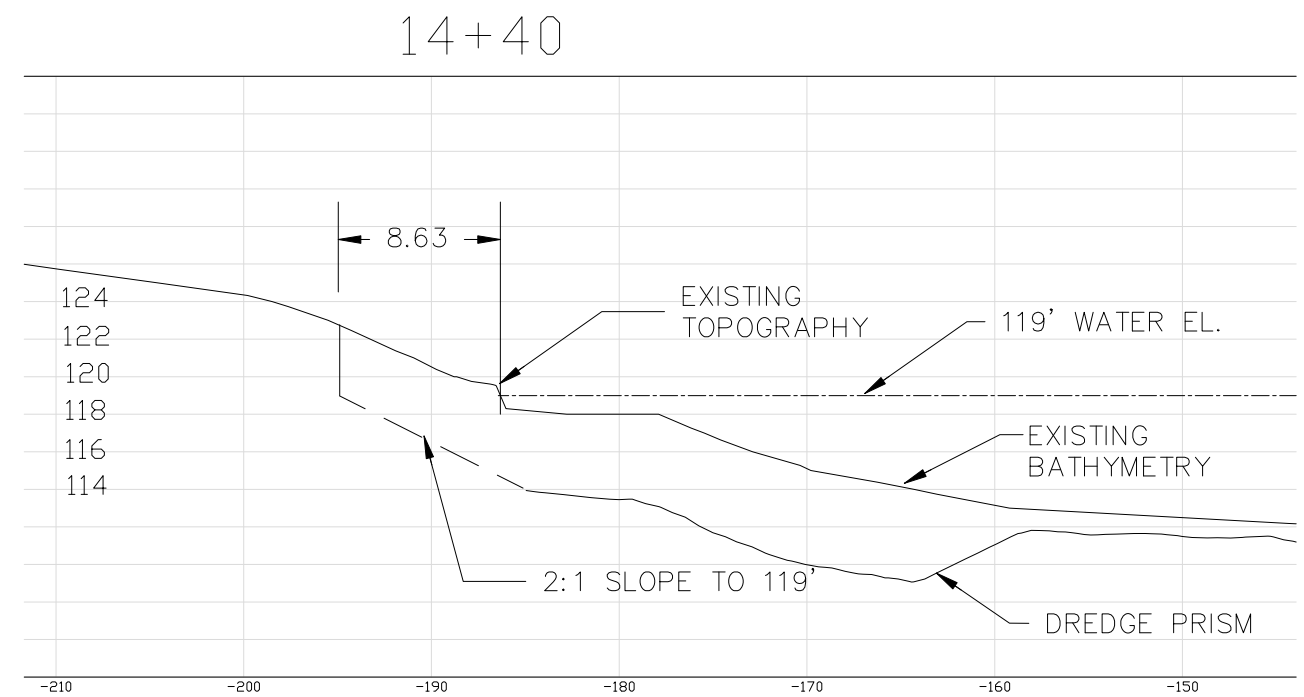

A

CROSS SECTION STA. 14+40

10" 5" 0 1'

HORIZONTAL SCALE: 1 1/2"=10-0""

5 0 5

VERTICAL SCALE: 2"=5'

NOTES:

1. CONTRACTOR TO DREDGE A STABLE SIDE SLOPE AS INDICATED AT A GRADE OF APPROXIMATELY 2H:1V.
2. THE STABLE SIDESLOPE DREDGED SHALL EXTEND UPWARDS AND INLAND FROM THE EDGE OF THE DREDGE PRISM TO AN ELEVATION OF 119'; OR THE ACTUAL RIVER SURFACE ELEVATION AT THE TIME OF DREDGING, WHICHEVER IS HIGHER.
3. FROM THE INLAND EDGE OF THE DREDGED STABLE SIDESLOPE, THE CONTRACTOR SHALL PERFORM A STABLE CUT TO EXISTING GRADE AS NEAR TO VERTICAL AS POSSIBLE TO MINIMIZE DISTURBANCE TO SHORELINE AREAS ABOVE ELEVATION 119'.
4. CONTRACTOR SHALL PROVIDE TEMPORARY AND PERMANENT SHORELINE STABILIZATION PER ORIGINAL DESIGN;
5. CONTRACTOR SHALL RESTORE ALL DISTURBED SHORELINE AREAS ABOVE 119' TO PRE-EXISTING CONDITIONS PER ORIGINAL DESIGN.

PARSONS GE COMPANY - PARSONS PROJECT OFFICE BUILDING 40-1, 381 BROADWAY FORT EDWARD, N.Y. 12828 (518) 746-5311		DRAWING TITLE NEAR SHORE DREDGING APPROACH FOR CU-6 SHORELINE AREA PHASE I DREDGING OPERATIONS	
DRAWN BY JHG	CHECKED BY JM	DRAWING NO. FIGURE 1	SCALE AS SHOWN
DATE 06/09/09	APPROVED BY JM		JOB 442209

FILE NAME: C:\DOCUMENTS AND SETTINGS\P0049939\MY DOCUMENTS\DWGS\PARSONS\CU_6_3.DWG
PLOT DATE: 6/19/2009 9:08 AM PLOTTED BY: MIRARCHI, JEFF

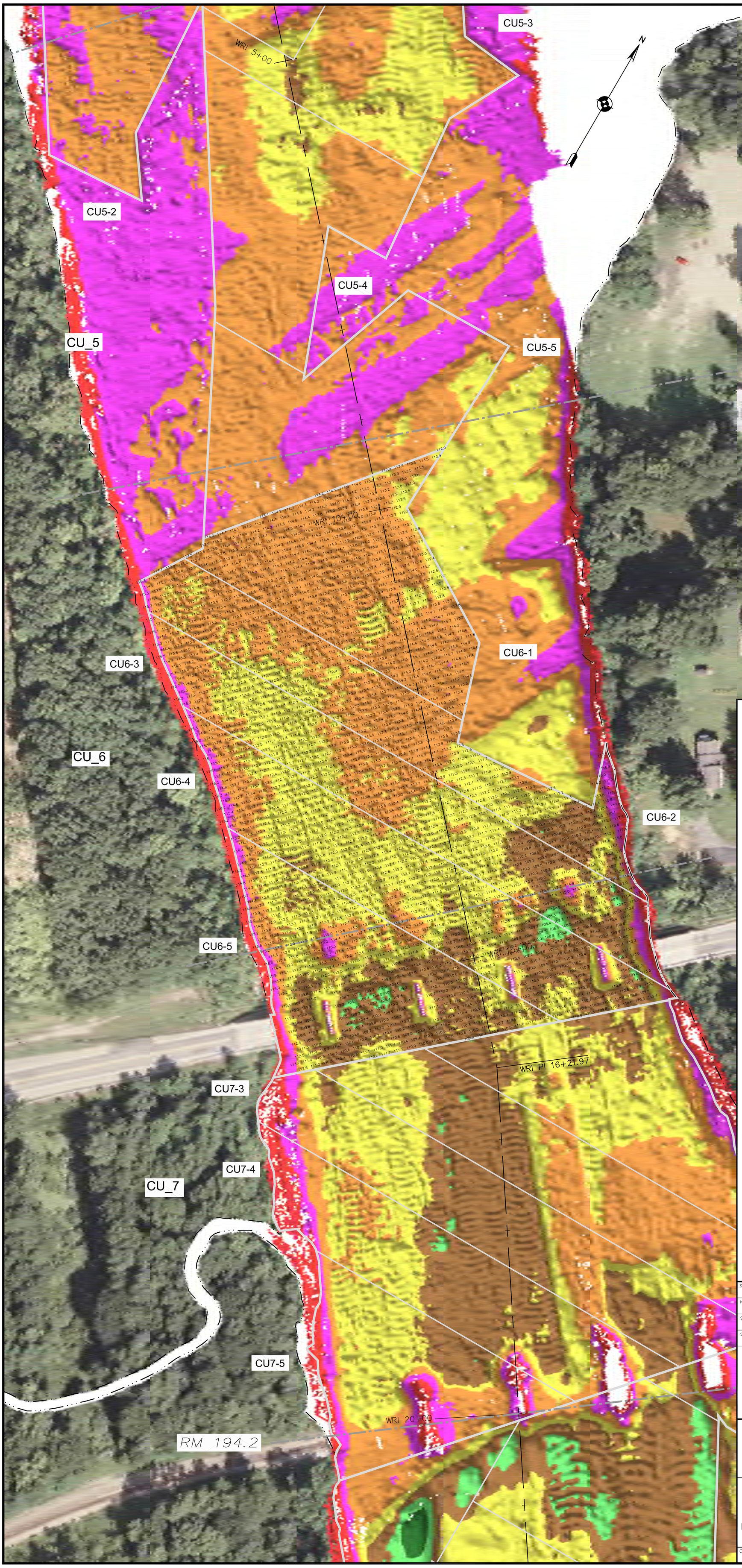

LEGEND

107.1	ELEVATION OF RIVER BOTTOM
	SHORELINE
	SILT CURTAIN
	SHEETPILE
CU_XX	CERTIFICATION UNIT (TYP)
	CERTIFICATION SUBUNIT
RM 190	RIVER MILE
250+00	BASELINE WITH STATIONING

DEPTH OF WATER BELOW 119' NAVD88 (FEET)

0, 2, 4, 6, 8, 10, 12, 14, 16, 18, 20+

NOTES

1. GRID SYSTEM IS THE NEW YORK EAST STATE PLANE COORDINATE SYSTEM, NAD 83.
2. ELEVATIONS ARE IN FEET AND ARE REFERENCED TO NORTH AMERICAN VERTICAL DATUM 1988 (NAVD88) BASED ON BENCHMARK "GE-HR-07R" HAVING AN ELEVATION OF 131.89' NAVD88 AS PROVIDED BY PARSONS. "GE-HR-07R" IS A CHISELED "X" ON AN ALUMINUM CAP AT LOCK 7.
3. COLORIZED DEPTH MAP IMAGERY WAS CREATED FROM A GRID OF 1' BY 1' CELLS POSTED WITH THE AVERAGE DEPTH AT THE CELL CENTER X,Y LOCATION.
4. ELEVATIONS REPRESENT THE AVERAGE ELEVATION IN A 10' BY 10' CELL AND ARE POSTED IN THE CENTER OF THE CELL. 10' BY 10' GRID ORIGINS WERE PROVIDED BY PARSONS.
5. BASEMAP FEATURES ARE APPROXIMATE AND WERE OBTAINED FROM DRAWINGS PROVIDED BY ARCADIS.
6. ORTHOPHOTO IMAGERY IS NATURAL COLOR ORTHOPHOTOGRAPHY FLOWN IN 2003 AND WAS PROVIDED BY QEA.
7. DREDGING OPERATION INFORMATION WAS PROVIDED BY CASHMAN DREDGING AND MARINE CONSTRUCTION CO., LLC.
8. REFER TO PREVIOUSLY PROVIDED DREDGE PRISM FOR TARGET ELEVATIONS.
9. THE INFORMATION PRESENTED ON THIS DRAWING REPRESENTS THE RESULTS OF SURVEYS PERFORMED BY OCEAN SURVEYS, INC. ON OR BEFORE THE DATE ON THIS DRAWING AND CAN ONLY BE CONSIDERED AS INDICATING THE CONDITIONS EXISTING AT THOSE TIMES. REUSE OF THIS INFORMATION BY CLIENT OR OTHERS BEYOND THE SPECIFIC SCOPE OF WORK FOR WHICH IT WAS ACQUIRED SHALL BE AT THE SOLE RISK OF THE USER AND WITHOUT LIABILITY TO OSI.

SURVEY VESSEL: R/V ECHO	DEPTH SOUNDER: RESON SEABAT 8125
NAVIGATION SYSTEM: APPLANIX POS MV IN REAL TIME KINEMATIC MODE	
SURVEY ACQUISITION SOFTWARE: HYPACK VERSION 2008	
SURVEY PROCESSING SOFTWARE: HYPACK MULTIBEAM EDITOR VERSION 2008	

SCALE IN FEET

50 0 50 100 150

CHECK GRAPHIC SCALE BEFORE USING

OCEAN SURVEYS, INC.
OLD SAYBROOK, CONNECTICUT
(860) 388-4631
www.oceansurveys.com

MUDLINE DRAWING - CU06 - AID1

HUDSON RIVER, NEW YORK

HUDSON RIVER SEDIMENT REMEDIATION PHASE 1 PROJECT

OSI PROJECT NUMBER:	CURRENT THROUGH SURVEY DATE:	DRAWING:	ISSUE NO.:
09ES022	31 JULY 2009	MUDLINE-CU06	1

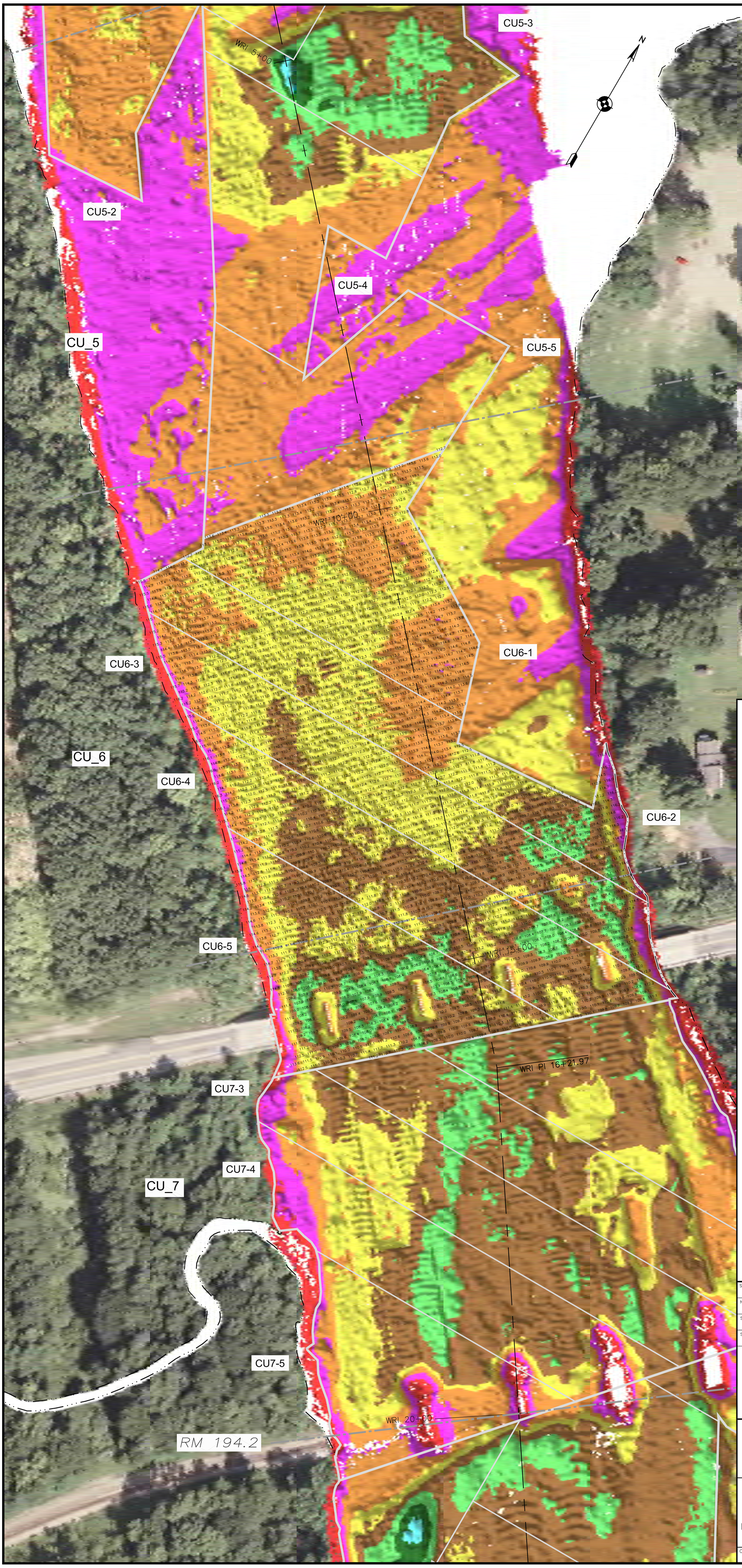

LEGEND

107.1	ELEVATION OF RIVER BOTTOM
	SHORELINE
	SILT CURTAIN
	SHEETPILE
CU_XX	CERTIFICATION UNIT (TYP)
	CERTIFICATION SUBUNIT
RM 190	RIVER MILE
250+00	BASELINE WITH STATIONING

DEPTH OF WATER BELOW 119' NAVD88 (FEET)

0, 2, 4, 6, 8, 10, 12, 14, 16, 18, 20+

NOTES

1. GRID SYSTEM IS THE NEW YORK EAST STATE PLANE COORDINATE SYSTEM, NAD 83.
2. ELEVATIONS ARE IN FEET AND ARE REFERENCED TO NORTH AMERICAN VERTICAL DATUM 1988 (NAVD88) BASED ON BENCHMARK "GE-HR-07R" HAVING AN ELEVATION OF 131.89' NAVD88 AS PROVIDED BY PARSONS. "GE-HR-07R" IS A CHISELED "X" ON AN ALUMINUM CAP AT LOCK 7.
3. COLORIZED DEPTH MAP IMAGERY WAS CREATED FROM A GRID OF 1' BY 1' CELLS POSTED WITH THE AVERAGE DEPTH AT THE CELL CENTER X,Y LOCATION.
4. ELEVATIONS REPRESENT THE AVERAGE ELEVATION IN A 10' BY 10' CELL AND ARE POSTED IN THE CENTER OF THE CELL. 10' BY 10' GRID ORIGINS WERE PROVIDED BY PARSONS.
5. BASEMAP FEATURES ARE APPROXIMATE AND WERE OBTAINED FROM DRAWINGS PROVIDED BY ARCADIS.
6. ORTHOPHOTO IMAGERY IS NATURAL COLOR ORTHOPHOTOGRAPHY FLOWN IN 2003 AND WAS PROVIDED BY QEA.
7. DREDGING OPERATION INFORMATION WAS PROVIDED BY CASHMAN DREDGING AND MARINE CONSTRUCTION CO., LLC.
8. REFER TO PREVIOUSLY PROVIDED DREDGE PRISM FOR TARGET ELEVATIONS.
9. THE INFORMATION PRESENTED ON THIS DRAWING REPRESENTS THE RESULTS OF SURVEYS PERFORMED BY OCEAN SURVEYS, INC. ON OR BEFORE THE DATE ON THIS DRAWING AND CAN ONLY BE CONSIDERED AS INDICATING THE CONDITIONS EXISTING AT THOSE TIMES. REUSE OF THIS INFORMATION BY CLIENT OR OTHERS BEYOND THE SPECIFIC SCOPE OF WORK FOR WHICH IT WAS ACQUIRED SHALL BE AT THE SOLE RISK OF THE USER AND WITHOUT LIABILITY TO OSI.

SURVEY VESSEL: R/V ECHO	DEPTH SOUNDER: RESON SEABAT 8125
NAVIGATION SYSTEM: APPLANIX POS MV IN REAL TIME KINEMATIC MODE	
SURVEY ACQUISITION SOFTWARE: HYPACK VERSION 2008	
SURVEY PROCESSING SOFTWARE: HYPACK MULTIBEAM EDITOR VERSION 2008	

SCALE IN FEET

50 0 50 100 150

CHECK GRAPHIC SCALE BEFORE USING

OCEAN SURVEYS, INC.
OLD SAYBROOK, CONNECTICUT
(860) 388-4631
www.oceansurveys.com

MUDLINE DRAWING - CU06 - AID2

HUDSON RIVER, NEW YORK

HUDSON RIVER SEDIMENT REMEDIATION PHASE 1 PROJECT

OSI PROJECT NUMBER:	CURRENT THROUGH SURVEY DATE:	DRAWING:	ISSUE NO.:
09ES022	6 SEPTEMBER 2009	MUDLINE-CU06	2

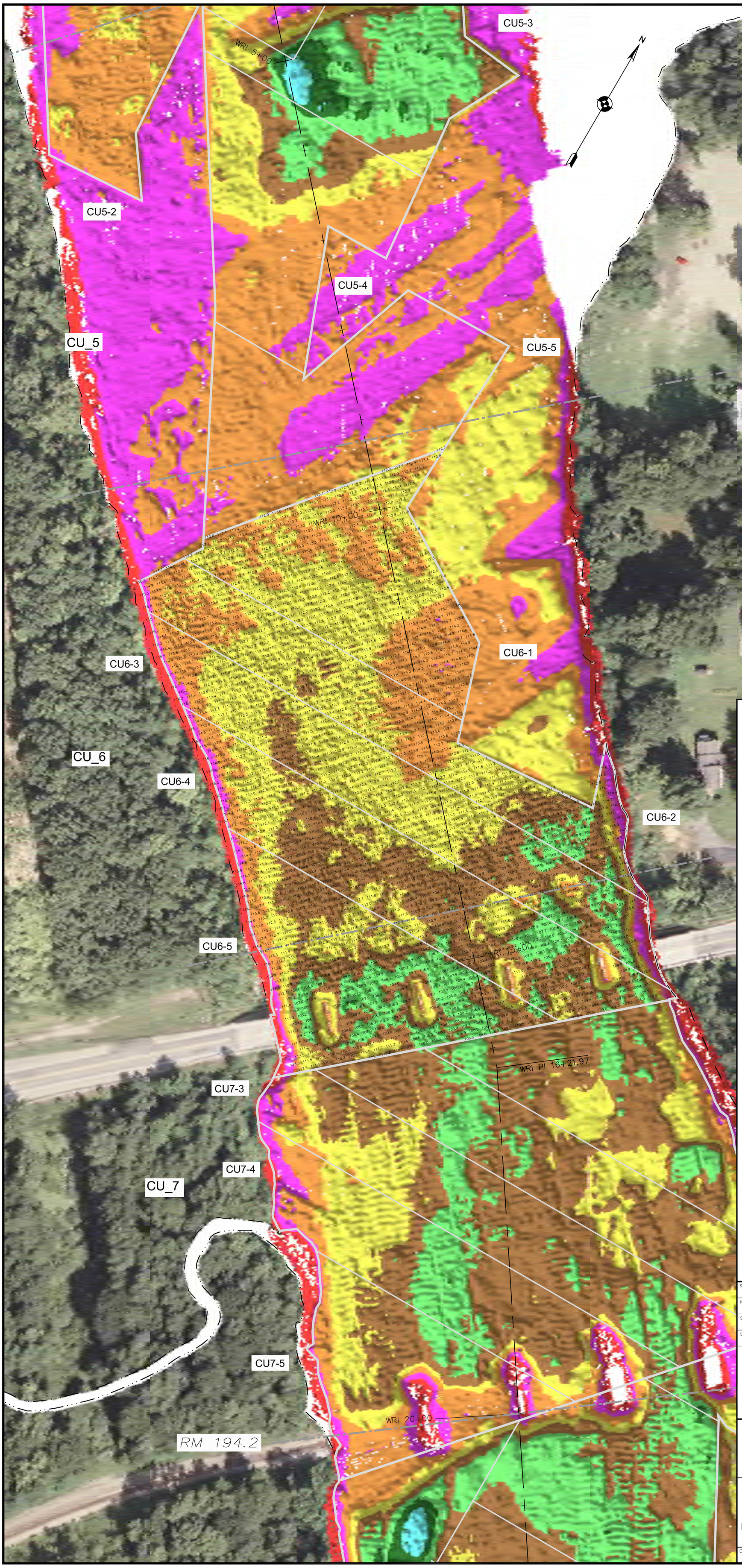

LEGEND

107.1	ELEVATION OF RIVER BOTTOM
	SHORELINE
	SILT CURTAIN
	SHEETPILE
CU_XX	CERTIFICATION UNIT (TYP)
	CERTIFICATION SUBUNIT
RM 190	RIVER MILE
250+00	BASELINE WITH STATIONING

DEPTH OF WATER BELOW 119' NAVD88 (FEET)

0, 2, 4, 6, 8, 10, 12, 14, 16, 18, 20+

NOTES

1. GRID SYSTEM IS THE NEW YORK EAST STATE PLANE COORDINATE SYSTEM, NAD 83.
2. ELEVATIONS ARE IN FEET AND ARE REFERENCED TO NORTH AMERICAN VERTICAL DATUM 1988 (NAVD88) BASED ON BENCHMARK "GE-HR-07R" HAVING AN ELEVATION OF 131.89' NAVD88 AS PROVIDED BY PARSONS. "GE-HR-07R" IS A CHISELED "X" ON AN ALUMINUM CAP AT LOCK 7.
3. COLORIZED DEPTH MAP IMAGERY WAS CREATED FROM A GRID OF 1' BY 1' CELLS POSTED WITH THE AVERAGE DEPTH AT THE CELL CENTER X,Y LOCATION.
4. ELEVATIONS REPRESENT THE AVERAGE ELEVATION IN A 10' BY 10' CELL AND ARE POSTED IN THE CENTER OF THE CELL. 10' BY 10' GRID ORIGINS WERE PROVIDED BY PARSONS.
5. BASEMAP FEATURES ARE APPROXIMATE AND WERE OBTAINED FROM DRAWINGS PROVIDED BY ARCADIS.
6. ORTHOPHOTO IMAGERY IS NATURAL COLOR ORTHOPHOTOGRAPHY FLOWN IN 2003 AND WAS PROVIDED BY QEA.
7. DREDGING OPERATION INFORMATION WAS PROVIDED BY CASHMAN DREDGING AND MARINE CONSTRUCTION CO., LLC.
8. REFER TO PREVIOUSLY PROVIDED DREDGE PRISM FOR TARGET ELEVATIONS.
9. THE INFORMATION PRESENTED ON THIS DRAWING REPRESENTS THE RESULTS OF SURVEYS PERFORMED BY OCEAN SURVEYS, INC. ON OR BEFORE THE DATE ON THIS DRAWING AND CAN ONLY BE CONSIDERED AS INDICATING THE CONDITIONS EXISTING AT THOSE TIMES. REUSE OF THIS INFORMATION BY CLIENT OR OTHERS BEYOND THE SPECIFIC SCOPE OF WORK FOR WHICH IT WAS ACQUIRED SHALL BE AT THE SOLE RISK OF THE USER AND WITHOUT LIABILITY TO OSI.

SURVEY VESSEL: R/V ECHO	DEPTH SOUNDER: RESON SEABAT 8125
NAVIGATION SYSTEM: APPLANIX POS MV IN REAL TIME KINEMATIC MODE	
SURVEY ACQUISITION SOFTWARE: HYPACK VERSION 2008	
SURVEY PROCESSING SOFTWARE: HYPACK MULTIBEAM EDITOR VERSION 2008	

SCALE IN FEET

50 0 50 100 150

CHECK GRAPHIC SCALE BEFORE USING

OCEAN SURVEYS, INC.
OLD SAYBROOK, CONNECTICUT
(860) 388-4631
www.oceansurveys.com

MUDLINE DRAWING - CU06 - ARD1

HUDSON RIVER, NEW YORK

HUDSON RIVER SEDIMENT REMEDIATION PHASE 1 PROJECT

OSI PROJECT NUMBER:	CURRENT THROUGH SURVEY DATE:	DRAWING:	ISSUE NO.:
09ES022	25 SEPTEMBER 2009	MUDLINE-CU06	3

Residual Core Data

(All Dredging Passes)

CU-06 Residuals Core Data
(All Dredging Passes)

Row ID	cu_id	node_id	dredge_pass	core_id	location_type	x_coord	y_coord	coord_system	sample_dt	collection_method	sample_name	sample_type	start_depth	end_depth	depth_unit
1	RLC-CU006	SRN-CU006-001	First Residual	SRC-CU006-FR000001	Sediment Residual Core Location	734059.87	1616141.26	New York State Plane East (ft) NAD 83	9/24/09 13:55	Grab	SRC-CU006-FR000001-000000	ENV	0	0	in
2	RLC-CU006	SRN-CU006-001	First Residual	SRC-CU006-FR000001	Sediment Residual Core Location	734059.87	1616141.26	New York State Plane East (ft) NAD 83	9/24/09 13:55	Grab	SRC-CU006-FR000001-000000	ENV	0	0	in
3	RLC-CU006	SRN-CU006-001	First Residual	SRC-CU006-FR000001	Sediment Residual Core Location	734059.87	1616141.26	New York State Plane East (ft) NAD 83	9/24/09 13:55	Grab	SRC-CU006-FR000001-000000	ENV	0	0	in
4	RLC-CU006	SRN-CU006-001	First Residual	SRC-CU006-FR000001	Sediment Residual Core Location	734059.87	1616141.26	New York State Plane East (ft) NAD 83	9/24/09 13:55	Grab	SRC-CU006-FR000001-000000	ENV	0	0	in
5	RLC-CU006	SRN-CU006-001	First Residual	SRC-CU006-FR000001	Sediment Residual Core Location	734059.87	1616141.26	New York State Plane East (ft) NAD 83	9/24/09 13:55	Grab	SRC-CU006-FR000001-000000	ENV	0	0	in
6	RLC-CU006	SRN-CU006-001	First Residual	SRC-CU006-FR000001	Sediment Residual Core Location	734059.87	1616141.26	New York State Plane East (ft) NAD 83	9/24/09 13:55	Grab	SRC-CU006-FR000001-000000	ENV	0	0	in
7	RLC-CU006	SRN-CU006-001	First Residual	SRC-CU006-FR000001	Sediment Residual Core Location	734059.87	1616141.26	New York State Plane East (ft) NAD 83	9/24/09 13:55	Grab	SRC-CU006-FR000001-000000	ENV	0	0	in
8	RLC-CU006	SRN-CU006-001	First Residual	SRC-CU006-FR000001	Sediment Residual Core Location	734059.87	1616141.26	New York State Plane East (ft) NAD 83	9/24/09 13:55	Grab	SRC-CU006-FR000001-000000	ENV	0	0	in
9	RLC-CU006	SRN-CU006-001	First Residual	SRC-CU006-FR000001	Sediment Residual Core Location	734059.87	1616141.26	New York State Plane East (ft) NAD 83	9/24/09 13:55	Grab	SRC-CU006-FR000001-000000	ENV	0	0	in
10	RLC-CU006	SRN-CU006-001	First Residual	SRC-CU006-FR000001	Sediment Residual Core Location	734059.87	1616141.26	New York State Plane East (ft) NAD 83	9/24/09 13:55	Grab	SRC-CU006-FR000001-000000	ENV	0	0	in
11	RLC-CU006	SRN-CU006-001	Inventory	SRC-CU006-FI000001	Sediment Residual Core Location	734063.45	1616129.71	New York State Plane East (ft) NAD 83	7/29/09 8:18	Grab	SRC-CU006-FI000001-000000	ENV	0	0	in
12	RLC-CU006	SRN-CU006-001	Inventory	SRC-CU006-FI000001	Sediment Residual Core Location	734063.45	1616129.71	New York State Plane East (ft) NAD 83	7/29/09 8:18	Grab	SRC-CU006-FI000001-000000	ENV	0	0	in
13	RLC-CU006	SRN-CU006-001	Inventory	SRC-CU006-FI000001	Sediment Residual Core Location	734063.45	1616129.71	New York State Plane East (ft) NAD 83	7/29/09 8:18	Grab	SRC-CU006-FI000001-000000	ENV	0	0	in
14	RLC-CU006	SRN-CU006-001	Inventory	SRC-CU006-FI000001	Sediment Residual Core Location	734063.45	1616129.71	New York State Plane East (ft) NAD 83	7/29/09 8:18	Grab	SRC-CU006-FI000001-000000	ENV	0	0	in
15	RLC-CU006	SRN-CU006-001	Inventory	SRC-CU006-FI000001	Sediment Residual Core Location	734063.45	1616129.71	New York State Plane East (ft) NAD 83	7/29/09 8:18	Grab	SRC-CU006-FI000001-000000	ENV	0	0	in
16	RLC-CU006	SRN-CU006-001	Inventory	SRC-CU006-FI000001	Sediment Residual Core Location	734063.45	1616129.71	New York State Plane East (ft) NAD 83	7/29/09 8:18	Grab	SRC-CU006-FI000001-000000	ENV	0	0	in
17	RLC-CU006	SRN-CU006-001	Inventory	SRC-CU006-FI000001	Sediment Residual Core Location	734063.45	1616129.71	New York State Plane East (ft) NAD 83	7/29/09 8:18	Grab	SRC-CU006-FI000001-000000	ENV	0	0	in
18	RLC-CU006	SRN-CU006-001	Inventory	SRC-CU006-FI000001	Sediment Residual Core Location	734063.45	1616129.71	New York State Plane East (ft) NAD 83	7/29/09 8:18	Grab	SRC-CU006-FI000001-000000	ENV	0	0	in
19	RLC-CU006	SRN-CU006-001	Inventory	SRC-CU006-FI000001	Sediment Residual Core Location	734063.45	1616129.71	New York State Plane East (ft) NAD 83	7/29/09 8:18	Grab	SRC-CU006-FI000001-000000	ENV	0	0	in
20	RLC-CU006	SRN-CU006-001	Inventory	SRC-CU006-FI000001	Sediment Residual Core Location	734063.45	1616129.71	New York State Plane East (ft) NAD 83	7/29/09 8:18	Grab	SRC-CU006-FI000001-000000	ENV	0	0	in
21	RLC-CU006	SRN-CU006-002	First Residual	SRC-CU006-FR000002	Sediment Residual Core Location	734022.15	1616062.85	New York State Plane East (ft) NAD 83	9/24/09 13:29	Grab	SRC-CU006-FR000002-000000	ENV	0	0	in
22	RLC-CU006	SRN-CU006-002	First Residual	SRC-CU006-FR000002	Sediment Residual Core Location	734022.15	1616062.85	New York State Plane East (ft) NAD 83	9/24/09 13:29	Grab	SRC-CU006-FR000002-000000	ENV	0	0	in
23	RLC-CU006	SRN-CU006-002	First Residual	SRC-CU006-FR000002	Sediment Residual Core Location	734022.15	1616062.85	New York State Plane East (ft) NAD 83	9/24/09 13:29	Grab	SRC-CU006-FR000002-000000	ENV	0	0	in
24	RLC-CU006	SRN-CU006-002	First Residual	SRC-CU006-FR000002	Sediment Residual Core Location	734022.15	1616062.85	New York State Plane East (ft) NAD 83	9/24/09 13:29	Grab	SRC-CU006-FR000002-000000	ENV	0	0	in
25	RLC-CU006	SRN-CU006-002	First Residual	SRC-CU006-FR000002	Sediment Residual Core Location	734022.15	1616062.85	New York State Plane East (ft) NAD 83	9/24/09 13:29	Grab	SRC-CU006-FR000002-000000	ENV	0	0	in
26	RLC-CU006	SRN-CU006-002	First Residual	SRC-CU006-FR000002	Sediment Residual Core Location	734022.15	1616062.85	New York State Plane East (ft) NAD 83	9/24/09 13:29	Grab	SRC-CU006-FR000002-000000	ENV	0	0	in
27	RLC-CU006	SRN-CU006-002	First Residual	SRC-CU006-FR000002	Sediment Residual Core Location	734022.15	1616062.85	New York State Plane East (ft) NAD 83	9/24/09 13:29	Grab	SRC-CU006-FR000002-000000	ENV	0	0	in
28	RLC-CU006	SRN-CU006-002	First Residual	SRC-CU006-FR000002	Sediment Residual Core Location	734022.15	1616062.85	New York State Plane East (ft) NAD 83	9/24/09 13:29	Grab	SRC-CU006-FR000002-000000	ENV	0	0	in
29	RLC-CU006	SRN-CU006-002	First Residual	SRC-CU006-FR000002	Sediment Residual Core Location	734022.15	1616062.85	New York State Plane East (ft) NAD 83	9/24/09 13:29	Grab	SRC-CU006-FR000002-000000	ENV	0	0	in
30	RLC-CU006	SRN-CU006-002	First Residual	SRC-CU006-FR000002	Sediment Residual Core Location	734022.15	1616062.85	New York State Plane East (ft) NAD 83	9/24/09 13:29	Grab	SRC-CU006-FR000002-000000	ENV	0	0	in
31	RLC-CU006	SRN-CU006-002	Inventory	SRC-CU006-FI000002	Sediment Residual Core Location	734022.47	1616062.36	New York State Plane East (ft) NAD 83	7/29/09 8:12	Grab	SRC-CU006-FI000002-000000	ENV	0	0	in
32	RLC-CU006	SRN-CU006-002	Inventory	SRC-CU006-FI000002	Sediment Residual Core Location	734022.47	1616062.36	New York State Plane East (ft) NAD 83	7/29/09 8:12	Grab	SRC-CU006-FI000002-000000	ENV	0	0	in
33	RLC-CU006	SRN-CU006-002	Inventory	SRC-CU006-FI000002	Sediment Residual Core Location	734022.47	1616062.36	New York State Plane East (ft) NAD 83	7/29/09 8:12	Grab	SRC-CU006-FI000002-000000	ENV	0	0	in
34	RLC-CU006	SRN-CU006-002	Inventory	SRC-CU006-FI000002	Sediment Residual Core Location	734022.47	1616062.36	New York State Plane East (ft) NAD 83	7/29/09 8:12	Grab	SRC-CU006-FI000002-000000	ENV	0	0	in
35	RLC-CU006	SRN-CU006-002	Inventory	SRC-CU006-FI000002	Sediment Residual Core Location	734022.47	1616062.36	New York State Plane East (ft) NAD 83	7/29/09 8:12	Grab	SRC-CU006-FI000002-000000	ENV	0	0	in
36	RLC-CU006	SRN-CU006-002	Inventory	SRC-CU006-FI000002	Sediment Residual Core Location	734022.47	1616062.36	New York State Plane East (ft) NAD 83	7/29/09 8:12	Grab	SRC-CU006-FI000002-000000	ENV	0	0	in
37	RLC-CU006	SRN-CU006-002	Inventory	SRC-CU006-FI000002	Sediment Residual Core Location	734022.47	1616062.36	New York State Plane East (ft) NAD 83	7/29/09 8:12	Grab	SRC-CU006-FI000002-000000	ENV	0	0	in
38	RLC-CU006	SRN-CU006-002	Inventory	SRC-CU006-FI000002	Sediment Residual Core Location	734022.47	1616062.36	New York State Plane East (ft) NAD 83	7/29/09 8:12	Grab	SRC-CU006-FI000002-000000	ENV	0	0	in
39	RLC-CU006	SRN-CU006-002	Inventory	SRC-CU006-FI000002	Sediment Residual Core Location	734022.47	1616062.36	New York State Plane East (ft) NAD 83	7/29/09 8:12	Grab	SRC-CU006-FI000002-000000	ENV	0	0	in
40	RLC-CU006	SRN-CU006-002	Inventory	SRC-CU006-FI000002	Sediment Residual Core Location	734022.47	1616062.36	New York State Plane East (ft) NAD 83	7/29/09 8:12	Grab	SRC-CU006-FI000002-000000	ENV	0	0	in
41	RLC-CU006	SRN-CU006-002	Inventory	SRC-CU006-FI000002	Sediment Residual Core Location	734022.47	1616062.36	New York State Plane East (ft) NAD 83	7/29/09 8:12	Grab	SRC-CU006-FI000002-BD0001	DUP	0	0	in
42	RLC-CU006	SRN-CU006-002	Inventory	SRC-CU006-FI000002	Sediment Residual Core Location	734022.47	1616062.36	New York State Plane East (ft) NAD 83	7/29/09 8:12	Grab	SRC-CU006-FI000002-BD0001	DUP	0	0	in
43	RLC-CU006	SRN-CU006-002	Inventory	SRC-CU006-FI000002	Sediment Residual Core Location	734022.47	1616062.36	New York State Plane East (ft) NAD 83	7/29/09 8:12	Grab	SRC-CU006-FI000002-BD0001	DUP	0	0	in
44	RLC-CU006	SRN-CU006-002	Inventory	SRC-CU006-FI000002	Sediment Residual Core Location	734022.47	1616062.36	New York State Plane East (ft) NAD 83	7/29/09 8:12	Grab	SRC-CU006-FI000002-BD0001	DUP	0	0	in
45	RLC-CU006	SRN-CU006-002	Inventory	SRC-CU006-FI000002	Sediment Residual Core Location	734022.47	1616062.36	New York State Plane East (ft) NAD 83	7/29/09 8:12	Grab	SRC-CU006-FI000002-BD0001	DUP	0	0	in
46	RLC-CU006	SRN-CU006-002	Inventory	SRC-CU006-FI000002	Sediment Residual Core Location	734022.47	1616062.36	New York State Plane East (ft) NAD 83	7/29/09 8:12	Grab	SRC-CU006-FI000002-BD0001	DUP	0	0	in
47	RLC-CU006	SRN-CU006-002	Inventory	SRC-CU006-FI000002	Sediment Residual Core Location	734022.47	1616062.36	New York State Plane East (ft) NAD 83	7/29/09 8:12	Grab	SRC-CU006-FI000002-BD0001	DUP	0	0	in
48	RLC-CU006	SRN-CU006-002	Inventory	SRC-CU006-FI000002	Sediment Residual Core Location	734022.47	1616062.36	New York State Plane East (ft) NAD 83	7/29/09 8:12	Grab	SRC-CU006-FI000002-BD0001	DUP	0	0	in
49	RLC-CU006	SRN-CU006-002	Inventory	SRC-CU006-FI000002	Sediment Residual Core Location	734022.47	1616062.36	New York State Plane East (ft) NAD 83	7/29/09 8:12	Grab	SRC-CU006-FI000002-BD0001	DUP	0	0	in
50	RLC-CU006	SRN-CU006-002	Inventory	SRC-CU006-FI000002	Sediment Residual Core Location	734022.47	1616062.36	New York State Plane East (ft) NAD 83	7/29/09 8:12	Grab	SRC-CU006-FI000002-BD0001	DUP	0	0	in
51	RLC-CU006	SRN-CU006-002	Second Inventory	SRC-CU006-SI000002	Sediment Residual Core Location	734021.55	1616061.62	New York State Plane East (ft) NAD 83	9/9/09 13:55	Grab	SRC-CU006-SI000002-000000	ENV	0	0	in
52	RLC-CU006	SRN-CU006-002	Second Inventory	SRC-CU006-SI000002	Sediment Residual Core Location	734021.55	1616061.62	New York State Plane East (ft) NAD 83	9/9/09 13:55	Grab	SRC-CU006-SI000002-000000	ENV	0	0	in
53	RLC-CU006	SRN-CU006-002	Second Inventory	SRC-CU006-SI000002	Sediment Residual Core Location	734021.55	1616061.62	New York State Plane East (ft) NAD 83	9/9/09 13:55	Grab	SRC-CU006-SI000002-000000	ENV	0	0	in
54	RLC-CU006	SRN-CU006-002	Second Inventory	SRC-CU006-SI000002	Sediment Residual Core Location	734021.55	1616061.62	New York State Plane East (ft) NAD 83	9/9/09 13:55	Grab	SRC-CU006-SI000002-000000	ENV	0	0	in
55	RLC-CU006	SRN-CU006-002	Second Inventory	SRC-CU006-SI000002	Sediment Residual Core Location	734021.55	1616061.62	New York State Plane East (ft) NAD 83	9/9/09 13:55	Grab	SRC-CU006-SI000002-000000	ENV	0	0	in
56	RLC-CU006	SRN-CU006-002	Second Inventory	SRC-CU006-SI000002	Sediment Residual Core Location	734021.55	1616061.62	New York State Plane East (ft) NAD 83	9/9/09 13:55	Grab	SRC-CU006-SI000002-000000	ENV	0	0	in
57	RLC-CU006	SRN-CU006-002	Second Inventory	SRC-CU006-SI000002	Sediment Residual Core Location	734021.55	1616061.62	New York State Plane East (ft) NAD 83	9/9/09 13:55	Grab	SRC-CU006-SI000002-000000	ENV	0	0	in
58	RLC-CU006	SRN-CU006-002	Second Inventory	SRC-CU006-SI000002	Sediment Residual Core Location	734021.55	1616061.62	New York State Plane East (ft) NAD 83	9/9/09 13:55	Grab	SRC-CU006-SI000002-000000	ENV	0	0	in
59	RLC-CU006	SRN-CU006-002	Second Inventory	SRC-CU006-SI000002	Sediment Residual Core Location	734021.55	1616061.62	New York State Plane East (ft) NAD 83	9/9/09 13:55	Grab	SRC-CU006-SI000002-000000	ENV	0	0	in
60	RLC-CU006	SRN-CU006-002	Second Inventory	SRC-CU006-SI000002	Sediment Residual Core Location	734021.55	1616061.62	New York State Plane East (ft) NAD 83	9/9/09 13:55	Grab	SRC-CU006-SI000002-000000	ENV	0	0	in
61	RLC-CU006	SRN-CU006-003	Inventory	SRC-CU006-FI000003	Sediment Residual Core Location	734101.04	1616063.27	New York State Plane East (ft) NAD 83	7/29/09 8:43	Grab	SRC-CU006-FI000003-000000	ENV	0	0	in
62	RLC-CU006	SRN-CU006-003	Inventory	SRC-CU006-FI000003	Sediment Residual Core Location	734101.04	1616063.27	New York State Plane East (ft) NAD 83	7/29/09 8:43	Grab	SRC-CU006-FI000003-000000	ENV	0	0	in
63	RLC-CU006	SRN-CU006-003	Inventory	SRC-CU006-FI000003	Sediment Residual Core Location	734101.04	1616063.27	New York State Plane East (ft) NAD 83	7/29/09 8:43	Grab	SRC-CU006-FI000003-000000	ENV	0	0	in
64	RLC-CU006	SRN-CU006-003	Inventory	SRC-CU006-FI000003	Sediment Residual Core Location	734101.04	1616063.27	New York State Plane East (ft) NAD 83	7/29/09 8:43	Grab	SRC-CU006-FI000003-000000	ENV	0	0	in
65	RLC-CU006	SRN-CU006-003	Inventory	SRC-CU006-FI000003	Sediment Residual Core Location	734101.04	1616063.27	New York State Plane East (ft) NAD 83	7/29/09 8:43	Grab	SRC-CU006-FI000003-000000	ENV	0	0	in

CU-06 Residuals Core Data
(All Dredging Passes)

Row ID	sample_name	dup_parent_sample_name	analyte_name	cas_rn	Lab_Reported_Result	Verified_Result	result_unit	Lab_Reported_MDL	Verified_MDL	Lab_Reported_RL	Verified_RL	limit_unit	Lab_Reported_Qualifier	Verified_Qualifier	Detected	Reportable
1	SRC-CU006-FR000001-000000	NULL	AROCLOR 1016	12674-11-2	NULL	NULL	mg/kg	0.1	0.1	0.25	0.25	mg/kg	U	U	0	1
2	SRC-CU006-FR000001-000000	NULL	AROCLOR 1221	11104-28-2	4.2	4.2	mg/kg	0.1	0.1	0.25	0.25	mg/kg	NULL	NULL	1	1
3	SRC-CU006-FR000001-000000	NULL	AROCLOR 1232	11141-16-5	NULL	NULL	mg/kg	0.1	0.1	0.25	0.25	mg/kg	U	U	0	1
4	SRC-CU006-FR000001-000000	NULL	AROCLOR 1242	53469-21-9	5.3	5.3	mg/kg	0.1	0.1	0.25	0.25	mg/kg	NULL	NULL	1	1
5	SRC-CU006-FR000001-000000	NULL	AROCLOR 1248	12672-29-6	NULL	NULL	mg/kg	0.1	0.1	0.25	0.25	mg/kg	U	U	0	1
6	SRC-CU006-FR000001-000000	NULL	AROCLOR 1254	11097-69-1	NULL	NULL	mg/kg	0.1	0.1	0.25	0.25	mg/kg	U	U	0	1
7	SRC-CU006-FR000001-000000	NULL	AROCLOR 1260	11096-82-5	NULL	NULL	mg/kg	0.1	0.1	0.25	0.25	mg/kg	U	U	0	1
8	SRC-CU006-FR000001-000000	NULL	Moisture Content	WC002	22	22	%	0.019	0.019	0.019	0.019	%	NULL	NULL	1	1
9	SRC-CU006-FR000001-000000	NULL	Total PCBs	1336-36-3	9.5	9.5	mg/kg	0.1	0.1	1	1	mg/kg	NULL	NULL	1	1
10	SRC-CU006-FR000001-000000	NULL	Tri+ PCBs	TRI_PLUS_PCB	5.4565	5.4565	mg/kg	0.1	0.1	0.1	0.1	mg/kg	NULL	NULL	1	1
11	SRC-CU006-FI000001-000000	NULL	AROCLOR 1016	12674-11-2	NULL	NULL	mg/kg	0.16	0.16	0.38	0.38	mg/kg	U	U	0	1
12	SRC-CU006-FI000001-000000	NULL	AROCLOR 1221	11104-28-2	4	4	mg/kg	0.16	0.16	0.38	0.38	mg/kg	NULL	NULL	1	1
13	SRC-CU006-FI000001-000000	NULL	AROCLOR 1232	11141-16-5	NULL	NULL	mg/kg	0.16	0.16	0.38	0.38	mg/kg	U	U	0	1
14	SRC-CU006-FI000001-000000	NULL	AROCLOR 1242	53469-21-9	8.2	8.2	mg/kg	0.16	0.16	0.38	0.38	mg/kg	NULL	NULL	1	1
15	SRC-CU006-FI000001-000000	NULL	AROCLOR 1248	12672-29-6	NULL	NULL	mg/kg	0.16	0.16	0.38	0.38	mg/kg	U	U	0	1
16	SRC-CU006-FI000001-000000	NULL	AROCLOR 1254	11097-69-1	NULL	NULL	mg/kg	0.16	0.16	0.38	0.38	mg/kg	U	U	0	1
17	SRC-CU006-FI000001-000000	NULL	AROCLOR 1260	11096-82-5	NULL	NULL	mg/kg	0.16	0.16	0.38	0.38	mg/kg	U	U	0	1
18	SRC-CU006-FI000001-000000	NULL	Moisture Content	WC002	21	21	%	0.02	0.02	0.02	0.02	%	NULL	NULL	1	1
19	SRC-CU006-FI000001-000000	NULL	Total PCBs	1336-36-3	12.2	12.2	mg/kg	0.16	0.16	0.38	0.38	mg/kg	NULL	NULL	1	1
20	SRC-CU006-FI000001-000000	NULL	Tri+ PCBs	TRI_PLUS_PCB	8.0948	8.0948	mg/kg	0.16	0.16	0.16	0.16	mg/kg	NULL	NULL	1	1
21	SRC-CU006-FR000002-000000	NULL	AROCLOR 1016	12674-11-2	NULL	NULL	mg/kg	0.2	0.2	0.49	0.49	mg/kg	U	U	0	1
22	SRC-CU006-FR000002-000000	NULL	AROCLOR 1221	11104-28-2	13	13	mg/kg	0.2	0.2	0.49	0.49	mg/kg	NULL	NULL	1	1
23	SRC-CU006-FR000002-000000	NULL	AROCLOR 1232	11141-16-5	NULL	NULL	mg/kg	0.2	0.2	0.49	0.49	mg/kg	U	U	0	1
24	SRC-CU006-FR000002-000000	NULL	AROCLOR 1242	53469-21-9	12	12	mg/kg	0.2	0.2	0.49	0.49	mg/kg	NULL	NULL	1	1
25	SRC-CU006-FR000002-000000	NULL	AROCLOR 1248	12672-29-6	NULL	NULL	mg/kg	0.2	0.2	0.49	0.49	mg/kg	U	U	0	1
26	SRC-CU006-FR000002-000000	NULL	AROCLOR 1254	11097-69-1	NULL	NULL	mg/kg	0.2	0.2	0.49	0.49	mg/kg	U	U	0	1
27	SRC-CU006-FR000002-000000	NULL	AROCLOR 1260	11096-82-5	NULL	NULL	mg/kg	0.2	0.2	0.49	0.49	mg/kg	U	U	0	1
28	SRC-CU006-FR000002-000000	NULL	Moisture Content	WC002	20	20	%	0.019	0.019	0.019	0.019	%	NULL	NULL	1	1
29	SRC-CU006-FR000002-000000	NULL	Total PCBs	1336-36-3	25	25	mg/kg	0.2	0.2	2	2	mg/kg	NULL	NULL	1	1
30	SRC-CU006-FR000002-000000	NULL	Tri+ PCBs	TRI_PLUS_PCB	12.831	12.831	mg/kg	0.2	0.2	0.2	0.2	mg/kg	NULL	NULL	1	1
31	SRC-CU006-FI000002-000000	NULL	AROCLOR 1016	12674-11-2	NULL	NULL	mg/kg	1.1	1.1	2.6	2.6	mg/kg	U	U	0	1
32	SRC-CU006-FI000002-000000	NULL	AROCLOR 1221	11104-28-2	77	77	mg/kg	1.1	1.1	2.6	2.6	mg/kg	NULL	NULL	1	1
33	SRC-CU006-FI000002-000000	NULL	AROCLOR 1232	11141-16-5	NULL	NULL	mg/kg	1.1	1.1	2.6	2.6	mg/kg	U	U	0	1
34	SRC-CU006-FI000002-000000	NULL	AROCLOR 1242	53469-21-9	11	11	mg/kg	1.1	1.1	2.6	2.6	mg/kg	NULL	NULL	1	1
35	SRC-CU006-FI000002-000000	NULL	AROCLOR 1248	12672-29-6	NULL	NULL	mg/kg	1.1	1.1	2.6	2.6	mg/kg	U	U	0	1
36	SRC-CU006-FI000002-000000	NULL	AROCLOR 1254	11097-69-1	NULL	NULL	mg/kg	1.1	1.1	2.6	2.6	mg/kg	U	U	0	1
37	SRC-CU006-FI000002-000000	NULL	AROCLOR 1260	11096-82-5	NULL	NULL	mg/kg	1.1	1.1	2.6	2.6	mg/kg	U	U	0	1
38	SRC-CU006-FI000002-000000	NULL	Moisture Content	WC002	23	23	%	0.019	0.019	0.019	0.019	%	NULL	NULL	1	1
39	SRC-CU006-FI000002-000000	NULL	Total PCBs	1336-36-3	88	88	mg/kg	1.1	1.1	2.6	2.6	mg/kg	NULL	NULL	1	1
40	SRC-CU006-FI000002-000000	NULL	Tri+ PCBs	TRI_PLUS_PCB	21.2905	21.2905	mg/kg	1.1	1.1	1.1	1.1	mg/kg	NULL	NULL	1	1
41	SRC-CU006-FI000002-BD0001	SRC-CU006-FI000002-000000	AROCLOR 1016	12674-11-2	NULL	NULL	mg/kg	1	1	2.5	2.5	mg/kg	U	U	0	1
42	SRC-CU006-FI000002-BD0001	SRC-CU006-FI000002-000000	AROCLOR 1221	11104-28-2	65	65	mg/kg	1	1	2.5	2.5	mg/kg	NULL	NULL	1	1
43	SRC-CU006-FI000002-BD0001	SRC-CU006-FI000002-000000	AROCLOR 1232	11141-16-5	NULL	NULL	mg/kg	1	1	2.5	2.5	mg/kg	U	U	0	1
44	SRC-CU006-FI000002-BD0001	SRC-CU006-FI000002-000000	AROCLOR 1242	53469-21-9	11	11	mg/kg	1	1	2.5	2.5	mg/kg	NULL	NULL	1	1
45	SRC-CU006-FI000002-BD0001	SRC-CU006-FI000002-000000	AROCLOR 1248	12672-29-6	NULL	NULL	mg/kg	1	1	2.5	2.5	mg/kg	U	U	0	1
46	SRC-CU006-FI000002-BD0001	SRC-CU006-FI000002-000000	AROCLOR 1254	11097-69-1	NULL	NULL	mg/kg	1	1	2.5	2.5	mg/kg	U	U	0	1
47	SRC-CU006-FI000002-BD0001	SRC-CU006-FI000002-000000	AROCLOR 1260	11096-82-5	NULL	NULL	mg/kg	1	1	2.5	2.5	mg/kg	U	U	0	1
48	SRC-CU006-FI000002-BD0001	SRC-CU006-FI000002-000000	Moisture Content	WC002	22	22	%	0.018	0.018	0.018	0.018	%	NULL	NULL	1	1
49	SRC-CU006-FI000002-BD0001	SRC-CU006-FI000002-000000	Total PCBs	1336-36-3	76	76	mg/kg	1	1	2.5	2.5	mg/kg	NULL	NULL	1	1
50	SRC-CU006-FI000002-BD0001	SRC-CU006-FI000002-000000	Tri+ PCBs	TRI_PLUS_PCB	19.565	19.565	mg/kg	1	1	1	1	mg/kg	NULL	NULL	1	1
51	SRC-CU006-SI000002-000000	NULL	AROCLOR 1016	12674-11-2	NULL	NULL	mg/kg	0.1	0.1	0.24	0.24	mg/kg	U	U	0	1
52	SRC-CU006-SI000002-000000	NULL	AROCLOR 1221	11104-28-2	6.6	6.6	mg/kg	0.1	0.1	0.24	0.24	mg/kg	NULL	NULL	1	1
53	SRC-CU006-SI000002-000000	NULL	AROCLOR 1232	11141-16-5	NULL	NULL	mg/kg	0.1	0.1	0.24	0.24	mg/kg	U	U	0	1
54	SRC-CU006-SI000002-000000	NULL	AROCLOR 1242	53469-21-9	5.8	5.8	mg/kg	0.1	0.1	0.24	0.24	mg/kg	NULL	NULL	1	1
55	SRC-CU006-SI000002-000000	NULL	AROCLOR 1248	12672-29-6	NULL	NULL	mg/kg	0.1	0.1	0.24	0.24	mg/kg	U	U	0	1
56	SRC-CU006-SI000002-000000	NULL	AROCLOR 1254	11097-69-1	NULL	NULL	mg/kg	0.1	0.1	0.24	0.24	mg/kg	U	U	0	1
57	SRC-CU006-SI000002-000000	NULL	AROCLOR 1260	11096-82-5	NULL	NULL	mg/kg	0.1	0.1	0.24	0.24	mg/kg	U	U	0	1
58	SRC-CU006-SI000002-000000	NULL	Moisture Content	WC002	17	17	%	0.02	0.02	0.02	0.02	%	NULL	NULL	1	1
59	SRC-CU006-SI000002-000000	NULL	Total PCBs	1336-36-3	12.4	12.4	mg/kg	0.1	0.1	0.24	0.24	mg/kg	NULL	NULL	1	1
60	SRC-CU006-SI000002-000000	NULL	Tri+ PCBs	TRI_PLUS_PCB	6.2475	6.2475	mg/kg	0.1	0.1	0.1	0.1	mg/kg	NULL	NULL	1	1
61	SRC-CU006-FI000003-000000	NULL	AROCLOR 1016	12674-11-2	NULL	NULL	mg/kg	0.14	0.14	0.35	0.35	mg/kg	U	U	0	1
62	SRC-CU006-FI000003-000000	NULL	AROCLOR 1221	11104-28-2	3.6	3.6	mg/kg	0.14	0.14	0.35	0.35	mg/kg	NULL	NULL	1	1
63	SRC-CU006-FI000003-000000	NULL	AROCLOR 1232	11141-16-5	NULL	NULL	mg/kg	0.14	0.14	0.35	0.35	mg/kg	U	U	0	1
64	SRC-CU006-FI000003-000000	NULL	AROCLOR 1242	53469-21-9	6.4	6.4	mg/kg	0.14	0.14	0.35	0.35	mg/kg	NULL	NULL	1	1
65	SRC-CU006-FI000003-000000	NULL	AROCLOR 1248	12672-29-6	NULL	NULL	mg/kg	0.14	0.14	0.35	0.35	mg/kg	U	U	0	1

CU-06 Residuals Core Data
(All Dredging Passes)

Row ID	cu_id	node_id	dredge_pass	core_id	location_type	x_coord	y_coord	coord_system	sample_dt	collection_method	sample_name	sample_type	start_depth	end_depth	depth_unit
66	RLC-CU006	SRN-CU006-003	Inventory	SRC-CU006-FI000003	Sediment Residual Core Location	734101.04	1616063.27	New York State Plane East (ft) NAD 83	7/29/09 8:43	Grab	SRC-CU006-FI000003-000000	ENV	0	0	in
67	RLC-CU006	SRN-CU006-003	Inventory	SRC-CU006-FI000003	Sediment Residual Core Location	734101.04	1616063.27	New York State Plane East (ft) NAD 83	7/29/09 8:43	Grab	SRC-CU006-FI000003-000000	ENV	0	0	in
68	RLC-CU006	SRN-CU006-003	Inventory	SRC-CU006-FI000003	Sediment Residual Core Location	734101.04	1616063.27	New York State Plane East (ft) NAD 83	7/29/09 8:43	Grab	SRC-CU006-FI000003-000000	ENV	0	0	in
69	RLC-CU006	SRN-CU006-003	Inventory	SRC-CU006-FI000003	Sediment Residual Core Location	734101.04	1616063.27	New York State Plane East (ft) NAD 83	7/29/09 8:43	Grab	SRC-CU006-FI000003-000000	ENV	0	0	in
70	RLC-CU006	SRN-CU006-003	Inventory	SRC-CU006-FI000003	Sediment Residual Core Location	734101.04	1616063.27	New York State Plane East (ft) NAD 83	7/29/09 8:43	Grab	SRC-CU006-FI000003-000000	ENV	0	0	in
71	RLC-CU006	SRN-CU006-003	Second Inventory	SRC-CU006-SI000003	Sediment Residual Core Location	734105.68	1616066.77	New York State Plane East (ft) NAD 83	9/9/09 14:02	Grab	SRC-CU006-SI000003-000000	ENV	0	0	in
72	RLC-CU006	SRN-CU006-003	Second Inventory	SRC-CU006-SI000003	Sediment Residual Core Location	734105.68	1616066.77	New York State Plane East (ft) NAD 83	9/9/09 14:02	Grab	SRC-CU006-SI000003-000000	ENV	0	0	in
73	RLC-CU006	SRN-CU006-003	Second Inventory	SRC-CU006-SI000003	Sediment Residual Core Location	734105.68	1616066.77	New York State Plane East (ft) NAD 83	9/9/09 14:02	Grab	SRC-CU006-SI000003-000000	ENV	0	0	in
74	RLC-CU006	SRN-CU006-003	Second Inventory	SRC-CU006-SI000003	Sediment Residual Core Location	734105.68	1616066.77	New York State Plane East (ft) NAD 83	9/9/09 14:02	Grab	SRC-CU006-SI000003-000000	ENV	0	0	in
75	RLC-CU006	SRN-CU006-003	Second Inventory	SRC-CU006-SI000003	Sediment Residual Core Location	734105.68	1616066.77	New York State Plane East (ft) NAD 83	9/9/09 14:02	Grab	SRC-CU006-SI000003-000000	ENV	0	0	in
76	RLC-CU006	SRN-CU006-003	Second Inventory	SRC-CU006-SI000003	Sediment Residual Core Location	734105.68	1616066.77	New York State Plane East (ft) NAD 83	9/9/09 14:02	Grab	SRC-CU006-SI000003-000000	ENV	0	0	in
77	RLC-CU006	SRN-CU006-003	Second Inventory	SRC-CU006-SI000003	Sediment Residual Core Location	734105.68	1616066.77	New York State Plane East (ft) NAD 83	9/9/09 14:02	Grab	SRC-CU006-SI000003-000000	ENV	0	0	in
78	RLC-CU006	SRN-CU006-003	Second Inventory	SRC-CU006-SI000003	Sediment Residual Core Location	734105.68	1616066.77	New York State Plane East (ft) NAD 83	9/9/09 14:02	Grab	SRC-CU006-SI000003-000000	ENV	0	0	in
79	RLC-CU006	SRN-CU006-003	Second Inventory	SRC-CU006-SI000003	Sediment Residual Core Location	734105.68	1616066.77	New York State Plane East (ft) NAD 83	9/9/09 14:02	Grab	SRC-CU006-SI000003-000000	ENV	0	0	in
80	RLC-CU006	SRN-CU006-003	Second Inventory	SRC-CU006-SI000003	Sediment Residual Core Location	734105.68	1616066.77	New York State Plane East (ft) NAD 83	9/9/09 14:02	Grab	SRC-CU006-SI000003-000000	ENV	0	0	in
81	RLC-CU006	SRN-CU006-004	Inventory	SRC-CU006-FI000004	Sediment Residual Core Location	734176.94	1616061.56	New York State Plane East (ft) NAD 83	7/29/09 9:14	Core	SRC-CU006-FI000004-000006	ENV	0	6	in
82	RLC-CU006	SRN-CU006-004	Inventory	SRC-CU006-FI000004	Sediment Residual Core Location	734176.94	1616061.56	New York State Plane East (ft) NAD 83	7/29/09 9:14	Core	SRC-CU006-FI000004-000006	ENV	0	6	in
83	RLC-CU006	SRN-CU006-004	Inventory	SRC-CU006-FI000004	Sediment Residual Core Location	734176.94	1616061.56	New York State Plane East (ft) NAD 83	7/29/09 9:14	Core	SRC-CU006-FI000004-000006	ENV	0	6	in
84	RLC-CU006	SRN-CU006-004	Inventory	SRC-CU006-FI000004	Sediment Residual Core Location	734176.94	1616061.56	New York State Plane East (ft) NAD 83	7/29/09 9:14	Core	SRC-CU006-FI000004-000006	ENV	0	6	in
85	RLC-CU006	SRN-CU006-004	Inventory	SRC-CU006-FI000004	Sediment Residual Core Location	734176.94	1616061.56	New York State Plane East (ft) NAD 83	7/29/09 9:14	Core	SRC-CU006-FI000004-000006	ENV	0	6	in
86	RLC-CU006	SRN-CU006-004	Inventory	SRC-CU006-FI000004	Sediment Residual Core Location	734176.94	1616061.56	New York State Plane East (ft) NAD 83	7/29/09 9:14	Core	SRC-CU006-FI000004-000006	ENV	0	6	in
87	RLC-CU006	SRN-CU006-004	Inventory	SRC-CU006-FI000004	Sediment Residual Core Location	734176.94	1616061.56	New York State Plane East (ft) NAD 83	7/29/09 9:14	Core	SRC-CU006-FI000004-000006	ENV	0	6	in
88	RLC-CU006	SRN-CU006-004	Inventory	SRC-CU006-FI000004	Sediment Residual Core Location	734176.94	1616061.56	New York State Plane East (ft) NAD 83	7/29/09 9:14	Core	SRC-CU006-FI000004-000006	ENV	0	6	in
89	RLC-CU006	SRN-CU006-004	Inventory	SRC-CU006-FI000004	Sediment Residual Core Location	734176.94	1616061.56	New York State Plane East (ft) NAD 83	7/29/09 9:14	Core	SRC-CU006-FI000004-000006	ENV	0	6	in
90	RLC-CU006	SRN-CU006-004	Inventory	SRC-CU006-FI000004	Sediment Residual Core Location	734176.94	1616061.56	New York State Plane East (ft) NAD 83	7/29/09 9:14	Core	SRC-CU006-FI000004-000006	ENV	0	6	in
91	RLC-CU006	SRN-CU006-005	Inventory	SRC-CU006-FI000005	Sediment Residual Core Location	733980.7	1615990.02	New York State Plane East (ft) NAD 83	7/29/09 7:50	Grab	SRC-CU006-FI000005-000000	ENV	0	0	in
92	RLC-CU006	SRN-CU006-005	Inventory	SRC-CU006-FI000005	Sediment Residual Core Location	733980.7	1615990.02	New York State Plane East (ft) NAD 83	7/29/09 7:50	Grab	SRC-CU006-FI000005-000000	ENV	0	0	in
93	RLC-CU006	SRN-CU006-005	Inventory	SRC-CU006-FI000005	Sediment Residual Core Location	733980.7	1615990.02	New York State Plane East (ft) NAD 83	7/29/09 7:50	Grab	SRC-CU006-FI000005-000000	ENV	0	0	in
94	RLC-CU006	SRN-CU006-005	Inventory	SRC-CU006-FI000005	Sediment Residual Core Location	733980.7	1615990.02	New York State Plane East (ft) NAD 83	7/29/09 7:50	Grab	SRC-CU006-FI000005-000000	ENV	0	0	in
95	RLC-CU006	SRN-CU006-005	Inventory	SRC-CU006-FI000005	Sediment Residual Core Location	733980.7	1615990.02	New York State Plane East (ft) NAD 83	7/29/09 7:50	Grab	SRC-CU006-FI000005-000000	ENV	0	0	in
96	RLC-CU006	SRN-CU006-005	Inventory	SRC-CU006-FI000005	Sediment Residual Core Location	733980.7	1615990.02	New York State Plane East (ft) NAD 83	7/29/09 7:50	Grab	SRC-CU006-FI000005-000000	ENV	0	0	in
97	RLC-CU006	SRN-CU006-005	Inventory	SRC-CU006-FI000005	Sediment Residual Core Location	733980.7	1615990.02	New York State Plane East (ft) NAD 83	7/29/09 7:50	Grab	SRC-CU006-FI000005-000000	ENV	0	0	in
98	RLC-CU006	SRN-CU006-005	Inventory	SRC-CU006-FI000005	Sediment Residual Core Location	733980.7	1615990.02	New York State Plane East (ft) NAD 83	7/29/09 7:50	Grab	SRC-CU006-FI000005-000000	ENV	0	0	in
99	RLC-CU006	SRN-CU006-005	Inventory	SRC-CU006-FI000005	Sediment Residual Core Location	733980.7	1615990.02	New York State Plane East (ft) NAD 83	7/29/09 7:50	Grab	SRC-CU006-FI000005-000000	ENV	0	0	in
100	RLC-CU006	SRN-CU006-005	Inventory	SRC-CU006-FI000005	Sediment Residual Core Location	733980.7	1615990.02	New York State Plane East (ft) NAD 83	7/29/09 7:50	Grab	SRC-CU006-FI000005-000000	ENV	0	0	in
101	RLC-CU006	SRN-CU006-005	Second Inventory	SRC-CU006-SI000005	Sediment Residual Core Location	733980.99	1615986.13	New York State Plane East (ft) NAD 83	9/9/09 13:39	Grab	SRC-CU006-SI000005-000000	ENV	0	0	in
102	RLC-CU006	SRN-CU006-005	Second Inventory	SRC-CU006-SI000005	Sediment Residual Core Location	733980.99	1615986.13	New York State Plane East (ft) NAD 83	9/9/09 13:39	Grab	SRC-CU006-SI000005-000000	ENV	0	0	in
103	RLC-CU006	SRN-CU006-005	Second Inventory	SRC-CU006-SI000005	Sediment Residual Core Location	733980.99	1615986.13	New York State Plane East (ft) NAD 83	9/9/09 13:39	Grab	SRC-CU006-SI000005-000000	ENV	0	0	in
104	RLC-CU006	SRN-CU006-005	Second Inventory	SRC-CU006-SI000005	Sediment Residual Core Location	733980.99	1615986.13	New York State Plane East (ft) NAD 83	9/9/09 13:39	Grab	SRC-CU006-SI000005-000000	ENV	0	0	in
105	RLC-CU006	SRN-CU006-005	Second Inventory	SRC-CU006-SI000005	Sediment Residual Core Location	733980.99	1615986.13	New York State Plane East (ft) NAD 83	9/9/09 13:39	Grab	SRC-CU006-SI000005-000000	ENV	0	0	in
106	RLC-CU006	SRN-CU006-005	Second Inventory	SRC-CU006-SI000005	Sediment Residual Core Location	733980.99	1615986.13	New York State Plane East (ft) NAD 83	9/9/09 13:39	Grab	SRC-CU006-SI000005-000000	ENV	0	0	in
107	RLC-CU006	SRN-CU006-005	Second Inventory	SRC-CU006-SI000005	Sediment Residual Core Location	733980.99	1615986.13	New York State Plane East (ft) NAD 83	9/9/09 13:39	Grab	SRC-CU006-SI000005-000000	ENV	0	0	in
108	RLC-CU006	SRN-CU006-005	Second Inventory	SRC-CU006-SI000005	Sediment Residual Core Location	733980.99	1615986.13	New York State Plane East (ft) NAD 83	9/9/09 13:39	Grab	SRC-CU006-SI000005-000000	ENV	0	0	in
109	RLC-CU006	SRN-CU006-005	Second Inventory	SRC-CU006-SI000005	Sediment Residual Core Location	733980.99	1615986.13	New York State Plane East (ft) NAD 83	9/9/09 13:39	Grab	SRC-CU006-SI000005-000000	ENV	0	0	in
110	RLC-CU006	SRN-CU006-005	Second Inventory	SRC-CU006-SI000005	Sediment Residual Core Location	733980.99	1615986.13	New York State Plane East (ft) NAD 83	9/9/09 13:39	Grab	SRC-CU006-SI000005-000000	ENV	0	0	in
111	RLC-CU006	SRN-CU006-006	Inventory	SRC-CU006-FI000006	Sediment Residual Core Location	734059.21	1615993.07	New York State Plane East (ft) NAD 83	7/29/09 8:25	Core	SRC-CU006-FI000006-000006	ENV	0	6	in
112	RLC-CU006	SRN-CU006-006	Inventory	SRC-CU006-FI000006	Sediment Residual Core Location	734059.21	1615993.07	New York State Plane East (ft) NAD 83	7/29/09 8:25	Core	SRC-CU006-FI000006-000006	ENV	0	6	in
113	RLC-CU006	SRN-CU006-006	Inventory	SRC-CU006-FI000006	Sediment Residual Core Location	734059.21	1615993.07	New York State Plane East (ft) NAD 83	7/29/09 8:25	Core	SRC-CU006-FI000006-000006	ENV	0	6	in
114	RLC-CU006	SRN-CU006-006	Inventory	SRC-CU006-FI000006	Sediment Residual Core Location	734059.21	1615993.07	New York State Plane East (ft) NAD 83	7/29/09 8:25	Core	SRC-CU006-FI000006-000006	ENV	0	6	in
115	RLC-CU006	SRN-CU006-006	Inventory	SRC-CU006-FI000006	Sediment Residual Core Location	734059.21	1615993.07	New York State Plane East (ft) NAD 83	7/29/09 8:25	Core	SRC-CU006-FI000006-000006	ENV	0	6	in
116	RLC-CU006	SRN-CU006-006	Inventory	SRC-CU006-FI000006	Sediment Residual Core Location	734059.21	1615993.07	New York State Plane East (ft) NAD 83	7/29/09 8:25	Core	SRC-CU006-FI000006-000006	ENV	0	6	in
117	RLC-CU006	SRN-CU006-006	Inventory	SRC-CU006-FI000006	Sediment Residual Core Location	734059.21	1615993.07	New York State Plane East (ft) NAD 83	7/29/09 8:25	Core	SRC-CU006-FI000006-000006	ENV	0	6	in
118	RLC-CU006	SRN-CU006-006	Inventory	SRC-CU006-FI000006	Sediment Residual Core Location	734059.21	1615993.07	New York State Plane East (ft) NAD 83	7/29/09 8:25	Core	SRC-CU006-FI000006-000006	ENV	0	6	in
119	RLC-CU006	SRN-CU006-006	Inventory	SRC-CU006-FI000006	Sediment Residual Core Location	734059.21	1615993.07	New York State Plane East (ft) NAD 83	7/29/09 8:25	Core	SRC-CU006-FI000006-000006	ENV	0	6	in
120	RLC-CU006	SRN-CU006-006	Inventory	SRC-CU006-FI000006	Sediment Residual Core Location	734059.21	1615993.07	New York State Plane East (ft) NAD 83	7/29/09 8:25	Core	SRC-CU006-FI000006-000006	ENV	0	6	in
121	RLC-CU006	SRN-CU006-006	Inventory	SRC-CU006-FI000006	Sediment Residual Core Location	734059.21	1615993.07	New York State Plane East (ft) NAD 83	7/29/09 8:25	Core	SRC-CU006-FI000006-006010	ENV	6	10	in
122	RLC-CU006	SRN-CU006-006	Inventory	SRC-CU006-FI000006	Sediment Residual Core Location	734059.21	1615993.07	New York State Plane East (ft) NAD 83	7/29/09 8:25	Core	SRC-CU006-FI000006-006010	ENV	6	10	in
123	RLC-CU006	SRN-CU006-006	Inventory	SRC-CU006-FI000006	Sediment Residual Core Location	734059.21	1615993.07	New York State Plane East (ft) NAD 83	7/29/09 8:25	Core	SRC-CU006-FI000006-006010	ENV	6	10	in
124	RLC-CU006	SRN-CU006-006	Inventory	SRC-CU006-FI000006	Sediment Residual Core Location	734059.21	1615993.07	New York State Plane East (ft) NAD 83	7/29/09 8:25	Core	SRC-CU006-FI000006-006010	ENV	6	10	in
125	RLC-CU006	SRN-CU006-006	Inventory	SRC-CU006-FI000006	Sediment Residual Core Location	734059.21	1615993.07	New York State Plane East (ft) NAD 83	7/29/09 8:25	Core	SRC-CU006-FI000006-006010	ENV	6	10	in
126	RLC-CU006	SRN-CU006-006	Inventory	SRC-CU006-FI000006	Sediment Residual Core Location	734059.21	1615993.07	New York State Plane East (ft) NAD 83	7/29/09 8:25	Core	SRC-CU006-FI000006-006010	ENV	6	10	in
127	RLC-CU006	SRN-CU006-006	Inventory	SRC-CU006-FI000006	Sediment Residual Core Location	734059.21	1615993.07	New York State Plane East (ft) NAD 83	7/29/09 8:25	Core	SRC-CU006-FI000006-006010	ENV	6	10	in
128	RLC-CU006	SRN-CU006-006	Inventory	SRC-CU006-FI000006	Sediment Residual Core Location	734059.21	1615993.07	New York State Plane East (ft) NAD 83	7/29/09 8:25	Core	SRC-CU006-FI000006-006010	ENV	6	10	in
129	RLC-CU006	SRN-CU006-006	Inventory	SRC-CU006-FI000006	Sediment Residual Core Location	734059.21	1615993.07	New York State Plane East (ft) NAD 83	7/29/09 8:25	Core	SRC-CU006-FI000006-006010	ENV	6	10	in
130	RLC-CU006	SRN-CU006-006	Inventory	SRC-CU006-FI000006	Sediment Residual Core Location	734059.21	1615993.07	New York State Plane East (ft) NAD 83	7/29/09 8:25	Core	SRC-CU006-FI000006-006010	ENV	6	10	in

Row ID	sample_name	dup_parent_sample_name	analyte_name	cas_rn	Lab_Reported_Result	Verified_Result	result_unit	Lab_Reported_MDL	Verified_MDL	Lab_Reported_RL	Verified_RL	limit_unit	Lab_Reported_Qualifier	Verified_Qualifier	Detected	Reportable
66	SRC-CU006-FI000003-000000	NULL	AROCLOR 1254	11097-69-1	NULL	NULL	mg/kg	0.14	0.14	0.35	0.35	mg/kg	U	U	0	1
67	SRC-CU006-FI000003-000000	NULL	AROCLOR 1260	11096-82-5	NULL	NULL	mg/kg	0.14	0.14	0.35	0.35	mg/kg	U	U	0	1
68	SRC-CU006-FI000003-000000	NULL	Moisture Content	WC002	15	15	%	0.02	0.02	0.02	0.02	%	NULL	NULL	1	1
69	SRC-CU006-FI000003-000000	NULL	Total PCBs	1336-36-3	10	10	mg/kg	0.14	0.14	0.35	0.35	mg/kg	NULL	NULL	1	1
70	SRC-CU006-FI000003-000000	NULL	Tri+ PCBs	TRI_PLUS_PCB	6.3917	6.3917	mg/kg	0.14	0.14	0.14	0.14	mg/kg	NULL	NULL	1	1
71	SRC-CU006-SI000003-000000	NULL	AROCLOR 1016	12674-11-2	NULL	NULL	mg/kg	0.046	0.046	0.11	0.11	mg/kg	U	U	0	1
72	SRC-CU006-SI000003-000000	NULL	AROCLOR 1221	11104-28-2	0.85	0.85	mg/kg	0.046	0.046	0.11	0.11	mg/kg	NULL	NULL	1	1
73	SRC-CU006-SI000003-000000	NULL	AROCLOR 1232	11141-16-5	NULL	NULL	mg/kg	0.046	0.046	0.11	0.11	mg/kg	U	U	0	1
74	SRC-CU006-SI000003-000000	NULL	AROCLOR 1242	53469-21-9	2	2	mg/kg	0.046	0.046	0.11	0.11	mg/kg	NULL	NULL	1	1
75	SRC-CU006-SI000003-000000	NULL	AROCLOR 1248	12672-29-6	NULL	NULL	mg/kg	0.046	0.046	0.11	0.11	mg/kg	U	U	0	1
76	SRC-CU006-SI000003-000000	NULL	AROCLOR 1254	11097-69-1	NULL	NULL	mg/kg	0.046	0.046	0.11	0.11	mg/kg	U	U	0	1
77	SRC-CU006-SI000003-000000	NULL	AROCLOR 1260	11096-82-5	NULL	NULL	mg/kg	0.046	0.046	0.11	0.11	mg/kg	U	U	0	1
78	SRC-CU006-SI000003-000000	NULL	Moisture Content	WC002	20	20	%	0.02	0.02	0.02	0.02	%	NULL	NULL	1	1
79	SRC-CU006-SI000003-000000	NULL	Total PCBs	1336-36-3	2.85	2.85	mg/kg	0.046	0.046	0.11	0.11	mg/kg	NULL	NULL	1	1
80	SRC-CU006-SI000003-000000	NULL	Tri+ PCBs	TRI_PLUS_PCB	1.95993	1.95993	mg/kg	0.046	0.046	0.046	0.046	mg/kg	NULL	NULL	1	1
81	SRC-CU006-FI000004-000006	NULL	AROCLOR 1016	12674-11-2	NULL	NULL	mg/kg	0.049	0.049	0.12	0.12	mg/kg	U	U	0	1
82	SRC-CU006-FI000004-000006	NULL	AROCLOR 1221	11104-28-2	1.1	1.1	mg/kg	0.049	0.049	0.12	0.12	mg/kg	NULL	NULL	1	1
83	SRC-CU006-FI000004-000006	NULL	AROCLOR 1232	11141-16-5	NULL	NULL	mg/kg	0.049	0.049	0.12	0.12	mg/kg	U	U	0	1
84	SRC-CU006-FI000004-000006	NULL	AROCLOR 1242	53469-21-9	2.4	2.4	mg/kg	0.049	0.049	0.12	0.12	mg/kg	NULL	NULL	1	1
85	SRC-CU006-FI000004-000006	NULL	AROCLOR 1248	12672-29-6	NULL	NULL	mg/kg	0.049	0.049	0.12	0.12	mg/kg	U	U	0	1
86	SRC-CU006-FI000004-000006	NULL	AROCLOR 1254	11097-69-1	NULL	NULL	mg/kg	0.049	0.049	0.12	0.12	mg/kg	U	U	0	1
87	SRC-CU006-FI000004-000006	NULL	AROCLOR 1260	11096-82-5	NULL	NULL	mg/kg	0.049	0.049	0.12	0.12	mg/kg	U	U	0	1
88	SRC-CU006-FI000004-000006	NULL	Moisture Content	WC002	17	17	%	0.019	0.019	0.019	0.019	%	NULL	NULL	1	1
89	SRC-CU006-FI000004-000006	NULL	Total PCBs	1336-36-3	3.5	3.5	mg/kg	0.049	0.049	0.12	0.12	mg/kg	NULL	NULL	1	1
90	SRC-CU006-FI000004-000006	NULL	Tri+ PCBs	TRI_PLUS_PCB	2.360295	2.360295	mg/kg	0.049	0.049	0.049	0.049	mg/kg	NULL	NULL	1	1
91	SRC-CU006-FI000005-000000	NULL	AROCLOR 1016	12674-11-2	NULL	NULL	mg/kg	0.096	0.096	0.23	0.23	mg/kg	U	U	0	1
92	SRC-CU006-FI000005-000000	NULL	AROCLOR 1221	11104-28-2	4.5	4.5	mg/kg	0.096	0.096	0.23	0.23	mg/kg	NULL	NULL	1	1
93	SRC-CU006-FI000005-000000	NULL	AROCLOR 1232	11141-16-5	NULL	NULL	mg/kg	0.096	0.096	0.23	0.23	mg/kg	U	U	0	1
94	SRC-CU006-FI000005-000000	NULL	AROCLOR 1242	53469-21-9	5	5	mg/kg	0.096	0.096	0.23	0.23	mg/kg	NULL	NULL	1	1
95	SRC-CU006-FI000005-000000	NULL	AROCLOR 1248	12672-29-6	NULL	NULL	mg/kg	0.096	0.096	0.23	0.23	mg/kg	U	U	0	1
96	SRC-CU006-FI000005-000000	NULL	AROCLOR 1254	11097-69-1	NULL	NULL	mg/kg	0.096	0.096	0.23	0.23	mg/kg	U	U	0	1
97	SRC-CU006-FI000005-000000	NULL	AROCLOR 1260	11096-82-5	NULL	NULL	mg/kg	0.096	0.096	0.23	0.23	mg/kg	U	U	0	1
98	SRC-CU006-FI000005-000000	NULL	Moisture Content	WC002	15	15	%	0.019	0.019	0.019	0.019	%	NULL	NULL	1	1
99	SRC-CU006-FI000005-000000	NULL	Total PCBs	1336-36-3	9.5	9.5	mg/kg	0.096	0.096	0.23	0.23	mg/kg	NULL	NULL	1	1
100	SRC-CU006-FI000005-000000	NULL	Tri+ PCBs	TRI_PLUS_PCB	5.22368	5.22368	mg/kg	0.096	0.096	0.096	0.096	mg/kg	NULL	NULL	1	1
101	SRC-CU006-SI000005-000000	NULL	AROCLOR 1016	12674-11-2	NULL	NULL	mg/kg	0.046	0.046	0.11	0.11	mg/kg	U	U	0	1
102	SRC-CU006-SI000005-000000	NULL	AROCLOR 1221	11104-28-2	0.6	0.6	mg/kg	0.046	0.046	0.11	0.11	mg/kg	NULL	NULL	1	1
103	SRC-CU006-SI000005-000000	NULL	AROCLOR 1232	11141-16-5	NULL	NULL	mg/kg	0.046	0.046	0.11	0.11	mg/kg	U	U	0	1
104	SRC-CU006-SI000005-000000	NULL	AROCLOR 1242	53469-21-9	0.86	0.86	mg/kg	0.046	0.046	0.11	0.11	mg/kg	NULL	NULL	1	1
105	SRC-CU006-SI000005-000000	NULL	AROCLOR 1248	12672-29-6	NULL	NULL	mg/kg	0.046	0.046	0.11	0.11	mg/kg	U	U	0	1
106	SRC-CU006-SI000005-000000	NULL	AROCLOR 1254	11097-69-1	2	2	mg/kg	0.046	0.046	0.11	0.11	mg/kg	NULL	NULL	1	1
107	SRC-CU006-SI000005-000000	NULL	AROCLOR 1260	11096-82-5	NULL	NULL	mg/kg	0.046	0.046	0.11	0.11	mg/kg	U	U	0	1
108	SRC-CU006-SI000005-000000	NULL	Moisture Content	WC002	20	20	%	0.019	0.019	0.019	0.019	%	NULL	NULL	1	1
109	SRC-CU006-SI000005-000000	NULL	Total PCBs	1336-36-3	3.46	3.46	mg/kg	0.046	0.046	0.11	0.11	mg/kg	NULL	NULL	1	1
110	SRC-CU006-SI000005-000000	NULL	Tri+ PCBs	TRI_PLUS_PCB	2.6866	2.6866	mg/kg	0.046	0.046	0.046	0.046	mg/kg	NULL	NULL	1	1
111	SRC-CU006-FI000006-000006	NULL	AROCLOR 1016	12674-11-2	NULL	NULL	mg/kg	0.1	0.1	0.24	0.24	mg/kg	U	U	0	1
112	SRC-CU006-FI000006-000006	NULL	AROCLOR 1221	11104-28-2	3.9	3.9	mg/kg	0.1	0.1	0.24	0.24	mg/kg	NULL	NULL	1	1
113	SRC-CU006-FI000006-000006	NULL	AROCLOR 1232	11141-16-5	NULL	NULL	mg/kg	0.1	0.1	0.24	0.24	mg/kg	U	U	0	1
114	SRC-CU006-FI000006-000006	NULL	AROCLOR 1242	53469-21-9	6.3	6.3	mg/kg	0.1	0.1	0.24	0.24	mg/kg	NULL	NULL	1	1
115	SRC-CU006-FI000006-000006	NULL	AROCLOR 1248	12672-29-6	NULL	NULL	mg/kg	0.1	0.1	0.24	0.24	mg/kg	U	U	0	1
116	SRC-CU006-FI000006-000006	NULL	AROCLOR 1254	11097-69-1	NULL	NULL	mg/kg	0.1	0.1	0.24	0.24	mg/kg	U	U	0	1
117	SRC-CU006-FI000006-000006	NULL	AROCLOR 1260	11096-82-5	NULL	NULL	mg/kg	0.1	0.1	0.24	0.24	mg/kg	U	U	0	1
118	SRC-CU006-FI000006-000006	NULL	Moisture Content	WC002	18	18	%	0.019	0.019	0.019	0.019	%	NULL	NULL	1	1
119	SRC-CU006-FI000006-000006	NULL	Total PCBs	1336-36-3	10.2	10.2	mg/kg	0.1	0.1	0.24	0.24	mg/kg	NULL	NULL	1	1
120	SRC-CU006-FI000006-000006	NULL	Tri+ PCBs	TRI_PLUS_PCB	6.3245	6.3245	mg/kg	0.1	0.1	0.1	0.1	mg/kg	NULL	NULL	1	1
121	SRC-CU006-FI000006-006010	NULL	AROCLOR 1016	12674-11-2	NULL	NULL	mg/kg	0.014	0.014	0.033	0.033	mg/kg	U	U	0	1
122	SRC-CU006-FI000006-006010	NULL	AROCLOR 1221	11104-28-2	0.42	0.42	mg/kg	0.014	0.014	0.033	0.033	mg/kg	B	NULL	1	1
123	SRC-CU006-FI000006-006010	NULL	AROCLOR 1232	11141-16-5	NULL	NULL	mg/kg	0.014	0.014	0.033	0.033	mg/kg	U	U	0	1
124	SRC-CU006-FI000006-006010	NULL	AROCLOR 1242	53469-21-9	0.68	0.68	mg/kg	0.014	0.014	0.033	0.033	mg/kg	NULL	NULL	1	1
125	SRC-CU006-FI000006-006010	NULL	AROCLOR 1248	12672-29-6	NULL	NULL	mg/kg	0.014	0.014	0.033	0.033	mg/kg	U	U	0	1
126	SRC-CU006-FI000006-006010	NULL	AROCLOR 1254	11097-69-1	NULL	NULL	mg/kg	0.014	0.014	0.033	0.033	mg/kg	U	U	0	1
127	SRC-CU006-FI000006-006010	NULL	AROCLOR 1260	11096-82-5	NULL	NULL	mg/kg	0.014	0.014	0.033	0.033	mg/kg	U	U	0	1
128	SRC-CU006-FI000006-006010	NULL	Moisture Content	WC002	13	13	%	0.018	0.018	0.018	0.018	%	NULL	NULL	1	1
129	SRC-CU006-FI000006-006010	NULL	Total PCBs	1336-36-3	1.1	1.1	mg/kg	0.014	0.014	0.033	0.033	mg/kg	NULL	NULL	1	1
130	SRC-CU006-FI000006-006010	NULL	Tri+ PCBs	TRI_PLUS_PCB	0.68397	0.68397	mg/kg	0.014	0.014	0.014	0.014	mg/kg	NULL	NULL	1	1

CU-06 Residuals Core Data
(All Dredging Passes)

Row ID	cu_id	node_id	dredge_pass	core_id	location_type	x_coord	y_coord	coord_system	sample_dt	collection_method	sample_name	sample_type	start_depth	end_depth	depth_unit
131	RLC-CU006	SRN-CU006-007	Inventory	SRC-CU006-FI000007	Sediment Residual Core Location	734142.33	1615991.87	New York State Plane East (ft) NAD 83	7/29/09 8:58	Core	SRC-CU006-FI000007-000007	ENV	0	7	in
132	RLC-CU006	SRN-CU006-007	Inventory	SRC-CU006-FI000007	Sediment Residual Core Location	734142.33	1615991.87	New York State Plane East (ft) NAD 83	7/29/09 8:58	Core	SRC-CU006-FI000007-000007	ENV	0	7	in
133	RLC-CU006	SRN-CU006-007	Inventory	SRC-CU006-FI000007	Sediment Residual Core Location	734142.33	1615991.87	New York State Plane East (ft) NAD 83	7/29/09 8:58	Core	SRC-CU006-FI000007-000007	ENV	0	7	in
134	RLC-CU006	SRN-CU006-007	Inventory	SRC-CU006-FI000007	Sediment Residual Core Location	734142.33	1615991.87	New York State Plane East (ft) NAD 83	7/29/09 8:58	Core	SRC-CU006-FI000007-000007	ENV	0	7	in
135	RLC-CU006	SRN-CU006-007	Inventory	SRC-CU006-FI000007	Sediment Residual Core Location	734142.33	1615991.87	New York State Plane East (ft) NAD 83	7/29/09 8:58	Core	SRC-CU006-FI000007-000007	ENV	0	7	in
136	RLC-CU006	SRN-CU006-007	Inventory	SRC-CU006-FI000007	Sediment Residual Core Location	734142.33	1615991.87	New York State Plane East (ft) NAD 83	7/29/09 8:58	Core	SRC-CU006-FI000007-000007	ENV	0	7	in
137	RLC-CU006	SRN-CU006-007	Inventory	SRC-CU006-FI000007	Sediment Residual Core Location	734142.33	1615991.87	New York State Plane East (ft) NAD 83	7/29/09 8:58	Core	SRC-CU006-FI000007-000007	ENV	0	7	in
138	RLC-CU006	SRN-CU006-007	Inventory	SRC-CU006-FI000007	Sediment Residual Core Location	734142.33	1615991.87	New York State Plane East (ft) NAD 83	7/29/09 8:58	Core	SRC-CU006-FI000007-000007	ENV	0	7	in
139	RLC-CU006	SRN-CU006-007	Inventory	SRC-CU006-FI000007	Sediment Residual Core Location	734142.33	1615991.87	New York State Plane East (ft) NAD 83	7/29/09 8:58	Core	SRC-CU006-FI000007-000007	ENV	0	7	in
140	RLC-CU006	SRN-CU006-007	Inventory	SRC-CU006-FI000007	Sediment Residual Core Location	734142.33	1615991.87	New York State Plane East (ft) NAD 83	7/29/09 8:58	Core	SRC-CU006-FI000007-000007	ENV	0	7	in
141	RLC-CU006	SRN-CU006-009	Inventory	SRC-CU006-FI000009	Sediment Residual Core Location	733940.61	1615922.32	New York State Plane East (ft) NAD 83	7/29/09 14:30	Core	SRC-CU006-FI000009-000006	ENV	0	6	in
142	RLC-CU006	SRN-CU006-009	Inventory	SRC-CU006-FI000009	Sediment Residual Core Location	733940.61	1615922.32	New York State Plane East (ft) NAD 83	7/29/09 14:30	Core	SRC-CU006-FI000009-000006	ENV	0	6	in
143	RLC-CU006	SRN-CU006-009	Inventory	SRC-CU006-FI000009	Sediment Residual Core Location	733940.61	1615922.32	New York State Plane East (ft) NAD 83	7/29/09 14:30	Core	SRC-CU006-FI000009-000006	ENV	0	6	in
144	RLC-CU006	SRN-CU006-009	Inventory	SRC-CU006-FI000009	Sediment Residual Core Location	733940.61	1615922.32	New York State Plane East (ft) NAD 83	7/29/09 14:30	Core	SRC-CU006-FI000009-000006	ENV	0	6	in
145	RLC-CU006	SRN-CU006-009	Inventory	SRC-CU006-FI000009	Sediment Residual Core Location	733940.61	1615922.32	New York State Plane East (ft) NAD 83	7/29/09 14:30	Core	SRC-CU006-FI000009-000006	ENV	0	6	in
146	RLC-CU006	SRN-CU006-009	Inventory	SRC-CU006-FI000009	Sediment Residual Core Location	733940.61	1615922.32	New York State Plane East (ft) NAD 83	7/29/09 14:30	Core	SRC-CU006-FI000009-000006	ENV	0	6	in
147	RLC-CU006	SRN-CU006-009	Inventory	SRC-CU006-FI000009	Sediment Residual Core Location	733940.61	1615922.32	New York State Plane East (ft) NAD 83	7/29/09 14:30	Core	SRC-CU006-FI000009-000006	ENV	0	6	in
148	RLC-CU006	SRN-CU006-009	Inventory	SRC-CU006-FI000009	Sediment Residual Core Location	733940.61	1615922.32	New York State Plane East (ft) NAD 83	7/29/09 14:30	Core	SRC-CU006-FI000009-000006	ENV	0	6	in
149	RLC-CU006	SRN-CU006-009	Inventory	SRC-CU006-FI000009	Sediment Residual Core Location	733940.61	1615922.32	New York State Plane East (ft) NAD 83	7/29/09 14:30	Core	SRC-CU006-FI000009-000006	ENV	0	6	in
150	RLC-CU006	SRN-CU006-009	Inventory	SRC-CU006-FI000009	Sediment Residual Core Location	733940.61	1615922.32	New York State Plane East (ft) NAD 83	7/29/09 14:30	Core	SRC-CU006-FI000009-000006	ENV	0	6	in
151	RLC-CU006	SRN-CU006-010	Inventory	SRC-CU006-FI000010	Sediment Residual Core Location	734021.3	1615926.87	New York State Plane East (ft) NAD 83	7/29/09 15:02	Core	SRC-CU006-FI000010-000006	ENV	0	6	in
152	RLC-CU006	SRN-CU006-010	Inventory	SRC-CU006-FI000010	Sediment Residual Core Location	734021.3	1615926.87	New York State Plane East (ft) NAD 83	7/29/09 15:02	Core	SRC-CU006-FI000010-000006	ENV	0	6	in
153	RLC-CU006	SRN-CU006-010	Inventory	SRC-CU006-FI000010	Sediment Residual Core Location	734021.3	1615926.87	New York State Plane East (ft) NAD 83	7/29/09 15:02	Core	SRC-CU006-FI000010-000006	ENV	0	6	in
154	RLC-CU006	SRN-CU006-010	Inventory	SRC-CU006-FI000010	Sediment Residual Core Location	734021.3	1615926.87	New York State Plane East (ft) NAD 83	7/29/09 15:02	Core	SRC-CU006-FI000010-000006	ENV	0	6	in
155	RLC-CU006	SRN-CU006-010	Inventory	SRC-CU006-FI000010	Sediment Residual Core Location	734021.3	1615926.87	New York State Plane East (ft) NAD 83	7/29/09 15:02	Core	SRC-CU006-FI000010-000006	ENV	0	6	in
156	RLC-CU006	SRN-CU006-010	Inventory	SRC-CU006-FI000010	Sediment Residual Core Location	734021.3	1615926.87	New York State Plane East (ft) NAD 83	7/29/09 15:02	Core	SRC-CU006-FI000010-000006	ENV	0	6	in
157	RLC-CU006	SRN-CU006-010	Inventory	SRC-CU006-FI000010	Sediment Residual Core Location	734021.3	1615926.87	New York State Plane East (ft) NAD 83	7/29/09 15:02	Core	SRC-CU006-FI000010-000006	ENV	0	6	in
158	RLC-CU006	SRN-CU006-010	Inventory	SRC-CU006-FI000010	Sediment Residual Core Location	734021.3	1615926.87	New York State Plane East (ft) NAD 83	7/29/09 15:02	Core	SRC-CU006-FI000010-000006	ENV	0	6	in
159	RLC-CU006	SRN-CU006-010	Inventory	SRC-CU006-FI000010	Sediment Residual Core Location	734021.3	1615926.87	New York State Plane East (ft) NAD 83	7/29/09 15:02	Core	SRC-CU006-FI000010-000006	ENV	0	6	in
160	RLC-CU006	SRN-CU006-010	Inventory	SRC-CU006-FI000010	Sediment Residual Core Location	734021.3	1615926.87	New York State Plane East (ft) NAD 83	7/29/09 15:02	Core	SRC-CU006-FI000010-000006	ENV	0	6	in
161	RLC-CU006	SRN-CU006-011	Inventory	SRC-CU006-FI000011	Sediment Residual Core Location	734107.66	1615921.44	New York State Plane East (ft) NAD 83	7/29/09 15:16	Core	SRC-CU006-FI000011-000006	ENV	0	6	in
162	RLC-CU006	SRN-CU006-011	Inventory	SRC-CU006-FI000011	Sediment Residual Core Location	734107.66	1615921.44	New York State Plane East (ft) NAD 83	7/29/09 15:16	Core	SRC-CU006-FI000011-000006	ENV	0	6	in
163	RLC-CU006	SRN-CU006-011	Inventory	SRC-CU006-FI000011	Sediment Residual Core Location	734107.66	1615921.44	New York State Plane East (ft) NAD 83	7/29/09 15:16	Core	SRC-CU006-FI000011-000006	ENV	0	6	in
164	RLC-CU006	SRN-CU006-011	Inventory	SRC-CU006-FI000011	Sediment Residual Core Location	734107.66	1615921.44	New York State Plane East (ft) NAD 83	7/29/09 15:16	Core	SRC-CU006-FI000011-000006	ENV	0	6	in
165	RLC-CU006	SRN-CU006-011	Inventory	SRC-CU006-FI000011	Sediment Residual Core Location	734107.66	1615921.44	New York State Plane East (ft) NAD 83	7/29/09 15:16	Core	SRC-CU006-FI000011-000006	ENV	0	6	in
166	RLC-CU006	SRN-CU006-011	Inventory	SRC-CU006-FI000011	Sediment Residual Core Location	734107.66	1615921.44	New York State Plane East (ft) NAD 83	7/29/09 15:16	Core	SRC-CU006-FI000011-000006	ENV	0	6	in
167	RLC-CU006	SRN-CU006-011	Inventory	SRC-CU006-FI000011	Sediment Residual Core Location	734107.66	1615921.44	New York State Plane East (ft) NAD 83	7/29/09 15:16	Core	SRC-CU006-FI000011-000006	ENV	0	6	in
168	RLC-CU006	SRN-CU006-011	Inventory	SRC-CU006-FI000011	Sediment Residual Core Location	734107.66	1615921.44	New York State Plane East (ft) NAD 83	7/29/09 15:16	Core	SRC-CU006-FI000011-000006	ENV	0	6	in
169	RLC-CU006	SRN-CU006-011	Inventory	SRC-CU006-FI000011	Sediment Residual Core Location	734107.66	1615921.44	New York State Plane East (ft) NAD 83	7/29/09 15:16	Core	SRC-CU006-FI000011-000006	ENV	0	6	in
170	RLC-CU006	SRN-CU006-011	Inventory	SRC-CU006-FI000011	Sediment Residual Core Location	734107.66	1615921.44	New York State Plane East (ft) NAD 83	7/29/09 15:16	Core	SRC-CU006-FI000011-000006	ENV	0	6	in
171	RLC-CU006	SRN-CU006-011	Inventory	SRC-CU006-FI000011	Sediment Residual Core Location	734107.66	1615921.44	New York State Plane East (ft) NAD 83	7/29/09 15:16	Core	SRC-CU006-FI000011-006012	ENV	6	12	in
172	RLC-CU006	SRN-CU006-011	Inventory	SRC-CU006-FI000011	Sediment Residual Core Location	734107.66	1615921.44	New York State Plane East (ft) NAD 83	7/29/09 15:16	Core	SRC-CU006-FI000011-006012	ENV	6	12	in
173	RLC-CU006	SRN-CU006-011	Inventory	SRC-CU006-FI000011	Sediment Residual Core Location	734107.66	1615921.44	New York State Plane East (ft) NAD 83	7/29/09 15:16	Core	SRC-CU006-FI000011-006012	ENV	6	12	in
174	RLC-CU006	SRN-CU006-011	Inventory	SRC-CU006-FI000011	Sediment Residual Core Location	734107.66	1615921.44	New York State Plane East (ft) NAD 83	7/29/09 15:16	Core	SRC-CU006-FI000011-006012	ENV	6	12	in
175	RLC-CU006	SRN-CU006-011	Inventory	SRC-CU006-FI000011	Sediment Residual Core Location	734107.66	1615921.44	New York State Plane East (ft) NAD 83	7/29/09 15:16	Core	SRC-CU006-FI000011-006012	ENV	6	12	in
176	RLC-CU006	SRN-CU006-011	Inventory	SRC-CU006-FI000011	Sediment Residual Core Location	734107.66	1615921.44	New York State Plane East (ft) NAD 83	7/29/09 15:16	Core	SRC-CU006-FI000011-006012	ENV	6	12	in
177	RLC-CU006	SRN-CU006-011	Inventory	SRC-CU006-FI000011	Sediment Residual Core Location	734107.66	1615921.44	New York State Plane East (ft) NAD 83	7/29/09 15:16	Core	SRC-CU006-FI000011-006012	ENV	6	12	in
178	RLC-CU006	SRN-CU006-011	Inventory	SRC-CU006-FI000011	Sediment Residual Core Location	734107.66	1615921.44	New York State Plane East (ft) NAD 83	7/29/09 15:16	Core	SRC-CU006-FI000011-006012	ENV	6	12	in
179	RLC-CU006	SRN-CU006-011	Inventory	SRC-CU006-FI000011	Sediment Residual Core Location	734107.66	1615921.44	New York State Plane East (ft) NAD 83	7/29/09 15:16	Core	SRC-CU006-FI000011-006012	ENV	6	12	in
180	RLC-CU006	SRN-CU006-011	Inventory	SRC-CU006-FI000011	Sediment Residual Core Location	734107.66	1615921.44	New York State Plane East (ft) NAD 83	7/29/09 15:16	Core	SRC-CU006-FI000011-006012	ENV	6	12	in
181	RLC-CU006	SRN-CU006-015	Inventory	SRC-CU006-FI000015	Sediment Residual Core Location	734420.8	1615927.28	New York State Plane East (ft) NAD 83	7/30/09 7:50	Core	SRC-CU006-FI000015-000005	ENV	0	5	in
182	RLC-CU006	SRN-CU006-015	Inventory	SRC-CU006-FI000015	Sediment Residual Core Location	734420.8	1615927.28	New York State Plane East (ft) NAD 83	7/30/09 7:50	Core	SRC-CU006-FI000015-000005	ENV	0	5	in
183	RLC-CU006	SRN-CU006-015	Inventory	SRC-CU006-FI000015	Sediment Residual Core Location	734420.8	1615927.28	New York State Plane East (ft) NAD 83	7/30/09 7:50	Core	SRC-CU006-FI000015-000005	ENV	0	5	in
184	RLC-CU006	SRN-CU006-015	Inventory	SRC-CU006-FI000015	Sediment Residual Core Location	734420.8	1615927.28	New York State Plane East (ft) NAD 83	7/30/09 7:50	Core	SRC-CU006-FI000015-000005	ENV	0	5	in
185	RLC-CU006	SRN-CU006-015	Inventory	SRC-CU006-FI000015	Sediment Residual Core Location	734420.8	1615927.28	New York State Plane East (ft) NAD 83	7/30/09 7:50	Core	SRC-CU006-FI000015-000005	ENV	0	5	in
186	RLC-CU006	SRN-CU006-015	Inventory	SRC-CU006-FI000015	Sediment Residual Core Location	734420.8	1615927.28	New York State Plane East (ft) NAD 83	7/30/09 7:50	Core	SRC-CU006-FI000015-000005	ENV	0	5	in
187	RLC-CU006	SRN-CU006-015	Inventory	SRC-CU006-FI000015	Sediment Residual Core Location	734420.8	1615927.28	New York State Plane East (ft) NAD 83	7/30/09 7:50	Core	SRC-CU006-FI000015-000005	ENV	0	5	in
188	RLC-CU006	SRN-CU006-015	Inventory	SRC-CU006-FI000015	Sediment Residual Core Location	734420.8	1615927.28	New York State Plane East (ft) NAD 83	7/30/09 7:50	Core	SRC-CU006-FI000015-000005	ENV	0	5	in
189	RLC-CU006	SRN-CU006-015	Inventory	SRC-CU006-FI000015	Sediment Residual Core Location	734420.8	1615927.28	New York State Plane East (ft) NAD 83	7/30/09 7:50	Core	SRC-CU006-FI000015-000005	ENV	0	5	in
190	RLC-CU006	SRN-CU006-015	Inventory	SRC-CU006-FI000015	Sediment Residual Core Location	734420.8	1615927.28	New York State Plane East (ft) NAD 83	7/30/09 7:50	Core	SRC-CU006-FI000015-000005	ENV	0	5	in
191	RLC-CU006	SRN-CU006-015	Second Inventory	SRC-CU006-SI000015	Sediment Residual Core Location	734420.87	1615920.54	New York State Plane East (ft) NAD 83	9/9/09 13:06	Core	SRC-CU006-SI000015-000006	ENV	0	6	in
192	RLC-CU006	SRN-CU006-015	Second Inventory	SRC-CU006-SI000015	Sediment Residual Core Location	734420.87	1615920.54	New York State Plane East (ft) NAD 83	9/9/09 13:06	Core	SRC-CU006-SI000015-000006	ENV	0	6	in
193	RLC-CU006	SRN-CU006-015	Second Inventory	SRC-CU006-SI000015	Sediment Residual Core Location	734420.87	1615920.54	New York State Plane East (ft) NAD 83	9/9/09 13:06	Core	SRC-CU006-SI000015-000006	ENV	0	6	in
194	RLC-CU006	SRN-CU006-015	Second Inventory	SRC-CU006-SI000015	Sediment Residual Core Location	734420.87	1615920.54	New York State Plane East (ft) NAD 83	9/9/09 13:06	Core	SRC-CU006-SI000015-000006	ENV	0	6	in
195	RLC-CU006	SRN-CU006-015	Second Inventory	SRC-CU006-SI000015	Sediment Residual Core Location	734420.87	1615920.54	New York State Plane East (ft) NAD 83	9/9/09 13:06	Core	SRC-CU006-SI000015-000006	ENV	0	6	in

Row ID	sample_name	dup_parent_sample_name	analyte_name	cas_rn	Lab_Reported_Result	Verified_Result	result_unit	Lab_Reported_MDL	Verified_MDL	Lab_Reported_RL	Verified_RL	limit_unit	Lab_Reported_Qualifier	Verified_Qualifier	Detected	Reportable
131	SRC-CU006-FI000007-000007	NULL	AROCLOR 1016	12674-11-2	NULL	NULL	mg/kg	0.0049	0.0049	0.012	0.012	mg/kg	U	U	0	1
132	SRC-CU006-FI000007-000007	NULL	AROCLOR 1221	11104-28-2	0.045	0.045	mg/kg	0.0049	0.0049	0.012	0.012	mg/kg	NULL	NULL	1	1
133	SRC-CU006-FI000007-000007	NULL	AROCLOR 1232	11141-16-5	NULL	NULL	mg/kg	0.0049	0.0049	0.012	0.012	mg/kg	U	U	0	1
134	SRC-CU006-FI000007-000007	NULL	AROCLOR 1242	53469-21-9	0.1	0.1	mg/kg	0.0049	0.0049	0.012	0.012	mg/kg	NULL	NULL	1	1
135	SRC-CU006-FI000007-000007	NULL	AROCLOR 1248	12672-29-6	NULL	NULL	mg/kg	0.0049	0.0049	0.012	0.012	mg/kg	U	U	0	1
136	SRC-CU006-FI000007-000007	NULL	AROCLOR 1254	11097-69-1	NULL	NULL	mg/kg	0.0049	0.0049	0.012	0.012	mg/kg	U	U	0	1
137	SRC-CU006-FI000007-000007	NULL	AROCLOR 1260	11096-82-5	NULL	NULL	mg/kg	0.0049	0.0049	0.012	0.012	mg/kg	U	U	0	1
138	SRC-CU006-FI000007-000007	NULL	Moisture Content	WC002	16	16	%	0.019	0.019	0.019	0.019	%	NULL	NULL	1	1
139	SRC-CU006-FI000007-000007	NULL	Total PCBs	1336-36-3	0.145	0.145	mg/kg	0.0049	0.0049	0.012	0.012	mg/kg	NULL	NULL	1	1
140	SRC-CU006-FI000007-000007	NULL	Tri+ PCBs	TRI_PLUS_PCB	0.0995295	0.0995295	mg/kg	0.0049	0.0049	0.0049	0.0049	mg/kg	NULL	NULL	1	1
141	SRC-CU006-FI000009-000006	NULL	AROCLOR 1016	12674-11-2	NULL	NULL	mg/kg	0.0096	0.0096	0.023	0.023	mg/kg	U	U	0	1
142	SRC-CU006-FI000009-000006	NULL	AROCLOR 1221	11104-28-2	0.32	0.32	mg/kg	0.0096	0.0096	0.023	0.023	mg/kg	NULL	NULL	1	1
143	SRC-CU006-FI000009-000006	NULL	AROCLOR 1232	11141-16-5	NULL	NULL	mg/kg	0.0096	0.0096	0.023	0.023	mg/kg	U	U	0	1
144	SRC-CU006-FI000009-000006	NULL	AROCLOR 1242	53469-21-9	0.38	0.38	mg/kg	0.0096	0.0096	0.023	0.023	mg/kg	NULL	NULL	1	1
145	SRC-CU006-FI000009-000006	NULL	AROCLOR 1248	12672-29-6	NULL	NULL	mg/kg	0.0096	0.0096	0.023	0.023	mg/kg	U	U	0	1
146	SRC-CU006-FI000009-000006	NULL	AROCLOR 1254	11097-69-1	NULL	NULL	mg/kg	0.0096	0.0096	0.023	0.023	mg/kg	U	U	0	1
147	SRC-CU006-FI000009-000006	NULL	AROCLOR 1260	11096-82-5	NULL	NULL	mg/kg	0.0096	0.0096	0.023	0.023	mg/kg	U	U	0	1
148	SRC-CU006-FI000009-000006	NULL	Moisture Content	WC002	14	14	%	0.02	0.02	0.02	0.02	%	NULL	NULL	1	1
149	SRC-CU006-FI000009-000006	NULL	Total PCBs	1336-36-3	0.7	0.7	mg/kg	0.0096	0.0096	0.023	0.023	mg/kg	NULL	NULL	1	1
150	SRC-CU006-FI000009-000006	NULL	Tri+ PCBs	TRI_PLUS_PCB	0.394968	0.394968	mg/kg	0.0096	0.0096	0.0096	0.0096	mg/kg	NULL	NULL	1	1
151	SRC-CU006-FI000010-000006	NULL	AROCLOR 1016	12674-11-2	NULL	NULL	mg/kg	0.02	0.02	0.048	0.048	mg/kg	U	U	0	1
152	SRC-CU006-FI000010-000006	NULL	AROCLOR 1221	11104-28-2	0.63	0.63	mg/kg	0.02	0.02	0.048	0.048	mg/kg	NULL	NULL	1	1
153	SRC-CU006-FI000010-000006	NULL	AROCLOR 1232	11141-16-5	NULL	NULL	mg/kg	0.02	0.02	0.048	0.048	mg/kg	U	U	0	1
154	SRC-CU006-FI000010-000006	NULL	AROCLOR 1242	53469-21-9	0.99	0.99	mg/kg	0.02	0.02	0.048	0.048	mg/kg	NULL	NULL	1	1
155	SRC-CU006-FI000010-000006	NULL	AROCLOR 1248	12672-29-6	NULL	NULL	mg/kg	0.02	0.02	0.048	0.048	mg/kg	U	U	0	1
156	SRC-CU006-FI000010-000006	NULL	AROCLOR 1254	11097-69-1	NULL	NULL	mg/kg	0.02	0.02	0.048	0.048	mg/kg	U	U	0	1
157	SRC-CU006-FI000010-000006	NULL	AROCLOR 1260	11096-82-5	NULL	NULL	mg/kg	0.02	0.02	0.048	0.048	mg/kg	U	U	0	1
158	SRC-CU006-FI000010-000006	NULL	Moisture Content	WC002	18	18	%	0.019	0.019	0.019	0.019	%	NULL	NULL	1	1
159	SRC-CU006-FI000010-000006	NULL	Total PCBs	1336-36-3	1.62	1.62	mg/kg	0.02	0.02	0.048	0.048	mg/kg	NULL	NULL	1	1
160	SRC-CU006-FI000010-000006	NULL	Tri+ PCBs	TRI_PLUS_PCB	0.9982	0.9982	mg/kg	0.02	0.02	0.02	0.02	mg/kg	NULL	NULL	1	1
161	SRC-CU006-FI000011-000006	NULL	AROCLOR 1016	12674-11-2	NULL	NULL	mg/kg	0.32	0.32	0.78	0.78	mg/kg	U	U	0	1
162	SRC-CU006-FI000011-000006	NULL	AROCLOR 1221	11104-28-2	17	17	mg/kg	0.32	0.32	0.78	0.78	mg/kg	NULL	NULL	1	1
163	SRC-CU006-FI000011-000006	NULL	AROCLOR 1232	11141-16-5	NULL	NULL	mg/kg	0.32	0.32	0.78	0.78	mg/kg	U	U	0	1
164	SRC-CU006-FI000011-000006	NULL	AROCLOR 1242	53469-21-9	13	13	mg/kg	0.32	0.32	0.78	0.78	mg/kg	NULL	NULL	1	1
165	SRC-CU006-FI000011-000006	NULL	AROCLOR 1248	12672-29-6	NULL	NULL	mg/kg	0.32	0.32	0.78	0.78	mg/kg	U	U	0	1
166	SRC-CU006-FI000011-000006	NULL	AROCLOR 1254	11097-69-1	NULL	NULL	mg/kg	0.32	0.32	0.78	0.78	mg/kg	U	U	0	1
167	SRC-CU006-FI000011-000006	NULL	AROCLOR 1260	11096-82-5	NULL	NULL	mg/kg	0.32	0.32	0.78	0.78	mg/kg	U	U	0	1
168	SRC-CU006-FI000011-000006	NULL	Moisture Content	WC002	25	25	%	0.018	0.018	0.018	0.018	%	NULL	NULL	1	1
169	SRC-CU006-FI000011-000006	NULL	Total PCBs	1336-36-3	30	30	mg/kg	0.32	0.32	0.78	0.78	mg/kg	NULL	NULL	1	1
170	SRC-CU006-FI000011-000006	NULL	Tri+ PCBs	TRI_PLUS_PCB	14.3556	14.3556	mg/kg	0.32	0.32	0.32	0.32	mg/kg	NULL	NULL	1	1
171	SRC-CU006-FI000011-006012	NULL	AROCLOR 1016	12674-11-2	NULL	NULL	mg/kg	0.1	0.1	0.25	0.25	mg/kg	U	U	0	1
172	SRC-CU006-FI000011-006012	NULL	AROCLOR 1221	11104-28-2	2	2	mg/kg	0.1	0.1	0.25	0.25	mg/kg	B	NULL	1	1
173	SRC-CU006-FI000011-006012	NULL	AROCLOR 1232	11141-16-5	NULL	NULL	mg/kg	0.1	0.1	0.25	0.25	mg/kg	U	U	0	1
174	SRC-CU006-FI000011-006012	NULL	AROCLOR 1242	53469-21-9	3.4	3.4	mg/kg	0.1	0.1	0.25	0.25	mg/kg	NULL	NULL	1	1
175	SRC-CU006-FI000011-006012	NULL	AROCLOR 1248	12672-29-6	NULL	NULL	mg/kg	0.1	0.1	0.25	0.25	mg/kg	U	U	0	1
176	SRC-CU006-FI000011-006012	NULL	AROCLOR 1254	11097-69-1	NULL	NULL	mg/kg	0.1	0.1	0.25	0.25	mg/kg	U	U	0	1
177	SRC-CU006-FI000011-006012	NULL	AROCLOR 1260	11096-82-5	NULL	NULL	mg/kg	0.1	0.1	0.25	0.25	mg/kg	U	U	0	1
178	SRC-CU006-FI000011-006012	NULL	Moisture Content	WC002	20	20	%	0.018	0.018	0.018	0.018	%	NULL	NULL	1	1
179	SRC-CU006-FI000011-006012	NULL	Total PCBs	1336-36-3	5.4	5.4	mg/kg	0.1	0.1	0.25	0.25	mg/kg	NULL	NULL	1	1
180	SRC-CU006-FI000011-006012	NULL	Tri+ PCBs	TRI_PLUS_PCB	3.4195	3.4195	mg/kg	0.1	0.1	0.1	0.1	mg/kg	NULL	NULL	1	1
181	SRC-CU006-FI000015-000005	NULL	AROCLOR 1016	12674-11-2	NULL	NULL	mg/kg	0.1	0.1	0.24	0.24	mg/kg	U	U	0	1
182	SRC-CU006-FI000015-000005	NULL	AROCLOR 1221	11104-28-2	12	12	mg/kg	0.1	0.1	0.24	0.24	mg/kg	B	NULL	1	1
183	SRC-CU006-FI000015-000005	NULL	AROCLOR 1232	11141-16-5	NULL	NULL	mg/kg	0.1	0.1	0.24	0.24	mg/kg	U	U	0	1
184	SRC-CU006-FI000015-000005	NULL	AROCLOR 1242	53469-21-9	4.5	4.5	mg/kg	0.1	0.1	0.24	0.24	mg/kg	NULL	NULL	1	1
185	SRC-CU006-FI000015-000005	NULL	AROCLOR 1248	12672-29-6	NULL	NULL	mg/kg	0.1	0.1	0.24	0.24	mg/kg	U	U	0	1
186	SRC-CU006-FI000015-000005	NULL	AROCLOR 1254	11097-69-1	NULL	NULL	mg/kg	0.1	0.1	0.24	0.24	mg/kg	U	U	0	1
187	SRC-CU006-FI000015-000005	NULL	AROCLOR 1260	11096-82-5	NULL	NULL	mg/kg	0.1	0.1	0.24	0.24	mg/kg	U	U	0	1
188	SRC-CU006-FI000015-000005	NULL	Moisture Content	WC002	18	18	%	0.018	0.018	0.018	0.018	%	NULL	NULL	1	1
189	SRC-CU006-FI000015-000005	NULL	Total PCBs	1336-36-3	16.5	16.5	mg/kg	0.1	0.1	0.24	0.24	mg/kg	NULL	NULL	1	1
190	SRC-CU006-FI000015-000005	NULL	Tri+ PCBs	TRI_PLUS_PCB	5.8205	5.8205	mg/kg	0.1	0.1	0.1	0.1	mg/kg	NULL	NULL	1	1
191	SRC-CU006-SI000015-000006	NULL	AROCLOR 1016	12674-11-2	NULL	NULL	mg/kg	0.029	0.029	0.071	0.071	mg/kg	U	U	0	1
192	SRC-CU006-SI000015-000006	NULL	AROCLOR 1221	11104-28-2	0.87	0.87	mg/kg	0.029	0.029	0.071	0.071	mg/kg	NULL	NULL	1	1
193	SRC-CU006-SI000015-000006	NULL	AROCLOR 1232	11141-16-5	NULL	NULL	mg/kg	0.029	0.029	0.071	0.071	mg/kg	U	U	0	1
194	SRC-CU006-SI000015-000006	NULL	AROCLOR 1242	53469-21-9	1	1	mg/kg	0.029	0.029	0.071	0.071	mg/kg	NULL	NULL	1	1
195	SRC-CU006-SI000015-000006	NULL	AROCLOR 1248	12672-29-6	NULL	NULL	mg/kg	0.029	0.029	0.071	0.071	mg/kg	U	U	0	1

Row ID	cu_id	node_id	dredge_pass	core_id	location_type	x_coord	y_coord	coord_system	sample_dt	collection_method	sample_name	sample_type	start_depth	end_depth	depth_unit
196	RLC-CU006	SRN-CU006-015	Second Inventory	SRC-CU006-SI000015	Sediment Residual Core Location	734420.87	1615920.54	New York State Plane East (ft) NAD 83	9/9/09 13:06	Core	SRC-CU006-SI000015-000006	ENV	0	6	in
197	RLC-CU006	SRN-CU006-015	Second Inventory	SRC-CU006-SI000015	Sediment Residual Core Location	734420.87	1615920.54	New York State Plane East (ft) NAD 83	9/9/09 13:06	Core	SRC-CU006-SI000015-000006	ENV	0	6	in
198	RLC-CU006	SRN-CU006-015	Second Inventory	SRC-CU006-SI000015	Sediment Residual Core Location	734420.87	1615920.54	New York State Plane East (ft) NAD 83	9/9/09 13:06	Core	SRC-CU006-SI000015-000006	ENV	0	6	in
199	RLC-CU006	SRN-CU006-015	Second Inventory	SRC-CU006-SI000015	Sediment Residual Core Location	734420.87	1615920.54	New York State Plane East (ft) NAD 83	9/9/09 13:06	Core	SRC-CU006-SI000015-000006	ENV	0	6	in
200	RLC-CU006	SRN-CU006-015	Second Inventory	SRC-CU006-SI000015	Sediment Residual Core Location	734420.87	1615920.54	New York State Plane East (ft) NAD 83	9/9/09 13:06	Core	SRC-CU006-SI000015-000006	ENV	0	6	in
201	RLC-CU006	SRN-CU006-016	Inventory	SRC-CU006-FI000016	Sediment Residual Core Location	734526.29	1615857.94	New York State Plane East (ft) NAD 83	7/30/09 9:52	Core	SRC-CU006-FI000016-000006	ENV	0	6	in
202	RLC-CU006	SRN-CU006-016	Inventory	SRC-CU006-FI000016	Sediment Residual Core Location	734526.29	1615857.94	New York State Plane East (ft) NAD 83	7/30/09 9:52	Core	SRC-CU006-FI000016-000006	ENV	0	6	in
203	RLC-CU006	SRN-CU006-016	Inventory	SRC-CU006-FI000016	Sediment Residual Core Location	734526.29	1615857.94	New York State Plane East (ft) NAD 83	7/30/09 9:52	Core	SRC-CU006-FI000016-000006	ENV	0	6	in
204	RLC-CU006	SRN-CU006-016	Inventory	SRC-CU006-FI000016	Sediment Residual Core Location	734526.29	1615857.94	New York State Plane East (ft) NAD 83	7/30/09 9:52	Core	SRC-CU006-FI000016-000006	ENV	0	6	in
205	RLC-CU006	SRN-CU006-016	Inventory	SRC-CU006-FI000016	Sediment Residual Core Location	734526.29	1615857.94	New York State Plane East (ft) NAD 83	7/30/09 9:52	Core	SRC-CU006-FI000016-000006	ENV	0	6	in
206	RLC-CU006	SRN-CU006-016	Inventory	SRC-CU006-FI000016	Sediment Residual Core Location	734526.29	1615857.94	New York State Plane East (ft) NAD 83	7/30/09 9:52	Core	SRC-CU006-FI000016-000006	ENV	0	6	in
207	RLC-CU006	SRN-CU006-016	Inventory	SRC-CU006-FI000016	Sediment Residual Core Location	734526.29	1615857.94	New York State Plane East (ft) NAD 83	7/30/09 9:52	Core	SRC-CU006-FI000016-000006	ENV	0	6	in
208	RLC-CU006	SRN-CU006-016	Inventory	SRC-CU006-FI000016	Sediment Residual Core Location	734526.29	1615857.94	New York State Plane East (ft) NAD 83	7/30/09 9:52	Core	SRC-CU006-FI000016-000006	ENV	0	6	in
209	RLC-CU006	SRN-CU006-016	Inventory	SRC-CU006-FI000016	Sediment Residual Core Location	734526.29	1615857.94	New York State Plane East (ft) NAD 83	7/30/09 9:52	Core	SRC-CU006-FI000016-000006	ENV	0	6	in
210	RLC-CU006	SRN-CU006-016	Inventory	SRC-CU006-FI000016	Sediment Residual Core Location	734526.29	1615857.94	New York State Plane East (ft) NAD 83	7/30/09 9:52	Core	SRC-CU006-FI000016-000006	ENV	0	6	in
211	RLC-CU006	SRN-CU006-016	Inventory	SRC-CU006-FI000016	Sediment Residual Core Location	734526.29	1615857.94	New York State Plane East (ft) NAD 83	7/30/09 9:52	Core	SRC-CU006-FI000016-006012	ENV	6	12	in
212	RLC-CU006	SRN-CU006-016	Inventory	SRC-CU006-FI000016	Sediment Residual Core Location	734526.29	1615857.94	New York State Plane East (ft) NAD 83	7/30/09 9:52	Core	SRC-CU006-FI000016-006012	ENV	6	12	in
213	RLC-CU006	SRN-CU006-016	Inventory	SRC-CU006-FI000016	Sediment Residual Core Location	734526.29	1615857.94	New York State Plane East (ft) NAD 83	7/30/09 9:52	Core	SRC-CU006-FI000016-006012	ENV	6	12	in
214	RLC-CU006	SRN-CU006-016	Inventory	SRC-CU006-FI000016	Sediment Residual Core Location	734526.29	1615857.94	New York State Plane East (ft) NAD 83	7/30/09 9:52	Core	SRC-CU006-FI000016-006012	ENV	6	12	in
215	RLC-CU006	SRN-CU006-016	Inventory	SRC-CU006-FI000016	Sediment Residual Core Location	734526.29	1615857.94	New York State Plane East (ft) NAD 83	7/30/09 9:52	Core	SRC-CU006-FI000016-006012	ENV	6	12	in
216	RLC-CU006	SRN-CU006-016	Inventory	SRC-CU006-FI000016	Sediment Residual Core Location	734526.29	1615857.94	New York State Plane East (ft) NAD 83	7/30/09 9:52	Core	SRC-CU006-FI000016-006012	ENV	6	12	in
217	RLC-CU006	SRN-CU006-016	Inventory	SRC-CU006-FI000016	Sediment Residual Core Location	734526.29	1615857.94	New York State Plane East (ft) NAD 83	7/30/09 9:52	Core	SRC-CU006-FI000016-006012	ENV	6	12	in
218	RLC-CU006	SRN-CU006-016	Inventory	SRC-CU006-FI000016	Sediment Residual Core Location	734526.29	1615857.94	New York State Plane East (ft) NAD 83	7/30/09 9:52	Core	SRC-CU006-FI000016-006012	ENV	6	12	in
219	RLC-CU006	SRN-CU006-016	Inventory	SRC-CU006-FI000016	Sediment Residual Core Location	734526.29	1615857.94	New York State Plane East (ft) NAD 83	7/30/09 9:52	Core	SRC-CU006-FI000016-006012	ENV	6	12	in
220	RLC-CU006	SRN-CU006-016	Inventory	SRC-CU006-FI000016	Sediment Residual Core Location	734526.29	1615857.94	New York State Plane East (ft) NAD 83	7/30/09 9:52	Core	SRC-CU006-FI000016-006012	ENV	6	12	in
221	RLC-CU006	SRN-CU006-016	Second Inventory	SRC-CU006-SI000016	Sediment Residual Core Location	734523.32	1615857.89	New York State Plane East (ft) NAD 83	9/9/09 10:49	Core	SRC-CU006-SI000016-000006	ENV	0	6	in
222	RLC-CU006	SRN-CU006-016	Second Inventory	SRC-CU006-SI000016	Sediment Residual Core Location	734523.32	1615857.89	New York State Plane East (ft) NAD 83	9/9/09 10:49	Core	SRC-CU006-SI000016-000006	ENV	0	6	in
223	RLC-CU006	SRN-CU006-016	Second Inventory	SRC-CU006-SI000016	Sediment Residual Core Location	734523.32	1615857.89	New York State Plane East (ft) NAD 83	9/9/09 10:49	Core	SRC-CU006-SI000016-000006	ENV	0	6	in
224	RLC-CU006	SRN-CU006-016	Second Inventory	SRC-CU006-SI000016	Sediment Residual Core Location	734523.32	1615857.89	New York State Plane East (ft) NAD 83	9/9/09 10:49	Core	SRC-CU006-SI000016-000006	ENV	0	6	in
225	RLC-CU006	SRN-CU006-016	Second Inventory	SRC-CU006-SI000016	Sediment Residual Core Location	734523.32	1615857.89	New York State Plane East (ft) NAD 83	9/9/09 10:49	Core	SRC-CU006-SI000016-000006	ENV	0	6	in
226	RLC-CU006	SRN-CU006-016	Second Inventory	SRC-CU006-SI000016	Sediment Residual Core Location	734523.32	1615857.89	New York State Plane East (ft) NAD 83	9/9/09 10:49	Core	SRC-CU006-SI000016-000006	ENV	0	6	in
227	RLC-CU006	SRN-CU006-016	Second Inventory	SRC-CU006-SI000016	Sediment Residual Core Location	734523.32	1615857.89	New York State Plane East (ft) NAD 83	9/9/09 10:49	Core	SRC-CU006-SI000016-000006	ENV	0	6	in
228	RLC-CU006	SRN-CU006-016	Second Inventory	SRC-CU006-SI000016	Sediment Residual Core Location	734523.32	1615857.89	New York State Plane East (ft) NAD 83	9/9/09 10:49	Core	SRC-CU006-SI000016-000006	ENV	0	6	in
229	RLC-CU006	SRN-CU006-016	Second Inventory	SRC-CU006-SI000016	Sediment Residual Core Location	734523.32	1615857.89	New York State Plane East (ft) NAD 83	9/9/09 10:49	Core	SRC-CU006-SI000016-000006	ENV	0	6	in
230	RLC-CU006	SRN-CU006-016	Second Inventory	SRC-CU006-SI000016	Sediment Residual Core Location	734523.32	1615857.89	New York State Plane East (ft) NAD 83	9/9/09 10:49	Core	SRC-CU006-SI000016-000006	ENV	0	6	in
231	RLC-CU006	SRN-CU006-016	Second Inventory	SRC-CU006-SI000016	Sediment Residual Core Location	734523.32	1615857.89	New York State Plane East (ft) NAD 83	9/9/09 10:49	Core	SRC-CU006-SI000016-006012	ENV	6	12	in
232	RLC-CU006	SRN-CU006-016	Second Inventory	SRC-CU006-SI000016	Sediment Residual Core Location	734523.32	1615857.89	New York State Plane East (ft) NAD 83	9/9/09 10:49	Core	SRC-CU006-SI000016-006012	ENV	6	12	in
233	RLC-CU006	SRN-CU006-016	Second Inventory	SRC-CU006-SI000016	Sediment Residual Core Location	734523.32	1615857.89	New York State Plane East (ft) NAD 83	9/9/09 10:49	Core	SRC-CU006-SI000016-006012	ENV	6	12	in
234	RLC-CU006	SRN-CU006-016	Second Inventory	SRC-CU006-SI000016	Sediment Residual Core Location	734523.32	1615857.89	New York State Plane East (ft) NAD 83	9/9/09 10:49	Core	SRC-CU006-SI000016-006012	ENV	6	12	in
235	RLC-CU006	SRN-CU006-016	Second Inventory	SRC-CU006-SI000016	Sediment Residual Core Location	734523.32	1615857.89	New York State Plane East (ft) NAD 83	9/9/09 10:49	Core	SRC-CU006-SI000016-006012	ENV	6	12	in
236	RLC-CU006	SRN-CU006-016	Second Inventory	SRC-CU006-SI000016	Sediment Residual Core Location	734523.32	1615857.89	New York State Plane East (ft) NAD 83	9/9/09 10:49	Core	SRC-CU006-SI000016-006012	ENV	6	12	in
237	RLC-CU006	SRN-CU006-016	Second Inventory	SRC-CU006-SI000016	Sediment Residual Core Location	734523.32	1615857.89	New York State Plane East (ft) NAD 83	9/9/09 10:49	Core	SRC-CU006-SI000016-006012	ENV	6	12	in
238	RLC-CU006	SRN-CU006-016	Second Inventory	SRC-CU006-SI000016	Sediment Residual Core Location	734523.32	1615857.89	New York State Plane East (ft) NAD 83	9/9/09 10:49	Core	SRC-CU006-SI000016-006012	ENV	6	12	in
239	RLC-CU006	SRN-CU006-016	Second Inventory	SRC-CU006-SI000016	Sediment Residual Core Location	734523.32	1615857.89	New York State Plane East (ft) NAD 83	9/9/09 10:49	Core	SRC-CU006-SI000016-006012	ENV	6	12	in
240	RLC-CU006	SRN-CU006-016	Second Inventory	SRC-CU006-SI000016	Sediment Residual Core Location	734523.32	1615857.89	New York State Plane East (ft) NAD 83	9/9/09 10:49	Core	SRC-CU006-SI000016-006012	ENV	6	12	in
241	RLC-CU006	SRN-CU006-016	Second Inventory	SRC-CU006-SI000016	Sediment Residual Core Location	734523.32	1615857.89	New York State Plane East (ft) NAD 83	9/9/09 10:49	Core	SRC-CU006-SI000016-012018	ENV	12	18	in
242	RLC-CU006	SRN-CU006-016	Second Inventory	SRC-CU006-SI000016	Sediment Residual Core Location	734523.32	1615857.89	New York State Plane East (ft) NAD 83	9/9/09 10:49	Core	SRC-CU006-SI000016-012018	ENV	12	18	in
243	RLC-CU006	SRN-CU006-016	Second Inventory	SRC-CU006-SI000016	Sediment Residual Core Location	734523.32	1615857.89	New York State Plane East (ft) NAD 83	9/9/09 10:49	Core	SRC-CU006-SI000016-012018	ENV	12	18	in
244	RLC-CU006	SRN-CU006-016	Second Inventory	SRC-CU006-SI000016	Sediment Residual Core Location	734523.32	1615857.89	New York State Plane East (ft) NAD 83	9/9/09 10:49	Core	SRC-CU006-SI000016-012018	ENV	12	18	in
245	RLC-CU006	SRN-CU006-016	Second Inventory	SRC-CU006-SI000016	Sediment Residual Core Location	734523.32	1615857.89	New York State Plane East (ft) NAD 83	9/9/09 10:49	Core	SRC-CU006-SI000016-012018	ENV	12	18	in
246	RLC-CU006	SRN-CU006-016	Second Inventory	SRC-CU006-SI000016	Sediment Residual Core Location	734523.32	1615857.89	New York State Plane East (ft) NAD 83	9/9/09 10:49	Core	SRC-CU006-SI000016-012018	ENV	12	18	in
247	RLC-CU006	SRN-CU006-016	Second Inventory	SRC-CU006-SI000016	Sediment Residual Core Location	734523.32	1615857.89	New York State Plane East (ft) NAD 83	9/9/09 10:49	Core	SRC-CU006-SI000016-012018	ENV	12	18	in
248	RLC-CU006	SRN-CU006-016	Second Inventory	SRC-CU006-SI000016	Sediment Residual Core Location	734523.32	1615857.89	New York State Plane East (ft) NAD 83	9/9/09 10:49	Core	SRC-CU006-SI000016-012018	ENV	12	18	in
249	RLC-CU006	SRN-CU006-016	Second Inventory	SRC-CU006-SI000016	Sediment Residual Core Location	734523.32	1615857.89	New York State Plane East (ft) NAD 83	9/9/09 10:49	Core	SRC-CU006-SI000016-012018	ENV	12	18	in
250	RLC-CU006	SRN-CU006-016	Second Inventory	SRC-CU006-SI000016	Sediment Residual Core Location	734523.32	1615857.89	New York State Plane East (ft) NAD 83	9/9/09 10:49	Core	SRC-CU006-SI000016-012018	ENV	12	18	in
251	RLC-CU006	SRN-CU006-016	Second Inventory	SRC-CU006-SI000016	Sediment Residual Core Location	734523.32	1615857.89	New York State Plane East (ft) NAD 83	9/9/09 10:49	Core	SRC-CU006-SI000016-018024	ENV	18	24	in
252	RLC-CU006	SRN-CU006-016	Second Inventory	SRC-CU006-SI000016	Sediment Residual Core Location	734523.32	1615857.89	New York State Plane East (ft) NAD 83	9/9/09 10:49	Core	SRC-CU006-SI000016-018024	ENV	18	24	in
253	RLC-CU006	SRN-CU006-016	Second Inventory	SRC-CU006-SI000016	Sediment Residual Core Location	734523.32	1615857.89	New York State Plane East (ft) NAD 83	9/9/09 10:49	Core	SRC-CU006-SI000016-018024	ENV	18	24	in
254	RLC-CU006	SRN-CU006-016	Second Inventory	SRC-CU006-SI000016	Sediment Residual Core Location	734523.32	1615857.89	New York State Plane East (ft) NAD 83	9/9/09 10:49	Core	SRC-CU006-SI000016-018024	ENV	18	24	in
255	RLC-CU006	SRN-CU006-016	Second Inventory	SRC-CU006-SI000016	Sediment Residual Core Location	734523.32	1615857.89	New York State Plane East (ft) NAD 83	9/9/09 10:49	Core	SRC-CU006-SI000016-018024	ENV	18	24	in
256	RLC-CU006	SRN-CU006-016	Second Inventory	SRC-CU006-SI000016	Sediment Residual Core Location	734523.32	1615857.89	New York State Plane East (ft) NAD 83	9/9/09 10:49	Core	SRC-CU006-SI000016-018024	ENV	18	24	in
257	RLC-CU006	SRN-CU006-016	Second Inventory	SRC-CU006-SI000016	Sediment Residual Core Location	734523.32	1615857.89	New York State Plane East (ft) NAD 83	9/9/09 10:49	Core	SRC-CU006-SI000016-018024	ENV	18	24	in
258	RLC-CU006	SRN-CU006-016	Second Inventory	SRC-CU006-SI000016	Sediment Residual Core Location	734523.32	1615857.89	New York State Plane East (ft) NAD 83	9/9/09 10:49	Core	SRC-CU006-SI000016-018024	ENV	18	24	in
259	RLC-CU006	SRN-CU006-016	Second Inventory	SRC-CU006-SI000016	Sediment Residual Core Location	734523.32	1615857.89	New York State Plane East (ft) NAD 83	9/9/09 10:49	Core	SRC-CU006-SI000016-018024	ENV	18	24	in
260	RLC-CU006	SRN-CU006-016	Second Inventory	SRC-CU006-SI000016	Sediment Residual Core Location	734523.32	1615857.89	New York State Plane East (ft) NAD 83	9/9/09 10:49	Core	SRC-CU006-SI000016-018024	ENV	18	24	in

Row ID	sample_name	dup_parent_sample_name	analyte_name	cas_rn	Lab_Reported_Result	Verified_Result	result_unit	Lab_Reported_MDL	Verified_MDL	Lab_Reported_RL	Verified_RL	limit_unit	Lab_Reported_Qualifier	Verified_Qualifier	Detected	Reportable
196	SRC-CU006-SI000015-000006	NULL	AROCLOR 1254	11097-69-1	NULL	NULL	mg/kg	0.029	0.029	0.071	0.071	mg/kg	U	U	0	1
197	SRC-CU006-SI000015-000006	NULL	AROCLOR 1260	11096-82-5	NULL	NULL	mg/kg	0.029	0.029	0.071	0.071	mg/kg	U	U	0	1
198	SRC-CU006-SI000015-000006	NULL	Moisture Content	WC002	16	16	%	0.019	0.019	0.019	0.019	%	NULL	NULL	1	1
199	SRC-CU006-SI000015-000006	NULL	Total PCBs	1336-36-3	1.87	1.87	mg/kg	0.029	0.029	0.071	0.071	mg/kg	NULL	NULL	1	1
200	SRC-CU006-SI000015-000006	NULL	Tri+ PCBs	TRI_PLUS_PCB	1.044995	1.044995	mg/kg	0.029	0.029	0.029	0.029	mg/kg	NULL	NULL	1	1
201	SRC-CU006-FI000016-000006	NULL	AROCLOR 1016	12674-11-2	NULL	NULL	mg/kg	5.2	5.2	12	12	mg/kg	U	U	0	1
202	SRC-CU006-FI000016-000006	NULL	AROCLOR 1221	11104-28-2	150	150	mg/kg	5.2	5.2	12	12	mg/kg	B	NULL	1	1
203	SRC-CU006-FI000016-000006	NULL	AROCLOR 1232	11141-16-5	NULL	NULL	mg/kg	5.2	5.2	12	12	mg/kg	U	U	0	1
204	SRC-CU006-FI000016-000006	NULL	AROCLOR 1242	53469-21-9	69	69	mg/kg	5.2	5.2	12	12	mg/kg	NULL	NULL	1	1
205	SRC-CU006-FI000016-000006	NULL	AROCLOR 1248	12672-29-6	NULL	NULL	mg/kg	5.2	5.2	12	12	mg/kg	U	U	0	1
206	SRC-CU006-FI000016-000006	NULL	AROCLOR 1254	11097-69-1	NULL	NULL	mg/kg	5.2	5.2	12	12	mg/kg	U	U	0	1
207	SRC-CU006-FI000016-000006	NULL	AROCLOR 1260	11096-82-5	NULL	NULL	mg/kg	5.2	5.2	12	12	mg/kg	U	U	0	1
208	SRC-CU006-FI000016-000006	NULL	Moisture Content	WC002	22	22	%	0.018	0.018	0.018	0.018	%	NULL	NULL	1	1
209	SRC-CU006-FI000016-000006	NULL	Total PCBs	1336-36-3	219	219	mg/kg	5.2	5.2	12	12	mg/kg	NULL	NULL	1	1
210	SRC-CU006-FI000016-000006	NULL	Tri+ PCBs	TRI_PLUS_PCB	86.156	86.156	mg/kg	5.2	5.2	5.2	5.2	mg/kg	NULL	NULL	1	1
211	SRC-CU006-FI000016-006012	NULL	AROCLOR 1016	12674-11-2	NULL	NULL	mg/kg	17	17	40	40	mg/kg	U	U	0	1
212	SRC-CU006-FI000016-006012	NULL	AROCLOR 1221	11104-28-2	1100	1100	mg/kg	17	17	40	40	mg/kg	B	NULL	1	1
213	SRC-CU006-FI000016-006012	NULL	AROCLOR 1232	11141-16-5	NULL	NULL	mg/kg	17	17	40	40	mg/kg	U	U	0	1
214	SRC-CU006-FI000016-006012	NULL	AROCLOR 1242	53469-21-9	290	290	mg/kg	17	17	40	40	mg/kg	NULL	NULL	1	1
215	SRC-CU006-FI000016-006012	NULL	AROCLOR 1248	12672-29-6	NULL	NULL	mg/kg	17	17	40	40	mg/kg	U	U	0	1
216	SRC-CU006-FI000016-006012	NULL	AROCLOR 1254	11097-69-1	NULL	NULL	mg/kg	17	17	40	40	mg/kg	U	U	0	1
217	SRC-CU006-FI000016-006012	NULL	AROCLOR 1260	11096-82-5	NULL	NULL	mg/kg	17	17	40	40	mg/kg	U	U	0	1
218	SRC-CU006-FI000016-006012	NULL	Moisture Content	WC002	52	52	%	0.019	0.019	0.019	0.019	%	NULL	NULL	1	1
219	SRC-CU006-FI000016-006012	NULL	Total PCBs	1336-36-3	1390	1390	mg/kg	17	17	40	40	mg/kg	NULL	NULL	1	1
220	SRC-CU006-FI000016-006012	NULL	Tri+ PCBs	TRI_PLUS_PCB	425.635	425.635	mg/kg	17	17	17	17	mg/kg	NULL	NULL	1	1
221	SRC-CU006-SI000016-000006	NULL	AROCLOR 1016	12674-11-2	NULL	NULL	mg/kg	1.1	1.1	2.6	2.6	mg/kg	U	U	0	1
222	SRC-CU006-SI000016-000006	NULL	AROCLOR 1221	11104-28-2	76	76	mg/kg	1.1	1.1	2.6	2.6	mg/kg	NULL	NULL	1	1
223	SRC-CU006-SI000016-000006	NULL	AROCLOR 1232	11141-16-5	NULL	NULL	mg/kg	1.1	1.1	2.6	2.6	mg/kg	U	U	0	1
224	SRC-CU006-SI000016-000006	NULL	AROCLOR 1242	53469-21-9	31	31	mg/kg	1.1	1.1	2.6	2.6	mg/kg	NULL	NULL	1	1
225	SRC-CU006-SI000016-000006	NULL	AROCLOR 1248	12672-29-6	NULL	NULL	mg/kg	1.1	1.1	2.6	2.6	mg/kg	U	U	0	1
226	SRC-CU006-SI000016-000006	NULL	AROCLOR 1254	11097-69-1	NULL	NULL	mg/kg	1.1	1.1	2.6	2.6	mg/kg	U	U	0	1
227	SRC-CU006-SI000016-000006	NULL	AROCLOR 1260	11096-82-5	NULL	NULL	mg/kg	1.1	1.1	2.6	2.6	mg/kg	U	U	0	1
228	SRC-CU006-SI000016-000006	NULL	Moisture Content	WC002	25	25	%	0.02	0.02	0.02	0.02	%	NULL	NULL	1	1
229	SRC-CU006-SI000016-000006	NULL	Total PCBs	1336-36-3	107	107	mg/kg	1.1	1.1	2.6	2.6	mg/kg	NULL	NULL	1	1
230	SRC-CU006-SI000016-000006	NULL	Tri+ PCBs	TRI_PLUS_PCB	39.3505	39.3505	mg/kg	1.1	1.1	1.1	1.1	mg/kg	NULL	NULL	1	1
231	SRC-CU006-SI000016-006012	NULL	AROCLOR 1016	12674-11-2	NULL	NULL	mg/kg	22	22	83	83	mg/kg	U	U	0	1
232	SRC-CU006-SI000016-006012	NULL	AROCLOR 1221	11104-28-2	1400	1400	mg/kg	22	22	83	83	mg/kg	NULL	NULL	1	1
233	SRC-CU006-SI000016-006012	NULL	AROCLOR 1232	11141-16-5	NULL	NULL	mg/kg	22	22	83	83	mg/kg	U	U	0	1
234	SRC-CU006-SI000016-006012	NULL	AROCLOR 1242	53469-21-9	470	470	mg/kg	22	22	83	83	mg/kg	NULL	NULL	1	1
235	SRC-CU006-SI000016-006012	NULL	AROCLOR 1248	12672-29-6	NULL	NULL	mg/kg	22	22	83	83	mg/kg	U	U	0	1
236	SRC-CU006-SI000016-006012	NULL	AROCLOR 1254	11097-69-1	NULL	NULL	mg/kg	22	22	83	83	mg/kg	U	U	0	1
237	SRC-CU006-SI000016-006012	NULL	AROCLOR 1260	11096-82-5	NULL	NULL	mg/kg	22	22	83	83	mg/kg	U	U	0	1
238	SRC-CU006-SI000016-006012	NULL	Moisture Content	WC002	40.1	40.1	%	1	1	1	1	%	NULL	NULL	1	1
239	SRC-CU006-SI000016-006012	NULL	Total PCBs	1336-36-3	1800	1800	mg/kg	22	22	330	330	mg/kg	NULL	NULL	1	1
240	SRC-CU006-SI000016-006012	NULL	Tri+ PCBs	TRI_PLUS_PCB	633.71	633.71	mg/kg	22	22	22	22	mg/kg	NULL	NULL	1	1
241	SRC-CU006-SI000016-012018	NULL	AROCLOR 1016	12674-11-2	NULL	NULL	mg/kg	17	17	67	67	mg/kg	U	U	0	1
242	SRC-CU006-SI000016-012018	NULL	AROCLOR 1221	11104-28-2	1200	1200	mg/kg	17	17	67	67	mg/kg	NULL	NULL	1	1
243	SRC-CU006-SI000016-012018	NULL	AROCLOR 1232	11141-16-5	NULL	NULL	mg/kg	17	17	67	67	mg/kg	U	U	0	1
244	SRC-CU006-SI000016-012018	NULL	AROCLOR 1242	53469-21-9	350	350	mg/kg	17	17	67	67	mg/kg	NULL	NULL	1	1
245	SRC-CU006-SI000016-012018	NULL	AROCLOR 1248	12672-29-6	NULL	NULL	mg/kg	17	17	67	67	mg/kg	U	U	0	1
246	SRC-CU006-SI000016-012018	NULL	AROCLOR 1254	11097-69-1	NULL	NULL	mg/kg	17	17	67	67	mg/kg	U	U	0	1
247	SRC-CU006-SI000016-012018	NULL	AROCLOR 1260	11096-82-5	NULL	NULL	mg/kg	17	17	67	67	mg/kg	U	U	0	1
248	SRC-CU006-SI000016-012018	NULL	Moisture Content	WC002	55.3	55.3	%	1	1	1	1	%	NULL	NULL	1	1
249	SRC-CU006-SI000016-012018	NULL	Total PCBs	1336-36-3	1500	1500	mg/kg	17	17	270	270	mg/kg	NULL	NULL	1	1
250	SRC-CU006-SI000016-012018	NULL	Tri+ PCBs	TRI_PLUS_PCB	494.235	494.235	mg/kg	17	17	17	17	mg/kg	NULL	NULL	1	1
251	SRC-CU006-SI000016-018024	NULL	AROCLOR 1016	12674-11-2	NULL	NULL	mg/kg	13	13	48	48	mg/kg	U	U	0	1
252	SRC-CU006-SI000016-018024	NULL	AROCLOR 1221	11104-28-2	760	760	mg/kg	13	13	48	48	mg/kg	NULL	NULL	1	1
253	SRC-CU006-SI000016-018024	NULL	AROCLOR 1232	11141-16-5	NULL	NULL	mg/kg	13	13	48	48	mg/kg	U	U	0	1
254	SRC-CU006-SI000016-018024	NULL	AROCLOR 1242	53469-21-9	200	200	mg/kg	13	13	48	48	mg/kg	NULL	NULL	1	1
255	SRC-CU006-SI000016-018024	NULL	AROCLOR 1248	12672-29-6	NULL	NULL	mg/kg	13	13	48	48	mg/kg	U	U	0	1
256	SRC-CU006-SI000016-018024	NULL	AROCLOR 1254	11097-69-1	NULL	NULL	mg/kg	13	13	48	48	mg/kg	U	U	0	1
257	SRC-CU006-SI000016-018024	NULL	AROCLOR 1260	11096-82-5	NULL	NULL	mg/kg	13	13	48	48	mg/kg	U	U	0	1
258	SRC-CU006-SI000016-018024	NULL	Moisture Content	WC002	58.6	58.6	%	1	1	1	1	%	NULL	NULL	1	1
259	SRC-CU006-SI000016-018024	NULL	Total PCBs	1336-36-3	960	960	mg/kg	13	13	190	190	mg/kg	NULL	NULL	1	1
260	SRC-CU006-SI000016-018024	NULL	Tri+ PCBs	TRI_PLUS_PCB	294.315	294.315	mg/kg	13	13	13	13	mg/kg	NULL	NULL	1	1

CU-06 Residuals Core Data
(All Dredging Passes)

Row ID	cu_id	node_id	dredge_pass	core_id	location_type	x_coord	y_coord	coord_system	sample_dt	collection_method	sample_name	sample_type	start_depth	end_depth	depth_unit
261	RLC-CU006	SRN-CU006-016	Second Inventory	SRC-CU006-SI000016	Sediment Residual Core Location	734523.32	1615857.89	New York State Plane East (ft) NAD 83	9/9/09 10:49	Core	SRC-CU006-SI000016-024030	ENV	24	30	in
262	RLC-CU006	SRN-CU006-016	Second Inventory	SRC-CU006-SI000016	Sediment Residual Core Location	734523.32	1615857.89	New York State Plane East (ft) NAD 83	9/9/09 10:49	Core	SRC-CU006-SI000016-024030	ENV	24	30	in
263	RLC-CU006	SRN-CU006-016	Second Inventory	SRC-CU006-SI000016	Sediment Residual Core Location	734523.32	1615857.89	New York State Plane East (ft) NAD 83	9/9/09 10:49	Core	SRC-CU006-SI000016-024030	ENV	24	30	in
264	RLC-CU006	SRN-CU006-016	Second Inventory	SRC-CU006-SI000016	Sediment Residual Core Location	734523.32	1615857.89	New York State Plane East (ft) NAD 83	9/9/09 10:49	Core	SRC-CU006-SI000016-024030	ENV	24	30	in
265	RLC-CU006	SRN-CU006-016	Second Inventory	SRC-CU006-SI000016	Sediment Residual Core Location	734523.32	1615857.89	New York State Plane East (ft) NAD 83	9/9/09 10:49	Core	SRC-CU006-SI000016-024030	ENV	24	30	in
266	RLC-CU006	SRN-CU006-016	Second Inventory	SRC-CU006-SI000016	Sediment Residual Core Location	734523.32	1615857.89	New York State Plane East (ft) NAD 83	9/9/09 10:49	Core	SRC-CU006-SI000016-024030	ENV	24	30	in
267	RLC-CU006	SRN-CU006-016	Second Inventory	SRC-CU006-SI000016	Sediment Residual Core Location	734523.32	1615857.89	New York State Plane East (ft) NAD 83	9/9/09 10:49	Core	SRC-CU006-SI000016-024030	ENV	24	30	in
268	RLC-CU006	SRN-CU006-016	Second Inventory	SRC-CU006-SI000016	Sediment Residual Core Location	734523.32	1615857.89	New York State Plane East (ft) NAD 83	9/9/09 10:49	Core	SRC-CU006-SI000016-024030	ENV	24	30	in
269	RLC-CU006	SRN-CU006-016	Second Inventory	SRC-CU006-SI000016	Sediment Residual Core Location	734523.32	1615857.89	New York State Plane East (ft) NAD 83	9/9/09 10:49	Core	SRC-CU006-SI000016-024030	ENV	24	30	in
270	RLC-CU006	SRN-CU006-016	Second Inventory	SRC-CU006-SI000016	Sediment Residual Core Location	734523.32	1615857.89	New York State Plane East (ft) NAD 83	9/9/09 10:49	Core	SRC-CU006-SI000016-024030	ENV	24	30	in
271	RLC-CU006	SRN-CU006-016	Second Inventory	SRC-CU006-SI000016	Sediment Residual Core Location	734523.32	1615857.89	New York State Plane East (ft) NAD 83	9/9/09 10:49	Core	SRC-CU006-SI000016-030036	ENV	30	36	in
272	RLC-CU006	SRN-CU006-016	Second Inventory	SRC-CU006-SI000016	Sediment Residual Core Location	734523.32	1615857.89	New York State Plane East (ft) NAD 83	9/9/09 10:49	Core	SRC-CU006-SI000016-030036	ENV	30	36	in
273	RLC-CU006	SRN-CU006-016	Second Inventory	SRC-CU006-SI000016	Sediment Residual Core Location	734523.32	1615857.89	New York State Plane East (ft) NAD 83	9/9/09 10:49	Core	SRC-CU006-SI000016-030036	ENV	30	36	in
274	RLC-CU006	SRN-CU006-016	Second Inventory	SRC-CU006-SI000016	Sediment Residual Core Location	734523.32	1615857.89	New York State Plane East (ft) NAD 83	9/9/09 10:49	Core	SRC-CU006-SI000016-030036	ENV	30	36	in
275	RLC-CU006	SRN-CU006-016	Second Inventory	SRC-CU006-SI000016	Sediment Residual Core Location	734523.32	1615857.89	New York State Plane East (ft) NAD 83	9/9/09 10:49	Core	SRC-CU006-SI000016-030036	ENV	30	36	in
276	RLC-CU006	SRN-CU006-016	Second Inventory	SRC-CU006-SI000016	Sediment Residual Core Location	734523.32	1615857.89	New York State Plane East (ft) NAD 83	9/9/09 10:49	Core	SRC-CU006-SI000016-030036	ENV	30	36	in
277	RLC-CU006	SRN-CU006-016	Second Inventory	SRC-CU006-SI000016	Sediment Residual Core Location	734523.32	1615857.89	New York State Plane East (ft) NAD 83	9/9/09 10:49	Core	SRC-CU006-SI000016-030036	ENV	30	36	in
278	RLC-CU006	SRN-CU006-016	Second Inventory	SRC-CU006-SI000016	Sediment Residual Core Location	734523.32	1615857.89	New York State Plane East (ft) NAD 83	9/9/09 10:49	Core	SRC-CU006-SI000016-030036	ENV	30	36	in
279	RLC-CU006	SRN-CU006-016	Second Inventory	SRC-CU006-SI000016	Sediment Residual Core Location	734523.32	1615857.89	New York State Plane East (ft) NAD 83	9/9/09 10:49	Core	SRC-CU006-SI000016-030036	ENV	30	36	in
280	RLC-CU006	SRN-CU006-016	Second Inventory	SRC-CU006-SI000016	Sediment Residual Core Location	734523.32	1615857.89	New York State Plane East (ft) NAD 83	9/9/09 10:49	Core	SRC-CU006-SI000016-030036	ENV	30	36	in
281	RLC-CU006	SRN-CU006-017	Inventory	SRC-CU006-FI000017	Sediment Residual Core Location	733980.35	1615858.2	New York State Plane East (ft) NAD 83	7/30/09 8:03	Grab	SRC-CU006-FI000017-000000	ENV	0	0	in
282	RLC-CU006	SRN-CU006-017	Inventory	SRC-CU006-FI000017	Sediment Residual Core Location	733980.35	1615858.2	New York State Plane East (ft) NAD 83	7/30/09 8:03	Grab	SRC-CU006-FI000017-000000	ENV	0	0	in
283	RLC-CU006	SRN-CU006-017	Inventory	SRC-CU006-FI000017	Sediment Residual Core Location	733980.35	1615858.2	New York State Plane East (ft) NAD 83	7/30/09 8:03	Grab	SRC-CU006-FI000017-000000	ENV	0	0	in
284	RLC-CU006	SRN-CU006-017	Inventory	SRC-CU006-FI000017	Sediment Residual Core Location	733980.35	1615858.2	New York State Plane East (ft) NAD 83	7/30/09 8:03	Grab	SRC-CU006-FI000017-000000	ENV	0	0	in
285	RLC-CU006	SRN-CU006-017	Inventory	SRC-CU006-FI000017	Sediment Residual Core Location	733980.35	1615858.2	New York State Plane East (ft) NAD 83	7/30/09 8:03	Grab	SRC-CU006-FI000017-000000	ENV	0	0	in
286	RLC-CU006	SRN-CU006-017	Inventory	SRC-CU006-FI000017	Sediment Residual Core Location	733980.35	1615858.2	New York State Plane East (ft) NAD 83	7/30/09 8:03	Grab	SRC-CU006-FI000017-000000	ENV	0	0	in
287	RLC-CU006	SRN-CU006-017	Inventory	SRC-CU006-FI000017	Sediment Residual Core Location	733980.35	1615858.2	New York State Plane East (ft) NAD 83	7/30/09 8:03	Grab	SRC-CU006-FI000017-000000	ENV	0	0	in
288	RLC-CU006	SRN-CU006-017	Inventory	SRC-CU006-FI000017	Sediment Residual Core Location	733980.35	1615858.2	New York State Plane East (ft) NAD 83	7/30/09 8:03	Grab	SRC-CU006-FI000017-000000	ENV	0	0	in
289	RLC-CU006	SRN-CU006-017	Inventory	SRC-CU006-FI000017	Sediment Residual Core Location	733980.35	1615858.2	New York State Plane East (ft) NAD 83	7/30/09 8:03	Grab	SRC-CU006-FI000017-000000	ENV	0	0	in
290	RLC-CU006	SRN-CU006-017	Inventory	SRC-CU006-FI000017	Sediment Residual Core Location	733980.35	1615858.2	New York State Plane East (ft) NAD 83	7/30/09 8:03	Grab	SRC-CU006-FI000017-000000	ENV	0	0	in
291	RLC-CU006	SRN-CU006-018	Inventory	SRC-CU006-FI000018	Sediment Residual Core Location	734062.97	1615854.81	New York State Plane East (ft) NAD 83	7/30/09 8:17	Grab	SRC-CU006-FI000018-000000	ENV	0	0	in
292	RLC-CU006	SRN-CU006-018	Inventory	SRC-CU006-FI000018	Sediment Residual Core Location	734062.97	1615854.81	New York State Plane East (ft) NAD 83	7/30/09 8:17	Grab	SRC-CU006-FI000018-000000	ENV	0	0	in
293	RLC-CU006	SRN-CU006-018	Inventory	SRC-CU006-FI000018	Sediment Residual Core Location	734062.97	1615854.81	New York State Plane East (ft) NAD 83	7/30/09 8:17	Grab	SRC-CU006-FI000018-000000	ENV	0	0	in
294	RLC-CU006	SRN-CU006-018	Inventory	SRC-CU006-FI000018	Sediment Residual Core Location	734062.97	1615854.81	New York State Plane East (ft) NAD 83	7/30/09 8:17	Grab	SRC-CU006-FI000018-000000	ENV	0	0	in
295	RLC-CU006	SRN-CU006-018	Inventory	SRC-CU006-FI000018	Sediment Residual Core Location	734062.97	1615854.81	New York State Plane East (ft) NAD 83	7/30/09 8:17	Grab	SRC-CU006-FI000018-000000	ENV	0	0	in
296	RLC-CU006	SRN-CU006-018	Inventory	SRC-CU006-FI000018	Sediment Residual Core Location	734062.97	1615854.81	New York State Plane East (ft) NAD 83	7/30/09 8:17	Grab	SRC-CU006-FI000018-000000	ENV	0	0	in
297	RLC-CU006	SRN-CU006-018	Inventory	SRC-CU006-FI000018	Sediment Residual Core Location	734062.97	1615854.81	New York State Plane East (ft) NAD 83	7/30/09 8:17	Grab	SRC-CU006-FI000018-000000	ENV	0	0	in
298	RLC-CU006	SRN-CU006-018	Inventory	SRC-CU006-FI000018	Sediment Residual Core Location	734062.97	1615854.81	New York State Plane East (ft) NAD 83	7/30/09 8:17	Grab	SRC-CU006-FI000018-000000	ENV	0	0	in
299	RLC-CU006	SRN-CU006-018	Inventory	SRC-CU006-FI000018	Sediment Residual Core Location	734062.97	1615854.81	New York State Plane East (ft) NAD 83	7/30/09 8:17	Grab	SRC-CU006-FI000018-000000	ENV	0	0	in
300	RLC-CU006	SRN-CU006-018	Inventory	SRC-CU006-FI000018	Sediment Residual Core Location	734062.97	1615854.81	New York State Plane East (ft) NAD 83	7/30/09 8:17	Grab	SRC-CU006-FI000018-000000	ENV	0	0	in
301	RLC-CU006	SRN-CU006-018	Second Inventory	SRC-CU006-SI000018	Sediment Residual Core Location	734063.42	1615851.99	New York State Plane East (ft) NAD 83	9/9/09 12:25	Grab	SRC-CU006-SI000018-000000	ENV	0	0	in
302	RLC-CU006	SRN-CU006-018	Second Inventory	SRC-CU006-SI000018	Sediment Residual Core Location	734063.42	1615851.99	New York State Plane East (ft) NAD 83	9/9/09 12:25	Grab	SRC-CU006-SI000018-000000	ENV	0	0	in
303	RLC-CU006	SRN-CU006-018	Second Inventory	SRC-CU006-SI000018	Sediment Residual Core Location	734063.42	1615851.99	New York State Plane East (ft) NAD 83	9/9/09 12:25	Grab	SRC-CU006-SI000018-000000	ENV	0	0	in
304	RLC-CU006	SRN-CU006-018	Second Inventory	SRC-CU006-SI000018	Sediment Residual Core Location	734063.42	1615851.99	New York State Plane East (ft) NAD 83	9/9/09 12:25	Grab	SRC-CU006-SI000018-000000	ENV	0	0	in
305	RLC-CU006	SRN-CU006-018	Second Inventory	SRC-CU006-SI000018	Sediment Residual Core Location	734063.42	1615851.99	New York State Plane East (ft) NAD 83	9/9/09 12:25	Grab	SRC-CU006-SI000018-000000	ENV	0	0	in
306	RLC-CU006	SRN-CU006-018	Second Inventory	SRC-CU006-SI000018	Sediment Residual Core Location	734063.42	1615851.99	New York State Plane East (ft) NAD 83	9/9/09 12:25	Grab	SRC-CU006-SI000018-000000	ENV	0	0	in
307	RLC-CU006	SRN-CU006-018	Second Inventory	SRC-CU006-SI000018	Sediment Residual Core Location	734063.42	1615851.99	New York State Plane East (ft) NAD 83	9/9/09 12:25	Grab	SRC-CU006-SI000018-000000	ENV	0	0	in
308	RLC-CU006	SRN-CU006-018	Second Inventory	SRC-CU006-SI000018	Sediment Residual Core Location	734063.42	1615851.99	New York State Plane East (ft) NAD 83	9/9/09 12:25	Grab	SRC-CU006-SI000018-000000	ENV	0	0	in
309	RLC-CU006	SRN-CU006-018	Second Inventory	SRC-CU006-SI000018	Sediment Residual Core Location	734063.42	1615851.99	New York State Plane East (ft) NAD 83	9/9/09 12:25	Grab	SRC-CU006-SI000018-000000	ENV	0	0	in
310	RLC-CU006	SRN-CU006-018	Second Inventory	SRC-CU006-SI000018	Sediment Residual Core Location	734063.42	1615851.99	New York State Plane East (ft) NAD 83	9/9/09 12:25	Grab	SRC-CU006-SI000018-000000	ENV	0	0	in
311	RLC-CU006	SRN-CU006-019	Inventory	SRC-CU006-FI000019	Sediment Residual Core Location	734144.14	1615852.07	New York State Plane East (ft) NAD 83	7/30/09 8:36	Core	SRC-CU006-FI000019-000006	ENV	0	6	in
312	RLC-CU006	SRN-CU006-019	Inventory	SRC-CU006-FI000019	Sediment Residual Core Location	734144.14	1615852.07	New York State Plane East (ft) NAD 83	7/30/09 8:36	Core	SRC-CU006-FI000019-000006	ENV	0	6	in
313	RLC-CU006	SRN-CU006-019	Inventory	SRC-CU006-FI000019	Sediment Residual Core Location	734144.14	1615852.07	New York State Plane East (ft) NAD 83	7/30/09 8:36	Core	SRC-CU006-FI000019-000006	ENV	0	6	in
314	RLC-CU006	SRN-CU006-019	Inventory	SRC-CU006-FI000019	Sediment Residual Core Location	734144.14	1615852.07	New York State Plane East (ft) NAD 83	7/30/09 8:36	Core	SRC-CU006-FI000019-000006	ENV	0	6	in
315	RLC-CU006	SRN-CU006-019	Inventory	SRC-CU006-FI000019	Sediment Residual Core Location	734144.14	1615852.07	New York State Plane East (ft) NAD 83	7/30/09 8:36	Core	SRC-CU006-FI000019-000006	ENV	0	6	in
316	RLC-CU006	SRN-CU006-019	Inventory	SRC-CU006-FI000019	Sediment Residual Core Location	734144.14	1615852.07	New York State Plane East (ft) NAD 83	7/30/09 8:36	Core	SRC-CU006-FI000019-000006	ENV	0	6	in
317	RLC-CU006	SRN-CU006-019	Inventory	SRC-CU006-FI000019	Sediment Residual Core Location	734144.14	1615852.07	New York State Plane East (ft) NAD 83	7/30/09 8:36	Core	SRC-CU006-FI000019-000006	ENV	0	6	in
318	RLC-CU006	SRN-CU006-019	Inventory	SRC-CU006-FI000019	Sediment Residual Core Location	734144.14	1615852.07	New York State Plane East (ft) NAD 83	7/30/09 8:36	Core	SRC-CU006-FI000019-000006	ENV	0	6	in
319	RLC-CU006	SRN-CU006-019	Inventory	SRC-CU006-FI000019	Sediment Residual Core Location	734144.14	1615852.07	New York State Plane East (ft) NAD 83	7/30/09 8:36	Core	SRC-CU006-FI000019-000006	ENV	0	6	in
320	RLC-CU006	SRN-CU006-019	Inventory	SRC-CU006-FI000019	Sediment Residual Core Location	734144.14	1615852.07	New York State Plane East (ft) NAD 83	7/30/09 8:36	Core	SRC-CU006-FI000019-000006	ENV	0	6	in
321	RLC-CU006	SRN-CU006-019	Inventory	SRC-CU006-FI000019	Sediment Residual Core Location	734144.14	1615852.07	New York State Plane East (ft) NAD 83	7/30/09 8:36	Core	SRC-CU006-FI000019-006012	ENV	6	12	in
322	RLC-CU006	SRN-CU006-019	Inventory	SRC-CU006-FI000019	Sediment Residual Core Location	734144.14	1615852.07	New York State Plane East (ft) NAD 83	7/30/09 8:36	Core	SRC-CU006-FI000019-006012	ENV	6	12	in
323	RLC-CU006	SRN-CU006-019	Inventory	SRC-CU006-FI000019	Sediment Residual Core Location	734144.14	1615852.07	New York State Plane East (ft) NAD 83	7/30/09 8:36	Core	SRC-CU006-FI000019-006012	ENV	6	12	in
324	RLC-CU006	SRN-CU006-019	Inventory	SRC-CU006-FI000019	Sediment Residual Core Location	734144.14	1615852.07	New York State Plane East (ft) NAD 83	7/30/09 8:36	Core	SRC-CU006-FI000019-006012	ENV	6	12	in
325	RLC-CU006	SRN-CU006-019	Inventory	SRC-CU006-FI000019	Sediment Residual Core Location	734144.14	1615852.07	New York State Plane East (ft) NAD 83	7/30/09 8:36	Core	SRC-CU006-FI000019-006012	ENV	6	12	in

Row ID	sample_name	dup_parent_sample_name	analyte_name	cas_rn	Lab_Reported_Result	Verified_Result	result_unit	Lab_Reported_MDL	Verified_MDL	Lab_Reported_RL	Verified_RL	limit_unit	Lab_Reported_Qualifier	Verified_Qualifier	Detected	Reportable
261	SRC-CU006-SI000016-024030	NULL	AROCLOR 1016	12674-11-2	NULL	NULL	mg/kg	0.012	0.012	0.028	0.028	mg/kg	U	U	0	1
262	SRC-CU006-SI000016-024030	NULL	AROCLOR 1221	11104-28-2	0.081	0.081	mg/kg	0.012	0.012	0.028	0.028	mg/kg	NULL	NULL	1	1
263	SRC-CU006-SI000016-024030	NULL	AROCLOR 1232	11141-16-5	NULL	NULL	mg/kg	0.012	0.012	0.028	0.028	mg/kg	U	U	0	1
264	SRC-CU006-SI000016-024030	NULL	AROCLOR 1242	53469-21-9	0.023	0.023	mg/kg	0.012	0.012	0.028	0.028	mg/kg	J	J	1	1
265	SRC-CU006-SI000016-024030	NULL	AROCLOR 1248	12672-29-6	NULL	NULL	mg/kg	0.012	0.012	0.028	0.028	mg/kg	U	U	0	1
266	SRC-CU006-SI000016-024030	NULL	AROCLOR 1254	11097-69-1	NULL	NULL	mg/kg	0.012	0.012	0.028	0.028	mg/kg	U	U	0	1
267	SRC-CU006-SI000016-024030	NULL	AROCLOR 1260	11096-82-5	NULL	NULL	mg/kg	0.012	0.012	0.028	0.028	mg/kg	U	U	0	1
268	SRC-CU006-SI000016-024030	NULL	Moisture Content	WC002	30	30	%	0.021	0.021	0.021	0.021	%	NULL	NULL	1	1
269	SRC-CU006-SI000016-024030	NULL	Total PCBs	1336-36-3	0.104	0.104	mg/kg	0.012	0.012	0.028	0.028	mg/kg	NULL	NULL	1	1
270	SRC-CU006-SI000016-024030	NULL	Tri+ PCBs	TRI_PLUS_PCB	0.03773	0.03773	mg/kg	0.012	0.012	0.012	0.012	mg/kg	NULL	NULL	1	1
271	SRC-CU006-SI000016-030036	NULL	AROCLOR 1016	12674-11-2	NULL	NULL	mg/kg	0.012	0.012	0.029	0.029	mg/kg	U	U	0	1
272	SRC-CU006-SI000016-030036	NULL	AROCLOR 1221	11104-28-2	0.2	0.2	mg/kg	0.012	0.012	0.029	0.029	mg/kg	NULL	NULL	1	1
273	SRC-CU006-SI000016-030036	NULL	AROCLOR 1232	11141-16-5	NULL	NULL	mg/kg	0.012	0.012	0.029	0.029	mg/kg	U	U	0	1
274	SRC-CU006-SI000016-030036	NULL	AROCLOR 1242	53469-21-9	0.06	0.06	mg/kg	0.012	0.012	0.029	0.029	mg/kg	NULL	NULL	1	1
275	SRC-CU006-SI000016-030036	NULL	AROCLOR 1248	12672-29-6	NULL	NULL	mg/kg	0.012	0.012	0.029	0.029	mg/kg	U	U	0	1
276	SRC-CU006-SI000016-030036	NULL	AROCLOR 1254	11097-69-1	NULL	NULL	mg/kg	0.012	0.012	0.029	0.029	mg/kg	U	U	0	1
277	SRC-CU006-SI000016-030036	NULL	AROCLOR 1260	11096-82-5	NULL	NULL	mg/kg	0.012	0.012	0.029	0.029	mg/kg	U	U	0	1
278	SRC-CU006-SI000016-030036	NULL	Moisture Content	WC002	31	31	%	0.02	0.02	0.02	0.02	%	NULL	NULL	1	1
279	SRC-CU006-SI000016-030036	NULL	Total PCBs	1336-36-3	0.26	0.26	mg/kg	0.012	0.012	0.029	0.029	mg/kg	NULL	NULL	1	1
280	SRC-CU006-SI000016-030036	NULL	Tri+ PCBs	TRI_PLUS_PCB	0.08806	0.08806	mg/kg	0.012	0.012	0.012	0.012	mg/kg	NULL	NULL	1	1
281	SRC-CU006-FI000017-000000	NULL	AROCLOR 1016	12674-11-2	NULL	NULL	mg/kg	0.049	0.049	0.12	0.12	mg/kg	U	U	0	1
282	SRC-CU006-FI000017-000000	NULL	AROCLOR 1221	11104-28-2	1.8	1.8	mg/kg	0.049	0.049	0.12	0.12	mg/kg	B	NULL	1	1
283	SRC-CU006-FI000017-000000	NULL	AROCLOR 1232	11141-16-5	NULL	NULL	mg/kg	0.049	0.049	0.12	0.12	mg/kg	U	U	0	1
284	SRC-CU006-FI000017-000000	NULL	AROCLOR 1242	53469-21-9	3	3	mg/kg	0.049	0.049	0.12	0.12	mg/kg	NULL	NULL	1	1
285	SRC-CU006-FI000017-000000	NULL	AROCLOR 1248	12672-29-6	NULL	NULL	mg/kg	0.049	0.049	0.12	0.12	mg/kg	U	U	0	1
286	SRC-CU006-FI000017-000000	NULL	AROCLOR 1254	11097-69-1	NULL	NULL	mg/kg	0.049	0.049	0.12	0.12	mg/kg	U	U	0	1
287	SRC-CU006-FI000017-000000	NULL	AROCLOR 1260	11096-82-5	NULL	NULL	mg/kg	0.049	0.049	0.12	0.12	mg/kg	U	U	0	1
288	SRC-CU006-FI000017-000000	NULL	Moisture Content	WC002	18	18	%	0.019	0.019	0.019	0.019	%	NULL	NULL	1	1
289	SRC-CU006-FI000017-000000	NULL	Total PCBs	1336-36-3	4.8	4.8	mg/kg	0.049	0.049	0.12	0.12	mg/kg	NULL	NULL	1	1
290	SRC-CU006-FI000017-000000	NULL	Tri+ PCBs	TRI_PLUS_PCB	3.004295	3.004295	mg/kg	0.049	0.049	0.049	0.049	mg/kg	NULL	NULL	1	1
291	SRC-CU006-FI000018-000000	NULL	AROCLOR 1016	12674-11-2	NULL	NULL	mg/kg	0.1	0.1	0.24	0.24	mg/kg	U	U	0	1
292	SRC-CU006-FI000018-000000	NULL	AROCLOR 1221	11104-28-2	3.7	3.7	mg/kg	0.1	0.1	0.24	0.24	mg/kg	B	NULL	1	1
293	SRC-CU006-FI000018-000000	NULL	AROCLOR 1232	11141-16-5	NULL	NULL	mg/kg	0.1	0.1	0.24	0.24	mg/kg	U	U	0	1
294	SRC-CU006-FI000018-000000	NULL	AROCLOR 1242	53469-21-9	5.3	5.3	mg/kg	0.1	0.1	0.24	0.24	mg/kg	NULL	NULL	1	1
295	SRC-CU006-FI000018-000000	NULL	AROCLOR 1248	12672-29-6	NULL	NULL	mg/kg	0.1	0.1	0.24	0.24	mg/kg	U	U	0	1
296	SRC-CU006-FI000018-000000	NULL	AROCLOR 1254	11097-69-1	NULL	NULL	mg/kg	0.1	0.1	0.24	0.24	mg/kg	U	U	0	1
297	SRC-CU006-FI000018-000000	NULL	AROCLOR 1260	11096-82-5	NULL	NULL	mg/kg	0.1	0.1	0.24	0.24	mg/kg	U	U	0	1
298	SRC-CU006-FI000018-000000	NULL	Moisture Content	WC002	21	21	%	0.018	0.018	0.018	0.018	%	NULL	NULL	1	1
299	SRC-CU006-FI000018-000000	NULL	Total PCBs	1336-36-3	9	9	mg/kg	0.1	0.1	0.24	0.24	mg/kg	NULL	NULL	1	1
300	SRC-CU006-FI000018-000000	NULL	Tri+ PCBs	TRI_PLUS_PCB	5.3865	5.3865	mg/kg	0.1	0.1	0.1	0.1	mg/kg	NULL	NULL	1	1
301	SRC-CU006-SI000018-000000	NULL	AROCLOR 1016	12674-11-2	NULL	NULL	mg/kg	0.035	0.035	0.084	0.084	mg/kg	U	U	0	1
302	SRC-CU006-SI000018-000000	NULL	AROCLOR 1221	11104-28-2	1.4	1.4	mg/kg	0.035	0.035	0.084	0.084	mg/kg	NULL	NULL	1	1
303	SRC-CU006-SI000018-000000	NULL	AROCLOR 1232	11141-16-5	NULL	NULL	mg/kg	0.035	0.035	0.084	0.084	mg/kg	U	U	0	1
304	SRC-CU006-SI000018-000000	NULL	AROCLOR 1242	53469-21-9	1.6	1.6	mg/kg	0.035	0.035	0.084	0.084	mg/kg	NULL	NULL	1	1
305	SRC-CU006-SI000018-000000	NULL	AROCLOR 1248	12672-29-6	NULL	NULL	mg/kg	0.035	0.035	0.084	0.084	mg/kg	U	U	0	1
306	SRC-CU006-SI000018-000000	NULL	AROCLOR 1254	11097-69-1	NULL	NULL	mg/kg	0.035	0.035	0.084	0.084	mg/kg	U	U	0	1
307	SRC-CU006-SI000018-000000	NULL	AROCLOR 1260	11096-82-5	NULL	NULL	mg/kg	0.035	0.035	0.084	0.084	mg/kg	U	U	0	1
308	SRC-CU006-SI000018-000000	NULL	Moisture Content	WC002	17	17	%	0.02	0.02	0.02	0.02	%	NULL	NULL	1	1
309	SRC-CU006-SI000018-000000	NULL	Total PCBs	1336-36-3	3	3	mg/kg	0.035	0.035	0.084	0.084	mg/kg	NULL	NULL	1	1
310	SRC-CU006-SI000018-000000	NULL	Tri+ PCBs	TRI_PLUS_PCB	1.667925	1.667925	mg/kg	0.035	0.035	0.035	0.035	mg/kg	NULL	NULL	1	1
311	SRC-CU006-FI000019-000006	NULL	AROCLOR 1016	12674-11-2	NULL	NULL	mg/kg	0.1	0.1	0.24	0.24	mg/kg	U	U	0	1
312	SRC-CU006-FI000019-000006	NULL	AROCLOR 1221	11104-28-2	3.9	3.9	mg/kg	0.1	0.1	0.24	0.24	mg/kg	B	NULL	1	1
313	SRC-CU006-FI000019-000006	NULL	AROCLOR 1232	11141-16-5	NULL	NULL	mg/kg	0.1	0.1	0.24	0.24	mg/kg	U	U	0	1
314	SRC-CU006-FI000019-000006	NULL	AROCLOR 1242	53469-21-9	5.9	5.9	mg/kg	0.1	0.1	0.24	0.24	mg/kg	NULL	NULL	1	1
315	SRC-CU006-FI000019-000006	NULL	AROCLOR 1248	12672-29-6	NULL	NULL	mg/kg	0.1	0.1	0.24	0.24	mg/kg	U	U	0	1
316	SRC-CU006-FI000019-000006	NULL	AROCLOR 1254	11097-69-1	NULL	NULL	mg/kg	0.1	0.1	0.24	0.24	mg/kg	U	U	0	1
317	SRC-CU006-FI000019-000006	NULL	AROCLOR 1260	11096-82-5	NULL	NULL	mg/kg	0.1	0.1	0.24	0.24	mg/kg	U	U	0	1
318	SRC-CU006-FI000019-000006	NULL	Moisture Content	WC002	19	19	%	0.019	0.019	0.019	0.019	%	NULL	NULL	1	1
319	SRC-CU006-FI000019-000006	NULL	Total PCBs	1336-36-3	9.8	9.8	mg/kg	0.1	0.1	0.24	0.24	mg/kg	NULL	NULL	1	1
320	SRC-CU006-FI000019-000006	NULL	Tri+ PCBs	TRI_PLUS_PCB	5.9605	5.9605	mg/kg	0.1	0.1	0.1	0.1	mg/kg	NULL	NULL	1	1
321	SRC-CU006-FI000019-006012	NULL	AROCLOR 1016	12674-11-2	NULL	NULL	mg/kg	0.039	0.039	0.094	0.094	mg/kg	U	U	0	1
322	SRC-CU006-FI000019-006012	NULL	AROCLOR 1221	11104-28-2	1.4	1.4	mg/kg	0.039	0.039	0.094	0.094	mg/kg	B	NULL	1	1
323	SRC-CU006-FI000019-006012	NULL	AROCLOR 1232	11141-16-5	NULL	NULL	mg/kg	0.039	0.039	0.094	0.094	mg/kg	U	U	0	1
324	SRC-CU006-FI000019-006012	NULL	AROCLOR 1242	53469-21-9	2.1	2.1	mg/kg	0.039	0.039	0.094	0.094	mg/kg	NULL	NULL	1	1
325	SRC-CU006-FI000019-006012	NULL	AROCLOR 1248	12672-29-6	NULL	NULL	mg/kg	0.039	0.039	0.094	0.094	mg/kg	U	U	0	1

Row ID	cu_id	node_id	dredge_pass	core_id	location_type	x_coord	y_coord	coord_system	sample_dt	collection_method	sample_name	sample_type	start_depth	end_depth	depth_unit
326	RLC-CU006	SRN-CU006-019	Inventory	SRC-CU006-FI000019	Sediment Residual Core Location	734144.14	1615852.07	New York State Plane East (ft) NAD 83	7/30/09 8:36	Core	SRC-CU006-FI000019-006012	ENV	6	12	in
327	RLC-CU006	SRN-CU006-019	Inventory	SRC-CU006-FI000019	Sediment Residual Core Location	734144.14	1615852.07	New York State Plane East (ft) NAD 83	7/30/09 8:36	Core	SRC-CU006-FI000019-006012	ENV	6	12	in
328	RLC-CU006	SRN-CU006-019	Inventory	SRC-CU006-FI000019	Sediment Residual Core Location	734144.14	1615852.07	New York State Plane East (ft) NAD 83	7/30/09 8:36	Core	SRC-CU006-FI000019-006012	ENV	6	12	in
329	RLC-CU006	SRN-CU006-019	Inventory	SRC-CU006-FI000019	Sediment Residual Core Location	734144.14	1615852.07	New York State Plane East (ft) NAD 83	7/30/09 8:36	Core	SRC-CU006-FI000019-006012	ENV	6	12	in
330	RLC-CU006	SRN-CU006-019	Inventory	SRC-CU006-FI000019	Sediment Residual Core Location	734144.14	1615852.07	New York State Plane East (ft) NAD 83	7/30/09 8:36	Core	SRC-CU006-FI000019-006012	ENV	6	12	in
331	RLC-CU006	SRN-CU006-019	Second Inventory	SRC-CU006-SI000019	Sediment Residual Core Location	734138.79	1615853.12	New York State Plane East (ft) NAD 83	9/9/09 12:18	Grab	SRC-CU006-SI000019-000000	ENV	0	0	in
332	RLC-CU006	SRN-CU006-019	Second Inventory	SRC-CU006-SI000019	Sediment Residual Core Location	734138.79	1615853.12	New York State Plane East (ft) NAD 83	9/9/09 12:18	Grab	SRC-CU006-SI000019-000000	ENV	0	0	in
333	RLC-CU006	SRN-CU006-019	Second Inventory	SRC-CU006-SI000019	Sediment Residual Core Location	734138.79	1615853.12	New York State Plane East (ft) NAD 83	9/9/09 12:18	Grab	SRC-CU006-SI000019-000000	ENV	0	0	in
334	RLC-CU006	SRN-CU006-019	Second Inventory	SRC-CU006-SI000019	Sediment Residual Core Location	734138.79	1615853.12	New York State Plane East (ft) NAD 83	9/9/09 12:18	Grab	SRC-CU006-SI000019-000000	ENV	0	0	in
335	RLC-CU006	SRN-CU006-019	Second Inventory	SRC-CU006-SI000019	Sediment Residual Core Location	734138.79	1615853.12	New York State Plane East (ft) NAD 83	9/9/09 12:18	Grab	SRC-CU006-SI000019-000000	ENV	0	0	in
336	RLC-CU006	SRN-CU006-019	Second Inventory	SRC-CU006-SI000019	Sediment Residual Core Location	734138.79	1615853.12	New York State Plane East (ft) NAD 83	9/9/09 12:18	Grab	SRC-CU006-SI000019-000000	ENV	0	0	in
337	RLC-CU006	SRN-CU006-019	Second Inventory	SRC-CU006-SI000019	Sediment Residual Core Location	734138.79	1615853.12	New York State Plane East (ft) NAD 83	9/9/09 12:18	Grab	SRC-CU006-SI000019-000000	ENV	0	0	in
338	RLC-CU006	SRN-CU006-019	Second Inventory	SRC-CU006-SI000019	Sediment Residual Core Location	734138.79	1615853.12	New York State Plane East (ft) NAD 83	9/9/09 12:18	Grab	SRC-CU006-SI000019-000000	ENV	0	0	in
339	RLC-CU006	SRN-CU006-019	Second Inventory	SRC-CU006-SI000019	Sediment Residual Core Location	734138.79	1615853.12	New York State Plane East (ft) NAD 83	9/9/09 12:18	Grab	SRC-CU006-SI000019-000000	ENV	0	0	in
340	RLC-CU006	SRN-CU006-019	Second Inventory	SRC-CU006-SI000019	Sediment Residual Core Location	734138.79	1615853.12	New York State Plane East (ft) NAD 83	9/9/09 12:18	Grab	SRC-CU006-SI000019-000000	ENV	0	0	in
341	RLC-CU006	SRN-CU006-020	Inventory	SRC-CU006-FI000020	Sediment Residual Core Location	734220.99	1615855.7	New York State Plane East (ft) NAD 83	7/30/09 8:50	Grab	SRC-CU006-FI000020-000000	ENV	0	0	in
342	RLC-CU006	SRN-CU006-020	Inventory	SRC-CU006-FI000020	Sediment Residual Core Location	734220.99	1615855.7	New York State Plane East (ft) NAD 83	7/30/09 8:50	Grab	SRC-CU006-FI000020-000000	ENV	0	0	in
343	RLC-CU006	SRN-CU006-020	Inventory	SRC-CU006-FI000020	Sediment Residual Core Location	734220.99	1615855.7	New York State Plane East (ft) NAD 83	7/30/09 8:50	Grab	SRC-CU006-FI000020-000000	ENV	0	0	in
344	RLC-CU006	SRN-CU006-020	Inventory	SRC-CU006-FI000020	Sediment Residual Core Location	734220.99	1615855.7	New York State Plane East (ft) NAD 83	7/30/09 8:50	Grab	SRC-CU006-FI000020-000000	ENV	0	0	in
345	RLC-CU006	SRN-CU006-020	Inventory	SRC-CU006-FI000020	Sediment Residual Core Location	734220.99	1615855.7	New York State Plane East (ft) NAD 83	7/30/09 8:50	Grab	SRC-CU006-FI000020-000000	ENV	0	0	in
346	RLC-CU006	SRN-CU006-020	Inventory	SRC-CU006-FI000020	Sediment Residual Core Location	734220.99	1615855.7	New York State Plane East (ft) NAD 83	7/30/09 8:50	Grab	SRC-CU006-FI000020-000000	ENV	0	0	in
347	RLC-CU006	SRN-CU006-020	Inventory	SRC-CU006-FI000020	Sediment Residual Core Location	734220.99	1615855.7	New York State Plane East (ft) NAD 83	7/30/09 8:50	Grab	SRC-CU006-FI000020-000000	ENV	0	0	in
348	RLC-CU006	SRN-CU006-020	Inventory	SRC-CU006-FI000020	Sediment Residual Core Location	734220.99	1615855.7	New York State Plane East (ft) NAD 83	7/30/09 8:50	Grab	SRC-CU006-FI000020-000000	ENV	0	0	in
349	RLC-CU006	SRN-CU006-020	Inventory	SRC-CU006-FI000020	Sediment Residual Core Location	734220.99	1615855.7	New York State Plane East (ft) NAD 83	7/30/09 8:50	Grab	SRC-CU006-FI000020-000000	ENV	0	0	in
350	RLC-CU006	SRN-CU006-020	Inventory	SRC-CU006-FI000020	Sediment Residual Core Location	734220.99	1615855.7	New York State Plane East (ft) NAD 83	7/30/09 8:50	Grab	SRC-CU006-FI000020-000000	ENV	0	0	in
351	RLC-CU006	SRN-CU006-021	Inventory	SRC-CU006-FI000021	Sediment Residual Core Location	734303.19	1615856.05	New York State Plane East (ft) NAD 83	7/30/09 9:00	Grab	SRC-CU006-FI000021-000000	ENV	0	0	in
352	RLC-CU006	SRN-CU006-021	Inventory	SRC-CU006-FI000021	Sediment Residual Core Location	734303.19	1615856.05	New York State Plane East (ft) NAD 83	7/30/09 9:00	Grab	SRC-CU006-FI000021-000000	ENV	0	0	in
353	RLC-CU006	SRN-CU006-021	Inventory	SRC-CU006-FI000021	Sediment Residual Core Location	734303.19	1615856.05	New York State Plane East (ft) NAD 83	7/30/09 9:00	Grab	SRC-CU006-FI000021-000000	ENV	0	0	in
354	RLC-CU006	SRN-CU006-021	Inventory	SRC-CU006-FI000021	Sediment Residual Core Location	734303.19	1615856.05	New York State Plane East (ft) NAD 83	7/30/09 9:00	Grab	SRC-CU006-FI000021-000000	ENV	0	0	in
355	RLC-CU006	SRN-CU006-021	Inventory	SRC-CU006-FI000021	Sediment Residual Core Location	734303.19	1615856.05	New York State Plane East (ft) NAD 83	7/30/09 9:00	Grab	SRC-CU006-FI000021-000000	ENV	0	0	in
356	RLC-CU006	SRN-CU006-021	Inventory	SRC-CU006-FI000021	Sediment Residual Core Location	734303.19	1615856.05	New York State Plane East (ft) NAD 83	7/30/09 9:00	Grab	SRC-CU006-FI000021-000000	ENV	0	0	in
357	RLC-CU006	SRN-CU006-021	Inventory	SRC-CU006-FI000021	Sediment Residual Core Location	734303.19	1615856.05	New York State Plane East (ft) NAD 83	7/30/09 9:00	Grab	SRC-CU006-FI000021-000000	ENV	0	0	in
358	RLC-CU006	SRN-CU006-021	Inventory	SRC-CU006-FI000021	Sediment Residual Core Location	734303.19	1615856.05	New York State Plane East (ft) NAD 83	7/30/09 9:00	Grab	SRC-CU006-FI000021-000000	ENV	0	0	in
359	RLC-CU006	SRN-CU006-021	Inventory	SRC-CU006-FI000021	Sediment Residual Core Location	734303.19	1615856.05	New York State Plane East (ft) NAD 83	7/30/09 9:00	Grab	SRC-CU006-FI000021-000000	ENV	0	0	in
360	RLC-CU006	SRN-CU006-021	Inventory	SRC-CU006-FI000021	Sediment Residual Core Location	734303.19	1615856.05	New York State Plane East (ft) NAD 83	7/30/09 9:00	Grab	SRC-CU006-FI000021-000000	ENV	0	0	in
361	RLC-CU006	SRN-CU006-021	Second Inventory	SRC-CU006-SI000021	Sediment Residual Core Location	734299.4	1615851.28	New York State Plane East (ft) NAD 83	9/9/09 12:04	Grab	SRC-CU006-SI000021-000000	ENV	0	0	in
362	RLC-CU006	SRN-CU006-021	Second Inventory	SRC-CU006-SI000021	Sediment Residual Core Location	734299.4	1615851.28	New York State Plane East (ft) NAD 83	9/9/09 12:04	Grab	SRC-CU006-SI000021-000000	ENV	0	0	in
363	RLC-CU006	SRN-CU006-021	Second Inventory	SRC-CU006-SI000021	Sediment Residual Core Location	734299.4	1615851.28	New York State Plane East (ft) NAD 83	9/9/09 12:04	Grab	SRC-CU006-SI000021-000000	ENV	0	0	in
364	RLC-CU006	SRN-CU006-021	Second Inventory	SRC-CU006-SI000021	Sediment Residual Core Location	734299.4	1615851.28	New York State Plane East (ft) NAD 83	9/9/09 12:04	Grab	SRC-CU006-SI000021-000000	ENV	0	0	in
365	RLC-CU006	SRN-CU006-021	Second Inventory	SRC-CU006-SI000021	Sediment Residual Core Location	734299.4	1615851.28	New York State Plane East (ft) NAD 83	9/9/09 12:04	Grab	SRC-CU006-SI000021-000000	ENV	0	0	in
366	RLC-CU006	SRN-CU006-021	Second Inventory	SRC-CU006-SI000021	Sediment Residual Core Location	734299.4	1615851.28	New York State Plane East (ft) NAD 83	9/9/09 12:04	Grab	SRC-CU006-SI000021-000000	ENV	0	0	in
367	RLC-CU006	SRN-CU006-021	Second Inventory	SRC-CU006-SI000021	Sediment Residual Core Location	734299.4	1615851.28	New York State Plane East (ft) NAD 83	9/9/09 12:04	Grab	SRC-CU006-SI000021-000000	ENV	0	0	in
368	RLC-CU006	SRN-CU006-021	Second Inventory	SRC-CU006-SI000021	Sediment Residual Core Location	734299.4	1615851.28	New York State Plane East (ft) NAD 83	9/9/09 12:04	Grab	SRC-CU006-SI000021-000000	ENV	0	0	in
369	RLC-CU006	SRN-CU006-021	Second Inventory	SRC-CU006-SI000021	Sediment Residual Core Location	734299.4	1615851.28	New York State Plane East (ft) NAD 83	9/9/09 12:04	Grab	SRC-CU006-SI000021-000000	ENV	0	0	in
370	RLC-CU006	SRN-CU006-021	Second Inventory	SRC-CU006-SI000021	Sediment Residual Core Location	734299.4	1615851.28	New York State Plane East (ft) NAD 83	9/9/09 12:04	Grab	SRC-CU006-SI000021-000000	ENV	0	0	in
371	RLC-CU006	SRN-CU006-022	Second Inventory	SRC-CU006-SI000022	Sediment Residual Core Location	734382.58	1615854.92	New York State Plane East (ft) NAD 83	9/9/09 11:45	Core	SRC-CU006-SI000022-000006	ENV	0	6	in
372	RLC-CU006	SRN-CU006-022	Second Inventory	SRC-CU006-SI000022	Sediment Residual Core Location	734382.58	1615854.92	New York State Plane East (ft) NAD 83	9/9/09 11:45	Core	SRC-CU006-SI000022-000006	ENV	0	6	in
373	RLC-CU006	SRN-CU006-022	Second Inventory	SRC-CU006-SI000022	Sediment Residual Core Location	734382.58	1615854.92	New York State Plane East (ft) NAD 83	9/9/09 11:45	Core	SRC-CU006-SI000022-000006	ENV	0	6	in
374	RLC-CU006	SRN-CU006-022	Second Inventory	SRC-CU006-SI000022	Sediment Residual Core Location	734382.58	1615854.92	New York State Plane East (ft) NAD 83	9/9/09 11:45	Core	SRC-CU006-SI000022-000006	ENV	0	6	in
375	RLC-CU006	SRN-CU006-022	Second Inventory	SRC-CU006-SI000022	Sediment Residual Core Location	734382.58	1615854.92	New York State Plane East (ft) NAD 83	9/9/09 11:45	Core	SRC-CU006-SI000022-000006	ENV	0	6	in
376	RLC-CU006	SRN-CU006-022	Second Inventory	SRC-CU006-SI000022	Sediment Residual Core Location	734382.58	1615854.92	New York State Plane East (ft) NAD 83	9/9/09 11:45	Core	SRC-CU006-SI000022-000006	ENV	0	6	in
377	RLC-CU006	SRN-CU006-022	Second Inventory	SRC-CU006-SI000022	Sediment Residual Core Location	734382.58	1615854.92	New York State Plane East (ft) NAD 83	9/9/09 11:45	Core	SRC-CU006-SI000022-000006	ENV	0	6	in
378	RLC-CU006	SRN-CU006-022	Second Inventory	SRC-CU006-SI000022	Sediment Residual Core Location	734382.58	1615854.92	New York State Plane East (ft) NAD 83	9/9/09 11:45	Core	SRC-CU006-SI000022-000006	ENV	0	6	in
379	RLC-CU006	SRN-CU006-022	Second Inventory	SRC-CU006-SI000022	Sediment Residual Core Location	734382.58	1615854.92	New York State Plane East (ft) NAD 83	9/9/09 11:45	Core	SRC-CU006-SI000022-000006	ENV	0	6	in
380	RLC-CU006	SRN-CU006-022	Second Inventory	SRC-CU006-SI000022	Sediment Residual Core Location	734382.58	1615854.92	New York State Plane East (ft) NAD 83	9/9/09 11:45	Core	SRC-CU006-SI000022-000006	ENV	0	6	in
381	RLC-CU006	SRN-CU006-022	Second Inventory	SRC-CU006-SI000022	Sediment Residual Core Location	734382.58	1615854.92	New York State Plane East (ft) NAD 83	9/9/09 11:45	Core	SRC-CU006-SI000022-006012	ENV	6	12	in
382	RLC-CU006	SRN-CU006-022	Second Inventory	SRC-CU006-SI000022	Sediment Residual Core Location	734382.58	1615854.92	New York State Plane East (ft) NAD 83	9/9/09 11:45	Core	SRC-CU006-SI000022-006012	ENV	6	12	in
383	RLC-CU006	SRN-CU006-022	Second Inventory	SRC-CU006-SI000022	Sediment Residual Core Location	734382.58	1615854.92	New York State Plane East (ft) NAD 83	9/9/09 11:45	Core	SRC-CU006-SI000022-006012	ENV	6	12	in
384	RLC-CU006	SRN-CU006-022	Second Inventory	SRC-CU006-SI000022	Sediment Residual Core Location	734382.58	1615854.92	New York State Plane East (ft) NAD 83	9/9/09 11:45	Core	SRC-CU006-SI000022-006012	ENV	6	12	in
385	RLC-CU006	SRN-CU006-022	Second Inventory	SRC-CU006-SI000022	Sediment Residual Core Location	734382.58	1615854.92	New York State Plane East (ft) NAD 83	9/9/09 11:45	Core	SRC-CU006-SI000022-006012	ENV	6	12	in
386	RLC-CU006	SRN-CU006-022	Second Inventory	SRC-CU006-SI000022	Sediment Residual Core Location	734382.58	1615854.92	New York State Plane East (ft) NAD 83	9/9/09 11:45	Core	SRC-CU006-SI000022-006012	ENV	6	12	in
387	RLC-CU006	SRN-CU006-022	Second Inventory	SRC-CU006-SI000022	Sediment Residual Core Location	734382.58	1615854.92	New York State Plane East (ft) NAD 83	9/9/09 11:45	Core	SRC-CU006-SI000022-006012	ENV	6	12	in
388	RLC-CU006	SRN-CU006-022	Second Inventory	SRC-CU006-SI000022	Sediment Residual Core Location	734382.58	1615854.92	New York State Plane East (ft) NAD 83	9/9/09 11:45	Core	SRC-CU006-SI000022-006012	ENV	6	12	in
389	RLC-CU006	SRN-CU006-022	Second Inventory	SRC-CU006-SI000022	Sediment Residual Core Location	734382.58	1615854.92	New York State Plane East (ft) NAD 83	9/9/09 11:45	Core	SRC-CU006-SI000022-006012	ENV	6	12	in
390	RLC-CU006	SRN-CU006-022	Second Inventory	SRC-CU006-SI000022	Sediment Residual Core Location	734382.58	1615854.92	New York State Plane East (ft) NAD 83	9/9/09 11:45	Core	SRC-CU006-SI000022-006012	ENV	6	12	in

Row ID	sample_name	dup_parent_sample_name	analyte_name	cas_rn	Lab_Reported_Result	Verified_Result	result_unit	Lab_Reported_MDL	Verified_MDL	Lab_Reported_RL	Verified_RL	limit_unit	Lab_Reported_Qualifier	Verified_Qualifier	Detected	Reportable
326	SRC-CU006-FI000019-006012	NULL	AROCLOR 1254	11097-69-1	NULL	NULL	mg/kg	0.039	0.039	0.094	0.094	mg/kg	U	U	0	1
327	SRC-CU006-FI000019-006012	NULL	AROCLOR 1260	11096-82-5	NULL	NULL	mg/kg	0.039	0.039	0.094	0.094	mg/kg	U	U	0	1
328	SRC-CU006-FI000019-006012	NULL	Moisture Content	WC002	16	16	%	0.019	0.019	0.019	0.019	%	NULL	NULL	1	1
329	SRC-CU006-FI000019-006012	NULL	Total PCBs	1336-36-3	3.5	3.5	mg/kg	0.039	0.039	0.094	0.094	mg/kg	NULL	NULL	1	1
330	SRC-CU006-FI000019-006012	NULL	Tri+ PCBs	TRI_PLUS_PCB	2.124745	2.124745	mg/kg	0.039	0.039	0.039	0.039	mg/kg	NULL	NULL	1	1
331	SRC-CU006-SI000019-000000	NULL	AROCLOR 1016	12674-11-2	NULL	NULL	mg/kg	0.033	0.033	0.079	0.079	mg/kg	U	U	0	1
332	SRC-CU006-SI000019-000000	NULL	AROCLOR 1221	11104-28-2	0.77	0.77	mg/kg	0.033	0.033	0.079	0.079	mg/kg	NULL	NULL	1	1
333	SRC-CU006-SI000019-000000	NULL	AROCLOR 1232	11141-16-5	NULL	NULL	mg/kg	0.033	0.033	0.079	0.079	mg/kg	U	U	0	1
334	SRC-CU006-SI000019-000000	NULL	AROCLOR 1242	53469-21-9	1.2	1.2	mg/kg	0.033	0.033	0.079	0.079	mg/kg	NULL	NULL	1	1
335	SRC-CU006-SI000019-000000	NULL	AROCLOR 1248	12672-29-6	NULL	NULL	mg/kg	0.033	0.033	0.079	0.079	mg/kg	U	U	0	1
336	SRC-CU006-SI000019-000000	NULL	AROCLOR 1254	11097-69-1	NULL	NULL	mg/kg	0.033	0.033	0.079	0.079	mg/kg	U	U	0	1
337	SRC-CU006-SI000019-000000	NULL	AROCLOR 1260	11096-82-5	NULL	NULL	mg/kg	0.033	0.033	0.079	0.079	mg/kg	U	U	0	1
338	SRC-CU006-SI000019-000000	NULL	Moisture Content	WC002	13	13	%	0.02	0.02	0.02	0.02	%	NULL	NULL	1	1
339	SRC-CU006-SI000019-000000	NULL	Total PCBs	1336-36-3	1.97	1.97	mg/kg	0.033	0.033	0.079	0.079	mg/kg	NULL	NULL	1	1
340	SRC-CU006-SI000019-000000	NULL	Tri+ PCBs	TRI_PLUS_PCB	1.214815	1.214815	mg/kg	0.033	0.033	0.033	0.033	mg/kg	NULL	NULL	1	1
341	SRC-CU006-FI000020-000000	NULL	AROCLOR 1016	12674-11-2	NULL	NULL	mg/kg	0.3	0.3	0.73	0.73	mg/kg	U	U	0	1
342	SRC-CU006-FI000020-000000	NULL	AROCLOR 1221	11104-28-2	15	15	mg/kg	0.3	0.3	0.73	0.73	mg/kg	B	NULL	1	1
343	SRC-CU006-FI000020-000000	NULL	AROCLOR 1232	11141-16-5	NULL	NULL	mg/kg	0.3	0.3	0.73	0.73	mg/kg	U	U	0	1
344	SRC-CU006-FI000020-000000	NULL	AROCLOR 1242	53469-21-9	17	17	mg/kg	0.3	0.3	0.73	0.73	mg/kg	NULL	NULL	1	1
345	SRC-CU006-FI000020-000000	NULL	AROCLOR 1248	12672-29-6	NULL	NULL	mg/kg	0.3	0.3	0.73	0.73	mg/kg	U	U	0	1
346	SRC-CU006-FI000020-000000	NULL	AROCLOR 1254	11097-69-1	NULL	NULL	mg/kg	0.3	0.3	0.73	0.73	mg/kg	U	U	0	1
347	SRC-CU006-FI000020-000000	NULL	AROCLOR 1260	11096-82-5	NULL	NULL	mg/kg	0.3	0.3	0.73	0.73	mg/kg	U	U	0	1
348	SRC-CU006-FI000020-000000	NULL	Moisture Content	WC002	18	18	%	0.019	0.019	0.019	0.019	%	NULL	NULL	1	1
349	SRC-CU006-FI000020-000000	NULL	Total PCBs	1336-36-3	32	32	mg/kg	0.3	0.3	0.73	0.73	mg/kg	NULL	NULL	1	1
350	SRC-CU006-FI000020-000000	NULL	Tri+ PCBs	TRI_PLUS_PCB	17.7065	17.7065	mg/kg	0.3	0.3	0.3	0.3	mg/kg	NULL	NULL	1	1
351	SRC-CU006-FI000021-000000	NULL	AROCLOR 1016	12674-11-2	NULL	NULL	mg/kg	0.14	0.14	0.35	0.35	mg/kg	U	U	0	1
352	SRC-CU006-FI000021-000000	NULL	AROCLOR 1221	11104-28-2	5.9	5.9	mg/kg	0.14	0.14	0.35	0.35	mg/kg	B	NULL	1	1
353	SRC-CU006-FI000021-000000	NULL	AROCLOR 1232	11141-16-5	NULL	NULL	mg/kg	0.14	0.14	0.35	0.35	mg/kg	U	U	0	1
354	SRC-CU006-FI000021-000000	NULL	AROCLOR 1242	53469-21-9	6.9	6.9	mg/kg	0.14	0.14	0.35	0.35	mg/kg	NULL	NULL	1	1
355	SRC-CU006-FI000021-000000	NULL	AROCLOR 1248	12672-29-6	NULL	NULL	mg/kg	0.14	0.14	0.35	0.35	mg/kg	U	U	0	1
356	SRC-CU006-FI000021-000000	NULL	AROCLOR 1254	11097-69-1	NULL	NULL	mg/kg	0.14	0.14	0.35	0.35	mg/kg	U	U	0	1
357	SRC-CU006-FI000021-000000	NULL	AROCLOR 1260	11096-82-5	NULL	NULL	mg/kg	0.14	0.14	0.35	0.35	mg/kg	U	U	0	1
358	SRC-CU006-FI000021-000000	NULL	Moisture Content	WC002	17	17	%	0.018	0.018	0.018	0.018	%	NULL	NULL	1	1
359	SRC-CU006-FI000021-000000	NULL	Total PCBs	1336-36-3	12.8	12.8	mg/kg	0.14	0.14	0.35	0.35	mg/kg	NULL	NULL	1	1
360	SRC-CU006-FI000021-000000	NULL	Tri+ PCBs	TRI_PLUS_PCB	7.1687	7.1687	mg/kg	0.14	0.14	0.14	0.14	mg/kg	NULL	NULL	1	1
361	SRC-CU006-SI000021-000000	NULL	AROCLOR 1016	12674-11-2	NULL	NULL	mg/kg	0.0098	0.0098	0.024	0.024	mg/kg	U	U	0	1
362	SRC-CU006-SI000021-000000	NULL	AROCLOR 1221	11104-28-2	0.35	0.35	mg/kg	0.0098	0.0098	0.024	0.024	mg/kg	NULL	NULL	1	1
363	SRC-CU006-SI000021-000000	NULL	AROCLOR 1232	11141-16-5	NULL	NULL	mg/kg	0.0098	0.0098	0.024	0.024	mg/kg	U	U	0	1
364	SRC-CU006-SI000021-000000	NULL	AROCLOR 1242	53469-21-9	0.34	0.34	mg/kg	0.0098	0.0098	0.024	0.024	mg/kg	NULL	NULL	1	1
365	SRC-CU006-SI000021-000000	NULL	AROCLOR 1248	12672-29-6	NULL	NULL	mg/kg	0.0098	0.0098	0.024	0.024	mg/kg	U	U	0	1
366	SRC-CU006-SI000021-000000	NULL	AROCLOR 1254	11097-69-1	NULL	NULL	mg/kg	0.0098	0.0098	0.024	0.024	mg/kg	U	U	0	1
367	SRC-CU006-SI000021-000000	NULL	AROCLOR 1260	11096-82-5	NULL	NULL	mg/kg	0.0098	0.0098	0.024	0.024	mg/kg	U	U	0	1
368	SRC-CU006-SI000021-000000	NULL	Moisture Content	WC002	18	18	%	0.019	0.019	0.019	0.019	%	NULL	NULL	1	1
369	SRC-CU006-SI000021-000000	NULL	Total PCBs	1336-36-3	0.69	0.69	mg/kg	0.0098	0.0098	0.024	0.024	mg/kg	NULL	NULL	1	1
370	SRC-CU006-SI000021-000000	NULL	Tri+ PCBs	TRI_PLUS_PCB	0.362859	0.362859	mg/kg	0.0098	0.0098	0.0098	0.0098	mg/kg	NULL	NULL	1	1
371	SRC-CU006-SI000022-000006	NULL	AROCLOR 1016	12674-11-2	NULL	NULL	mg/kg	0.53	0.53	1.3	1.3	mg/kg	U	U	0	1
372	SRC-CU006-SI000022-000006	NULL	AROCLOR 1221	11104-28-2	81	81	mg/kg	0.53	0.53	1.3	1.3	mg/kg	NULL	NULL	1	1
373	SRC-CU006-SI000022-000006	NULL	AROCLOR 1232	11141-16-5	NULL	NULL	mg/kg	0.53	0.53	1.3	1.3	mg/kg	U	U	0	1
374	SRC-CU006-SI000022-000006	NULL	AROCLOR 1242	53469-21-9	31	31	mg/kg	0.53	0.53	1.3	1.3	mg/kg	NULL	NULL	1	1
375	SRC-CU006-SI000022-000006	NULL	AROCLOR 1248	12672-29-6	NULL	NULL	mg/kg	0.53	0.53	1.3	1.3	mg/kg	U	U	0	1
376	SRC-CU006-SI000022-000006	NULL	AROCLOR 1254	11097-69-1	NULL	NULL	mg/kg	0.53	0.53	1.3	1.3	mg/kg	U	U	0	1
377	SRC-CU006-SI000022-000006	NULL	AROCLOR 1260	11096-82-5	NULL	NULL	mg/kg	0.53	0.53	1.3	1.3	mg/kg	U	U	0	1
378	SRC-CU006-SI000022-000006	NULL	Moisture Content	WC002	22	22	%	0.019	0.019	0.019	0.019	%	NULL	NULL	1	1
379	SRC-CU006-SI000022-000006	NULL	Total PCBs	1336-36-3	112	112	mg/kg	0.53	0.53	1.3	1.3	mg/kg	NULL	NULL	1	1
380	SRC-CU006-SI000022-000006	NULL	Tri+ PCBs	TRI_PLUS_PCB	39.79115	39.79115	mg/kg	0.53	0.53	0.53	0.53	mg/kg	NULL	NULL	1	1
381	SRC-CU006-SI000022-006012	NULL	AROCLOR 1016	12674-11-2	NULL	NULL	mg/kg	1.4	1.4	5.3	5.3	mg/kg	U	U	0	1
382	SRC-CU006-SI000022-006012	NULL	AROCLOR 1221	11104-28-2	81	81	mg/kg	1.4	1.4	5.3	5.3	mg/kg	NULL	NULL	1	1
383	SRC-CU006-SI000022-006012	NULL	AROCLOR 1232	11141-16-5	NULL	NULL	mg/kg	1.4	1.4	5.3	5.3	mg/kg	U	U	0	1
384	SRC-CU006-SI000022-006012	NULL	AROCLOR 1242	53469-21-9	32	32	mg/kg	1.4	1.4	5.3	5.3	mg/kg	NULL	NULL	1	1
385	SRC-CU006-SI000022-006012	NULL	AROCLOR 1248	12672-29-6	NULL	NULL	mg/kg	1.4	1.4	5.3	5.3	mg/kg	U	U	0	1
386	SRC-CU006-SI000022-006012	NULL	AROCLOR 1254	11097-69-1	NULL	NULL	mg/kg	1.4	1.4	5.3	5.3	mg/kg	U	U	0	1
387	SRC-CU006-SI000022-006012	NULL	AROCLOR 1260	11096-82-5	NULL	NULL	mg/kg	1.4	1.4	5.3	5.3	mg/kg	U	U	0	1
388	SRC-CU006-SI000022-006012	NULL	Moisture Content	WC002	23.9	23.9	%	1	1	1	1	%	NULL	NULL	1	1
389	SRC-CU006-SI000022-006012	NULL	Total PCBs	1336-36-3	110	110	mg/kg	1.4	1.4	21	21	mg/kg	NULL	NULL	1	1
390	SRC-CU006-SI000022-006012	NULL	Tri+ PCBs	TRI_PLUS_PCB	41.097	41.097	mg/kg	1.4	1.4	1.4	1.4	mg/kg	NULL	NULL	1	1

CU-06 Residuals Core Data
(All Dredging Passes)

Row ID	cu_id	node_id	dredge_pass	core_id	location_type	x_coord	y_coord	coord_system	sample_dt	collection_method	sample_name	sample_type	start_depth	end_depth	depth_unit
391	RLC-CU006	SRN-CU006-022	Second Inventory	SRC-CU006-SI000022	Sediment Residual Core Location	734382.58	1615854.92	New York State Plane East (ft) NAD 83	9/9/09 11:45	Core	SRC-CU006-SI000022-012014	ENV	12	14	in
392	RLC-CU006	SRN-CU006-022	Second Inventory	SRC-CU006-SI000022	Sediment Residual Core Location	734382.58	1615854.92	New York State Plane East (ft) NAD 83	9/9/09 11:45	Core	SRC-CU006-SI000022-012014	ENV	12	14	in
393	RLC-CU006	SRN-CU006-022	Second Inventory	SRC-CU006-SI000022	Sediment Residual Core Location	734382.58	1615854.92	New York State Plane East (ft) NAD 83	9/9/09 11:45	Core	SRC-CU006-SI000022-012014	ENV	12	14	in
394	RLC-CU006	SRN-CU006-022	Second Inventory	SRC-CU006-SI000022	Sediment Residual Core Location	734382.58	1615854.92	New York State Plane East (ft) NAD 83	9/9/09 11:45	Core	SRC-CU006-SI000022-012014	ENV	12	14	in
395	RLC-CU006	SRN-CU006-022	Second Inventory	SRC-CU006-SI000022	Sediment Residual Core Location	734382.58	1615854.92	New York State Plane East (ft) NAD 83	9/9/09 11:45	Core	SRC-CU006-SI000022-012014	ENV	12	14	in
396	RLC-CU006	SRN-CU006-022	Second Inventory	SRC-CU006-SI000022	Sediment Residual Core Location	734382.58	1615854.92	New York State Plane East (ft) NAD 83	9/9/09 11:45	Core	SRC-CU006-SI000022-012014	ENV	12	14	in
397	RLC-CU006	SRN-CU006-022	Second Inventory	SRC-CU006-SI000022	Sediment Residual Core Location	734382.58	1615854.92	New York State Plane East (ft) NAD 83	9/9/09 11:45	Core	SRC-CU006-SI000022-012014	ENV	12	14	in
398	RLC-CU006	SRN-CU006-022	Second Inventory	SRC-CU006-SI000022	Sediment Residual Core Location	734382.58	1615854.92	New York State Plane East (ft) NAD 83	9/9/09 11:45	Core	SRC-CU006-SI000022-012014	ENV	12	14	in
399	RLC-CU006	SRN-CU006-022	Second Inventory	SRC-CU006-SI000022	Sediment Residual Core Location	734382.58	1615854.92	New York State Plane East (ft) NAD 83	9/9/09 11:45	Core	SRC-CU006-SI000022-012014	ENV	12	14	in
400	RLC-CU006	SRN-CU006-022	Second Inventory	SRC-CU006-SI000022	Sediment Residual Core Location	734382.58	1615854.92	New York State Plane East (ft) NAD 83	9/9/09 11:45	Core	SRC-CU006-SI000022-012014	ENV	12	14	in
401	RLC-CU006	SRN-CU006-023	Second Inventory	SRC-CU006-SI000023	Sediment Residual Core Location	734459.54	1615848.95	New York State Plane East (ft) NAD 83	9/9/09 11:34	Core	SRC-CU006-SI000023-000006	ENV	0	6	in
402	RLC-CU006	SRN-CU006-023	Second Inventory	SRC-CU006-SI000023	Sediment Residual Core Location	734459.54	1615848.95	New York State Plane East (ft) NAD 83	9/9/09 11:34	Core	SRC-CU006-SI000023-000006	ENV	0	6	in
403	RLC-CU006	SRN-CU006-023	Second Inventory	SRC-CU006-SI000023	Sediment Residual Core Location	734459.54	1615848.95	New York State Plane East (ft) NAD 83	9/9/09 11:34	Core	SRC-CU006-SI000023-000006	ENV	0	6	in
404	RLC-CU006	SRN-CU006-023	Second Inventory	SRC-CU006-SI000023	Sediment Residual Core Location	734459.54	1615848.95	New York State Plane East (ft) NAD 83	9/9/09 11:34	Core	SRC-CU006-SI000023-000006	ENV	0	6	in
405	RLC-CU006	SRN-CU006-023	Second Inventory	SRC-CU006-SI000023	Sediment Residual Core Location	734459.54	1615848.95	New York State Plane East (ft) NAD 83	9/9/09 11:34	Core	SRC-CU006-SI000023-000006	ENV	0	6	in
406	RLC-CU006	SRN-CU006-023	Second Inventory	SRC-CU006-SI000023	Sediment Residual Core Location	734459.54	1615848.95	New York State Plane East (ft) NAD 83	9/9/09 11:34	Core	SRC-CU006-SI000023-000006	ENV	0	6	in
407	RLC-CU006	SRN-CU006-023	Second Inventory	SRC-CU006-SI000023	Sediment Residual Core Location	734459.54	1615848.95	New York State Plane East (ft) NAD 83	9/9/09 11:34	Core	SRC-CU006-SI000023-000006	ENV	0	6	in
408	RLC-CU006	SRN-CU006-023	Second Inventory	SRC-CU006-SI000023	Sediment Residual Core Location	734459.54	1615848.95	New York State Plane East (ft) NAD 83	9/9/09 11:34	Core	SRC-CU006-SI000023-000006	ENV	0	6	in
409	RLC-CU006	SRN-CU006-023	Second Inventory	SRC-CU006-SI000023	Sediment Residual Core Location	734459.54	1615848.95	New York State Plane East (ft) NAD 83	9/9/09 11:34	Core	SRC-CU006-SI000023-000006	ENV	0	6	in
410	RLC-CU006	SRN-CU006-023	Second Inventory	SRC-CU006-SI000023	Sediment Residual Core Location	734459.54	1615848.95	New York State Plane East (ft) NAD 83	9/9/09 11:34	Core	SRC-CU006-SI000023-000006	ENV	0	6	in
411	RLC-CU006	SRN-CU006-023	Second Inventory	SRC-CU006-SI000023	Sediment Residual Core Location	734459.54	1615848.95	New York State Plane East (ft) NAD 83	9/9/09 11:34	Core	SRC-CU006-SI000023-006012	ENV	6	12	in
412	RLC-CU006	SRN-CU006-023	Second Inventory	SRC-CU006-SI000023	Sediment Residual Core Location	734459.54	1615848.95	New York State Plane East (ft) NAD 83	9/9/09 11:34	Core	SRC-CU006-SI000023-006012	ENV	6	12	in
413	RLC-CU006	SRN-CU006-023	Second Inventory	SRC-CU006-SI000023	Sediment Residual Core Location	734459.54	1615848.95	New York State Plane East (ft) NAD 83	9/9/09 11:34	Core	SRC-CU006-SI000023-006012	ENV	6	12	in
414	RLC-CU006	SRN-CU006-023	Second Inventory	SRC-CU006-SI000023	Sediment Residual Core Location	734459.54	1615848.95	New York State Plane East (ft) NAD 83	9/9/09 11:34	Core	SRC-CU006-SI000023-006012	ENV	6	12	in
415	RLC-CU006	SRN-CU006-023	Second Inventory	SRC-CU006-SI000023	Sediment Residual Core Location	734459.54	1615848.95	New York State Plane East (ft) NAD 83	9/9/09 11:34	Core	SRC-CU006-SI000023-006012	ENV	6	12	in
416	RLC-CU006	SRN-CU006-023	Second Inventory	SRC-CU006-SI000023	Sediment Residual Core Location	734459.54	1615848.95	New York State Plane East (ft) NAD 83	9/9/09 11:34	Core	SRC-CU006-SI000023-006012	ENV	6	12	in
417	RLC-CU006	SRN-CU006-023	Second Inventory	SRC-CU006-SI000023	Sediment Residual Core Location	734459.54	1615848.95	New York State Plane East (ft) NAD 83	9/9/09 11:34	Core	SRC-CU006-SI000023-006012	ENV	6	12	in
418	RLC-CU006	SRN-CU006-023	Second Inventory	SRC-CU006-SI000023	Sediment Residual Core Location	734459.54	1615848.95	New York State Plane East (ft) NAD 83	9/9/09 11:34	Core	SRC-CU006-SI000023-006012	ENV	6	12	in
419	RLC-CU006	SRN-CU006-023	Second Inventory	SRC-CU006-SI000023	Sediment Residual Core Location	734459.54	1615848.95	New York State Plane East (ft) NAD 83	9/9/09 11:34	Core	SRC-CU006-SI000023-006012	ENV	6	12	in
420	RLC-CU006	SRN-CU006-023	Second Inventory	SRC-CU006-SI000023	Sediment Residual Core Location	734459.54	1615848.95	New York State Plane East (ft) NAD 83	9/9/09 11:34	Core	SRC-CU006-SI000023-006012	ENV	6	12	in
421	RLC-CU006	SRN-CU006-023	Second Inventory	SRC-CU006-SI000023	Sediment Residual Core Location	734459.54	1615848.95	New York State Plane East (ft) NAD 83	9/9/09 11:34	Core	SRC-CU006-SI000023-012018	ENV	12	18	in
422	RLC-CU006	SRN-CU006-023	Second Inventory	SRC-CU006-SI000023	Sediment Residual Core Location	734459.54	1615848.95	New York State Plane East (ft) NAD 83	9/9/09 11:34	Core	SRC-CU006-SI000023-012018	ENV	12	18	in
423	RLC-CU006	SRN-CU006-023	Second Inventory	SRC-CU006-SI000023	Sediment Residual Core Location	734459.54	1615848.95	New York State Plane East (ft) NAD 83	9/9/09 11:34	Core	SRC-CU006-SI000023-012018	ENV	12	18	in
424	RLC-CU006	SRN-CU006-023	Second Inventory	SRC-CU006-SI000023	Sediment Residual Core Location	734459.54	1615848.95	New York State Plane East (ft) NAD 83	9/9/09 11:34	Core	SRC-CU006-SI000023-012018	ENV	12	18	in
425	RLC-CU006	SRN-CU006-023	Second Inventory	SRC-CU006-SI000023	Sediment Residual Core Location	734459.54	1615848.95	New York State Plane East (ft) NAD 83	9/9/09 11:34	Core	SRC-CU006-SI000023-012018	ENV	12	18	in
426	RLC-CU006	SRN-CU006-023	Second Inventory	SRC-CU006-SI000023	Sediment Residual Core Location	734459.54	1615848.95	New York State Plane East (ft) NAD 83	9/9/09 11:34	Core	SRC-CU006-SI000023-012018	ENV	12	18	in
427	RLC-CU006	SRN-CU006-023	Second Inventory	SRC-CU006-SI000023	Sediment Residual Core Location	734459.54	1615848.95	New York State Plane East (ft) NAD 83	9/9/09 11:34	Core	SRC-CU006-SI000023-012018	ENV	12	18	in
428	RLC-CU006	SRN-CU006-023	Second Inventory	SRC-CU006-SI000023	Sediment Residual Core Location	734459.54	1615848.95	New York State Plane East (ft) NAD 83	9/9/09 11:34	Core	SRC-CU006-SI000023-012018	ENV	12	18	in
429	RLC-CU006	SRN-CU006-023	Second Inventory	SRC-CU006-SI000023	Sediment Residual Core Location	734459.54	1615848.95	New York State Plane East (ft) NAD 83	9/9/09 11:34	Core	SRC-CU006-SI000023-012018	ENV	12	18	in
430	RLC-CU006	SRN-CU006-023	Second Inventory	SRC-CU006-SI000023	Sediment Residual Core Location	734459.54	1615848.95	New York State Plane East (ft) NAD 83	9/9/09 11:34	Core	SRC-CU006-SI000023-012018	ENV	12	18	in
431	RLC-CU006	SRN-CU006-023	Second Inventory	SRC-CU006-SI000023	Sediment Residual Core Location	734459.54	1615848.95	New York State Plane East (ft) NAD 83	9/9/09 11:34	Core	SRC-CU006-SI000023-018024	ENV	18	24	in
432	RLC-CU006	SRN-CU006-023	Second Inventory	SRC-CU006-SI000023	Sediment Residual Core Location	734459.54	1615848.95	New York State Plane East (ft) NAD 83	9/9/09 11:34	Core	SRC-CU006-SI000023-018024	ENV	18	24	in
433	RLC-CU006	SRN-CU006-023	Second Inventory	SRC-CU006-SI000023	Sediment Residual Core Location	734459.54	1615848.95	New York State Plane East (ft) NAD 83	9/9/09 11:34	Core	SRC-CU006-SI000023-018024	ENV	18	24	in
434	RLC-CU006	SRN-CU006-023	Second Inventory	SRC-CU006-SI000023	Sediment Residual Core Location	734459.54	1615848.95	New York State Plane East (ft) NAD 83	9/9/09 11:34	Core	SRC-CU006-SI000023-018024	ENV	18	24	in
435	RLC-CU006	SRN-CU006-023	Second Inventory	SRC-CU006-SI000023	Sediment Residual Core Location	734459.54	1615848.95	New York State Plane East (ft) NAD 83	9/9/09 11:34	Core	SRC-CU006-SI000023-018024	ENV	18	24	in
436	RLC-CU006	SRN-CU006-023	Second Inventory	SRC-CU006-SI000023	Sediment Residual Core Location	734459.54	1615848.95	New York State Plane East (ft) NAD 83	9/9/09 11:34	Core	SRC-CU006-SI000023-018024	ENV	18	24	in
437	RLC-CU006	SRN-CU006-023	Second Inventory	SRC-CU006-SI000023	Sediment Residual Core Location	734459.54	1615848.95	New York State Plane East (ft) NAD 83	9/9/09 11:34	Core	SRC-CU006-SI000023-018024	ENV	18	24	in
438	RLC-CU006	SRN-CU006-023	Second Inventory	SRC-CU006-SI000023	Sediment Residual Core Location	734459.54	1615848.95	New York State Plane East (ft) NAD 83	9/9/09 11:34	Core	SRC-CU006-SI000023-018024	ENV	18	24	in
439	RLC-CU006	SRN-CU006-023	Second Inventory	SRC-CU006-SI000023	Sediment Residual Core Location	734459.54	1615848.95	New York State Plane East (ft) NAD 83	9/9/09 11:34	Core	SRC-CU006-SI000023-018024	ENV	18	24	in
440	RLC-CU006	SRN-CU006-023	Second Inventory	SRC-CU006-SI000023	Sediment Residual Core Location	734459.54	1615848.95	New York State Plane East (ft) NAD 83	9/9/09 11:34	Core	SRC-CU006-SI000023-018024	ENV	18	24	in
441	RLC-CU006	SRN-CU006-023	Second Inventory	SRC-CU006-SI000023	Sediment Residual Core Location	734459.54	1615848.95	New York State Plane East (ft) NAD 83	9/9/09 11:34	Core	SRC-CU006-SI000023-BD0001	DUP	0	6	in
442	RLC-CU006	SRN-CU006-023	Second Inventory	SRC-CU006-SI000023	Sediment Residual Core Location	734459.54	1615848.95	New York State Plane East (ft) NAD 83	9/9/09 11:34	Core	SRC-CU006-SI000023-BD0001	DUP	0	6	in
443	RLC-CU006	SRN-CU006-023	Second Inventory	SRC-CU006-SI000023	Sediment Residual Core Location	734459.54	1615848.95	New York State Plane East (ft) NAD 83	9/9/09 11:34	Core	SRC-CU006-SI000023-BD0001	DUP	0	6	in
444	RLC-CU006	SRN-CU006-023	Second Inventory	SRC-CU006-SI000023	Sediment Residual Core Location	734459.54	1615848.95	New York State Plane East (ft) NAD 83	9/9/09 11:34	Core	SRC-CU006-SI000023-BD0001	DUP	0	6	in
445	RLC-CU006	SRN-CU006-023	Second Inventory	SRC-CU006-SI000023	Sediment Residual Core Location	734459.54	1615848.95	New York State Plane East (ft) NAD 83	9/9/09 11:34	Core	SRC-CU006-SI000023-BD0001	DUP	0	6	in
446	RLC-CU006	SRN-CU006-023	Second Inventory	SRC-CU006-SI000023	Sediment Residual Core Location	734459.54	1615848.95	New York State Plane East (ft) NAD 83	9/9/09 11:34	Core	SRC-CU006-SI000023-BD0001	DUP	0	6	in
447	RLC-CU006	SRN-CU006-023	Second Inventory	SRC-CU006-SI000023	Sediment Residual Core Location	734459.54	1615848.95	New York State Plane East (ft) NAD 83	9/9/09 11:34	Core	SRC-CU006-SI000023-BD0001	DUP	0	6	in
448	RLC-CU006	SRN-CU006-023	Second Inventory	SRC-CU006-SI000023	Sediment Residual Core Location	734459.54	1615848.95	New York State Plane East (ft) NAD 83	9/9/09 11:34	Core	SRC-CU006-SI000023-BD0001	DUP	0	6	in
449	RLC-CU006	SRN-CU006-023	Second Inventory	SRC-CU006-SI000023	Sediment Residual Core Location	734459.54	1615848.95	New York State Plane East (ft) NAD 83	9/9/09 11:34	Core	SRC-CU006-SI000023-BD0001	DUP	0	6	in
450	RLC-CU006	SRN-CU006-023	Second Inventory	SRC-CU006-SI000023	Sediment Residual Core Location	734459.54	1615848.95	New York State Plane East (ft) NAD 83	9/9/09 11:34	Core	SRC-CU006-SI000023-BD0001	DUP	0	6	in
451	RLC-CU006	SRN-CU006-024	Inventory	SRC-CU006-FI000024	Sediment Residual Core Location	734477.9	1615802.33	New York State Plane East (ft) NAD 83	7/30/09 11:26	Grab	SRC-CU006-FI000024-000000	ENV	0	0	in
452	RLC-CU006	SRN-CU006-024	Inventory	SRC-CU006-FI000024	Sediment Residual Core Location	734477.9	1615802.33	New York State Plane East (ft) NAD 83	7/30/09 11:26	Grab	SRC-CU006-FI000024-000000	ENV	0	0	in
453	RLC-CU006	SRN-CU006-024	Inventory	SRC-CU006-FI000024	Sediment Residual Core Location	734477.9	1615802.33	New York State Plane East (ft) NAD 83	7/30/09 11:26	Grab	SRC-CU006-FI000024-000000	ENV	0	0	in
454	RLC-CU006	SRN-CU006-024	Inventory	SRC-CU006-FI000024	Sediment Residual Core Location	734477.9	1615802.33	New York State Plane East (ft) NAD 83	7/30/09 11:26	Grab	SRC-CU006-FI000024-000000	ENV	0	0	in
455	RLC-CU006	SRN-CU006-024	Inventory	SRC-CU006-FI000024	Sediment Residual Core Location	734477.9	1615802.33	New York State Plane East (ft) NAD 83	7/30/09 11:26	Grab	SRC-CU006-FI000024-000000	ENV	0	0	in

CU-06 Residuals Core Data
(All Dredging Passes)

Row ID	sample_name	dup_parent_sample_name	analyte_name	cas_rn	Lab_Reported_Result	Verified_Result	result_unit	Lab_Reported_MDL	Verified_MDL	Lab_Reported_RL	Verified_RL	limit_unit	Lab_Reported_Qualifier	Verified_Qualifier	Detected	Reportable
391	SRC-CU006-SI000022-012014	NULL	AROCLOR 1016	12674-11-2	NULL	NULL	mg/kg	0.34	0.34	1.3	1.3	mg/kg	U	U	0	1
392	SRC-CU006-SI000022-012014	NULL	AROCLOR 1221	11104-28-2	180	180	mg/kg	0.34	0.34	1.3	1.3	mg/kg	NULL	NULL	1	1
393	SRC-CU006-SI000022-012014	NULL	AROCLOR 1232	11141-16-5	NULL	NULL	mg/kg	0.34	0.34	1.3	1.3	mg/kg	U	U	0	1
394	SRC-CU006-SI000022-012014	NULL	AROCLOR 1242	53469-21-9	17	17	mg/kg	0.34	0.34	1.3	1.3	mg/kg	NULL	NULL	1	1
395	SRC-CU006-SI000022-012014	NULL	AROCLOR 1248	12672-29-6	NULL	NULL	mg/kg	0.34	0.34	1.3	1.3	mg/kg	U	U	0	1
396	SRC-CU006-SI000022-012014	NULL	AROCLOR 1254	11097-69-1	NULL	NULL	mg/kg	0.34	0.34	1.3	1.3	mg/kg	U	U	0	1
397	SRC-CU006-SI000022-012014	NULL	AROCLOR 1260	11096-82-5	NULL	NULL	mg/kg	0.34	0.34	1.3	1.3	mg/kg	U	U	0	1
398	SRC-CU006-SI000022-012014	NULL	Moisture Content	WC002	22.5	22.5	%	1	1	1	1	%	NULL	NULL	1	1
399	SRC-CU006-SI000022-012014	NULL	Total PCBs	1336-36-3	200	200	mg/kg	0.34	0.34	5.2	5.2	mg/kg	NULL	NULL	1	1
400	SRC-CU006-SI000022-012014	NULL	Tri+ PCBs	TRI_PLUS_PCB	40.8247	40.8247	mg/kg	0.34	0.34	0.34	0.34	mg/kg	NULL	NULL	1	1
401	SRC-CU006-SI000023-000006	NULL	AROCLOR 1016	12674-11-2	NULL	NULL	mg/kg	0.25	0.25	0.6	0.6	mg/kg	U	U	0	1
402	SRC-CU006-SI000023-000006	NULL	AROCLOR 1221	11104-28-2	11	11	mg/kg	0.25	0.25	0.6	0.6	mg/kg	NULL	NULL	1	1
403	SRC-CU006-SI000023-000006	NULL	AROCLOR 1232	11141-16-5	NULL	NULL	mg/kg	0.25	0.25	0.6	0.6	mg/kg	U	U	0	1
404	SRC-CU006-SI000023-000006	NULL	AROCLOR 1242	53469-21-9	11	11	mg/kg	0.25	0.25	0.6	0.6	mg/kg	NULL	J	1	1
405	SRC-CU006-SI000023-000006	NULL	AROCLOR 1248	12672-29-6	NULL	NULL	mg/kg	0.25	0.25	0.6	0.6	mg/kg	U	U	0	1
406	SRC-CU006-SI000023-000006	NULL	AROCLOR 1254	11097-69-1	NULL	NULL	mg/kg	0.25	0.25	0.6	0.6	mg/kg	U	U	0	1
407	SRC-CU006-SI000023-000006	NULL	AROCLOR 1260	11096-82-5	NULL	NULL	mg/kg	0.25	0.25	0.6	0.6	mg/kg	U	U	0	1
408	SRC-CU006-SI000023-000006	NULL	Moisture Content	WC002	17	17	%	0.019	0.019	0.019	0.019	%	NULL	NULL	1	1
409	SRC-CU006-SI000023-000006	NULL	Total PCBs	1336-36-3	22	22	mg/kg	0.25	0.25	0.6	0.6	mg/kg	NULL	J	1	1
410	SRC-CU006-SI000023-000006	NULL	Tri+ PCBs	TRI_PLUS_PCB	11.66375	11.66375	mg/kg	0.25	0.25	0.25	0.25	mg/kg	NULL	NULL	1	1
411	SRC-CU006-SI000023-006012	NULL	AROCLOR 1016	12674-11-2	NULL	NULL	mg/kg	0.0031	0.0031	0.012	0.012	mg/kg	U	U	0	1
412	SRC-CU006-SI000023-006012	NULL	AROCLOR 1221	11104-28-2	0.55	0.55	mg/kg	0.0031	0.0031	0.012	0.012	mg/kg	NULL	NULL	1	1
413	SRC-CU006-SI000023-006012	NULL	AROCLOR 1232	11141-16-5	NULL	NULL	mg/kg	0.0031	0.0031	0.012	0.012	mg/kg	U	U	0	1
414	SRC-CU006-SI000023-006012	NULL	AROCLOR 1242	53469-21-9	0.23	0.23	mg/kg	0.0031	0.0031	0.012	0.012	mg/kg	NULL	NULL	1	1
415	SRC-CU006-SI000023-006012	NULL	AROCLOR 1248	12672-29-6	NULL	NULL	mg/kg	0.0031	0.0031	0.012	0.012	mg/kg	U	U	0	1
416	SRC-CU006-SI000023-006012	NULL	AROCLOR 1254	11097-69-1	NULL	NULL	mg/kg	0.0031	0.0031	0.012	0.012	mg/kg	U	U	0	1
417	SRC-CU006-SI000023-006012	NULL	AROCLOR 1260	11096-82-5	NULL	NULL	mg/kg	0.0031	0.0031	0.012	0.012	mg/kg	U	U	0	1
418	SRC-CU006-SI000023-006012	NULL	Moisture Content	WC002	15.6	15.6	%	1	1	1	1	%	NULL	NULL	1	1
419	SRC-CU006-SI000023-006012	NULL	Total PCBs	1336-36-3	0.79	0.79	mg/kg	0.0031	0.0031	0.047	0.047	mg/kg	NULL	NULL	1	1
420	SRC-CU006-SI000023-006012	NULL	Tri+ PCBs	TRI_PLUS_PCB	0.2877105	0.2877105	mg/kg	0.0031	0.0031	0.0031	0.0031	mg/kg	NULL	NULL	1	1
421	SRC-CU006-SI000023-012018	NULL	AROCLOR 1016	12674-11-2	NULL	NULL	mg/kg	0.0029	0.0029	0.011	0.011	mg/kg	U	U	0	1
422	SRC-CU006-SI000023-012018	NULL	AROCLOR 1221	11104-28-2	0.011	0.011	mg/kg	0.0029	0.0029	0.011	0.011	mg/kg	NULL	NULL	1	1
423	SRC-CU006-SI000023-012018	NULL	AROCLOR 1232	11141-16-5	NULL	NULL	mg/kg	0.0029	0.0029	0.011	0.011	mg/kg	U	U	0	1
424	SRC-CU006-SI000023-012018	NULL	AROCLOR 1242	53469-21-9	0.013	0.013	mg/kg	0.0029	0.0029	0.011	0.011	mg/kg	NULL	NULL	1	1
425	SRC-CU006-SI000023-012018	NULL	AROCLOR 1248	12672-29-6	NULL	NULL	mg/kg	0.0029	0.0029	0.011	0.011	mg/kg	U	U	0	1
426	SRC-CU006-SI000023-012018	NULL	AROCLOR 1254	11097-69-1	NULL	NULL	mg/kg	0.0029	0.0029	0.011	0.011	mg/kg	U	U	0	1
427	SRC-CU006-SI000023-012018	NULL	AROCLOR 1260	11096-82-5	NULL	NULL	mg/kg	0.0029	0.0029	0.011	0.011	mg/kg	U	U	0	1
428	SRC-CU006-SI000023-012018	NULL	Moisture Content	WC002	10.1	10.1	%	1	1	1	1	%	NULL	NULL	1	1
429	SRC-CU006-SI000023-012018	NULL	Total PCBs	1336-36-3	0.024	0.024	mg/kg	0.0029	0.0029	0.044	0.044	mg/kg	J	J	1	1
430	SRC-CU006-SI000023-012018	NULL	Tri+ PCBs	TRI_PLUS_PCB	0.0146895	0.0146895	mg/kg	0.0029	0.0029	0.0029	0.0029	mg/kg	NULL	NULL	1	1
431	SRC-CU006-SI000023-018024	NULL	AROCLOR 1016	12674-11-2	NULL	NULL	mg/kg	0.0029	0.0029	0.011	0.011	mg/kg	U	U	0	1
432	SRC-CU006-SI000023-018024	NULL	AROCLOR 1221	11104-28-2	0.023	0.023	mg/kg	0.0029	0.0029	0.011	0.011	mg/kg	NULL	NULL	1	1
433	SRC-CU006-SI000023-018024	NULL	AROCLOR 1232	11141-16-5	NULL	NULL	mg/kg	0.0029	0.0029	0.011	0.011	mg/kg	U	U	0	1
434	SRC-CU006-SI000023-018024	NULL	AROCLOR 1242	53469-21-9	NULL	NULL	mg/kg	0.0029	0.0029	0.011	0.011	mg/kg	U	U	0	1
435	SRC-CU006-SI000023-018024	NULL	AROCLOR 1248	12672-29-6	NULL	NULL	mg/kg	0.0029	0.0029	0.011	0.011	mg/kg	U	U	0	1
436	SRC-CU006-SI000023-018024	NULL	AROCLOR 1254	11097-69-1	NULL	NULL	mg/kg	0.0029	0.0029	0.011	0.011	mg/kg	U	U	0	1
437	SRC-CU006-SI000023-018024	NULL	AROCLOR 1260	11096-82-5	NULL	NULL	mg/kg	0.0029	0.0029	0.011	0.011	mg/kg	U	U	0	1
438	SRC-CU006-SI000023-018024	NULL	Moisture Content	WC002	10.8	10.8	%	1	1	1	1	%	NULL	NULL	1	1
439	SRC-CU006-SI000023-018024	NULL	Total PCBs	1336-36-3	0.023	0.023	mg/kg	0.0029	0.0029	0.045	0.045	mg/kg	J	J	1	1
440	SRC-CU006-SI000023-018024	NULL	Tri+ PCBs	TRI_PLUS_PCB	0.005859	0.005859	mg/kg	0.0029	0.0029	0.0029	0.0029	mg/kg	NULL	NULL	1	1
441	SRC-CU006-SI000023-BD0001	SRC-CU006-SI000023-000006	AROCLOR 1016	12674-11-2	NULL	NULL	mg/kg	0.16	0.16	0.39	0.39	mg/kg	U	U	0	1
442	SRC-CU006-SI000023-BD0001	SRC-CU006-SI000023-000006	AROCLOR 1221	11104-28-2	10	10	mg/kg	0.16	0.16	0.39	0.39	mg/kg	NULL	NULL	1	1
443	SRC-CU006-SI000023-BD0001	SRC-CU006-SI000023-000006	AROCLOR 1232	11141-16-5	NULL	NULL	mg/kg	0.16	0.16	0.39	0.39	mg/kg	U	U	0	1
444	SRC-CU006-SI000023-BD0001	SRC-CU006-SI000023-000006	AROCLOR 1242	53469-21-9	6.6	6.6	mg/kg	0.16	0.16	0.39	0.39	mg/kg	NULL	J	1	1
445	SRC-CU006-SI000023-BD0001	SRC-CU006-SI000023-000006	AROCLOR 1248	12672-29-6	NULL	NULL	mg/kg	0.16	0.16	0.39	0.39	mg/kg	U	U	0	1
446	SRC-CU006-SI000023-BD0001	SRC-CU006-SI000023-000006	AROCLOR 1254	11097-69-1	NULL	NULL	mg/kg	0.16	0.16	0.39	0.39	mg/kg	U	U	0	1
447	SRC-CU006-SI000023-BD0001	SRC-CU006-SI000023-000006	AROCLOR 1260	11096-82-5	NULL	NULL	mg/kg	0.16	0.16	0.39	0.39	mg/kg	U	U	0	1
448	SRC-CU006-SI000023-BD0001	SRC-CU006-SI000023-000006	Moisture Content	WC002	23	23	%	0.02	0.02	0.02	0.02	%	NULL	NULL	1	1
449	SRC-CU006-SI000023-BD0001	SRC-CU006-SI000023-000006	Total PCBs	1336-36-3	16.6	16.6	mg/kg	0.16	0.16	0.39	0.39	mg/kg	NULL	J	1	1
450	SRC-CU006-SI000023-BD0001	SRC-CU006-SI000023-000006	Tri+ PCBs	TRI_PLUS_PCB	7.4788	7.4788	mg/kg	0.16	0.16	0.16	0.16	mg/kg	NULL	NULL	1	1
451	SRC-CU006-FI000024-000000	NULL	AROCLOR 1016	12674-11-2	NULL	NULL	mg/kg	0.22	0.22	0.53	0.53	mg/kg	U	U	0	1
452	SRC-CU006-FI000024-000000	NULL	AROCLOR 1221	11104-28-2	20	20	mg/kg	0.22	0.22	0.53	0.53	mg/kg	B	NULL	1	1
453	SRC-CU006-FI000024-000000	NULL	AROCLOR 1232	11141-16-5	NULL	NULL	mg/kg	0.22	0.22	0.53	0.53	mg/kg	U	U	0	1
454	SRC-CU006-FI000024-000000	NULL	AROCLOR 1242	53469-21-9	7.1	7.1	mg/kg	0.22	0.22	0.53	0.53	mg/kg	NULL	NULL	1	1
455	SRC-CU006-FI000024-000000	NULL	AROCLOR 1248	12672-29-6	NULL	NULL	mg/kg	0.22	0.22	0.53	0.53	mg/kg	U	U	0	1

CU-06 Residuals Core Data
(All Dredging Passes)

Row ID	cu_id	node_id	dredge_pass	core_id	location_type	x_coord	y_coord	coord_system	sample_dt	collection_method	sample_name	sample_type	start_depth	end_depth	depth_unit
456	RLC-CU006	SRN-CU006-024	Inventory	SRC-CU006-FI000024	Sediment Residual Core Location	734477.9	1615802.33	New York State Plane East (ft) NAD 83	7/30/09 11:26	Grab	SRC-CU006-FI000024-000000	ENV	0	0	in
457	RLC-CU006	SRN-CU006-024	Inventory	SRC-CU006-FI000024	Sediment Residual Core Location	734477.9	1615802.33	New York State Plane East (ft) NAD 83	7/30/09 11:26	Grab	SRC-CU006-FI000024-000000	ENV	0	0	in
458	RLC-CU006	SRN-CU006-024	Inventory	SRC-CU006-FI000024	Sediment Residual Core Location	734477.9	1615802.33	New York State Plane East (ft) NAD 83	7/30/09 11:26	Grab	SRC-CU006-FI000024-000000	ENV	0	0	in
459	RLC-CU006	SRN-CU006-024	Inventory	SRC-CU006-FI000024	Sediment Residual Core Location	734477.9	1615802.33	New York State Plane East (ft) NAD 83	7/30/09 11:26	Grab	SRC-CU006-FI000024-000000	ENV	0	0	in
460	RLC-CU006	SRN-CU006-024	Inventory	SRC-CU006-FI000024	Sediment Residual Core Location	734477.9	1615802.33	New York State Plane East (ft) NAD 83	7/30/09 11:26	Grab	SRC-CU006-FI000024-000000	ENV	0	0	in
461	RLC-CU006	SRN-CU006-024	Second Inventory	SRC-CU006-SI000024	Sediment Residual Core Location	734475.41	1615802.69	New York State Plane East (ft) NAD 83	9/9/09 10:23	Core	SRC-CU006-SI000024-000006	ENV	0	6	in
462	RLC-CU006	SRN-CU006-024	Second Inventory	SRC-CU006-SI000024	Sediment Residual Core Location	734475.41	1615802.69	New York State Plane East (ft) NAD 83	9/9/09 10:23	Core	SRC-CU006-SI000024-000006	ENV	0	6	in
463	RLC-CU006	SRN-CU006-024	Second Inventory	SRC-CU006-SI000024	Sediment Residual Core Location	734475.41	1615802.69	New York State Plane East (ft) NAD 83	9/9/09 10:23	Core	SRC-CU006-SI000024-000006	ENV	0	6	in
464	RLC-CU006	SRN-CU006-024	Second Inventory	SRC-CU006-SI000024	Sediment Residual Core Location	734475.41	1615802.69	New York State Plane East (ft) NAD 83	9/9/09 10:23	Core	SRC-CU006-SI000024-000006	ENV	0	6	in
465	RLC-CU006	SRN-CU006-024	Second Inventory	SRC-CU006-SI000024	Sediment Residual Core Location	734475.41	1615802.69	New York State Plane East (ft) NAD 83	9/9/09 10:23	Core	SRC-CU006-SI000024-000006	ENV	0	6	in
466	RLC-CU006	SRN-CU006-024	Second Inventory	SRC-CU006-SI000024	Sediment Residual Core Location	734475.41	1615802.69	New York State Plane East (ft) NAD 83	9/9/09 10:23	Core	SRC-CU006-SI000024-000006	ENV	0	6	in
467	RLC-CU006	SRN-CU006-024	Second Inventory	SRC-CU006-SI000024	Sediment Residual Core Location	734475.41	1615802.69	New York State Plane East (ft) NAD 83	9/9/09 10:23	Core	SRC-CU006-SI000024-000006	ENV	0	6	in
468	RLC-CU006	SRN-CU006-024	Second Inventory	SRC-CU006-SI000024	Sediment Residual Core Location	734475.41	1615802.69	New York State Plane East (ft) NAD 83	9/9/09 10:23	Core	SRC-CU006-SI000024-000006	ENV	0	6	in
469	RLC-CU006	SRN-CU006-024	Second Inventory	SRC-CU006-SI000024	Sediment Residual Core Location	734475.41	1615802.69	New York State Plane East (ft) NAD 83	9/9/09 10:23	Core	SRC-CU006-SI000024-000006	ENV	0	6	in
470	RLC-CU006	SRN-CU006-024	Second Inventory	SRC-CU006-SI000024	Sediment Residual Core Location	734475.41	1615802.69	New York State Plane East (ft) NAD 83	9/9/09 10:23	Core	SRC-CU006-SI000024-000006	ENV	0	6	in
471	RLC-CU006	SRN-CU006-024	Second Inventory	SRC-CU006-SI000024	Sediment Residual Core Location	734475.41	1615802.69	New York State Plane East (ft) NAD 83	9/9/09 10:23	Core	SRC-CU006-SI000024-BD0001	DUP	0	6	in
472	RLC-CU006	SRN-CU006-024	Second Inventory	SRC-CU006-SI000024	Sediment Residual Core Location	734475.41	1615802.69	New York State Plane East (ft) NAD 83	9/9/09 10:23	Core	SRC-CU006-SI000024-BD0001	DUP	0	6	in
473	RLC-CU006	SRN-CU006-024	Second Inventory	SRC-CU006-SI000024	Sediment Residual Core Location	734475.41	1615802.69	New York State Plane East (ft) NAD 83	9/9/09 10:23	Core	SRC-CU006-SI000024-BD0001	DUP	0	6	in
474	RLC-CU006	SRN-CU006-024	Second Inventory	SRC-CU006-SI000024	Sediment Residual Core Location	734475.41	1615802.69	New York State Plane East (ft) NAD 83	9/9/09 10:23	Core	SRC-CU006-SI000024-BD0001	DUP	0	6	in
475	RLC-CU006	SRN-CU006-024	Second Inventory	SRC-CU006-SI000024	Sediment Residual Core Location	734475.41	1615802.69	New York State Plane East (ft) NAD 83	9/9/09 10:23	Core	SRC-CU006-SI000024-BD0001	DUP	0	6	in
476	RLC-CU006	SRN-CU006-024	Second Inventory	SRC-CU006-SI000024	Sediment Residual Core Location	734475.41	1615802.69	New York State Plane East (ft) NAD 83	9/9/09 10:23	Core	SRC-CU006-SI000024-BD0001	DUP	0	6	in
477	RLC-CU006	SRN-CU006-024	Second Inventory	SRC-CU006-SI000024	Sediment Residual Core Location	734475.41	1615802.69	New York State Plane East (ft) NAD 83	9/9/09 10:23	Core	SRC-CU006-SI000024-BD0001	DUP	0	6	in
478	RLC-CU006	SRN-CU006-024	Second Inventory	SRC-CU006-SI000024	Sediment Residual Core Location	734475.41	1615802.69	New York State Plane East (ft) NAD 83	9/9/09 10:23	Core	SRC-CU006-SI000024-BD0001	DUP	0	6	in
479	RLC-CU006	SRN-CU006-024	Second Inventory	SRC-CU006-SI000024	Sediment Residual Core Location	734475.41	1615802.69	New York State Plane East (ft) NAD 83	9/9/09 10:23	Core	SRC-CU006-SI000024-BD0001	DUP	0	6	in
480	RLC-CU006	SRN-CU006-024	Second Inventory	SRC-CU006-SI000024	Sediment Residual Core Location	734475.41	1615802.69	New York State Plane East (ft) NAD 83	9/9/09 10:23	Core	SRC-CU006-SI000024-BD0001	DUP	0	6	in
481	RLC-CU006	SRN-CU006-025	Second Inventory	SRC-CU006-SI000025	Sediment Residual Core Location	734099.92	1615787.66	New York State Plane East (ft) NAD 83	9/9/09 9:02	Grab	SRC-CU006-SI000025-000000	ENV	0	0	in
482	RLC-CU006	SRN-CU006-025	Second Inventory	SRC-CU006-SI000025	Sediment Residual Core Location	734099.92	1615787.66	New York State Plane East (ft) NAD 83	9/9/09 9:02	Grab	SRC-CU006-SI000025-000000	ENV	0	0	in
483	RLC-CU006	SRN-CU006-025	Second Inventory	SRC-CU006-SI000025	Sediment Residual Core Location	734099.92	1615787.66	New York State Plane East (ft) NAD 83	9/9/09 9:02	Grab	SRC-CU006-SI000025-000000	ENV	0	0	in
484	RLC-CU006	SRN-CU006-025	Second Inventory	SRC-CU006-SI000025	Sediment Residual Core Location	734099.92	1615787.66	New York State Plane East (ft) NAD 83	9/9/09 9:02	Grab	SRC-CU006-SI000025-000000	ENV	0	0	in
485	RLC-CU006	SRN-CU006-025	Second Inventory	SRC-CU006-SI000025	Sediment Residual Core Location	734099.92	1615787.66	New York State Plane East (ft) NAD 83	9/9/09 9:02	Grab	SRC-CU006-SI000025-000000	ENV	0	0	in
486	RLC-CU006	SRN-CU006-025	Second Inventory	SRC-CU006-SI000025	Sediment Residual Core Location	734099.92	1615787.66	New York State Plane East (ft) NAD 83	9/9/09 9:02	Grab	SRC-CU006-SI000025-000000	ENV	0	0	in
487	RLC-CU006	SRN-CU006-025	Second Inventory	SRC-CU006-SI000025	Sediment Residual Core Location	734099.92	1615787.66	New York State Plane East (ft) NAD 83	9/9/09 9:02	Grab	SRC-CU006-SI000025-000000	ENV	0	0	in
488	RLC-CU006	SRN-CU006-025	Second Inventory	SRC-CU006-SI000025	Sediment Residual Core Location	734099.92	1615787.66	New York State Plane East (ft) NAD 83	9/9/09 9:02	Grab	SRC-CU006-SI000025-000000	ENV	0	0	in
489	RLC-CU006	SRN-CU006-025	Second Inventory	SRC-CU006-SI000025	Sediment Residual Core Location	734099.92	1615787.66	New York State Plane East (ft) NAD 83	9/9/09 9:02	Grab	SRC-CU006-SI000025-000000	ENV	0	0	in
490	RLC-CU006	SRN-CU006-025	Second Inventory	SRC-CU006-SI000025	Sediment Residual Core Location	734099.92	1615787.66	New York State Plane East (ft) NAD 83	9/9/09 9:02	Grab	SRC-CU006-SI000025-000000	ENV	0	0	in
491	RLC-CU006	SRN-CU006-026	Inventory	SRC-CU006-FI000026	Sediment Residual Core Location	734178.97	1615782.55	New York State Plane East (ft) NAD 83	7/30/09 10:16	Core	SRC-CU006-FI000026-000006	ENV	0	6	in
492	RLC-CU006	SRN-CU006-026	Inventory	SRC-CU006-FI000026	Sediment Residual Core Location	734178.97	1615782.55	New York State Plane East (ft) NAD 83	7/30/09 10:16	Core	SRC-CU006-FI000026-000006	ENV	0	6	in
493	RLC-CU006	SRN-CU006-026	Inventory	SRC-CU006-FI000026	Sediment Residual Core Location	734178.97	1615782.55	New York State Plane East (ft) NAD 83	7/30/09 10:16	Core	SRC-CU006-FI000026-000006	ENV	0	6	in
494	RLC-CU006	SRN-CU006-026	Inventory	SRC-CU006-FI000026	Sediment Residual Core Location	734178.97	1615782.55	New York State Plane East (ft) NAD 83	7/30/09 10:16	Core	SRC-CU006-FI000026-000006	ENV	0	6	in
495	RLC-CU006	SRN-CU006-026	Inventory	SRC-CU006-FI000026	Sediment Residual Core Location	734178.97	1615782.55	New York State Plane East (ft) NAD 83	7/30/09 10:16	Core	SRC-CU006-FI000026-000006	ENV	0	6	in
496	RLC-CU006	SRN-CU006-026	Inventory	SRC-CU006-FI000026	Sediment Residual Core Location	734178.97	1615782.55	New York State Plane East (ft) NAD 83	7/30/09 10:16	Core	SRC-CU006-FI000026-000006	ENV	0	6	in
497	RLC-CU006	SRN-CU006-026	Inventory	SRC-CU006-FI000026	Sediment Residual Core Location	734178.97	1615782.55	New York State Plane East (ft) NAD 83	7/30/09 10:16	Core	SRC-CU006-FI000026-000006	ENV	0	6	in
498	RLC-CU006	SRN-CU006-026	Inventory	SRC-CU006-FI000026	Sediment Residual Core Location	734178.97	1615782.55	New York State Plane East (ft) NAD 83	7/30/09 10:16	Core	SRC-CU006-FI000026-000006	ENV	0	6	in
499	RLC-CU006	SRN-CU006-026	Inventory	SRC-CU006-FI000026	Sediment Residual Core Location	734178.97	1615782.55	New York State Plane East (ft) NAD 83	7/30/09 10:16	Core	SRC-CU006-FI000026-000006	ENV	0	6	in
500	RLC-CU006	SRN-CU006-026	Inventory	SRC-CU006-FI000026	Sediment Residual Core Location	734178.97	1615782.55	New York State Plane East (ft) NAD 83	7/30/09 10:16	Core	SRC-CU006-FI000026-000006	ENV	0	6	in
501	RLC-CU006	SRN-CU006-026	Inventory	SRC-CU006-FI000026	Sediment Residual Core Location	734178.97	1615782.55	New York State Plane East (ft) NAD 83	7/30/09 10:16	Core	SRC-CU006-FI000026-006012	ENV	6	12	in
502	RLC-CU006	SRN-CU006-026	Inventory	SRC-CU006-FI000026	Sediment Residual Core Location	734178.97	1615782.55	New York State Plane East (ft) NAD 83	7/30/09 10:16	Core	SRC-CU006-FI000026-006012	ENV	6	12	in
503	RLC-CU006	SRN-CU006-026	Inventory	SRC-CU006-FI000026	Sediment Residual Core Location	734178.97	1615782.55	New York State Plane East (ft) NAD 83	7/30/09 10:16	Core	SRC-CU006-FI000026-006012	ENV	6	12	in
504	RLC-CU006	SRN-CU006-026	Inventory	SRC-CU006-FI000026	Sediment Residual Core Location	734178.97	1615782.55	New York State Plane East (ft) NAD 83	7/30/09 10:16	Core	SRC-CU006-FI000026-006012	ENV	6	12	in
505	RLC-CU006	SRN-CU006-026	Inventory	SRC-CU006-FI000026	Sediment Residual Core Location	734178.97	1615782.55	New York State Plane East (ft) NAD 83	7/30/09 10:16	Core	SRC-CU006-FI000026-006012	ENV	6	12	in
506	RLC-CU006	SRN-CU006-026	Inventory	SRC-CU006-FI000026	Sediment Residual Core Location	734178.97	1615782.55	New York State Plane East (ft) NAD 83	7/30/09 10:16	Core	SRC-CU006-FI000026-006012	ENV	6	12	in
507	RLC-CU006	SRN-CU006-026	Inventory	SRC-CU006-FI000026	Sediment Residual Core Location	734178.97	1615782.55	New York State Plane East (ft) NAD 83	7/30/09 10:16	Core	SRC-CU006-FI000026-006012	ENV	6	12	in
508	RLC-CU006	SRN-CU006-026	Inventory	SRC-CU006-FI000026	Sediment Residual Core Location	734178.97	1615782.55	New York State Plane East (ft) NAD 83	7/30/09 10:16	Core	SRC-CU006-FI000026-006012	ENV	6	12	in
509	RLC-CU006	SRN-CU006-026	Inventory	SRC-CU006-FI000026	Sediment Residual Core Location	734178.97	1615782.55	New York State Plane East (ft) NAD 83	7/30/09 10:16	Core	SRC-CU006-FI000026-006012	ENV	6	12	in
510	RLC-CU006	SRN-CU006-026	Inventory	SRC-CU006-FI000026	Sediment Residual Core Location	734178.97	1615782.55	New York State Plane East (ft) NAD 83	7/30/09 10:16	Core	SRC-CU006-FI000026-006012	ENV	6	12	in
511	RLC-CU006	SRN-CU006-026	Second Inventory	SRC-CU006-SI000026	Sediment Residual Core Location	734181.2	1615784.41	New York State Plane East (ft) NAD 83	9/9/09 9:40	Grab	SRC-CU006-SI000026-000000	ENV	0	0	in
512	RLC-CU006	SRN-CU006-026	Second Inventory	SRC-CU006-SI000026	Sediment Residual Core Location	734181.2	1615784.41	New York State Plane East (ft) NAD 83	9/9/09 9:40	Grab	SRC-CU006-SI000026-000000	ENV	0	0	in
513	RLC-CU006	SRN-CU006-026	Second Inventory	SRC-CU006-SI000026	Sediment Residual Core Location	734181.2	1615784.41	New York State Plane East (ft) NAD 83	9/9/09 9:40	Grab	SRC-CU006-SI000026-000000	ENV	0	0	in
514	RLC-CU006	SRN-CU006-026	Second Inventory	SRC-CU006-SI000026	Sediment Residual Core Location	734181.2	1615784.41	New York State Plane East (ft) NAD 83	9/9/09 9:40	Grab	SRC-CU006-SI000026-000000	ENV	0	0	in
515	RLC-CU006	SRN-CU006-026	Second Inventory	SRC-CU006-SI000026	Sediment Residual Core Location	734181.2	1615784.41	New York State Plane East (ft) NAD 83	9/9/09 9:40	Grab	SRC-CU006-SI000026-000000	ENV	0	0	in
516	RLC-CU006	SRN-CU006-026	Second Inventory	SRC-CU006-SI000026	Sediment Residual Core Location	734181.2	1615784.41	New York State Plane East (ft) NAD 83	9/9/09 9:40	Grab	SRC-CU006-SI000026-000000	ENV	0	0	in
517	RLC-CU006	SRN-CU006-026	Second Inventory	SRC-CU006-SI000026	Sediment Residual Core Location	734181.2	1615784.41	New York State Plane East (ft) NAD 83	9/9/09 9:40	Grab	SRC-CU006-SI000026-000000	ENV	0	0	in
518	RLC-CU006	SRN-CU006-026	Second Inventory	SRC-CU006-SI000026	Sediment Residual Core Location	734181.2	1615784.41	New York State Plane East (ft) NAD 83	9/9/09 9:40	Grab	SRC-CU006-SI000026-000000	ENV	0	0	in
519	RLC-CU006	SRN-CU006-026	Second Inventory	SRC-CU006-SI000026	Sediment Residual Core Location	734181.2	1615784.41	New York State Plane East (ft) NAD 83	9/9/09 9:40	Grab	SRC-CU006-SI000026-000000	ENV	0	0	in
520	RLC-CU006	SRN-CU006-026	Second Inventory	SRC-CU006-SI000026	Sediment Residual Core Location	734181.2	1615784.41	New York State Plane East (ft) NAD 83	9/9/09 9:40	Grab	SRC-CU006-SI000026-000000	ENV	0	0	in

CU-06 Residuals Core Data
(All Dredging Passes)

Row ID	sample_name	dup_parent_sample_name	analyte_name	cas_rn	Lab_Reported_Result	Verified_Result	result_unit	Lab_Reported_MDL	Verified_MDL	Lab_Reported_RL	Verified_RL	limit_unit	Lab_Reported_Qualifier	Verified_Qualifier	Detected	Reportable
456	SRC-CU006-FI000024-000000	NULL	AROCLOR 1254	11097-69-1	2.1	2.1	mg/kg	0.22	0.22	0.53	0.53	mg/kg	NULL	NULL	1	1
457	SRC-CU006-FI000024-000000	NULL	AROCLOR 1260	11096-82-5	NULL	NULL	mg/kg	0.22	0.22	0.53	0.53	mg/kg	U	U	0	1
458	SRC-CU006-FI000024-000000	NULL	Moisture Content	WC002	26	26	%	0.018	0.018	0.018	0.018	%	NULL	NULL	1	1
459	SRC-CU006-FI000024-000000	NULL	Total PCBs	1336-36-3	29.2	29.2	mg/kg	0.22	0.22	0.53	0.53	mg/kg	NULL	NULL	1	1
460	SRC-CU006-FI000024-000000	NULL	Tri+ PCBs	TRI_PLUS_PCB	11.172	11.172	mg/kg	0.22	0.22	0.22	0.22	mg/kg	NULL	NULL	1	1
461	SRC-CU006-SI000024-000006	NULL	AROCLOR 1016	12674-11-2	NULL	NULL	mg/kg	0.15	0.15	0.35	0.35	mg/kg	U	U	0	1
462	SRC-CU006-SI000024-000006	NULL	AROCLOR 1221	11104-28-2	8.4	8.4	mg/kg	0.15	0.15	0.35	0.35	mg/kg	NULL	NULL	1	1
463	SRC-CU006-SI000024-000006	NULL	AROCLOR 1232	11141-16-5	NULL	NULL	mg/kg	0.15	0.15	0.35	0.35	mg/kg	U	U	0	1
464	SRC-CU006-SI000024-000006	NULL	AROCLOR 1242	53469-21-9	4.4	4.4	mg/kg	0.15	0.15	0.35	0.35	mg/kg	NULL	NULL	1	1
465	SRC-CU006-SI000024-000006	NULL	AROCLOR 1248	12672-29-6	NULL	NULL	mg/kg	0.15	0.15	0.35	0.35	mg/kg	U	U	0	1
466	SRC-CU006-SI000024-000006	NULL	AROCLOR 1254	11097-69-1	NULL	NULL	mg/kg	0.15	0.15	0.35	0.35	mg/kg	U	U	0	1
467	SRC-CU006-SI000024-000006	NULL	AROCLOR 1260	11096-82-5	NULL	NULL	mg/kg	0.15	0.15	0.35	0.35	mg/kg	U	U	0	1
468	SRC-CU006-SI000024-000006	NULL	Moisture Content	WC002	16	16	%	0.018	0.018	0.018	0.018	%	NULL	NULL	1	1
469	SRC-CU006-SI000024-000006	NULL	Total PCBs	1336-36-3	12.8	12.8	mg/kg	0.15	0.15	0.35	0.35	mg/kg	NULL	NULL	1	1
470	SRC-CU006-SI000024-000006	NULL	Tri+ PCBs	TRI_PLUS_PCB	5.24825	5.24825	mg/kg	0.15	0.15	0.15	0.15	mg/kg	NULL	NULL	1	1
471	SRC-CU006-SI000024-BD0001	SRC-CU006-SI000024-000006	AROCLOR 1016	12674-11-2	NULL	NULL	mg/kg	0.16	0.16	0.38	0.38	mg/kg	U	U	0	1
472	SRC-CU006-SI000024-BD0001	SRC-CU006-SI000024-000006	AROCLOR 1221	11104-28-2	8.3	8.3	mg/kg	0.16	0.16	0.38	0.38	mg/kg	NULL	NULL	1	1
473	SRC-CU006-SI000024-BD0001	SRC-CU006-SI000024-000006	AROCLOR 1232	11141-16-5	NULL	NULL	mg/kg	0.16	0.16	0.38	0.38	mg/kg	U	U	0	1
474	SRC-CU006-SI000024-BD0001	SRC-CU006-SI000024-000006	AROCLOR 1242	53469-21-9	4.7	4.7	mg/kg	0.16	0.16	0.38	0.38	mg/kg	NULL	NULL	1	1
475	SRC-CU006-SI000024-BD0001	SRC-CU006-SI000024-000006	AROCLOR 1248	12672-29-6	NULL	NULL	mg/kg	0.16	0.16	0.38	0.38	mg/kg	U	U	0	1
476	SRC-CU006-SI000024-BD0001	SRC-CU006-SI000024-000006	AROCLOR 1254	11097-69-1	NULL	NULL	mg/kg	0.16	0.16	0.38	0.38	mg/kg	U	U	0	1
477	SRC-CU006-SI000024-BD0001	SRC-CU006-SI000024-000006	AROCLOR 1260	11096-82-5	NULL	NULL	mg/kg	0.16	0.16	0.38	0.38	mg/kg	U	U	0	1
478	SRC-CU006-SI000024-BD0001	SRC-CU006-SI000024-000006	Moisture Content	WC002	21	21	%	0.02	0.02	0.02	0.02	%	NULL	NULL	1	1
479	SRC-CU006-SI000024-BD0001	SRC-CU006-SI000024-000006	Total PCBs	1336-36-3	13	13	mg/kg	0.16	0.16	0.38	0.38	mg/kg	NULL	NULL	1	1
480	SRC-CU006-SI000024-BD0001	SRC-CU006-SI000024-000006	Tri+ PCBs	TRI_PLUS_PCB	5.5118	5.5118	mg/kg	0.16	0.16	0.16	0.16	mg/kg	NULL	NULL	1	1
481	SRC-CU006-SI000025-000000	NULL	AROCLOR 1016	12674-11-2	NULL	NULL	mg/kg	0.03	0.03	0.072	0.072	mg/kg	U	U	0	1
482	SRC-CU006-SI000025-000000	NULL	AROCLOR 1221	11104-28-2	0.66	0.66	mg/kg	0.03	0.03	0.072	0.072	mg/kg	NULL	NULL	1	1
483	SRC-CU006-SI000025-000000	NULL	AROCLOR 1232	11141-16-5	NULL	NULL	mg/kg	0.03	0.03	0.072	0.072	mg/kg	U	U	0	1
484	SRC-CU006-SI000025-000000	NULL	AROCLOR 1242	53469-21-9	1.3	1.3	mg/kg	0.03	0.03	0.072	0.072	mg/kg	NULL	NULL	1	1
485	SRC-CU006-SI000025-000000	NULL	AROCLOR 1248	12672-29-6	NULL	NULL	mg/kg	0.03	0.03	0.072	0.072	mg/kg	U	U	0	1
486	SRC-CU006-SI000025-000000	NULL	AROCLOR 1254	11097-69-1	NULL	NULL	mg/kg	0.03	0.03	0.072	0.072	mg/kg	U	U	0	1
487	SRC-CU006-SI000025-000000	NULL	AROCLOR 1260	11096-82-5	NULL	NULL	mg/kg	0.03	0.03	0.072	0.072	mg/kg	U	U	0	1
488	SRC-CU006-SI000025-000000	NULL	Moisture Content	WC002	17	17	%	0.024	0.024	0.024	0.024	%	NULL	NULL	1	1
489	SRC-CU006-SI000025-000000	NULL	Total PCBs	1336-36-3	1.96	1.96	mg/kg	0.03	0.03	0.072	0.072	mg/kg	NULL	NULL	1	1
490	SRC-CU006-SI000025-000000	NULL	Tri+ PCBs	TRI_PLUS_PCB	1.28905	1.28905	mg/kg	0.03	0.03	0.03	0.03	mg/kg	NULL	NULL	1	1
491	SRC-CU006-FI000026-000006	NULL	AROCLOR 1016	12674-11-2	NULL	NULL	mg/kg	0.095	0.095	0.23	0.23	mg/kg	U	U	0	1
492	SRC-CU006-FI000026-000006	NULL	AROCLOR 1221	11104-28-2	2.2	2.2	mg/kg	0.095	0.095	0.23	0.23	mg/kg	B	NULL	1	1
493	SRC-CU006-FI000026-000006	NULL	AROCLOR 1232	11141-16-5	NULL	NULL	mg/kg	0.095	0.095	0.23	0.23	mg/kg	U	U	0	1
494	SRC-CU006-FI000026-000006	NULL	AROCLOR 1242	53469-21-9	3.4	3.4	mg/kg	0.095	0.095	0.23	0.23	mg/kg	NULL	NULL	1	1
495	SRC-CU006-FI000026-000006	NULL	AROCLOR 1248	12672-29-6	NULL	NULL	mg/kg	0.095	0.095	0.23	0.23	mg/kg	U	U	0	1
496	SRC-CU006-FI000026-000006	NULL	AROCLOR 1254	11097-69-1	NULL	NULL	mg/kg	0.095	0.095	0.23	0.23	mg/kg	U	U	0	1
497	SRC-CU006-FI000026-000006	NULL	AROCLOR 1260	11096-82-5	NULL	NULL	mg/kg	0.095	0.095	0.23	0.23	mg/kg	U	U	0	1
498	SRC-CU006-FI000026-000006	NULL	Moisture Content	WC002	13	13	%	0.018	0.018	0.018	0.018	%	NULL	NULL	1	1
499	SRC-CU006-FI000026-000006	NULL	Total PCBs	1336-36-3	5.6	5.6	mg/kg	0.095	0.095	0.23	0.23	mg/kg	NULL	NULL	1	1
500	SRC-CU006-FI000026-000006	NULL	Tri+ PCBs	TRI_PLUS_PCB	3.445225	3.445225	mg/kg	0.095	0.095	0.095	0.095	mg/kg	NULL	NULL	1	1
501	SRC-CU006-FI000026-006012	NULL	AROCLOR 1016	12674-11-2	NULL	NULL	mg/kg	0.029	0.029	0.069	0.069	mg/kg	U	U	0	1
502	SRC-CU006-FI000026-006012	NULL	AROCLOR 1221	11104-28-2	0.73	0.73	mg/kg	0.029	0.029	0.069	0.069	mg/kg	B	NULL	1	1
503	SRC-CU006-FI000026-006012	NULL	AROCLOR 1232	11141-16-5	NULL	NULL	mg/kg	0.029	0.029	0.069	0.069	mg/kg	U	U	0	1
504	SRC-CU006-FI000026-006012	NULL	AROCLOR 1242	53469-21-9	1.4	1.4	mg/kg	0.029	0.029	0.069	0.069	mg/kg	NULL	NULL	1	1
505	SRC-CU006-FI000026-006012	NULL	AROCLOR 1248	12672-29-6	NULL	NULL	mg/kg	0.029	0.029	0.069	0.069	mg/kg	U	U	0	1
506	SRC-CU006-FI000026-006012	NULL	AROCLOR 1254	11097-69-1	NULL	NULL	mg/kg	0.029	0.029	0.069	0.069	mg/kg	U	U	0	1
507	SRC-CU006-FI000026-006012	NULL	AROCLOR 1260	11096-82-5	NULL	NULL	mg/kg	0.029	0.029	0.069	0.069	mg/kg	U	U	0	1
508	SRC-CU006-FI000026-006012	NULL	Moisture Content	WC002	14	14	%	0.019	0.019	0.019	0.019	%	NULL	NULL	1	1
509	SRC-CU006-FI000026-006012	NULL	Total PCBs	1336-36-3	2.13	2.13	mg/kg	0.029	0.029	0.069	0.069	mg/kg	NULL	NULL	1	1
510	SRC-CU006-FI000026-006012	NULL	Tri+ PCBs	TRI_PLUS_PCB	1.389395	1.389395	mg/kg	0.029	0.029	0.029	0.029	mg/kg	NULL	NULL	1	1
511	SRC-CU006-SI000026-000000	NULL	AROCLOR 1016	12674-11-2	NULL	NULL	mg/kg	0.02	0.02	0.048	0.048	mg/kg	U	U	0	1
512	SRC-CU006-SI000026-000000	NULL	AROCLOR 1221	11104-28-2	0.53	0.53	mg/kg	0.02	0.02	0.048	0.048	mg/kg	NULL	NULL	1	1
513	SRC-CU006-SI000026-000000	NULL	AROCLOR 1232	11141-16-5	NULL	NULL	mg/kg	0.02	0.02	0.048	0.048	mg/kg	U	U	0	1
514	SRC-CU006-SI000026-000000	NULL	AROCLOR 1242	53469-21-9	0.83	0.83	mg/kg	0.02	0.02	0.048	0.048	mg/kg	NULL	NULL	1	1
515	SRC-CU006-SI000026-000000	NULL	AROCLOR 1248	12672-29-6	NULL	NULL	mg/kg	0.02	0.02	0.048	0.048	mg/kg	U	U	0	1
516	SRC-CU006-SI000026-000000	NULL	AROCLOR 1254	11097-69-1	NULL	NULL	mg/kg	0.02	0.02	0.048	0.048	mg/kg	U	U	0	1
517	SRC-CU006-SI000026-000000	NULL	AROCLOR 1260	11096-82-5	NULL	NULL	mg/kg	0.02	0.02	0.048	0.048	mg/kg	U	U	0	1
518	SRC-CU006-SI000026-000000	NULL	Moisture Content	WC002	17	17	%	0.019	0.019	0.019	0.019	%	NULL	NULL	1	1
519	SRC-CU006-SI000026-000000	NULL	Total PCBs	1336-36-3	1.36	1.36	mg/kg	0.02	0.02	0.048	0.048	mg/kg	NULL	NULL	1	1
520	SRC-CU006-SI000026-000000	NULL	Tri+ PCBs	TRI_PLUS_PCB	0.8386	0.8386	mg/kg	0.02	0.02	0.02	0.02	mg/kg	NULL	NULL	1	1

CU-06 Residuals Core Data
(All Dredging Passes)

Row ID	cu_id	node_id	dredge_pass	core_id	location_type	x_coord	y_coord	coord_system	sample_dt	collection_method	sample_name	sample_type	start_depth	end_depth	depth_unit
521	RLC-CU006	SRN-CU006-027	Inventory	SRC-CU006-FI000027	Sediment Residual Core Location	734262.01	1615785.5	New York State Plane East (ft) NAD 83	7/30/09 10:40	Core	SRC-CU006-FI000027-000006	ENV	0	6	in
522	RLC-CU006	SRN-CU006-027	Inventory	SRC-CU006-FI000027	Sediment Residual Core Location	734262.01	1615785.5	New York State Plane East (ft) NAD 83	7/30/09 10:40	Core	SRC-CU006-FI000027-000006	ENV	0	6	in
523	RLC-CU006	SRN-CU006-027	Inventory	SRC-CU006-FI000027	Sediment Residual Core Location	734262.01	1615785.5	New York State Plane East (ft) NAD 83	7/30/09 10:40	Core	SRC-CU006-FI000027-000006	ENV	0	6	in
524	RLC-CU006	SRN-CU006-027	Inventory	SRC-CU006-FI000027	Sediment Residual Core Location	734262.01	1615785.5	New York State Plane East (ft) NAD 83	7/30/09 10:40	Core	SRC-CU006-FI000027-000006	ENV	0	6	in
525	RLC-CU006	SRN-CU006-027	Inventory	SRC-CU006-FI000027	Sediment Residual Core Location	734262.01	1615785.5	New York State Plane East (ft) NAD 83	7/30/09 10:40	Core	SRC-CU006-FI000027-000006	ENV	0	6	in
526	RLC-CU006	SRN-CU006-027	Inventory	SRC-CU006-FI000027	Sediment Residual Core Location	734262.01	1615785.5	New York State Plane East (ft) NAD 83	7/30/09 10:40	Core	SRC-CU006-FI000027-000006	ENV	0	6	in
527	RLC-CU006	SRN-CU006-027	Inventory	SRC-CU006-FI000027	Sediment Residual Core Location	734262.01	1615785.5	New York State Plane East (ft) NAD 83	7/30/09 10:40	Core	SRC-CU006-FI000027-000006	ENV	0	6	in
528	RLC-CU006	SRN-CU006-027	Inventory	SRC-CU006-FI000027	Sediment Residual Core Location	734262.01	1615785.5	New York State Plane East (ft) NAD 83	7/30/09 10:40	Core	SRC-CU006-FI000027-000006	ENV	0	6	in
529	RLC-CU006	SRN-CU006-027	Inventory	SRC-CU006-FI000027	Sediment Residual Core Location	734262.01	1615785.5	New York State Plane East (ft) NAD 83	7/30/09 10:40	Core	SRC-CU006-FI000027-000006	ENV	0	6	in
530	RLC-CU006	SRN-CU006-027	Inventory	SRC-CU006-FI000027	Sediment Residual Core Location	734262.01	1615785.5	New York State Plane East (ft) NAD 83	7/30/09 10:40	Core	SRC-CU006-FI000027-000006	ENV	0	6	in
531	RLC-CU006	SRN-CU006-027	Second Inventory	SRC-CU006-SI000027	Sediment Residual Core Location	734262.74	1615787.75	New York State Plane East (ft) NAD 83	9/9/09 9:45	Grab	SRC-CU006-SI000027-000000	ENV	0	0	in
532	RLC-CU006	SRN-CU006-027	Second Inventory	SRC-CU006-SI000027	Sediment Residual Core Location	734262.74	1615787.75	New York State Plane East (ft) NAD 83	9/9/09 9:45	Grab	SRC-CU006-SI000027-000000	ENV	0	0	in
533	RLC-CU006	SRN-CU006-027	Second Inventory	SRC-CU006-SI000027	Sediment Residual Core Location	734262.74	1615787.75	New York State Plane East (ft) NAD 83	9/9/09 9:45	Grab	SRC-CU006-SI000027-000000	ENV	0	0	in
534	RLC-CU006	SRN-CU006-027	Second Inventory	SRC-CU006-SI000027	Sediment Residual Core Location	734262.74	1615787.75	New York State Plane East (ft) NAD 83	9/9/09 9:45	Grab	SRC-CU006-SI000027-000000	ENV	0	0	in
535	RLC-CU006	SRN-CU006-027	Second Inventory	SRC-CU006-SI000027	Sediment Residual Core Location	734262.74	1615787.75	New York State Plane East (ft) NAD 83	9/9/09 9:45	Grab	SRC-CU006-SI000027-000000	ENV	0	0	in
536	RLC-CU006	SRN-CU006-027	Second Inventory	SRC-CU006-SI000027	Sediment Residual Core Location	734262.74	1615787.75	New York State Plane East (ft) NAD 83	9/9/09 9:45	Grab	SRC-CU006-SI000027-000000	ENV	0	0	in
537	RLC-CU006	SRN-CU006-027	Second Inventory	SRC-CU006-SI000027	Sediment Residual Core Location	734262.74	1615787.75	New York State Plane East (ft) NAD 83	9/9/09 9:45	Grab	SRC-CU006-SI000027-000000	ENV	0	0	in
538	RLC-CU006	SRN-CU006-027	Second Inventory	SRC-CU006-SI000027	Sediment Residual Core Location	734262.74	1615787.75	New York State Plane East (ft) NAD 83	9/9/09 9:45	Grab	SRC-CU006-SI000027-000000	ENV	0	0	in
539	RLC-CU006	SRN-CU006-027	Second Inventory	SRC-CU006-SI000027	Sediment Residual Core Location	734262.74	1615787.75	New York State Plane East (ft) NAD 83	9/9/09 9:45	Grab	SRC-CU006-SI000027-000000	ENV	0	0	in
540	RLC-CU006	SRN-CU006-027	Second Inventory	SRC-CU006-SI000027	Sediment Residual Core Location	734262.74	1615787.75	New York State Plane East (ft) NAD 83	9/9/09 9:45	Grab	SRC-CU006-SI000027-000000	ENV	0	0	in
541	RLC-CU006	SRN-CU006-028	Inventory	SRC-CU006-FI000028	Sediment Residual Core Location	734340.02	1615785.1	New York State Plane East (ft) NAD 83	7/30/09 10:53	Core	SRC-CU006-FI000028-000006	ENV	0	6	in
542	RLC-CU006	SRN-CU006-028	Inventory	SRC-CU006-FI000028	Sediment Residual Core Location	734340.02	1615785.1	New York State Plane East (ft) NAD 83	7/30/09 10:53	Core	SRC-CU006-FI000028-000006	ENV	0	6	in
543	RLC-CU006	SRN-CU006-028	Inventory	SRC-CU006-FI000028	Sediment Residual Core Location	734340.02	1615785.1	New York State Plane East (ft) NAD 83	7/30/09 10:53	Core	SRC-CU006-FI000028-000006	ENV	0	6	in
544	RLC-CU006	SRN-CU006-028	Inventory	SRC-CU006-FI000028	Sediment Residual Core Location	734340.02	1615785.1	New York State Plane East (ft) NAD 83	7/30/09 10:53	Core	SRC-CU006-FI000028-000006	ENV	0	6	in
545	RLC-CU006	SRN-CU006-028	Inventory	SRC-CU006-FI000028	Sediment Residual Core Location	734340.02	1615785.1	New York State Plane East (ft) NAD 83	7/30/09 10:53	Core	SRC-CU006-FI000028-000006	ENV	0	6	in
546	RLC-CU006	SRN-CU006-028	Inventory	SRC-CU006-FI000028	Sediment Residual Core Location	734340.02	1615785.1	New York State Plane East (ft) NAD 83	7/30/09 10:53	Core	SRC-CU006-FI000028-000006	ENV	0	6	in
547	RLC-CU006	SRN-CU006-028	Inventory	SRC-CU006-FI000028	Sediment Residual Core Location	734340.02	1615785.1	New York State Plane East (ft) NAD 83	7/30/09 10:53	Core	SRC-CU006-FI000028-000006	ENV	0	6	in
548	RLC-CU006	SRN-CU006-028	Inventory	SRC-CU006-FI000028	Sediment Residual Core Location	734340.02	1615785.1	New York State Plane East (ft) NAD 83	7/30/09 10:53	Core	SRC-CU006-FI000028-000006	ENV	0	6	in
549	RLC-CU006	SRN-CU006-028	Inventory	SRC-CU006-FI000028	Sediment Residual Core Location	734340.02	1615785.1	New York State Plane East (ft) NAD 83	7/30/09 10:53	Core	SRC-CU006-FI000028-000006	ENV	0	6	in
550	RLC-CU006	SRN-CU006-028	Inventory	SRC-CU006-FI000028	Sediment Residual Core Location	734340.02	1615785.1	New York State Plane East (ft) NAD 83	7/30/09 10:53	Core	SRC-CU006-FI000028-000006	ENV	0	6	in
551	RLC-CU006	SRN-CU006-028	Inventory	SRC-CU006-FI000028	Sediment Residual Core Location	734340.02	1615785.1	New York State Plane East (ft) NAD 83	7/30/09 10:53	Core	SRC-CU006-FI000028-006009	ENV	6	9	in
552	RLC-CU006	SRN-CU006-028	Inventory	SRC-CU006-FI000028	Sediment Residual Core Location	734340.02	1615785.1	New York State Plane East (ft) NAD 83	7/30/09 10:53	Core	SRC-CU006-FI000028-006009	ENV	6	9	in
553	RLC-CU006	SRN-CU006-028	Inventory	SRC-CU006-FI000028	Sediment Residual Core Location	734340.02	1615785.1	New York State Plane East (ft) NAD 83	7/30/09 10:53	Core	SRC-CU006-FI000028-006009	ENV	6	9	in
554	RLC-CU006	SRN-CU006-028	Inventory	SRC-CU006-FI000028	Sediment Residual Core Location	734340.02	1615785.1	New York State Plane East (ft) NAD 83	7/30/09 10:53	Core	SRC-CU006-FI000028-006009	ENV	6	9	in
555	RLC-CU006	SRN-CU006-028	Inventory	SRC-CU006-FI000028	Sediment Residual Core Location	734340.02	1615785.1	New York State Plane East (ft) NAD 83	7/30/09 10:53	Core	SRC-CU006-FI000028-006009	ENV	6	9	in
556	RLC-CU006	SRN-CU006-028	Inventory	SRC-CU006-FI000028	Sediment Residual Core Location	734340.02	1615785.1	New York State Plane East (ft) NAD 83	7/30/09 10:53	Core	SRC-CU006-FI000028-006009	ENV	6	9	in
557	RLC-CU006	SRN-CU006-028	Inventory	SRC-CU006-FI000028	Sediment Residual Core Location	734340.02	1615785.1	New York State Plane East (ft) NAD 83	7/30/09 10:53	Core	SRC-CU006-FI000028-006009	ENV	6	9	in
558	RLC-CU006	SRN-CU006-028	Inventory	SRC-CU006-FI000028	Sediment Residual Core Location	734340.02	1615785.1	New York State Plane East (ft) NAD 83	7/30/09 10:53	Core	SRC-CU006-FI000028-006009	ENV	6	9	in
559	RLC-CU006	SRN-CU006-028	Inventory	SRC-CU006-FI000028	Sediment Residual Core Location	734340.02	1615785.1	New York State Plane East (ft) NAD 83	7/30/09 10:53	Core	SRC-CU006-FI000028-006009	ENV	6	9	in
560	RLC-CU006	SRN-CU006-028	Inventory	SRC-CU006-FI000028	Sediment Residual Core Location	734340.02	1615785.1	New York State Plane East (ft) NAD 83	7/30/09 10:53	Core	SRC-CU006-FI000028-006009	ENV	6	9	in
561	RLC-CU006	SRN-CU006-028	Second Inventory	SRC-CU006-SI000028	Sediment Residual Core Location	734339.56	1615788.79	New York State Plane East (ft) NAD 83	9/9/09 10:01	Core	SRC-CU006-SI000028-000003	ENV	0	3	in
562	RLC-CU006	SRN-CU006-028	Second Inventory	SRC-CU006-SI000028	Sediment Residual Core Location	734339.56	1615788.79	New York State Plane East (ft) NAD 83	9/9/09 10:01	Core	SRC-CU006-SI000028-000003	ENV	0	3	in
563	RLC-CU006	SRN-CU006-028	Second Inventory	SRC-CU006-SI000028	Sediment Residual Core Location	734339.56	1615788.79	New York State Plane East (ft) NAD 83	9/9/09 10:01	Core	SRC-CU006-SI000028-000003	ENV	0	3	in
564	RLC-CU006	SRN-CU006-028	Second Inventory	SRC-CU006-SI000028	Sediment Residual Core Location	734339.56	1615788.79	New York State Plane East (ft) NAD 83	9/9/09 10:01	Core	SRC-CU006-SI000028-000003	ENV	0	3	in
565	RLC-CU006	SRN-CU006-028	Second Inventory	SRC-CU006-SI000028	Sediment Residual Core Location	734339.56	1615788.79	New York State Plane East (ft) NAD 83	9/9/09 10:01	Core	SRC-CU006-SI000028-000003	ENV	0	3	in
566	RLC-CU006	SRN-CU006-028	Second Inventory	SRC-CU006-SI000028	Sediment Residual Core Location	734339.56	1615788.79	New York State Plane East (ft) NAD 83	9/9/09 10:01	Core	SRC-CU006-SI000028-000003	ENV	0	3	in
567	RLC-CU006	SRN-CU006-028	Second Inventory	SRC-CU006-SI000028	Sediment Residual Core Location	734339.56	1615788.79	New York State Plane East (ft) NAD 83	9/9/09 10:01	Core	SRC-CU006-SI000028-000003	ENV	0	3	in
568	RLC-CU006	SRN-CU006-028	Second Inventory	SRC-CU006-SI000028	Sediment Residual Core Location	734339.56	1615788.79	New York State Plane East (ft) NAD 83	9/9/09 10:01	Core	SRC-CU006-SI000028-000003	ENV	0	3	in
569	RLC-CU006	SRN-CU006-028	Second Inventory	SRC-CU006-SI000028	Sediment Residual Core Location	734339.56	1615788.79	New York State Plane East (ft) NAD 83	9/9/09 10:01	Core	SRC-CU006-SI000028-000003	ENV	0	3	in
570	RLC-CU006	SRN-CU006-028	Second Inventory	SRC-CU006-SI000028	Sediment Residual Core Location	734339.56	1615788.79	New York State Plane East (ft) NAD 83	9/9/09 10:01	Core	SRC-CU006-SI000028-000003	ENV	0	3	in
571	RLC-CU006	SRN-CU006-028	Second Inventory	SRC-CU006-SI000028	Sediment Residual Core Location	734339.56	1615788.79	New York State Plane East (ft) NAD 83	9/9/09 10:01	Core	SRC-CU006-SI000028-003006	ENV	3	6	in
572	RLC-CU006	SRN-CU006-028	Second Inventory	SRC-CU006-SI000028	Sediment Residual Core Location	734339.56	1615788.79	New York State Plane East (ft) NAD 83	9/9/09 10:01	Core	SRC-CU006-SI000028-003006	ENV	3	6	in
573	RLC-CU006	SRN-CU006-028	Second Inventory	SRC-CU006-SI000028	Sediment Residual Core Location	734339.56	1615788.79	New York State Plane East (ft) NAD 83	9/9/09 10:01	Core	SRC-CU006-SI000028-003006	ENV	3	6	in
574	RLC-CU006	SRN-CU006-028	Second Inventory	SRC-CU006-SI000028	Sediment Residual Core Location	734339.56	1615788.79	New York State Plane East (ft) NAD 83	9/9/09 10:01	Core	SRC-CU006-SI000028-003006	ENV	3	6	in
575	RLC-CU006	SRN-CU006-028	Second Inventory	SRC-CU006-SI000028	Sediment Residual Core Location	734339.56	1615788.79	New York State Plane East (ft) NAD 83	9/9/09 10:01	Core	SRC-CU006-SI000028-003006	ENV	3	6	in
576	RLC-CU006	SRN-CU006-028	Second Inventory	SRC-CU006-SI000028	Sediment Residual Core Location	734339.56	1615788.79	New York State Plane East (ft) NAD 83	9/9/09 10:01	Core	SRC-CU006-SI000028-003006	ENV	3	6	in
577	RLC-CU006	SRN-CU006-028	Second Inventory	SRC-CU006-SI000028	Sediment Residual Core Location	734339.56	1615788.79	New York State Plane East (ft) NAD 83	9/9/09 10:01	Core	SRC-CU006-SI000028-003006	ENV	3	6	in
578	RLC-CU006	SRN-CU006-028	Second Inventory	SRC-CU006-SI000028	Sediment Residual Core Location	734339.56	1615788.79	New York State Plane East (ft) NAD 83	9/9/09 10:01	Core	SRC-CU006-SI000028-003006	ENV	3	6	in
579	RLC-CU006	SRN-CU006-028	Second Inventory	SRC-CU006-SI000028	Sediment Residual Core Location	734339.56	1615788.79	New York State Plane East (ft) NAD 83	9/9/09 10:01	Core	SRC-CU006-SI000028-003006	ENV	3	6	in
580	RLC-CU006	SRN-CU006-028	Second Inventory	SRC-CU006-SI000028	Sediment Residual Core Location	734339.56	1615788.79	New York State Plane East (ft) NAD 83	9/9/09 10:01	Core	SRC-CU006-SI000028-003006	ENV	3	6	in
581	RLC-CU006	SRN-CU006-029	Inventory	SRC-CU006-FI000029	Sediment Residual Core Location	734417.96	1615779.8	New York State Plane East (ft) NAD 83	7/30/09 11:10	Core	SRC-CU006-FI000029-000006	ENV	0	6	in
582	RLC-CU006	SRN-CU006-029	Inventory	SRC-CU006-FI000029	Sediment Residual Core Location	734417.96	1615779.8	New York State Plane East (ft) NAD 83	7/30/09 11:10	Core	SRC-CU006-FI000029-000006	ENV	0	6	in
583	RLC-CU006	SRN-CU006-029	Inventory	SRC-CU006-FI000029	Sediment Residual Core Location	734417.96	1615779.8	New York State Plane East (ft) NAD 83	7/30/09 11:10	Core	SRC-CU006-FI000029-000006	ENV	0	6	in
584	RLC-CU006	SRN-CU006-029	Inventory	SRC-CU006-FI000029	Sediment Residual Core Location	734417.96	1615779.8	New York State Plane East (ft) NAD 83	7/30/09 11:10	Core	SRC-CU006-FI000029-000006	ENV	0	6	in
585	RLC-CU006	SRN-CU006-029	Inventory	SRC-CU006-FI000029	Sediment Residual Core Location	734417.96	1615779.8	New York State Plane East (ft) NAD 83	7/30/09 11:10	Core	SRC-CU006-FI000029-000006	ENV	0	6	in

Row ID	sample_name	dup_parent_sample_name	analyte_name	cas_rn	Lab_Reported_Result	Verified_Result	result_unit	Lab_Reported_MDL	Verified_MDL	Lab_Reported_RL	Verified_RL	limit_unit	Lab_Reported_Qualifier	Verified_Qualifier	Detected	Reportable
521	SRC-CU006-FI000027-000006	NULL	AROCLOR 1016	12674-11-2	NULL	NULL	mg/kg	0.038	0.038	0.093	0.093	mg/kg	U	U	0	1
522	SRC-CU006-FI000027-000006	NULL	AROCLOR 1221	11104-28-2	2.2	2.2	mg/kg	0.038	0.038	0.093	0.093	mg/kg	B	NULL	1	1
523	SRC-CU006-FI000027-000006	NULL	AROCLOR 1232	11141-16-5	NULL	NULL	mg/kg	0.038	0.038	0.093	0.093	mg/kg	U	U	0	1
524	SRC-CU006-FI000027-000006	NULL	AROCLOR 1242	53469-21-9	2	2	mg/kg	0.038	0.038	0.093	0.093	mg/kg	NULL	NULL	1	1
525	SRC-CU006-FI000027-000006	NULL	AROCLOR 1248	12672-29-6	NULL	NULL	mg/kg	0.038	0.038	0.093	0.093	mg/kg	U	U	0	1
526	SRC-CU006-FI000027-000006	NULL	AROCLOR 1254	11097-69-1	NULL	NULL	mg/kg	0.038	0.038	0.093	0.093	mg/kg	U	U	0	1
527	SRC-CU006-FI000027-000006	NULL	AROCLOR 1260	11096-82-5	NULL	NULL	mg/kg	0.038	0.038	0.093	0.093	mg/kg	U	U	0	1
528	SRC-CU006-FI000027-000006	NULL	Moisture Content	WC002	16	16	%	0.018	0.018	0.018	0.018	%	NULL	NULL	1	1
529	SRC-CU006-FI000027-000006	NULL	Total PCBs	1336-36-3	4.2	4.2	mg/kg	0.038	0.038	0.093	0.093	mg/kg	NULL	NULL	1	1
530	SRC-CU006-FI000027-000006	NULL	Tri+ PCBs	TRI_PLUS_PCB	2.14529	2.14529	mg/kg	0.038	0.038	0.038	0.038	mg/kg	NULL	NULL	1	1
531	SRC-CU006-SI000027-000000	NULL	AROCLOR 1016	12674-11-2	NULL	NULL	mg/kg	0.015	0.015	0.036	0.036	mg/kg	U	U	0	1
532	SRC-CU006-SI000027-000000	NULL	AROCLOR 1221	11104-28-2	0.78	0.78	mg/kg	0.015	0.015	0.036	0.036	mg/kg	NULL	NULL	1	1
533	SRC-CU006-SI000027-000000	NULL	AROCLOR 1232	11141-16-5	NULL	NULL	mg/kg	0.015	0.015	0.036	0.036	mg/kg	U	U	0	1
534	SRC-CU006-SI000027-000000	NULL	AROCLOR 1242	53469-21-9	NULL	NULL	mg/kg	0.015	0.015	0.036	0.036	mg/kg	U	U	0	1
535	SRC-CU006-SI000027-000000	NULL	AROCLOR 1248	12672-29-6	0.23	0.23	mg/kg	0.015	0.015	0.036	0.036	mg/kg	NULL	NULL	1	1
536	SRC-CU006-SI000027-000000	NULL	AROCLOR 1254	11097-69-1	NULL	NULL	mg/kg	0.015	0.015	0.036	0.036	mg/kg	U	U	0	1
537	SRC-CU006-SI000027-000000	NULL	AROCLOR 1260	11096-82-5	NULL	NULL	mg/kg	0.015	0.015	0.036	0.036	mg/kg	U	U	0	1
538	SRC-CU006-SI000027-000000	NULL	Moisture Content	WC002	18	18	%	0.02	0.02	0.02	0.02	%	NULL	NULL	1	1
539	SRC-CU006-SI000027-000000	NULL	Total PCBs	1336-36-3	1.01	1.01	mg/kg	0.015	0.015	0.036	0.036	mg/kg	NULL	NULL	1	1
540	SRC-CU006-SI000027-000000	NULL	Tri+ PCBs	TRI_PLUS_PCB	0.12285	0.12285	mg/kg	0.015	0.015	0.015	0.015	mg/kg	NULL	NULL	1	1
541	SRC-CU006-FI000028-000006	NULL	AROCLOR 1016	12674-11-2	NULL	NULL	mg/kg	0.15	0.15	0.35	0.35	mg/kg	U	U	0	1
542	SRC-CU006-FI000028-000006	NULL	AROCLOR 1221	11104-28-2	6.1	6.1	mg/kg	0.15	0.15	0.35	0.35	mg/kg	B	NULL	1	1
543	SRC-CU006-FI000028-000006	NULL	AROCLOR 1232	11141-16-5	NULL	NULL	mg/kg	0.15	0.15	0.35	0.35	mg/kg	U	U	0	1
544	SRC-CU006-FI000028-000006	NULL	AROCLOR 1242	53469-21-9	8	8	mg/kg	0.15	0.15	0.35	0.35	mg/kg	NULL	NULL	1	1
545	SRC-CU006-FI000028-000006	NULL	AROCLOR 1248	12672-29-6	NULL	NULL	mg/kg	0.15	0.15	0.35	0.35	mg/kg	U	U	0	1
546	SRC-CU006-FI000028-000006	NULL	AROCLOR 1254	11097-69-1	NULL	NULL	mg/kg	0.15	0.15	0.35	0.35	mg/kg	U	U	0	1
547	SRC-CU006-FI000028-000006	NULL	AROCLOR 1260	11096-82-5	NULL	NULL	mg/kg	0.15	0.15	0.35	0.35	mg/kg	U	U	0	1
548	SRC-CU006-FI000028-000006	NULL	Moisture Content	WC002	16	16	%	0.019	0.019	0.019	0.019	%	NULL	NULL	1	1
549	SRC-CU006-FI000028-000006	NULL	Total PCBs	1336-36-3	14.1	14.1	mg/kg	0.15	0.15	0.35	0.35	mg/kg	NULL	NULL	1	1
550	SRC-CU006-FI000028-000006	NULL	Tri+ PCBs	TRI_PLUS_PCB	8.20225	8.20225	mg/kg	0.15	0.15	0.15	0.15	mg/kg	NULL	NULL	1	1
551	SRC-CU006-FI000028-006009	NULL	AROCLOR 1016	12674-11-2	NULL	NULL	mg/kg	0.2	0.2	0.48	0.48	mg/kg	U	U	0	1
552	SRC-CU006-FI000028-006009	NULL	AROCLOR 1221	11104-28-2	8	8	mg/kg	0.2	0.2	0.48	0.48	mg/kg	B	NULL	1	1
553	SRC-CU006-FI000028-006009	NULL	AROCLOR 1232	11141-16-5	NULL	NULL	mg/kg	0.2	0.2	0.48	0.48	mg/kg	U	U	0	1
554	SRC-CU006-FI000028-006009	NULL	AROCLOR 1242	53469-21-9	13	13	mg/kg	0.2	0.2	0.48	0.48	mg/kg	NULL	NULL	1	1
555	SRC-CU006-FI000028-006009	NULL	AROCLOR 1248	12672-29-6	NULL	NULL	mg/kg	0.2	0.2	0.48	0.48	mg/kg	U	U	0	1
556	SRC-CU006-FI000028-006009	NULL	AROCLOR 1254	11097-69-1	NULL	NULL	mg/kg	0.2	0.2	0.48	0.48	mg/kg	U	U	0	1
557	SRC-CU006-FI000028-006009	NULL	AROCLOR 1260	11096-82-5	NULL	NULL	mg/kg	0.2	0.2	0.48	0.48	mg/kg	U	U	0	1
558	SRC-CU006-FI000028-006009	NULL	Moisture Content	WC002	17	17	%	0.019	0.019	0.019	0.019	%	NULL	NULL	1	1
559	SRC-CU006-FI000028-006009	NULL	Total PCBs	1336-36-3	21	21	mg/kg	0.2	0.2	0.48	0.48	mg/kg	NULL	NULL	1	1
560	SRC-CU006-FI000028-006009	NULL	Tri+ PCBs	TRI_PLUS_PCB	13.041	13.041	mg/kg	0.2	0.2	0.2	0.2	mg/kg	NULL	NULL	1	1
561	SRC-CU006-SI000028-000003	NULL	AROCLOR 1016	12674-11-2	NULL	NULL	mg/kg	0.011	0.011	0.025	0.025	mg/kg	U	U	0	1
562	SRC-CU006-SI000028-000003	NULL	AROCLOR 1221	11104-28-2	0.41	0.41	mg/kg	0.011	0.011	0.025	0.025	mg/kg	NULL	NULL	1	1
563	SRC-CU006-SI000028-000003	NULL	AROCLOR 1232	11141-16-5	NULL	NULL	mg/kg	0.011	0.011	0.025	0.025	mg/kg	U	U	0	1
564	SRC-CU006-SI000028-000003	NULL	AROCLOR 1242	53469-21-9	0.51	0.51	mg/kg	0.011	0.011	0.025	0.025	mg/kg	NULL	NULL	1	1
565	SRC-CU006-SI000028-000003	NULL	AROCLOR 1248	12672-29-6	NULL	NULL	mg/kg	0.011	0.011	0.025	0.025	mg/kg	U	U	0	1
566	SRC-CU006-SI000028-000003	NULL	AROCLOR 1254	11097-69-1	NULL	NULL	mg/kg	0.011	0.011	0.025	0.025	mg/kg	U	U	0	1
567	SRC-CU006-SI000028-000003	NULL	AROCLOR 1260	11096-82-5	NULL	NULL	mg/kg	0.011	0.011	0.025	0.025	mg/kg	U	U	0	1
568	SRC-CU006-SI000028-000003	NULL	Moisture Content	WC002	22	22	%	0.02	0.02	0.02	0.02	%	NULL	NULL	1	1
569	SRC-CU006-SI000028-000003	NULL	Total PCBs	1336-36-3	0.92	0.92	mg/kg	0.011	0.011	0.025	0.025	mg/kg	NULL	NULL	1	1
570	SRC-CU006-SI000028-000003	NULL	Tri+ PCBs	TRI_PLUS_PCB	0.526505	0.526505	mg/kg	0.011	0.011	0.011	0.011	mg/kg	NULL	NULL	1	1
571	SRC-CU006-SI000028-003006	NULL	AROCLOR 1016	12674-11-2	NULL	NULL	mg/kg	0.0053	0.0053	0.013	0.013	mg/kg	U	U	0	1
572	SRC-CU006-SI000028-003006	NULL	AROCLOR 1221	11104-28-2	0.0071	0.0071	mg/kg	0.0053	0.0053	0.013	0.013	mg/kg	J	J	1	1
573	SRC-CU006-SI000028-003006	NULL	AROCLOR 1232	11141-16-5	NULL	NULL	mg/kg	0.0053	0.0053	0.013	0.013	mg/kg	U	U	0	1
574	SRC-CU006-SI000028-003006	NULL	AROCLOR 1242	53469-21-9	NULL	NULL	mg/kg	0.0053	0.0053	0.013	0.013	mg/kg	U	U	0	1
575	SRC-CU006-SI000028-003006	NULL	AROCLOR 1248	12672-29-6	NULL	NULL	mg/kg	0.0053	0.0053	0.013	0.013	mg/kg	U	U	0	1
576	SRC-CU006-SI000028-003006	NULL	AROCLOR 1254	11097-69-1	NULL	NULL	mg/kg	0.0053	0.0053	0.013	0.013	mg/kg	U	U	0	1
577	SRC-CU006-SI000028-003006	NULL	AROCLOR 1260	11096-82-5	NULL	NULL	mg/kg	0.0053	0.0053	0.013	0.013	mg/kg	U	U	0	1
578	SRC-CU006-SI000028-003006	NULL	Moisture Content	WC002	22	22	%	0.02	0.02	0.02	0.02	%	NULL	NULL	1	1
579	SRC-CU006-SI000028-003006	NULL	Total PCBs	1336-36-3	0.0071	0.0071	mg/kg	0.0053	0.0053	0.013	0.013	mg/kg	J	J	1	1
580	SRC-CU006-SI000028-003006	NULL	Tri+ PCBs	TRI_PLUS_PCB	0.005817	0.005817	mg/kg	0.0053	0.0053	0.0053	0.0053	mg/kg	NULL	NULL	1	1
581	SRC-CU006-FI000029-000006	NULL	AROCLOR 1016	12674-11-2	NULL	NULL	mg/kg	0.1	0.1	0.24	0.24	mg/kg	U	U	0	1
582	SRC-CU006-FI000029-000006	NULL	AROCLOR 1221	11104-28-2	12	12	mg/kg	0.1	0.1	0.24	0.24	mg/kg	B	NULL	1	1
583	SRC-CU006-FI000029-000006	NULL	AROCLOR 1232	11141-16-5	NULL	NULL	mg/kg	0.1	0.1	0.24	0.24	mg/kg	U	U	0	1
584	SRC-CU006-FI000029-000006	NULL	AROCLOR 1242	53469-21-9	5.5	5.5	mg/kg	0.1	0.1	0.24	0.24	mg/kg	NULL	NULL	1	1
585	SRC-CU006-FI000029-000006	NULL	AROCLOR 1248	12672-29-6	NULL	NULL	mg/kg	0.1	0.1	0.24	0.24	mg/kg	U	U	0	1

CU-06 Residuals Core Data
(All Dredging Passes)

Row ID	cu_id	node_id	dredge_pass	core_id	location_type	x_coord	y_coord	coord_system	sample_dt	collection_method	sample_name	sample_type	start_depth	end_depth	depth_unit
586	RLC-CU006	SRN-CU006-029	Inventory	SRC-CU006-FI000029	Sediment Residual Core Location	734417.96	1615779.8	New York State Plane East (ft) NAD 83	7/30/09 11:10	Core	SRC-CU006-FI000029-000006	ENV	0	6	in
587	RLC-CU006	SRN-CU006-029	Inventory	SRC-CU006-FI000029	Sediment Residual Core Location	734417.96	1615779.8	New York State Plane East (ft) NAD 83	7/30/09 11:10	Core	SRC-CU006-FI000029-000006	ENV	0	6	in
588	RLC-CU006	SRN-CU006-029	Inventory	SRC-CU006-FI000029	Sediment Residual Core Location	734417.96	1615779.8	New York State Plane East (ft) NAD 83	7/30/09 11:10	Core	SRC-CU006-FI000029-000006	ENV	0	6	in
589	RLC-CU006	SRN-CU006-029	Inventory	SRC-CU006-FI000029	Sediment Residual Core Location	734417.96	1615779.8	New York State Plane East (ft) NAD 83	7/30/09 11:10	Core	SRC-CU006-FI000029-000006	ENV	0	6	in
590	RLC-CU006	SRN-CU006-029	Inventory	SRC-CU006-FI000029	Sediment Residual Core Location	734417.96	1615779.8	New York State Plane East (ft) NAD 83	7/30/09 11:10	Core	SRC-CU006-FI000029-000006	ENV	0	6	in
591	RLC-CU006	SRN-CU006-029	Inventory	SRC-CU006-FI000029	Sediment Residual Core Location	734417.96	1615779.8	New York State Plane East (ft) NAD 83	7/30/09 11:10	Core	SRC-CU006-FI000029-006012	ENV	6	12	in
592	RLC-CU006	SRN-CU006-029	Inventory	SRC-CU006-FI000029	Sediment Residual Core Location	734417.96	1615779.8	New York State Plane East (ft) NAD 83	7/30/09 11:10	Core	SRC-CU006-FI000029-006012	ENV	6	12	in
593	RLC-CU006	SRN-CU006-029	Inventory	SRC-CU006-FI000029	Sediment Residual Core Location	734417.96	1615779.8	New York State Plane East (ft) NAD 83	7/30/09 11:10	Core	SRC-CU006-FI000029-006012	ENV	6	12	in
594	RLC-CU006	SRN-CU006-029	Inventory	SRC-CU006-FI000029	Sediment Residual Core Location	734417.96	1615779.8	New York State Plane East (ft) NAD 83	7/30/09 11:10	Core	SRC-CU006-FI000029-006012	ENV	6	12	in
595	RLC-CU006	SRN-CU006-029	Inventory	SRC-CU006-FI000029	Sediment Residual Core Location	734417.96	1615779.8	New York State Plane East (ft) NAD 83	7/30/09 11:10	Core	SRC-CU006-FI000029-006012	ENV	6	12	in
596	RLC-CU006	SRN-CU006-029	Inventory	SRC-CU006-FI000029	Sediment Residual Core Location	734417.96	1615779.8	New York State Plane East (ft) NAD 83	7/30/09 11:10	Core	SRC-CU006-FI000029-006012	ENV	6	12	in
597	RLC-CU006	SRN-CU006-029	Inventory	SRC-CU006-FI000029	Sediment Residual Core Location	734417.96	1615779.8	New York State Plane East (ft) NAD 83	7/30/09 11:10	Core	SRC-CU006-FI000029-006012	ENV	6	12	in
598	RLC-CU006	SRN-CU006-029	Inventory	SRC-CU006-FI000029	Sediment Residual Core Location	734417.96	1615779.8	New York State Plane East (ft) NAD 83	7/30/09 11:10	Core	SRC-CU006-FI000029-006012	ENV	6	12	in
599	RLC-CU006	SRN-CU006-029	Inventory	SRC-CU006-FI000029	Sediment Residual Core Location	734417.96	1615779.8	New York State Plane East (ft) NAD 83	7/30/09 11:10	Core	SRC-CU006-FI000029-006012	ENV	6	12	in
600	RLC-CU006	SRN-CU006-029	Inventory	SRC-CU006-FI000029	Sediment Residual Core Location	734417.96	1615779.8	New York State Plane East (ft) NAD 83	7/30/09 11:10	Core	SRC-CU006-FI000029-006012	ENV	6	12	in
601	RLC-CU006	SRN-CU006-029	Inventory	SRC-CU006-FI000029	Sediment Residual Core Location	734417.96	1615779.8	New York State Plane East (ft) NAD 83	7/30/09 11:10	Core	SRC-CU006-FI000029-012018	ENV	12	18	in
602	RLC-CU006	SRN-CU006-029	Inventory	SRC-CU006-FI000029	Sediment Residual Core Location	734417.96	1615779.8	New York State Plane East (ft) NAD 83	7/30/09 11:10	Core	SRC-CU006-FI000029-012018	ENV	12	18	in
603	RLC-CU006	SRN-CU006-029	Inventory	SRC-CU006-FI000029	Sediment Residual Core Location	734417.96	1615779.8	New York State Plane East (ft) NAD 83	7/30/09 11:10	Core	SRC-CU006-FI000029-012018	ENV	12	18	in
604	RLC-CU006	SRN-CU006-029	Inventory	SRC-CU006-FI000029	Sediment Residual Core Location	734417.96	1615779.8	New York State Plane East (ft) NAD 83	7/30/09 11:10	Core	SRC-CU006-FI000029-012018	ENV	12	18	in
605	RLC-CU006	SRN-CU006-029	Inventory	SRC-CU006-FI000029	Sediment Residual Core Location	734417.96	1615779.8	New York State Plane East (ft) NAD 83	7/30/09 11:10	Core	SRC-CU006-FI000029-012018	ENV	12	18	in
606	RLC-CU006	SRN-CU006-029	Inventory	SRC-CU006-FI000029	Sediment Residual Core Location	734417.96	1615779.8	New York State Plane East (ft) NAD 83	7/30/09 11:10	Core	SRC-CU006-FI000029-012018	ENV	12	18	in
607	RLC-CU006	SRN-CU006-029	Inventory	SRC-CU006-FI000029	Sediment Residual Core Location	734417.96	1615779.8	New York State Plane East (ft) NAD 83	7/30/09 11:10	Core	SRC-CU006-FI000029-012018	ENV	12	18	in
608	RLC-CU006	SRN-CU006-029	Inventory	SRC-CU006-FI000029	Sediment Residual Core Location	734417.96	1615779.8	New York State Plane East (ft) NAD 83	7/30/09 11:10	Core	SRC-CU006-FI000029-012018	ENV	12	18	in
609	RLC-CU006	SRN-CU006-029	Inventory	SRC-CU006-FI000029	Sediment Residual Core Location	734417.96	1615779.8	New York State Plane East (ft) NAD 83	7/30/09 11:10	Core	SRC-CU006-FI000029-012018	ENV	12	18	in
610	RLC-CU006	SRN-CU006-029	Inventory	SRC-CU006-FI000029	Sediment Residual Core Location	734417.96	1615779.8	New York State Plane East (ft) NAD 83	7/30/09 11:10	Core	SRC-CU006-FI000029-012018	ENV	12	18	in
611	RLC-CU006	SRN-CU006-029	Inventory	SRC-CU006-FI000029	Sediment Residual Core Location	734417.96	1615779.8	New York State Plane East (ft) NAD 83	7/30/09 11:10	Core	SRC-CU006-FI000029-018022	ENV	18	22	in
612	RLC-CU006	SRN-CU006-029	Inventory	SRC-CU006-FI000029	Sediment Residual Core Location	734417.96	1615779.8	New York State Plane East (ft) NAD 83	7/30/09 11:10	Core	SRC-CU006-FI000029-018022	ENV	18	22	in
613	RLC-CU006	SRN-CU006-029	Inventory	SRC-CU006-FI000029	Sediment Residual Core Location	734417.96	1615779.8	New York State Plane East (ft) NAD 83	7/30/09 11:10	Core	SRC-CU006-FI000029-018022	ENV	18	22	in
614	RLC-CU006	SRN-CU006-029	Inventory	SRC-CU006-FI000029	Sediment Residual Core Location	734417.96	1615779.8	New York State Plane East (ft) NAD 83	7/30/09 11:10	Core	SRC-CU006-FI000029-018022	ENV	18	22	in
615	RLC-CU006	SRN-CU006-029	Inventory	SRC-CU006-FI000029	Sediment Residual Core Location	734417.96	1615779.8	New York State Plane East (ft) NAD 83	7/30/09 11:10	Core	SRC-CU006-FI000029-018022	ENV	18	22	in
616	RLC-CU006	SRN-CU006-029	Inventory	SRC-CU006-FI000029	Sediment Residual Core Location	734417.96	1615779.8	New York State Plane East (ft) NAD 83	7/30/09 11:10	Core	SRC-CU006-FI000029-018022	ENV	18	22	in
617	RLC-CU006	SRN-CU006-029	Inventory	SRC-CU006-FI000029	Sediment Residual Core Location	734417.96	1615779.8	New York State Plane East (ft) NAD 83	7/30/09 11:10	Core	SRC-CU006-FI000029-018022	ENV	18	22	in
618	RLC-CU006	SRN-CU006-029	Inventory	SRC-CU006-FI000029	Sediment Residual Core Location	734417.96	1615779.8	New York State Plane East (ft) NAD 83	7/30/09 11:10	Core	SRC-CU006-FI000029-018022	ENV	18	22	in
619	RLC-CU006	SRN-CU006-029	Inventory	SRC-CU006-FI000029	Sediment Residual Core Location	734417.96	1615779.8	New York State Plane East (ft) NAD 83	7/30/09 11:10	Core	SRC-CU006-FI000029-018022	ENV	18	22	in
620	RLC-CU006	SRN-CU006-029	Inventory	SRC-CU006-FI000029	Sediment Residual Core Location	734417.96	1615779.8	New York State Plane East (ft) NAD 83	7/30/09 11:10	Core	SRC-CU006-FI000029-018022	ENV	18	22	in
621	RLC-CU006	SRN-CU006-029	Second Inventory	SRC-CU006-SI000029	Sediment Residual Core Location	734422.82	1615784.14	New York State Plane East (ft) NAD 83	9/9/09 10:11	Core	SRC-CU006-SI000029-000006	ENV	0	6	in
622	RLC-CU006	SRN-CU006-029	Second Inventory	SRC-CU006-SI000029	Sediment Residual Core Location	734422.82	1615784.14	New York State Plane East (ft) NAD 83	9/9/09 10:11	Core	SRC-CU006-SI000029-000006	ENV	0	6	in
623	RLC-CU006	SRN-CU006-029	Second Inventory	SRC-CU006-SI000029	Sediment Residual Core Location	734422.82	1615784.14	New York State Plane East (ft) NAD 83	9/9/09 10:11	Core	SRC-CU006-SI000029-000006	ENV	0	6	in
624	RLC-CU006	SRN-CU006-029	Second Inventory	SRC-CU006-SI000029	Sediment Residual Core Location	734422.82	1615784.14	New York State Plane East (ft) NAD 83	9/9/09 10:11	Core	SRC-CU006-SI000029-000006	ENV	0	6	in
625	RLC-CU006	SRN-CU006-029	Second Inventory	SRC-CU006-SI000029	Sediment Residual Core Location	734422.82	1615784.14	New York State Plane East (ft) NAD 83	9/9/09 10:11	Core	SRC-CU006-SI000029-000006	ENV	0	6	in
626	RLC-CU006	SRN-CU006-029	Second Inventory	SRC-CU006-SI000029	Sediment Residual Core Location	734422.82	1615784.14	New York State Plane East (ft) NAD 83	9/9/09 10:11	Core	SRC-CU006-SI000029-000006	ENV	0	6	in
627	RLC-CU006	SRN-CU006-029	Second Inventory	SRC-CU006-SI000029	Sediment Residual Core Location	734422.82	1615784.14	New York State Plane East (ft) NAD 83	9/9/09 10:11	Core	SRC-CU006-SI000029-000006	ENV	0	6	in
628	RLC-CU006	SRN-CU006-029	Second Inventory	SRC-CU006-SI000029	Sediment Residual Core Location	734422.82	1615784.14	New York State Plane East (ft) NAD 83	9/9/09 10:11	Core	SRC-CU006-SI000029-000006	ENV	0	6	in
629	RLC-CU006	SRN-CU006-029	Second Inventory	SRC-CU006-SI000029	Sediment Residual Core Location	734422.82	1615784.14	New York State Plane East (ft) NAD 83	9/9/09 10:11	Core	SRC-CU006-SI000029-000006	ENV	0	6	in
630	RLC-CU006	SRN-CU006-029	Second Inventory	SRC-CU006-SI000029	Sediment Residual Core Location	734422.82	1615784.14	New York State Plane East (ft) NAD 83	9/9/09 10:11	Core	SRC-CU006-SI000029-000006	ENV	0	6	in
631	RLC-CU006	SRN-CU006-030	First Residual	SRC-CU006-FR000030	Sediment Residual Core Location	734582.01	1615790.17	New York State Plane East (ft) NAD 83	9/25/09 11:12	Core	SRC-CU006-FR000030-000006	ENV	0	6	in
632	RLC-CU006	SRN-CU006-030	First Residual	SRC-CU006-FR000030	Sediment Residual Core Location	734582.01	1615790.17	New York State Plane East (ft) NAD 83	9/25/09 11:12	Core	SRC-CU006-FR000030-000006	ENV	0	6	in
633	RLC-CU006	SRN-CU006-030	First Residual	SRC-CU006-FR000030	Sediment Residual Core Location	734582.01	1615790.17	New York State Plane East (ft) NAD 83	9/25/09 11:12	Core	SRC-CU006-FR000030-000006	ENV	0	6	in
634	RLC-CU006	SRN-CU006-030	First Residual	SRC-CU006-FR000030	Sediment Residual Core Location	734582.01	1615790.17	New York State Plane East (ft) NAD 83	9/25/09 11:12	Core	SRC-CU006-FR000030-000006	ENV	0	6	in
635	RLC-CU006	SRN-CU006-030	First Residual	SRC-CU006-FR000030	Sediment Residual Core Location	734582.01	1615790.17	New York State Plane East (ft) NAD 83	9/25/09 11:12	Core	SRC-CU006-FR000030-000006	ENV	0	6	in
636	RLC-CU006	SRN-CU006-030	First Residual	SRC-CU006-FR000030	Sediment Residual Core Location	734582.01	1615790.17	New York State Plane East (ft) NAD 83	9/25/09 11:12	Core	SRC-CU006-FR000030-000006	ENV	0	6	in
637	RLC-CU006	SRN-CU006-030	First Residual	SRC-CU006-FR000030	Sediment Residual Core Location	734582.01	1615790.17	New York State Plane East (ft) NAD 83	9/25/09 11:12	Core	SRC-CU006-FR000030-000006	ENV	0	6	in
638	RLC-CU006	SRN-CU006-030	First Residual	SRC-CU006-FR000030	Sediment Residual Core Location	734582.01	1615790.17	New York State Plane East (ft) NAD 83	9/25/09 11:12	Core	SRC-CU006-FR000030-000006	ENV	0	6	in
639	RLC-CU006	SRN-CU006-030	First Residual	SRC-CU006-FR000030	Sediment Residual Core Location	734582.01	1615790.17	New York State Plane East (ft) NAD 83	9/25/09 11:12	Core	SRC-CU006-FR000030-000006	ENV	0	6	in
640	RLC-CU006	SRN-CU006-030	First Residual	SRC-CU006-FR000030	Sediment Residual Core Location	734582.01	1615790.17	New York State Plane East (ft) NAD 83	9/25/09 11:12	Core	SRC-CU006-FR000030-000006	ENV	0	6	in
641	RLC-CU006	SRN-CU006-030	Inventory	SRC-CU006-FI000030	Sediment Residual Core Location	734584.5	1615784.01	New York State Plane East (ft) NAD 83	7/30/09 11:54	Core	SRC-CU006-FI000030-000006	ENV	0	6	in
642	RLC-CU006	SRN-CU006-030	Inventory	SRC-CU006-FI000030	Sediment Residual Core Location	734584.5	1615784.01	New York State Plane East (ft) NAD 83	7/30/09 11:54	Core	SRC-CU006-FI000030-000006	ENV	0	6	in
643	RLC-CU006	SRN-CU006-030	Inventory	SRC-CU006-FI000030	Sediment Residual Core Location	734584.5	1615784.01	New York State Plane East (ft) NAD 83	7/30/09 11:54	Core	SRC-CU006-FI000030-000006	ENV	0	6	in
644	RLC-CU006	SRN-CU006-030	Inventory	SRC-CU006-FI000030	Sediment Residual Core Location	734584.5	1615784.01	New York State Plane East (ft) NAD 83	7/30/09 11:54	Core	SRC-CU006-FI000030-000006	ENV	0	6	in
645	RLC-CU006	SRN-CU006-030	Inventory	SRC-CU006-FI000030	Sediment Residual Core Location	734584.5	1615784.01	New York State Plane East (ft) NAD 83	7/30/09 11:54	Core	SRC-CU006-FI000030-000006	ENV	0	6	in
646	RLC-CU006	SRN-CU006-030	Inventory	SRC-CU006-FI000030	Sediment Residual Core Location	734584.5	1615784.01	New York State Plane East (ft) NAD 83	7/30/09 11:54	Core	SRC-CU006-FI000030-000006	ENV	0	6	in
647	RLC-CU006	SRN-CU006-030	Inventory	SRC-CU006-FI000030	Sediment Residual Core Location	734584.5	1615784.01	New York State Plane East (ft) NAD 83	7/30/09 11:54	Core	SRC-CU006-FI000030-000006	ENV	0	6	in
648	RLC-CU006	SRN-CU006-030	Inventory	SRC-CU006-FI000030	Sediment Residual Core Location	734584.5	1615784.01	New York State Plane East (ft) NAD 83	7/30/09 11:54	Core	SRC-CU006-FI000030-000006	ENV	0	6	in
649	RLC-CU006	SRN-CU006-030	Inventory	SRC-CU006-FI000030	Sediment Residual Core Location	734584.5	1615784.01	New York State Plane East (ft) NAD 83	7/30/09 11:54	Core	SRC-CU006-FI000030-000006	ENV	0	6	in
650	RLC-CU006	SRN-CU006-030	Inventory	SRC-CU006-FI000030	Sediment Residual Core Location	734584.5	1615784.01	New York State Plane East (ft) NAD 83	7/30/09 11:54	Core	SRC-CU006-FI000030-000006	ENV	0	6	in

CU-06 Residuals Core Data
(All Dredging Passes)

Row ID	sample_name	dup_parent_sample_name	analyte_name	cas_rn	Lab_Reported_Result	Verified_Result	result_unit	Lab_Reported_MDL	Verified_MDL	Lab_Reported_RL	Verified_RL	limit_unit	Lab_Reported_Qualifier	Verified_Qualifier	Detected	Reportable
586	SRC-CU006-FI000029-000006	NULL	AROCLOR 1254	11097-69-1	NULL	NULL	mg/kg	0.1	0.1	0.24	0.24	mg/kg	U	U	0	1
587	SRC-CU006-FI000029-000006	NULL	AROCLOR 1260	11096-82-5	NULL	NULL	mg/kg	0.1	0.1	0.24	0.24	mg/kg	U	U	0	1
588	SRC-CU006-FI000029-000006	NULL	Moisture Content	WC002	19	19	%	0.019	0.019	0.019	0.019	%	NULL	NULL	1	1
589	SRC-CU006-FI000029-000006	NULL	Total PCBs	1336-36-3	17.5	17.5	mg/kg	0.1	0.1	0.24	0.24	mg/kg	NULL	NULL	1	1
590	SRC-CU006-FI000029-000006	NULL	Tri+ PCBs	TRI_PLUS_PCB	6.7305	6.7305	mg/kg	0.1	0.1	0.1	0.1	mg/kg	NULL	NULL	1	1
591	SRC-CU006-FI000029-006012	NULL	AROCLOR 1016	12674-11-2	NULL	NULL	mg/kg	0.0065	0.0065	0.016	0.016	mg/kg	U	U	0	1
592	SRC-CU006-FI000029-006012	NULL	AROCLOR 1221	11104-28-2	0.73	0.73	mg/kg	0.0065	0.0065	0.016	0.016	mg/kg	NULL	NULL	1	1
593	SRC-CU006-FI000029-006012	NULL	AROCLOR 1232	11141-16-5	NULL	NULL	mg/kg	0.0065	0.0065	0.016	0.016	mg/kg	U	U	0	1
594	SRC-CU006-FI000029-006012	NULL	AROCLOR 1242	53469-21-9	0.17	0.17	mg/kg	0.0065	0.0065	0.016	0.016	mg/kg	NULL	NULL	1	1
595	SRC-CU006-FI000029-006012	NULL	AROCLOR 1248	12672-29-6	NULL	NULL	mg/kg	0.0065	0.0065	0.016	0.016	mg/kg	U	U	0	1
596	SRC-CU006-FI000029-006012	NULL	AROCLOR 1254	11097-69-1	NULL	NULL	mg/kg	0.0065	0.0065	0.016	0.016	mg/kg	U	U	0	1
597	SRC-CU006-FI000029-006012	NULL	AROCLOR 1260	11096-82-5	NULL	NULL	mg/kg	0.0065	0.0065	0.016	0.016	mg/kg	U	U	0	1
598	SRC-CU006-FI000029-006012	NULL	Moisture Content	WC002	37	37	%	0.019	0.019	0.019	0.019	%	NULL	NULL	1	1
599	SRC-CU006-FI000029-006012	NULL	Total PCBs	1336-36-3	0.9	0.9	mg/kg	0.0065	0.0065	0.016	0.016	mg/kg	NULL	NULL	1	1
600	SRC-CU006-FI000029-006012	NULL	Tri+ PCBs	TRI_PLUS_PCB	0.2598575	0.2598575	mg/kg	0.0065	0.0065	0.0065	0.0065	mg/kg	NULL	NULL	1	1
601	SRC-CU006-FI000029-012018	NULL	AROCLOR 1016	12674-11-2	NULL	NULL	mg/kg	0.006	0.006	0.014	0.014	mg/kg	U	UJ	0	1
602	SRC-CU006-FI000029-012018	NULL	AROCLOR 1221	11104-28-2	0.013	0.013	mg/kg	0.006	0.006	0.014	0.014	mg/kg	J	J	1	1
603	SRC-CU006-FI000029-012018	NULL	AROCLOR 1232	11141-16-5	NULL	NULL	mg/kg	0.006	0.006	0.014	0.014	mg/kg	U	UJ	0	1
604	SRC-CU006-FI000029-012018	NULL	AROCLOR 1242	53469-21-9	NULL	NULL	mg/kg	0.006	0.006	0.014	0.014	mg/kg	U	UJ	0	1
605	SRC-CU006-FI000029-012018	NULL	AROCLOR 1248	12672-29-6	NULL	NULL	mg/kg	0.006	0.006	0.014	0.014	mg/kg	U	UJ	0	1
606	SRC-CU006-FI000029-012018	NULL	AROCLOR 1254	11097-69-1	NULL	NULL	mg/kg	0.006	0.006	0.014	0.014	mg/kg	U	UJ	0	1
607	SRC-CU006-FI000029-012018	NULL	AROCLOR 1260	11096-82-5	NULL	NULL	mg/kg	0.006	0.006	0.014	0.014	mg/kg	U	UJ	0	1
608	SRC-CU006-FI000029-012018	NULL	Moisture Content	WC002	31	31	%	0.019	0.019	0.019	0.019	%	NULL	NULL	1	1
609	SRC-CU006-FI000029-012018	NULL	Total PCBs	1336-36-3	0.013	0.013	mg/kg	0.006	0.006	0.014	0.014	mg/kg	J	J	1	1
610	SRC-CU006-FI000029-012018	NULL	Tri+ PCBs	TRI_PLUS_PCB	0.00728	0.00728	mg/kg	0.006	0.006	0.006	0.006	mg/kg	NULL	NULL	1	1
611	SRC-CU006-FI000029-018022	NULL	AROCLOR 1016	12674-11-2	NULL	NULL	mg/kg	0.046	0.046	0.11	0.11	mg/kg	U	U	0	1
612	SRC-CU006-FI000029-018022	NULL	AROCLOR 1221	11104-28-2	3.5	3.5	mg/kg	0.046	0.046	0.11	0.11	mg/kg	B	NULL	1	1
613	SRC-CU006-FI000029-018022	NULL	AROCLOR 1232	11141-16-5	NULL	NULL	mg/kg	0.046	0.046	0.11	0.11	mg/kg	U	U	0	1
614	SRC-CU006-FI000029-018022	NULL	AROCLOR 1242	53469-21-9	0.97	0.97	mg/kg	0.046	0.046	0.11	0.11	mg/kg	NULL	NULL	1	1
615	SRC-CU006-FI000029-018022	NULL	AROCLOR 1248	12672-29-6	NULL	NULL	mg/kg	0.046	0.046	0.11	0.11	mg/kg	U	U	0	1
616	SRC-CU006-FI000029-018022	NULL	AROCLOR 1254	11097-69-1	NULL	NULL	mg/kg	0.046	0.046	0.11	0.11	mg/kg	U	U	0	1
617	SRC-CU006-FI000029-018022	NULL	AROCLOR 1260	11096-82-5	NULL	NULL	mg/kg	0.046	0.046	0.11	0.11	mg/kg	U	U	0	1
618	SRC-CU006-FI000029-018022	NULL	Moisture Content	WC002	11	11	%	0.02	0.02	0.02	0.02	%	NULL	NULL	1	1
619	SRC-CU006-FI000029-018022	NULL	Total PCBs	1336-36-3	4.47	4.47	mg/kg	0.046	0.046	0.11	0.11	mg/kg	NULL	J	1	1
620	SRC-CU006-FI000029-018022	NULL	Tri+ PCBs	TRI_PLUS_PCB	1.39363	1.39363	mg/kg	0.046	0.046	0.046	0.046	mg/kg	NULL	NULL	1	1
621	SRC-CU006-SI000029-000006	NULL	AROCLOR 1016	12674-11-2	NULL	NULL	mg/kg	0.0062	0.0062	0.015	0.015	mg/kg	U	U	0	1
622	SRC-CU006-SI000029-000006	NULL	AROCLOR 1221	11104-28-2	0.49	0.49	mg/kg	0.0062	0.0062	0.015	0.015	mg/kg	NULL	NULL	1	1
623	SRC-CU006-SI000029-000006	NULL	AROCLOR 1232	11141-16-5	NULL	NULL	mg/kg	0.0062	0.0062	0.015	0.015	mg/kg	U	U	0	1
624	SRC-CU006-SI000029-000006	NULL	AROCLOR 1242	53469-21-9	0.28	0.28	mg/kg	0.0062	0.0062	0.015	0.015	mg/kg	NULL	NULL	1	1
625	SRC-CU006-SI000029-000006	NULL	AROCLOR 1248	12672-29-6	NULL	NULL	mg/kg	0.0062	0.0062	0.015	0.015	mg/kg	U	U	0	1
626	SRC-CU006-SI000029-000006	NULL	AROCLOR 1254	11097-69-1	NULL	NULL	mg/kg	0.0062	0.0062	0.015	0.015	mg/kg	U	U	0	1
627	SRC-CU006-SI000029-000006	NULL	AROCLOR 1260	11096-82-5	NULL	NULL	mg/kg	0.0062	0.0062	0.015	0.015	mg/kg	U	U	0	1
628	SRC-CU006-SI000029-000006	NULL	Moisture Content	WC002	34	34	%	0.019	0.019	0.019	0.019	%	NULL	NULL	1	1
629	SRC-CU006-SI000029-000006	NULL	Total PCBs	1336-36-3	0.77	0.77	mg/kg	0.0062	0.0062	0.015	0.015	mg/kg	NULL	NULL	1	1
630	SRC-CU006-SI000029-000006	NULL	Tri+ PCBs	TRI_PLUS_PCB	0.326221	0.326221	mg/kg	0.0062	0.0062	0.0062	0.0062	mg/kg	NULL	NULL	1	1
631	SRC-CU006-FR000030-000006	NULL	AROCLOR 1016	12674-11-2	NULL	NULL	mg/kg	0.095	0.095	0.23	0.23	mg/kg	U	U	0	1
632	SRC-CU006-FR000030-000006	NULL	AROCLOR 1221	11104-28-2	6.1	6.1	mg/kg	0.095	0.095	0.23	0.23	mg/kg	NULL	NULL	1	1
633	SRC-CU006-FR000030-000006	NULL	AROCLOR 1232	11141-16-5	NULL	NULL	mg/kg	0.095	0.095	0.23	0.23	mg/kg	U	U	0	1
634	SRC-CU006-FR000030-000006	NULL	AROCLOR 1242	53469-21-9	3.2	3.2	mg/kg	0.095	0.095	0.23	0.23	mg/kg	NULL	NULL	1	1
635	SRC-CU006-FR000030-000006	NULL	AROCLOR 1248	12672-29-6	NULL	NULL	mg/kg	0.095	0.095	0.23	0.23	mg/kg	U	U	0	1
636	SRC-CU006-FR000030-000006	NULL	AROCLOR 1254	11097-69-1	NULL	NULL	mg/kg	0.095	0.095	0.23	0.23	mg/kg	U	U	0	1
637	SRC-CU006-FR000030-000006	NULL	AROCLOR 1260	11096-82-5	NULL	NULL	mg/kg	0.095	0.095	0.23	0.23	mg/kg	U	U	0	1
638	SRC-CU006-FR000030-000006	NULL	Moisture Content	WC002	14	14	%	0.019	0.019	0.019	0.019	%	NULL	NULL	1	1
639	SRC-CU006-FR000030-000006	NULL	Total PCBs	1336-36-3	9.3	9.3	mg/kg	0.095	0.095	0.92	0.92	mg/kg	NULL	NULL	1	1
640	SRC-CU006-FR000030-000006	NULL	Tri+ PCBs	TRI_PLUS_PCB	3.809225	3.809225	mg/kg	0.095	0.095	0.095	0.095	mg/kg	NULL	NULL	1	1
641	SRC-CU006-FI000030-000006	NULL	AROCLOR 1016	12674-11-2	NULL	NULL	mg/kg	0.098	0.098	0.24	0.24	mg/kg	U	U	0	1
642	SRC-CU006-FI000030-000006	NULL	AROCLOR 1221	11104-28-2	7.1	7.1	mg/kg	0.098	0.098	0.24	0.24	mg/kg	B	NULL	1	1
643	SRC-CU006-FI000030-000006	NULL	AROCLOR 1232	11141-16-5	NULL	NULL	mg/kg	0.098	0.098	0.24	0.24	mg/kg	U	U	0	1
644	SRC-CU006-FI000030-000006	NULL	AROCLOR 1242	53469-21-9	4.1	4.1	mg/kg	0.098	0.098	0.24	0.24	mg/kg	NULL	NULL	1	1
645	SRC-CU006-FI000030-000006	NULL	AROCLOR 1248	12672-29-6	NULL	NULL	mg/kg	0.098	0.098	0.24	0.24	mg/kg	U	U	0	1
646	SRC-CU006-FI000030-000006	NULL	AROCLOR 1254	11097-69-1	NULL	NULL	mg/kg	0.098	0.098	0.24	0.24	mg/kg	U	U	0	1
647	SRC-CU006-FI000030-000006	NULL	AROCLOR 1260	11096-82-5	NULL	NULL	mg/kg	0.098	0.098	0.24	0.24	mg/kg	U	U	0	1
648	SRC-CU006-FI000030-000006	NULL	Moisture Content	WC002	18	18	%	0.018	0.018	0.018	0.018	%	NULL	NULL	1	1
649	SRC-CU006-FI000030-000006	NULL	Total PCBs	1336-36-3	11.2	11.2	mg/kg	0.098	0.098	0.24	0.24	mg/kg	NULL	NULL	1	1
650	SRC-CU006-FI000030-000006	NULL	Tri+ PCBs	TRI_PLUS_PCB	4.76959	4.76959	mg/kg	0.098	0.098	0.098	0.098	mg/kg	NULL	NULL	1	1

CU-06 Residuals Core Data
(All Dredging Passes)

Row ID	cu_id	node_id	dredge_pass	core_id	location_type	x_coord	y_coord	coord_system	sample_dt	collection_method	sample_name	sample_type	start_depth	end_depth	depth_unit
651	RLC-CU006	SRN-CU006-030	Inventory	SRC-CU006-FI000030	Sediment Residual Core Location	734584.5	1615784.01	New York State Plane East (ft) NAD 83	7/30/09 11:54	Core	SRC-CU006-FI000030-006012	ENV	6	12	in
652	RLC-CU006	SRN-CU006-030	Inventory	SRC-CU006-FI000030	Sediment Residual Core Location	734584.5	1615784.01	New York State Plane East (ft) NAD 83	7/30/09 11:54	Core	SRC-CU006-FI000030-006012	ENV	6	12	in
653	RLC-CU006	SRN-CU006-030	Inventory	SRC-CU006-FI000030	Sediment Residual Core Location	734584.5	1615784.01	New York State Plane East (ft) NAD 83	7/30/09 11:54	Core	SRC-CU006-FI000030-006012	ENV	6	12	in
654	RLC-CU006	SRN-CU006-030	Inventory	SRC-CU006-FI000030	Sediment Residual Core Location	734584.5	1615784.01	New York State Plane East (ft) NAD 83	7/30/09 11:54	Core	SRC-CU006-FI000030-006012	ENV	6	12	in
655	RLC-CU006	SRN-CU006-030	Inventory	SRC-CU006-FI000030	Sediment Residual Core Location	734584.5	1615784.01	New York State Plane East (ft) NAD 83	7/30/09 11:54	Core	SRC-CU006-FI000030-006012	ENV	6	12	in
656	RLC-CU006	SRN-CU006-030	Inventory	SRC-CU006-FI000030	Sediment Residual Core Location	734584.5	1615784.01	New York State Plane East (ft) NAD 83	7/30/09 11:54	Core	SRC-CU006-FI000030-006012	ENV	6	12	in
657	RLC-CU006	SRN-CU006-030	Inventory	SRC-CU006-FI000030	Sediment Residual Core Location	734584.5	1615784.01	New York State Plane East (ft) NAD 83	7/30/09 11:54	Core	SRC-CU006-FI000030-006012	ENV	6	12	in
658	RLC-CU006	SRN-CU006-030	Inventory	SRC-CU006-FI000030	Sediment Residual Core Location	734584.5	1615784.01	New York State Plane East (ft) NAD 83	7/30/09 11:54	Core	SRC-CU006-FI000030-006012	ENV	6	12	in
659	RLC-CU006	SRN-CU006-030	Inventory	SRC-CU006-FI000030	Sediment Residual Core Location	734584.5	1615784.01	New York State Plane East (ft) NAD 83	7/30/09 11:54	Core	SRC-CU006-FI000030-006012	ENV	6	12	in
660	RLC-CU006	SRN-CU006-030	Inventory	SRC-CU006-FI000030	Sediment Residual Core Location	734584.5	1615784.01	New York State Plane East (ft) NAD 83	7/30/09 11:54	Core	SRC-CU006-FI000030-006012	ENV	6	12	in
661	RLC-CU006	SRN-CU006-030	Inventory	SRC-CU006-FI000030	Sediment Residual Core Location	734584.5	1615784.01	New York State Plane East (ft) NAD 83	7/30/09 11:54	Core	SRC-CU006-FI000030-012018	ENV	12	18	in
662	RLC-CU006	SRN-CU006-030	Inventory	SRC-CU006-FI000030	Sediment Residual Core Location	734584.5	1615784.01	New York State Plane East (ft) NAD 83	7/30/09 11:54	Core	SRC-CU006-FI000030-012018	ENV	12	18	in
663	RLC-CU006	SRN-CU006-030	Inventory	SRC-CU006-FI000030	Sediment Residual Core Location	734584.5	1615784.01	New York State Plane East (ft) NAD 83	7/30/09 11:54	Core	SRC-CU006-FI000030-012018	ENV	12	18	in
664	RLC-CU006	SRN-CU006-030	Inventory	SRC-CU006-FI000030	Sediment Residual Core Location	734584.5	1615784.01	New York State Plane East (ft) NAD 83	7/30/09 11:54	Core	SRC-CU006-FI000030-012018	ENV	12	18	in
665	RLC-CU006	SRN-CU006-030	Inventory	SRC-CU006-FI000030	Sediment Residual Core Location	734584.5	1615784.01	New York State Plane East (ft) NAD 83	7/30/09 11:54	Core	SRC-CU006-FI000030-012018	ENV	12	18	in
666	RLC-CU006	SRN-CU006-030	Inventory	SRC-CU006-FI000030	Sediment Residual Core Location	734584.5	1615784.01	New York State Plane East (ft) NAD 83	7/30/09 11:54	Core	SRC-CU006-FI000030-012018	ENV	12	18	in
667	RLC-CU006	SRN-CU006-030	Inventory	SRC-CU006-FI000030	Sediment Residual Core Location	734584.5	1615784.01	New York State Plane East (ft) NAD 83	7/30/09 11:54	Core	SRC-CU006-FI000030-012018	ENV	12	18	in
668	RLC-CU006	SRN-CU006-030	Inventory	SRC-CU006-FI000030	Sediment Residual Core Location	734584.5	1615784.01	New York State Plane East (ft) NAD 83	7/30/09 11:54	Core	SRC-CU006-FI000030-012018	ENV	12	18	in
669	RLC-CU006	SRN-CU006-030	Inventory	SRC-CU006-FI000030	Sediment Residual Core Location	734584.5	1615784.01	New York State Plane East (ft) NAD 83	7/30/09 11:54	Core	SRC-CU006-FI000030-012018	ENV	12	18	in
670	RLC-CU006	SRN-CU006-030	Inventory	SRC-CU006-FI000030	Sediment Residual Core Location	734584.5	1615784.01	New York State Plane East (ft) NAD 83	7/30/09 11:54	Core	SRC-CU006-FI000030-012018	ENV	12	18	in
671	RLC-CU006	SRN-CU006-030	Inventory	SRC-CU006-FI000030	Sediment Residual Core Location	734584.5	1615784.01	New York State Plane East (ft) NAD 83	7/30/09 11:54	Core	SRC-CU006-FI000030-018024	ENV	18	24	in
672	RLC-CU006	SRN-CU006-030	Inventory	SRC-CU006-FI000030	Sediment Residual Core Location	734584.5	1615784.01	New York State Plane East (ft) NAD 83	7/30/09 11:54	Core	SRC-CU006-FI000030-018024	ENV	18	24	in
673	RLC-CU006	SRN-CU006-030	Inventory	SRC-CU006-FI000030	Sediment Residual Core Location	734584.5	1615784.01	New York State Plane East (ft) NAD 83	7/30/09 11:54	Core	SRC-CU006-FI000030-018024	ENV	18	24	in
674	RLC-CU006	SRN-CU006-030	Inventory	SRC-CU006-FI000030	Sediment Residual Core Location	734584.5	1615784.01	New York State Plane East (ft) NAD 83	7/30/09 11:54	Core	SRC-CU006-FI000030-018024	ENV	18	24	in
675	RLC-CU006	SRN-CU006-030	Inventory	SRC-CU006-FI000030	Sediment Residual Core Location	734584.5	1615784.01	New York State Plane East (ft) NAD 83	7/30/09 11:54	Core	SRC-CU006-FI000030-018024	ENV	18	24	in
676	RLC-CU006	SRN-CU006-030	Inventory	SRC-CU006-FI000030	Sediment Residual Core Location	734584.5	1615784.01	New York State Plane East (ft) NAD 83	7/30/09 11:54	Core	SRC-CU006-FI000030-018024	ENV	18	24	in
677	RLC-CU006	SRN-CU006-030	Inventory	SRC-CU006-FI000030	Sediment Residual Core Location	734584.5	1615784.01	New York State Plane East (ft) NAD 83	7/30/09 11:54	Core	SRC-CU006-FI000030-018024	ENV	18	24	in
678	RLC-CU006	SRN-CU006-030	Inventory	SRC-CU006-FI000030	Sediment Residual Core Location	734584.5	1615784.01	New York State Plane East (ft) NAD 83	7/30/09 11:54	Core	SRC-CU006-FI000030-018024	ENV	18	24	in
679	RLC-CU006	SRN-CU006-030	Inventory	SRC-CU006-FI000030	Sediment Residual Core Location	734584.5	1615784.01	New York State Plane East (ft) NAD 83	7/30/09 11:54	Core	SRC-CU006-FI000030-018024	ENV	18	24	in
680	RLC-CU006	SRN-CU006-030	Inventory	SRC-CU006-FI000030	Sediment Residual Core Location	734584.5	1615784.01	New York State Plane East (ft) NAD 83	7/30/09 11:54	Core	SRC-CU006-FI000030-018024	ENV	18	24	in
681	RLC-CU006	SRN-CU006-030	Second Inventory	SRC-CU006-SI000030	Sediment Residual Core Location	734575.16	1615783.15	New York State Plane East (ft) NAD 83	9/9/09 10:35	Grab	SRC-CU006-SI000030-000000	ENV	0	0	in
682	RLC-CU006	SRN-CU006-030	Second Inventory	SRC-CU006-SI000030	Sediment Residual Core Location	734575.16	1615783.15	New York State Plane East (ft) NAD 83	9/9/09 10:35	Grab	SRC-CU006-SI000030-000000	ENV	0	0	in
683	RLC-CU006	SRN-CU006-030	Second Inventory	SRC-CU006-SI000030	Sediment Residual Core Location	734575.16	1615783.15	New York State Plane East (ft) NAD 83	9/9/09 10:35	Grab	SRC-CU006-SI000030-000000	ENV	0	0	in
684	RLC-CU006	SRN-CU006-030	Second Inventory	SRC-CU006-SI000030	Sediment Residual Core Location	734575.16	1615783.15	New York State Plane East (ft) NAD 83	9/9/09 10:35	Grab	SRC-CU006-SI000030-000000	ENV	0	0	in
685	RLC-CU006	SRN-CU006-030	Second Inventory	SRC-CU006-SI000030	Sediment Residual Core Location	734575.16	1615783.15	New York State Plane East (ft) NAD 83	9/9/09 10:35	Grab	SRC-CU006-SI000030-000000	ENV	0	0	in
686	RLC-CU006	SRN-CU006-030	Second Inventory	SRC-CU006-SI000030	Sediment Residual Core Location	734575.16	1615783.15	New York State Plane East (ft) NAD 83	9/9/09 10:35	Grab	SRC-CU006-SI000030-000000	ENV	0	0	in
687	RLC-CU006	SRN-CU006-030	Second Inventory	SRC-CU006-SI000030	Sediment Residual Core Location	734575.16	1615783.15	New York State Plane East (ft) NAD 83	9/9/09 10:35	Grab	SRC-CU006-SI000030-000000	ENV	0	0	in
688	RLC-CU006	SRN-CU006-030	Second Inventory	SRC-CU006-SI000030	Sediment Residual Core Location	734575.16	1615783.15	New York State Plane East (ft) NAD 83	9/9/09 10:35	Grab	SRC-CU006-SI000030-000000	ENV	0	0	in
689	RLC-CU006	SRN-CU006-030	Second Inventory	SRC-CU006-SI000030	Sediment Residual Core Location	734575.16	1615783.15	New York State Plane East (ft) NAD 83	9/9/09 10:35	Grab	SRC-CU006-SI000030-000000	ENV	0	0	in
690	RLC-CU006	SRN-CU006-030	Second Inventory	SRC-CU006-SI000030	Sediment Residual Core Location	734575.16	1615783.15	New York State Plane East (ft) NAD 83	9/9/09 10:35	Grab	SRC-CU006-SI000030-000000	ENV	0	0	in
691	RLC-CU006	SRN-CU006-032	Inventory	SRC-CU006-FI000032	Sediment Residual Core Location	734222.76	1615718.37	New York State Plane East (ft) NAD 83	7/30/09 12:33	Core	SRC-CU006-FI000032-000006	ENV	0	6	in
692	RLC-CU006	SRN-CU006-032	Inventory	SRC-CU006-FI000032	Sediment Residual Core Location	734222.76	1615718.37	New York State Plane East (ft) NAD 83	7/30/09 12:33	Core	SRC-CU006-FI000032-000006	ENV	0	6	in
693	RLC-CU006	SRN-CU006-032	Inventory	SRC-CU006-FI000032	Sediment Residual Core Location	734222.76	1615718.37	New York State Plane East (ft) NAD 83	7/30/09 12:33	Core	SRC-CU006-FI000032-000006	ENV	0	6	in
694	RLC-CU006	SRN-CU006-032	Inventory	SRC-CU006-FI000032	Sediment Residual Core Location	734222.76	1615718.37	New York State Plane East (ft) NAD 83	7/30/09 12:33	Core	SRC-CU006-FI000032-000006	ENV	0	6	in
695	RLC-CU006	SRN-CU006-032	Inventory	SRC-CU006-FI000032	Sediment Residual Core Location	734222.76	1615718.37	New York State Plane East (ft) NAD 83	7/30/09 12:33	Core	SRC-CU006-FI000032-000006	ENV	0	6	in
696	RLC-CU006	SRN-CU006-032	Inventory	SRC-CU006-FI000032	Sediment Residual Core Location	734222.76	1615718.37	New York State Plane East (ft) NAD 83	7/30/09 12:33	Core	SRC-CU006-FI000032-000006	ENV	0	6	in
697	RLC-CU006	SRN-CU006-032	Inventory	SRC-CU006-FI000032	Sediment Residual Core Location	734222.76	1615718.37	New York State Plane East (ft) NAD 83	7/30/09 12:33	Core	SRC-CU006-FI000032-000006	ENV	0	6	in
698	RLC-CU006	SRN-CU006-032	Inventory	SRC-CU006-FI000032	Sediment Residual Core Location	734222.76	1615718.37	New York State Plane East (ft) NAD 83	7/30/09 12:33	Core	SRC-CU006-FI000032-000006	ENV	0	6	in
699	RLC-CU006	SRN-CU006-032	Inventory	SRC-CU006-FI000032	Sediment Residual Core Location	734222.76	1615718.37	New York State Plane East (ft) NAD 83	7/30/09 12:33	Core	SRC-CU006-FI000032-000006	ENV	0	6	in
700	RLC-CU006	SRN-CU006-032	Inventory	SRC-CU006-FI000032	Sediment Residual Core Location	734222.76	1615718.37	New York State Plane East (ft) NAD 83	7/30/09 12:33	Core	SRC-CU006-FI000032-000006	ENV	0	6	in
701	RLC-CU006	SRN-CU006-032	Second Inventory	SRC-CU006-SI000032	Sediment Residual Core Location	734221.5	1615711.49	New York State Plane East (ft) NAD 83	9/9/09 9:26	Core	SRC-CU006-SI000032-000006	ENV	0	6	in
702	RLC-CU006	SRN-CU006-032	Second Inventory	SRC-CU006-SI000032	Sediment Residual Core Location	734221.5	1615711.49	New York State Plane East (ft) NAD 83	9/9/09 9:26	Core	SRC-CU006-SI000032-000006	ENV	0	6	in
703	RLC-CU006	SRN-CU006-032	Second Inventory	SRC-CU006-SI000032	Sediment Residual Core Location	734221.5	1615711.49	New York State Plane East (ft) NAD 83	9/9/09 9:26	Core	SRC-CU006-SI000032-000006	ENV	0	6	in
704	RLC-CU006	SRN-CU006-032	Second Inventory	SRC-CU006-SI000032	Sediment Residual Core Location	734221.5	1615711.49	New York State Plane East (ft) NAD 83	9/9/09 9:26	Core	SRC-CU006-SI000032-000006	ENV	0	6	in
705	RLC-CU006	SRN-CU006-032	Second Inventory	SRC-CU006-SI000032	Sediment Residual Core Location	734221.5	1615711.49	New York State Plane East (ft) NAD 83	9/9/09 9:26	Core	SRC-CU006-SI000032-000006	ENV	0	6	in
706	RLC-CU006	SRN-CU006-032	Second Inventory	SRC-CU006-SI000032	Sediment Residual Core Location	734221.5	1615711.49	New York State Plane East (ft) NAD 83	9/9/09 9:26	Core	SRC-CU006-SI000032-000006	ENV	0	6	in
707	RLC-CU006	SRN-CU006-032	Second Inventory	SRC-CU006-SI000032	Sediment Residual Core Location	734221.5	1615711.49	New York State Plane East (ft) NAD 83	9/9/09 9:26	Core	SRC-CU006-SI000032-000006	ENV	0	6	in
708	RLC-CU006	SRN-CU006-032	Second Inventory	SRC-CU006-SI000032	Sediment Residual Core Location	734221.5	1615711.49	New York State Plane East (ft) NAD 83	9/9/09 9:26	Core	SRC-CU006-SI000032-000006	ENV	0	6	in
709	RLC-CU006	SRN-CU006-032	Second Inventory	SRC-CU006-SI000032	Sediment Residual Core Location	734221.5	1615711.49	New York State Plane East (ft) NAD 83	9/9/09 9:26	Core	SRC-CU006-SI000032-000006	ENV	0	6	in
710	RLC-CU006	SRN-CU006-032	Second Inventory	SRC-CU006-SI000032	Sediment Residual Core Location	734221.5	1615711.49	New York State Plane East (ft) NAD 83	9/9/09 9:26	Core	SRC-CU006-SI000032-000006	ENV	0	6	in
711	RLC-CU006	SRN-CU006-034	Inventory	SRC-CU006-FI000034	Sediment Residual Core Location	734385.88	1615715.61	New York State Plane East (ft) NAD 83	7/30/09 12:58	Core	SRC-CU006-FI000034-000006	ENV	0	6	in
712	RLC-CU006	SRN-CU006-034	Inventory	SRC-CU006-FI000034	Sediment Residual Core Location	734385.88	1615715.61	New York State Plane East (ft) NAD 83	7/30/09 12:58	Core	SRC-CU006-FI000034-000006	ENV	0	6	in
713	RLC-CU006	SRN-CU006-034	Inventory	SRC-CU006-FI000034	Sediment Residual Core Location	734385.88	1615715.61	New York State Plane East (ft) NAD 83	7/30/09 12:58	Core	SRC-CU006-FI000034-000006	ENV	0	6	in
714	RLC-CU006	SRN-CU006-034	Inventory	SRC-CU006-FI000034	Sediment Residual Core Location	734385.88	1615715.61	New York State Plane East (ft) NAD 83	7/30/09 12:58	Core	SRC-CU006-FI000034-000006	ENV	0	6	in
715	RLC-CU006	SRN-CU006-034	Inventory	SRC-CU006-FI000034	Sediment Residual Core Location	734385.88	1615715.61	New York State Plane East (ft) NAD 83	7/30/09 12:58	Core	SRC-CU006-FI000034-000006	ENV	0	6	in

Row ID	sample_name	dup_parent_sample_name	analyte_name	cas_rn	Lab_Reported_Result	Verified_Result	result_unit	Lab_Reported_MDL	Verified_MDL	Lab_Reported_RL	Verified_RL	limit_unit	Lab_Reported_Qualifier	Verified_Qualifier	Detected	Reportable
651	SRC-CU006-FI000030-006012	NULL	AROCLOR 1016	12674-11-2	NULL	NULL	mg/kg	0.005	0.005	0.012	0.012	mg/kg	U	U	0	1
652	SRC-CU006-FI000030-006012	NULL	AROCLOR 1221	11104-28-2	0.14	0.14	mg/kg	0.005	0.005	0.012	0.012	mg/kg	NULL	NULL	1	1
653	SRC-CU006-FI000030-006012	NULL	AROCLOR 1232	11141-16-5	NULL	NULL	mg/kg	0.005	0.005	0.012	0.012	mg/kg	U	U	0	1
654	SRC-CU006-FI000030-006012	NULL	AROCLOR 1242	53469-21-9	0.059	0.059	mg/kg	0.005	0.005	0.012	0.012	mg/kg	NULL	NULL	1	1
655	SRC-CU006-FI000030-006012	NULL	AROCLOR 1248	12672-29-6	NULL	NULL	mg/kg	0.005	0.005	0.012	0.012	mg/kg	U	U	0	1
656	SRC-CU006-FI000030-006012	NULL	AROCLOR 1254	11097-69-1	NULL	NULL	mg/kg	0.005	0.005	0.012	0.012	mg/kg	U	U	0	1
657	SRC-CU006-FI000030-006012	NULL	AROCLOR 1260	11096-82-5	NULL	NULL	mg/kg	0.005	0.005	0.012	0.012	mg/kg	U	U	0	1
658	SRC-CU006-FI000030-006012	NULL	Moisture Content	WC002	17	17	%	0.02	0.02	0.02	0.02	%	NULL	NULL	1	1
659	SRC-CU006-FI000030-006012	NULL	Total PCBs	1336-36-3	0.199	0.199	mg/kg	0.005	0.005	0.012	0.012	mg/kg	NULL	J	1	1
660	SRC-CU006-FI000030-006012	NULL	Tri+ PCBs	TRI_PLUS_PCB	0.075565	0.075565	mg/kg	0.005	0.005	0.005	0.005	mg/kg	NULL	NULL	1	1
661	SRC-CU006-FI000030-012018	NULL	AROCLOR 1016	12674-11-2	NULL	NULL	mg/kg	0.005	0.005	0.012	0.012	mg/kg	U	U	0	1
662	SRC-CU006-FI000030-012018	NULL	AROCLOR 1221	11104-28-2	0.17	0.17	mg/kg	0.005	0.005	0.012	0.012	mg/kg	NULL	NULL	1	1
663	SRC-CU006-FI000030-012018	NULL	AROCLOR 1232	11141-16-5	NULL	NULL	mg/kg	0.005	0.005	0.012	0.012	mg/kg	U	U	0	1
664	SRC-CU006-FI000030-012018	NULL	AROCLOR 1242	53469-21-9	0.012	0.012	mg/kg	0.005	0.005	0.012	0.012	mg/kg	NULL	NULL	1	1
665	SRC-CU006-FI000030-012018	NULL	AROCLOR 1248	12672-29-6	NULL	NULL	mg/kg	0.005	0.005	0.012	0.012	mg/kg	U	U	0	1
666	SRC-CU006-FI000030-012018	NULL	AROCLOR 1254	11097-69-1	NULL	NULL	mg/kg	0.005	0.005	0.012	0.012	mg/kg	U	U	0	1
667	SRC-CU006-FI000030-012018	NULL	AROCLOR 1260	11096-82-5	NULL	NULL	mg/kg	0.005	0.005	0.012	0.012	mg/kg	U	U	0	1
668	SRC-CU006-FI000030-012018	NULL	Moisture Content	WC002	16	16	%	0.018	0.018	0.018	0.018	%	NULL	NULL	1	1
669	SRC-CU006-FI000030-012018	NULL	Total PCBs	1336-36-3	0.182	0.182	mg/kg	0.005	0.005	0.012	0.012	mg/kg	NULL	J	1	1
670	SRC-CU006-FI000030-012018	NULL	Tri+ PCBs	TRI_PLUS_PCB	0.036995	0.036995	mg/kg	0.005	0.005	0.005	0.005	mg/kg	NULL	NULL	1	1
671	SRC-CU006-FI000030-018024	NULL	AROCLOR 1016	12674-11-2	NULL	NULL	mg/kg	0.0049	0.0049	0.012	0.012	mg/kg	U	U	0	1
672	SRC-CU006-FI000030-018024	NULL	AROCLOR 1221	11104-28-2	NULL	NULL	mg/kg	0.0049	0.0049	0.012	0.012	mg/kg	U	U	0	1
673	SRC-CU006-FI000030-018024	NULL	AROCLOR 1232	11141-16-5	NULL	NULL	mg/kg	0.0049	0.0049	0.012	0.012	mg/kg	U	U	0	1
674	SRC-CU006-FI000030-018024	NULL	AROCLOR 1242	53469-21-9	NULL	NULL	mg/kg	0.0049	0.0049	0.012	0.012	mg/kg	U	U	0	1
675	SRC-CU006-FI000030-018024	NULL	AROCLOR 1248	12672-29-6	NULL	NULL	mg/kg	0.0049	0.0049	0.012	0.012	mg/kg	U	U	0	1
676	SRC-CU006-FI000030-018024	NULL	AROCLOR 1254	11097-69-1	NULL	NULL	mg/kg	0.0049	0.0049	0.012	0.012	mg/kg	U	U	0	1
677	SRC-CU006-FI000030-018024	NULL	AROCLOR 1260	11096-82-5	NULL	NULL	mg/kg	0.0049	0.0049	0.012	0.012	mg/kg	U	U	0	1
678	SRC-CU006-FI000030-018024	NULL	Moisture Content	WC002	16	16	%	0.018	0.018	0.018	0.018	%	NULL	NULL	1	1
679	SRC-CU006-FI000030-018024	NULL	Total PCBs	1336-36-3	NULL	NULL	mg/kg	0.0049	0.0049	0.012	0.012	mg/kg	U	U	0	1
680	SRC-CU006-FI000030-018024	NULL	Tri+ PCBs	TRI_PLUS_PCB	0.004802	0.004802	mg/kg	0.0049	0.0049	0.0049	0.0049	mg/kg	NULL	U	0	1
681	SRC-CU006-SI000030-000000	NULL	AROCLOR 1016	12674-11-2	NULL	NULL	mg/kg	0.27	0.27	0.64	0.64	mg/kg	U	U	0	1
682	SRC-CU006-SI000030-000000	NULL	AROCLOR 1221	11104-28-2	25	25	mg/kg	0.27	0.27	0.64	0.64	mg/kg	NULL	NULL	1	1
683	SRC-CU006-SI000030-000000	NULL	AROCLOR 1232	11141-16-5	NULL	NULL	mg/kg	0.27	0.27	0.64	0.64	mg/kg	U	U	0	1
684	SRC-CU006-SI000030-000000	NULL	AROCLOR 1242	53469-21-9	12	12	mg/kg	0.27	0.27	0.64	0.64	mg/kg	NULL	NULL	1	1
685	SRC-CU006-SI000030-000000	NULL	AROCLOR 1248	12672-29-6	NULL	NULL	mg/kg	0.27	0.27	0.64	0.64	mg/kg	U	U	0	1
686	SRC-CU006-SI000030-000000	NULL	AROCLOR 1254	11097-69-1	NULL	NULL	mg/kg	0.27	0.27	0.64	0.64	mg/kg	U	U	0	1
687	SRC-CU006-SI000030-000000	NULL	AROCLOR 1260	11096-82-5	NULL	NULL	mg/kg	0.27	0.27	0.64	0.64	mg/kg	U	U	0	1
688	SRC-CU006-SI000030-000000	NULL	Moisture Content	WC002	22	22	%	0.02	0.02	0.02	0.02	%	NULL	NULL	1	1
689	SRC-CU006-SI000030-000000	NULL	Total PCBs	1336-36-3	37	37	mg/kg	0.27	0.27	0.64	0.64	mg/kg	NULL	NULL	1	1
690	SRC-CU006-SI000030-000000	NULL	Tri+ PCBs	TRI_PLUS_PCB	14.54285	14.54285	mg/kg	0.27	0.27	0.27	0.27	mg/kg	NULL	NULL	1	1
691	SRC-CU006-FI000032-000006	NULL	AROCLOR 1016	12674-11-2	NULL	NULL	mg/kg	0.05	0.05	0.12	0.12	mg/kg	U	U	0	1
692	SRC-CU006-FI000032-000006	NULL	AROCLOR 1221	11104-28-2	2	2	mg/kg	0.05	0.05	0.12	0.12	mg/kg	B	NULL	1	1
693	SRC-CU006-FI000032-000006	NULL	AROCLOR 1232	11141-16-5	NULL	NULL	mg/kg	0.05	0.05	0.12	0.12	mg/kg	U	U	0	1
694	SRC-CU006-FI000032-000006	NULL	AROCLOR 1242	53469-21-9	2.6	2.6	mg/kg	0.05	0.05	0.12	0.12	mg/kg	NULL	NULL	1	1
695	SRC-CU006-FI000032-000006	NULL	AROCLOR 1248	12672-29-6	NULL	NULL	mg/kg	0.05	0.05	0.12	0.12	mg/kg	U	U	0	1
696	SRC-CU006-FI000032-000006	NULL	AROCLOR 1254	11097-69-1	NULL	NULL	mg/kg	0.05	0.05	0.12	0.12	mg/kg	U	U	0	1
697	SRC-CU006-FI000032-000006	NULL	AROCLOR 1260	11096-82-5	NULL	NULL	mg/kg	0.05	0.05	0.12	0.12	mg/kg	U	U	0	1
698	SRC-CU006-FI000032-000006	NULL	Moisture Content	WC002	17	17	%	0.02	0.02	0.02	0.02	%	NULL	NULL	1	1
699	SRC-CU006-FI000032-000006	NULL	Total PCBs	1336-36-3	4.6	4.6	mg/kg	0.05	0.05	0.12	0.12	mg/kg	NULL	NULL	1	1
700	SRC-CU006-FI000032-000006	NULL	Tri+ PCBs	TRI_PLUS_PCB	2.66875	2.66875	mg/kg	0.05	0.05	0.05	0.05	mg/kg	NULL	NULL	1	1
701	SRC-CU006-SI000032-000006	NULL	AROCLOR 1016	12674-11-2	NULL	NULL	mg/kg	0.0095	0.0095	0.023	0.023	mg/kg	U	U	0	1
702	SRC-CU006-SI000032-000006	NULL	AROCLOR 1221	11104-28-2	0.15	0.15	mg/kg	0.0095	0.0095	0.023	0.023	mg/kg	NULL	NULL	1	1
703	SRC-CU006-SI000032-000006	NULL	AROCLOR 1232	11141-16-5	NULL	NULL	mg/kg	0.0095	0.0095	0.023	0.023	mg/kg	U	U	0	1
704	SRC-CU006-SI000032-000006	NULL	AROCLOR 1242	53469-21-9	0.29	0.29	mg/kg	0.0095	0.0095	0.023	0.023	mg/kg	NULL	NULL	1	1
705	SRC-CU006-SI000032-000006	NULL	AROCLOR 1248	12672-29-6	NULL	NULL	mg/kg	0.0095	0.0095	0.023	0.023	mg/kg	U	U	0	1
706	SRC-CU006-SI000032-000006	NULL	AROCLOR 1254	11097-69-1	NULL	NULL	mg/kg	0.0095	0.0095	0.023	0.023	mg/kg	U	U	0	1
707	SRC-CU006-SI000032-000006	NULL	AROCLOR 1260	11096-82-5	NULL	NULL	mg/kg	0.0095	0.0095	0.023	0.023	mg/kg	U	U	0	1
708	SRC-CU006-SI000032-000006	NULL	Moisture Content	WC002	13	13	%	0.02	0.02	0.02	0.02	%	NULL	NULL	1	1
709	SRC-CU006-SI000032-000006	NULL	Total PCBs	1336-36-3	0.44	0.44	mg/kg	0.0095	0.0095	0.023	0.023	mg/kg	NULL	NULL	1	1
710	SRC-CU006-SI000032-000006	NULL	Tri+ PCBs	TRI_PLUS_PCB	0.2892225	0.2892225	mg/kg	0.0095	0.0095	0.0095	0.0095	mg/kg	NULL	NULL	1	1
711	SRC-CU006-FI000034-000006	NULL	AROCLOR 1016	12674-11-2	NULL	NULL	mg/kg	0.047	0.047	0.11	0.11	mg/kg	U	U	0	1
712	SRC-CU006-FI000034-000006	NULL	AROCLOR 1221	11104-28-2	1.9	1.9	mg/kg	0.047	0.047	0.11	0.11	mg/kg	B	J	1	1
713	SRC-CU006-FI000034-000006	NULL	AROCLOR 1232	11141-16-5	NULL	NULL	mg/kg	0.047	0.047	0.11	0.11	mg/kg	U	U	0	1
714	SRC-CU006-FI000034-000006	NULL	AROCLOR 1242	53469-21-9	3.1	3.1	mg/kg	0.047	0.047	0.11	0.11	mg/kg	NULL	J	1	1
715	SRC-CU006-FI000034-000006	NULL	AROCLOR 1248	12672-29-6	NULL	NULL	mg/kg	0.047	0.047	0.11	0.11	mg/kg	U	U	0	1

Row ID	cu_id	node_id	dredge_pass	core_id	location_type	x_coord	y_coord	coord_system	sample_dt	collection_method	sample_name	sample_type	start_depth	end_depth	depth_unit
716	RLC-CU006	SRN-CU006-034	Inventory	SRC-CU006-FI000034	Sediment Residual Core Location	734385.88	1615715.61	New York State Plane East (ft) NAD 83	7/30/09 12:58	Core	SRC-CU006-FI000034-000006	ENV	0	6	in
717	RLC-CU006	SRN-CU006-034	Inventory	SRC-CU006-FI000034	Sediment Residual Core Location	734385.88	1615715.61	New York State Plane East (ft) NAD 83	7/30/09 12:58	Core	SRC-CU006-FI000034-000006	ENV	0	6	in
718	RLC-CU006	SRN-CU006-034	Inventory	SRC-CU006-FI000034	Sediment Residual Core Location	734385.88	1615715.61	New York State Plane East (ft) NAD 83	7/30/09 12:58	Core	SRC-CU006-FI000034-000006	ENV	0	6	in
719	RLC-CU006	SRN-CU006-034	Inventory	SRC-CU006-FI000034	Sediment Residual Core Location	734385.88	1615715.61	New York State Plane East (ft) NAD 83	7/30/09 12:58	Core	SRC-CU006-FI000034-000006	ENV	0	6	in
720	RLC-CU006	SRN-CU006-034	Inventory	SRC-CU006-FI000034	Sediment Residual Core Location	734385.88	1615715.61	New York State Plane East (ft) NAD 83	7/30/09 12:58	Core	SRC-CU006-FI000034-000006	ENV	0	6	in
721	RLC-CU006	SRN-CU006-034	Inventory	SRC-CU006-FI000034	Sediment Residual Core Location	734385.88	1615715.61	New York State Plane East (ft) NAD 83	7/30/09 12:58	Core	SRC-CU006-FI000034-BD0001	DUP	0	6	in
722	RLC-CU006	SRN-CU006-034	Inventory	SRC-CU006-FI000034	Sediment Residual Core Location	734385.88	1615715.61	New York State Plane East (ft) NAD 83	7/30/09 12:58	Core	SRC-CU006-FI000034-BD0001	DUP	0	6	in
723	RLC-CU006	SRN-CU006-034	Inventory	SRC-CU006-FI000034	Sediment Residual Core Location	734385.88	1615715.61	New York State Plane East (ft) NAD 83	7/30/09 12:58	Core	SRC-CU006-FI000034-BD0001	DUP	0	6	in
724	RLC-CU006	SRN-CU006-034	Inventory	SRC-CU006-FI000034	Sediment Residual Core Location	734385.88	1615715.61	New York State Plane East (ft) NAD 83	7/30/09 12:58	Core	SRC-CU006-FI000034-BD0001	DUP	0	6	in
725	RLC-CU006	SRN-CU006-034	Inventory	SRC-CU006-FI000034	Sediment Residual Core Location	734385.88	1615715.61	New York State Plane East (ft) NAD 83	7/30/09 12:58	Core	SRC-CU006-FI000034-BD0001	DUP	0	6	in
726	RLC-CU006	SRN-CU006-034	Inventory	SRC-CU006-FI000034	Sediment Residual Core Location	734385.88	1615715.61	New York State Plane East (ft) NAD 83	7/30/09 12:58	Core	SRC-CU006-FI000034-BD0001	DUP	0	6	in
727	RLC-CU006	SRN-CU006-034	Inventory	SRC-CU006-FI000034	Sediment Residual Core Location	734385.88	1615715.61	New York State Plane East (ft) NAD 83	7/30/09 12:58	Core	SRC-CU006-FI000034-BD0001	DUP	0	6	in
728	RLC-CU006	SRN-CU006-034	Inventory	SRC-CU006-FI000034	Sediment Residual Core Location	734385.88	1615715.61	New York State Plane East (ft) NAD 83	7/30/09 12:58	Core	SRC-CU006-FI000034-BD0001	DUP	0	6	in
729	RLC-CU006	SRN-CU006-034	Inventory	SRC-CU006-FI000034	Sediment Residual Core Location	734385.88	1615715.61	New York State Plane East (ft) NAD 83	7/30/09 12:58	Core	SRC-CU006-FI000034-BD0001	DUP	0	6	in
730	RLC-CU006	SRN-CU006-034	Inventory	SRC-CU006-FI000034	Sediment Residual Core Location	734385.88	1615715.61	New York State Plane East (ft) NAD 83	7/30/09 12:58	Core	SRC-CU006-FI000034-BD0001	DUP	0	6	in
731	RLC-CU006	SRN-CU006-034	Second Inventory	SRC-CU006-SI000034	Sediment Residual Core Location	734377.91	1615712.76	New York State Plane East (ft) NAD 83	9/9/09 8:46	Core	SRC-CU006-SI000034-000003	ENV	0	3	in
732	RLC-CU006	SRN-CU006-034	Second Inventory	SRC-CU006-SI000034	Sediment Residual Core Location	734377.91	1615712.76	New York State Plane East (ft) NAD 83	9/9/09 8:46	Core	SRC-CU006-SI000034-000003	ENV	0	3	in
733	RLC-CU006	SRN-CU006-034	Second Inventory	SRC-CU006-SI000034	Sediment Residual Core Location	734377.91	1615712.76	New York State Plane East (ft) NAD 83	9/9/09 8:46	Core	SRC-CU006-SI000034-000003	ENV	0	3	in
734	RLC-CU006	SRN-CU006-034	Second Inventory	SRC-CU006-SI000034	Sediment Residual Core Location	734377.91	1615712.76	New York State Plane East (ft) NAD 83	9/9/09 8:46	Core	SRC-CU006-SI000034-000003	ENV	0	3	in
735	RLC-CU006	SRN-CU006-034	Second Inventory	SRC-CU006-SI000034	Sediment Residual Core Location	734377.91	1615712.76	New York State Plane East (ft) NAD 83	9/9/09 8:46	Core	SRC-CU006-SI000034-000003	ENV	0	3	in
736	RLC-CU006	SRN-CU006-034	Second Inventory	SRC-CU006-SI000034	Sediment Residual Core Location	734377.91	1615712.76	New York State Plane East (ft) NAD 83	9/9/09 8:46	Core	SRC-CU006-SI000034-000003	ENV	0	3	in
737	RLC-CU006	SRN-CU006-034	Second Inventory	SRC-CU006-SI000034	Sediment Residual Core Location	734377.91	1615712.76	New York State Plane East (ft) NAD 83	9/9/09 8:46	Core	SRC-CU006-SI000034-000003	ENV	0	3	in
738	RLC-CU006	SRN-CU006-034	Second Inventory	SRC-CU006-SI000034	Sediment Residual Core Location	734377.91	1615712.76	New York State Plane East (ft) NAD 83	9/9/09 8:46	Core	SRC-CU006-SI000034-000003	ENV	0	3	in
739	RLC-CU006	SRN-CU006-034	Second Inventory	SRC-CU006-SI000034	Sediment Residual Core Location	734377.91	1615712.76	New York State Plane East (ft) NAD 83	9/9/09 8:46	Core	SRC-CU006-SI000034-000003	ENV	0	3	in
740	RLC-CU006	SRN-CU006-034	Second Inventory	SRC-CU006-SI000034	Sediment Residual Core Location	734377.91	1615712.76	New York State Plane East (ft) NAD 83	9/9/09 8:46	Core	SRC-CU006-SI000034-000003	ENV	0	3	in
741	RLC-CU006	SRN-CU006-034	Second Inventory	SRC-CU006-SI000034	Sediment Residual Core Location	734377.91	1615712.76	New York State Plane East (ft) NAD 83	9/9/09 8:46	Core	SRC-CU006-SI000034-003006	ENV	3	6	in
742	RLC-CU006	SRN-CU006-034	Second Inventory	SRC-CU006-SI000034	Sediment Residual Core Location	734377.91	1615712.76	New York State Plane East (ft) NAD 83	9/9/09 8:46	Core	SRC-CU006-SI000034-003006	ENV	3	6	in
743	RLC-CU006	SRN-CU006-034	Second Inventory	SRC-CU006-SI000034	Sediment Residual Core Location	734377.91	1615712.76	New York State Plane East (ft) NAD 83	9/9/09 8:46	Core	SRC-CU006-SI000034-003006	ENV	3	6	in
744	RLC-CU006	SRN-CU006-034	Second Inventory	SRC-CU006-SI000034	Sediment Residual Core Location	734377.91	1615712.76	New York State Plane East (ft) NAD 83	9/9/09 8:46	Core	SRC-CU006-SI000034-003006	ENV	3	6	in
745	RLC-CU006	SRN-CU006-034	Second Inventory	SRC-CU006-SI000034	Sediment Residual Core Location	734377.91	1615712.76	New York State Plane East (ft) NAD 83	9/9/09 8:46	Core	SRC-CU006-SI000034-003006	ENV	3	6	in
746	RLC-CU006	SRN-CU006-034	Second Inventory	SRC-CU006-SI000034	Sediment Residual Core Location	734377.91	1615712.76	New York State Plane East (ft) NAD 83	9/9/09 8:46	Core	SRC-CU006-SI000034-003006	ENV	3	6	in
747	RLC-CU006	SRN-CU006-034	Second Inventory	SRC-CU006-SI000034	Sediment Residual Core Location	734377.91	1615712.76	New York State Plane East (ft) NAD 83	9/9/09 8:46	Core	SRC-CU006-SI000034-003006	ENV	3	6	in
748	RLC-CU006	SRN-CU006-034	Second Inventory	SRC-CU006-SI000034	Sediment Residual Core Location	734377.91	1615712.76	New York State Plane East (ft) NAD 83	9/9/09 8:46	Core	SRC-CU006-SI000034-003006	ENV	3	6	in
749	RLC-CU006	SRN-CU006-034	Second Inventory	SRC-CU006-SI000034	Sediment Residual Core Location	734377.91	1615712.76	New York State Plane East (ft) NAD 83	9/9/09 8:46	Core	SRC-CU006-SI000034-003006	ENV	3	6	in
750	RLC-CU006	SRN-CU006-034	Second Inventory	SRC-CU006-SI000034	Sediment Residual Core Location	734377.91	1615712.76	New York State Plane East (ft) NAD 83	9/9/09 8:46	Core	SRC-CU006-SI000034-003006	ENV	3	6	in
751	RLC-CU006	SRN-CU006-035	First Residual	SRC-CU006-FR000035	Sediment Residual Core Location	734451.45	1615688.23	New York State Plane East (ft) NAD 83	9/25/09 11:33	Core	SRC-CU006-FR000035-000003	ENV	0	3	in
752	RLC-CU006	SRN-CU006-035	First Residual	SRC-CU006-FR000035	Sediment Residual Core Location	734451.45	1615688.23	New York State Plane East (ft) NAD 83	9/25/09 11:33	Core	SRC-CU006-FR000035-000003	ENV	0	3	in
753	RLC-CU006	SRN-CU006-035	First Residual	SRC-CU006-FR000035	Sediment Residual Core Location	734451.45	1615688.23	New York State Plane East (ft) NAD 83	9/25/09 11:33	Core	SRC-CU006-FR000035-000003	ENV	0	3	in
754	RLC-CU006	SRN-CU006-035	First Residual	SRC-CU006-FR000035	Sediment Residual Core Location	734451.45	1615688.23	New York State Plane East (ft) NAD 83	9/25/09 11:33	Core	SRC-CU006-FR000035-000003	ENV	0	3	in
755	RLC-CU006	SRN-CU006-035	First Residual	SRC-CU006-FR000035	Sediment Residual Core Location	734451.45	1615688.23	New York State Plane East (ft) NAD 83	9/25/09 11:33	Core	SRC-CU006-FR000035-000003	ENV	0	3	in
756	RLC-CU006	SRN-CU006-035	First Residual	SRC-CU006-FR000035	Sediment Residual Core Location	734451.45	1615688.23	New York State Plane East (ft) NAD 83	9/25/09 11:33	Core	SRC-CU006-FR000035-000003	ENV	0	3	in
757	RLC-CU006	SRN-CU006-035	First Residual	SRC-CU006-FR000035	Sediment Residual Core Location	734451.45	1615688.23	New York State Plane East (ft) NAD 83	9/25/09 11:33	Core	SRC-CU006-FR000035-000003	ENV	0	3	in
758	RLC-CU006	SRN-CU006-035	First Residual	SRC-CU006-FR000035	Sediment Residual Core Location	734451.45	1615688.23	New York State Plane East (ft) NAD 83	9/25/09 11:33	Core	SRC-CU006-FR000035-000003	ENV	0	3	in
759	RLC-CU006	SRN-CU006-035	First Residual	SRC-CU006-FR000035	Sediment Residual Core Location	734451.45	1615688.23	New York State Plane East (ft) NAD 83	9/25/09 11:33	Core	SRC-CU006-FR000035-000003	ENV	0	3	in
760	RLC-CU006	SRN-CU006-035	First Residual	SRC-CU006-FR000035	Sediment Residual Core Location	734451.45	1615688.23	New York State Plane East (ft) NAD 83	9/25/09 11:33	Core	SRC-CU006-FR000035-000003	ENV	0	3	in
761	RLC-CU006	SRN-CU006-035	First Residual	SRC-CU006-FR000035	Sediment Residual Core Location	734451.45	1615688.23	New York State Plane East (ft) NAD 83	9/25/09 11:33	Core	SRC-CU006-FR000035-003006	ENV	3	6	in
762	RLC-CU006	SRN-CU006-035	First Residual	SRC-CU006-FR000035	Sediment Residual Core Location	734451.45	1615688.23	New York State Plane East (ft) NAD 83	9/25/09 11:33	Core	SRC-CU006-FR000035-003006	ENV	3	6	in
763	RLC-CU006	SRN-CU006-035	First Residual	SRC-CU006-FR000035	Sediment Residual Core Location	734451.45	1615688.23	New York State Plane East (ft) NAD 83	9/25/09 11:33	Core	SRC-CU006-FR000035-003006	ENV	3	6	in
764	RLC-CU006	SRN-CU006-035	First Residual	SRC-CU006-FR000035	Sediment Residual Core Location	734451.45	1615688.23	New York State Plane East (ft) NAD 83	9/25/09 11:33	Core	SRC-CU006-FR000035-003006	ENV	3	6	in
765	RLC-CU006	SRN-CU006-035	First Residual	SRC-CU006-FR000035	Sediment Residual Core Location	734451.45	1615688.23	New York State Plane East (ft) NAD 83	9/25/09 11:33	Core	SRC-CU006-FR000035-003006	ENV	3	6	in
766	RLC-CU006	SRN-CU006-035	First Residual	SRC-CU006-FR000035	Sediment Residual Core Location	734451.45	1615688.23	New York State Plane East (ft) NAD 83	9/25/09 11:33	Core	SRC-CU006-FR000035-003006	ENV	3	6	in
767	RLC-CU006	SRN-CU006-035	First Residual	SRC-CU006-FR000035	Sediment Residual Core Location	734451.45	1615688.23	New York State Plane East (ft) NAD 83	9/25/09 11:33	Core	SRC-CU006-FR000035-003006	ENV	3	6	in
768	RLC-CU006	SRN-CU006-035	First Residual	SRC-CU006-FR000035	Sediment Residual Core Location	734451.45	1615688.23	New York State Plane East (ft) NAD 83	9/25/09 11:33	Core	SRC-CU006-FR000035-003006	ENV	3	6	in
769	RLC-CU006	SRN-CU006-035	First Residual	SRC-CU006-FR000035	Sediment Residual Core Location	734451.45	1615688.23	New York State Plane East (ft) NAD 83	9/25/09 11:33	Core	SRC-CU006-FR000035-003006	ENV	3	6	in
770	RLC-CU006	SRN-CU006-035	First Residual	SRC-CU006-FR000035	Sediment Residual Core Location	734451.45	1615688.23	New York State Plane East (ft) NAD 83	9/25/09 11:33	Core	SRC-CU006-FR000035-003006	ENV	3	6	in
771	RLC-CU006	SRN-CU006-035	Inventory	SRC-CU006-FI000035	Sediment Residual Core Location	734455.61	1615688.99	New York State Plane East (ft) NAD 83	7/30/09 13:11	Core	SRC-CU006-FI000035-000006	ENV	0	6	in
772	RLC-CU006	SRN-CU006-035	Inventory	SRC-CU006-FI000035	Sediment Residual Core Location	734455.61	1615688.99	New York State Plane East (ft) NAD 83	7/30/09 13:11	Core	SRC-CU006-FI000035-000006	ENV	0	6	in
773	RLC-CU006	SRN-CU006-035	Inventory	SRC-CU006-FI000035	Sediment Residual Core Location	734455.61	1615688.99	New York State Plane East (ft) NAD 83	7/30/09 13:11	Core	SRC-CU006-FI000035-000006	ENV	0	6	in
774	RLC-CU006	SRN-CU006-035	Inventory	SRC-CU006-FI000035	Sediment Residual Core Location	734455.61	1615688.99	New York State Plane East (ft) NAD 83	7/30/09 13:11	Core	SRC-CU006-FI000035-000006	ENV	0	6	in
775	RLC-CU006	SRN-CU006-035	Inventory	SRC-CU006-FI000035	Sediment Residual Core Location	734455.61	1615688.99	New York State Plane East (ft) NAD 83	7/30/09 13:11	Core	SRC-CU006-FI000035-000006	ENV	0	6	in
776	RLC-CU006	SRN-CU006-035	Inventory	SRC-CU006-FI000035	Sediment Residual Core Location	734455.61	1615688.99	New York State Plane East (ft) NAD 83	7/30/09 13:11	Core	SRC-CU006-FI000035-000006	ENV	0	6	in
777	RLC-CU006	SRN-CU006-035	Inventory	SRC-CU006-FI000035	Sediment Residual Core Location	734455.61	1615688.99	New York State Plane East (ft) NAD 83	7/30/09 13:11	Core	SRC-CU006-FI000035-000006	ENV	0	6	in
778	RLC-CU006	SRN-CU006-035	Inventory	SRC-CU006-FI000035	Sediment Residual Core Location	734455.61	1615688.99	New York State Plane East (ft) NAD 83	7/30/09 13:11	Core	SRC-CU006-FI000035-000006	ENV	0	6	in
779	RLC-CU006	SRN-CU006-035	Inventory	SRC-CU006-FI000035	Sediment Residual Core Location	734455.61	1615688.99	New York State Plane East (ft) NAD 83	7/30/09 13:11	Core	SRC-CU006-FI000035-000006	ENV	0	6	in
780	RLC-CU006	SRN-CU006-035	Inventory	SRC-CU006-FI000035	Sediment Residual Core Location	734455.61	1615688.99	New York State Plane East (ft) NAD 83	7/30/09 13:11	Core	SRC-CU006-FI000035-000006	ENV	0	6	in

CU-06 Residuals Core Data
(All Dredging Passes)

Row ID	sample_name	dup_parent_sample_name	analyte_name	cas_rn	Lab_Reported_Result	Verified_Result	result_unit	Lab_Reported_MDL	Verified_MDL	Lab_Reported_RL	Verified_RL	limit_unit	Lab_Reported_Qualifier	Verified_Qualifier	Detected	Reportable
716	SRC-CU006-FI000034-000006	NULL	AROCLOR 1254	11097-69-1	NULL	NULL	mg/kg	0.047	0.047	0.11	0.11	mg/kg	U	U	0	1
717	SRC-CU006-FI000034-000006	NULL	AROCLOR 1260	11096-82-5	NULL	NULL	mg/kg	0.047	0.047	0.11	0.11	mg/kg	U	U	0	1
718	SRC-CU006-FI000034-000006	NULL	Moisture Content	WC002	14	14	%	0.019	0.019	0.019	0.019	%	NULL	NULL	1	1
719	SRC-CU006-FI000034-000006	NULL	Total PCBs	1336-36-3	5	5	mg/kg	0.047	0.047	0.11	0.11	mg/kg	NULL	J	1	1
720	SRC-CU006-FI000034-000006	NULL	Tri+ PCBs	TRI_PLUS_PCB	3.108385	3.108385	mg/kg	0.047	0.047	0.047	0.047	mg/kg	NULL	NULL	1	1
721	SRC-CU006-FI000034-BD0001	SRC-CU006-FI000034-000006	AROCLOR 1016	12674-11-2	NULL	NULL	mg/kg	0.029	0.029	0.07	0.07	mg/kg	U	U	0	1
722	SRC-CU006-FI000034-BD0001	SRC-CU006-FI000034-000006	AROCLOR 1221	11104-28-2	0.69	0.69	mg/kg	0.029	0.029	0.07	0.07	mg/kg	B	J	1	1
723	SRC-CU006-FI000034-BD0001	SRC-CU006-FI000034-000006	AROCLOR 1232	11141-16-5	NULL	NULL	mg/kg	0.029	0.029	0.07	0.07	mg/kg	U	U	0	1
724	SRC-CU006-FI000034-BD0001	SRC-CU006-FI000034-000006	AROCLOR 1242	53469-21-9	1.3	1.3	mg/kg	0.029	0.029	0.07	0.07	mg/kg	NULL	J	1	1
725	SRC-CU006-FI000034-BD0001	SRC-CU006-FI000034-000006	AROCLOR 1248	12672-29-6	NULL	NULL	mg/kg	0.029	0.029	0.07	0.07	mg/kg	U	U	0	1
726	SRC-CU006-FI000034-BD0001	SRC-CU006-FI000034-000006	AROCLOR 1254	11097-69-1	NULL	NULL	mg/kg	0.029	0.029	0.07	0.07	mg/kg	U	U	0	1
727	SRC-CU006-FI000034-BD0001	SRC-CU006-FI000034-000006	AROCLOR 1260	11096-82-5	NULL	NULL	mg/kg	0.029	0.029	0.07	0.07	mg/kg	U	U	0	1
728	SRC-CU006-FI000034-BD0001	SRC-CU006-FI000034-000006	Moisture Content	WC002	16	16	%	0.018	0.018	0.018	0.018	%	NULL	NULL	1	1
729	SRC-CU006-FI000034-BD0001	SRC-CU006-FI000034-000006	Total PCBs	1336-36-3	1.99	1.99	mg/kg	0.029	0.029	0.07	0.07	mg/kg	NULL	J	1	1
730	SRC-CU006-FI000034-BD0001	SRC-CU006-FI000034-000006	Tri+ PCBs	TRI_PLUS_PCB	1.292795	1.292795	mg/kg	0.029	0.029	0.029	0.029	mg/kg	NULL	NULL	1	1
731	SRC-CU006-SI000034-000003	NULL	AROCLOR 1016	12674-11-2	NULL	NULL	mg/kg	0.051	0.051	0.12	0.12	mg/kg	U	U	0	1
732	SRC-CU006-SI000034-000003	NULL	AROCLOR 1221	11104-28-2	3.7	3.7	mg/kg	0.051	0.051	0.12	0.12	mg/kg	NULL	NULL	1	1
733	SRC-CU006-SI000034-000003	NULL	AROCLOR 1232	11141-16-5	NULL	NULL	mg/kg	0.051	0.051	0.12	0.12	mg/kg	U	U	0	1
734	SRC-CU006-SI000034-000003	NULL	AROCLOR 1242	53469-21-9	3.6	3.6	mg/kg	0.051	0.051	0.12	0.12	mg/kg	NULL	NULL	1	1
735	SRC-CU006-SI000034-000003	NULL	AROCLOR 1248	12672-29-6	NULL	NULL	mg/kg	0.051	0.051	0.12	0.12	mg/kg	U	U	0	1
736	SRC-CU006-SI000034-000003	NULL	AROCLOR 1254	11097-69-1	NULL	NULL	mg/kg	0.051	0.051	0.12	0.12	mg/kg	U	U	0	1
737	SRC-CU006-SI000034-000003	NULL	AROCLOR 1260	11096-82-5	NULL	NULL	mg/kg	0.051	0.051	0.12	0.12	mg/kg	U	U	0	1
738	SRC-CU006-SI000034-000003	NULL	Moisture Content	WC002	19	19	%	0.02	0.02	0.02	0.02	%	NULL	NULL	1	1
739	SRC-CU006-SI000034-000003	NULL	Total PCBs	1336-36-3	7.3	7.3	mg/kg	0.051	0.051	0.12	0.12	mg/kg	NULL	NULL	1	1
740	SRC-CU006-SI000034-000003	NULL	Tri+ PCBs	TRI_PLUS_PCB	3.817205	3.817205	mg/kg	0.051	0.051	0.051	0.051	mg/kg	NULL	NULL	1	1
741	SRC-CU006-SI000034-003006	NULL	AROCLOR 1016	12674-11-2	NULL	NULL	mg/kg	0.0054	0.0054	0.013	0.013	mg/kg	U	U	0	1
742	SRC-CU006-SI000034-003006	NULL	AROCLOR 1221	11104-28-2	0.0093	0.0093	mg/kg	0.0054	0.0054	0.013	0.013	mg/kg	J	J	1	1
743	SRC-CU006-SI000034-003006	NULL	AROCLOR 1232	11141-16-5	NULL	NULL	mg/kg	0.0054	0.0054	0.013	0.013	mg/kg	U	U	0	1
744	SRC-CU006-SI000034-003006	NULL	AROCLOR 1242	53469-21-9	NULL	NULL	mg/kg	0.0054	0.0054	0.013	0.013	mg/kg	U	U	0	1
745	SRC-CU006-SI000034-003006	NULL	AROCLOR 1248	12672-29-6	NULL	NULL	mg/kg	0.0054	0.0054	0.013	0.013	mg/kg	U	U	0	1
746	SRC-CU006-SI000034-003006	NULL	AROCLOR 1254	11097-69-1	NULL	NULL	mg/kg	0.0054	0.0054	0.013	0.013	mg/kg	U	U	0	1
747	SRC-CU006-SI000034-003006	NULL	AROCLOR 1260	11096-82-5	NULL	NULL	mg/kg	0.0054	0.0054	0.013	0.013	mg/kg	U	U	0	1
748	SRC-CU006-SI000034-003006	NULL	Moisture Content	WC002	24	24	%	0.02	0.02	0.02	0.02	%	NULL	NULL	1	1
749	SRC-CU006-SI000034-003006	NULL	Total PCBs	1336-36-3	0.0093	0.0093	mg/kg	0.0054	0.0054	0.013	0.013	mg/kg	J	J	1	1
750	SRC-CU006-SI000034-003006	NULL	Tri+ PCBs	TRI_PLUS_PCB	0.006216	0.006216	mg/kg	0.0054	0.0054	0.0054	0.0054	mg/kg	NULL	NULL	1	1
751	SRC-CU006-FR000035-000003	NULL	AROCLOR 1016	12674-11-2	NULL	NULL	mg/kg	0.23	0.23	0.54	0.54	mg/kg	U	U	0	1
752	SRC-CU006-FR000035-000003	NULL	AROCLOR 1221	11104-28-2	12	12	mg/kg	0.23	0.23	0.54	0.54	mg/kg	NULL	NULL	1	1
753	SRC-CU006-FR000035-000003	NULL	AROCLOR 1232	11141-16-5	NULL	NULL	mg/kg	0.23	0.23	0.54	0.54	mg/kg	U	U	0	1
754	SRC-CU006-FR000035-000003	NULL	AROCLOR 1242	53469-21-9	9	9	mg/kg	0.23	0.23	0.54	0.54	mg/kg	NULL	NULL	1	1
755	SRC-CU006-FR000035-000003	NULL	AROCLOR 1248	12672-29-6	NULL	NULL	mg/kg	0.23	0.23	0.54	0.54	mg/kg	U	U	0	1
756	SRC-CU006-FR000035-000003	NULL	AROCLOR 1254	11097-69-1	NULL	NULL	mg/kg	0.23	0.23	0.54	0.54	mg/kg	U	U	0	1
757	SRC-CU006-FR000035-000003	NULL	AROCLOR 1260	11096-82-5	NULL	NULL	mg/kg	0.23	0.23	0.54	0.54	mg/kg	U	U	0	1
758	SRC-CU006-FR000035-000003	NULL	Moisture Content	WC002	27	27	%	0.019	0.019	0.019	0.019	%	NULL	NULL	1	1
759	SRC-CU006-FR000035-000003	NULL	Total PCBs	1336-36-3	21	21	mg/kg	0.23	0.23	2.2	2.2	mg/kg	NULL	NULL	1	1
760	SRC-CU006-FR000035-000003	NULL	Tri+ PCBs	TRI_PLUS_PCB	9.97465	9.97465	mg/kg	0.23	0.23	0.23	0.23	mg/kg	NULL	NULL	1	1
761	SRC-CU006-FR000035-003006	NULL	AROCLOR 1016	12674-11-2	NULL	NULL	mg/kg	0.0054	0.0054	0.013	0.013	mg/kg	U	U	0	1
762	SRC-CU006-FR000035-003006	NULL	AROCLOR 1221	11104-28-2	0.29	0.29	mg/kg	0.0054	0.0054	0.013	0.013	mg/kg	NULL	NULL	1	1
763	SRC-CU006-FR000035-003006	NULL	AROCLOR 1232	11141-16-5	NULL	NULL	mg/kg	0.0054	0.0054	0.013	0.013	mg/kg	U	U	0	1
764	SRC-CU006-FR000035-003006	NULL	AROCLOR 1242	53469-21-9	0.098	0.098	mg/kg	0.0054	0.0054	0.013	0.013	mg/kg	NULL	NULL	1	1
765	SRC-CU006-FR000035-003006	NULL	AROCLOR 1248	12672-29-6	NULL	NULL	mg/kg	0.0054	0.0054	0.013	0.013	mg/kg	U	U	0	1
766	SRC-CU006-FR000035-003006	NULL	AROCLOR 1254	11097-69-1	NULL	NULL	mg/kg	0.0054	0.0054	0.013	0.013	mg/kg	U	U	0	1
767	SRC-CU006-FR000035-003006	NULL	AROCLOR 1260	11096-82-5	NULL	NULL	mg/kg	0.0054	0.0054	0.013	0.013	mg/kg	U	U	0	1
768	SRC-CU006-FR000035-003006	NULL	Moisture Content	WC002	24	24	%	0.019	0.019	0.019	0.019	%	NULL	NULL	1	1
769	SRC-CU006-FR000035-003006	NULL	Total PCBs	1336-36-3	0.388	0.388	mg/kg	0.0054	0.0054	0.052	0.052	mg/kg	NULL	NULL	1	1
770	SRC-CU006-FR000035-003006	NULL	Tri+ PCBs	TRI_PLUS_PCB	0.132237	0.132237	mg/kg	0.0054	0.0054	0.0054	0.0054	mg/kg	NULL	NULL	1	1
771	SRC-CU006-FI000035-000006	NULL	AROCLOR 1016	12674-11-2	NULL	NULL	mg/kg	0.3	0.3	0.73	0.73	mg/kg	U	U	0	1
772	SRC-CU006-FI000035-000006	NULL	AROCLOR 1221	11104-28-2	20	20	mg/kg	0.3	0.3	0.73	0.73	mg/kg	B	NULL	1	1
773	SRC-CU006-FI000035-000006	NULL	AROCLOR 1232	11141-16-5	NULL	NULL	mg/kg	0.3	0.3	0.73	0.73	mg/kg	U	U	0	1
774	SRC-CU006-FI000035-000006	NULL	AROCLOR 1242	53469-21-9	16	16	mg/kg	0.3	0.3	0.73	0.73	mg/kg	NULL	NULL	1	1
775	SRC-CU006-FI000035-000006	NULL	AROCLOR 1248	12672-29-6	NULL	NULL	mg/kg	0.3	0.3	0.73	0.73	mg/kg	U	U	0	1
776	SRC-CU006-FI000035-000006	NULL	AROCLOR 1254	11097-69-1	NULL	NULL	mg/kg	0.3	0.3	0.73	0.73	mg/kg	U	U	0	1
777	SRC-CU006-FI000035-000006	NULL	AROCLOR 1260	11096-82-5	NULL	NULL	mg/kg	0.3	0.3	0.73	0.73	mg/kg	U	U	0	1
778	SRC-CU006-FI000035-000006	NULL	Moisture Content	WC002	19	19	%	0.019	0.019	0.019	0.019	%	NULL	NULL	1	1
779	SRC-CU006-FI000035-000006	NULL	Total PCBs	1336-36-3	36	36	mg/kg	0.3	0.3	0.73	0.73	mg/kg	NULL	J	1	1
780	SRC-CU006-FI000035-000006	NULL	Tri+ PCBs	TRI_PLUS_PCB	17.4965	17.4965	mg/kg	0.3	0.3	0.3	0.3	mg/kg	NULL	NULL	1	1

Row ID	cu_id	node_id	dredge_pass	core_id	location_type	x_coord	y_coord	coord_system	sample_dt	collection_method	sample_name	sample_type	start_depth	end_depth	depth_unit
781	RLC-CU006	SRN-CU006-035	Inventory	SRC-CU006-FI000035	Sediment Residual Core Location	734455.61	1615688.99	New York State Plane East (ft) NAD 83	7/30/09 13:11	Core	SRC-CU006-FI000035-006012	ENV	6	12	in
782	RLC-CU006	SRN-CU006-035	Inventory	SRC-CU006-FI000035	Sediment Residual Core Location	734455.61	1615688.99	New York State Plane East (ft) NAD 83	7/30/09 13:11	Core	SRC-CU006-FI000035-006012	ENV	6	12	in
783	RLC-CU006	SRN-CU006-035	Inventory	SRC-CU006-FI000035	Sediment Residual Core Location	734455.61	1615688.99	New York State Plane East (ft) NAD 83	7/30/09 13:11	Core	SRC-CU006-FI000035-006012	ENV	6	12	in
784	RLC-CU006	SRN-CU006-035	Inventory	SRC-CU006-FI000035	Sediment Residual Core Location	734455.61	1615688.99	New York State Plane East (ft) NAD 83	7/30/09 13:11	Core	SRC-CU006-FI000035-006012	ENV	6	12	in
785	RLC-CU006	SRN-CU006-035	Inventory	SRC-CU006-FI000035	Sediment Residual Core Location	734455.61	1615688.99	New York State Plane East (ft) NAD 83	7/30/09 13:11	Core	SRC-CU006-FI000035-006012	ENV	6	12	in
786	RLC-CU006	SRN-CU006-035	Inventory	SRC-CU006-FI000035	Sediment Residual Core Location	734455.61	1615688.99	New York State Plane East (ft) NAD 83	7/30/09 13:11	Core	SRC-CU006-FI000035-006012	ENV	6	12	in
787	RLC-CU006	SRN-CU006-035	Inventory	SRC-CU006-FI000035	Sediment Residual Core Location	734455.61	1615688.99	New York State Plane East (ft) NAD 83	7/30/09 13:11	Core	SRC-CU006-FI000035-006012	ENV	6	12	in
788	RLC-CU006	SRN-CU006-035	Inventory	SRC-CU006-FI000035	Sediment Residual Core Location	734455.61	1615688.99	New York State Plane East (ft) NAD 83	7/30/09 13:11	Core	SRC-CU006-FI000035-006012	ENV	6	12	in
789	RLC-CU006	SRN-CU006-035	Inventory	SRC-CU006-FI000035	Sediment Residual Core Location	734455.61	1615688.99	New York State Plane East (ft) NAD 83	7/30/09 13:11	Core	SRC-CU006-FI000035-006012	ENV	6	12	in
790	RLC-CU006	SRN-CU006-035	Inventory	SRC-CU006-FI000035	Sediment Residual Core Location	734455.61	1615688.99	New York State Plane East (ft) NAD 83	7/30/09 13:11	Core	SRC-CU006-FI000035-006012	ENV	6	12	in
791	RLC-CU006	SRN-CU006-035	Inventory	SRC-CU006-FI000035	Sediment Residual Core Location	734455.61	1615688.99	New York State Plane East (ft) NAD 83	7/30/09 13:11	Core	SRC-CU006-FI000035-012018	ENV	12	18	in
792	RLC-CU006	SRN-CU006-035	Inventory	SRC-CU006-FI000035	Sediment Residual Core Location	734455.61	1615688.99	New York State Plane East (ft) NAD 83	7/30/09 13:11	Core	SRC-CU006-FI000035-012018	ENV	12	18	in
793	RLC-CU006	SRN-CU006-035	Inventory	SRC-CU006-FI000035	Sediment Residual Core Location	734455.61	1615688.99	New York State Plane East (ft) NAD 83	7/30/09 13:11	Core	SRC-CU006-FI000035-012018	ENV	12	18	in
794	RLC-CU006	SRN-CU006-035	Inventory	SRC-CU006-FI000035	Sediment Residual Core Location	734455.61	1615688.99	New York State Plane East (ft) NAD 83	7/30/09 13:11	Core	SRC-CU006-FI000035-012018	ENV	12	18	in
795	RLC-CU006	SRN-CU006-035	Inventory	SRC-CU006-FI000035	Sediment Residual Core Location	734455.61	1615688.99	New York State Plane East (ft) NAD 83	7/30/09 13:11	Core	SRC-CU006-FI000035-012018	ENV	12	18	in
796	RLC-CU006	SRN-CU006-035	Inventory	SRC-CU006-FI000035	Sediment Residual Core Location	734455.61	1615688.99	New York State Plane East (ft) NAD 83	7/30/09 13:11	Core	SRC-CU006-FI000035-012018	ENV	12	18	in
797	RLC-CU006	SRN-CU006-035	Inventory	SRC-CU006-FI000035	Sediment Residual Core Location	734455.61	1615688.99	New York State Plane East (ft) NAD 83	7/30/09 13:11	Core	SRC-CU006-FI000035-012018	ENV	12	18	in
798	RLC-CU006	SRN-CU006-035	Inventory	SRC-CU006-FI000035	Sediment Residual Core Location	734455.61	1615688.99	New York State Plane East (ft) NAD 83	7/30/09 13:11	Core	SRC-CU006-FI000035-012018	ENV	12	18	in
799	RLC-CU006	SRN-CU006-035	Inventory	SRC-CU006-FI000035	Sediment Residual Core Location	734455.61	1615688.99	New York State Plane East (ft) NAD 83	7/30/09 13:11	Core	SRC-CU006-FI000035-012018	ENV	12	18	in
800	RLC-CU006	SRN-CU006-035	Inventory	SRC-CU006-FI000035	Sediment Residual Core Location	734455.61	1615688.99	New York State Plane East (ft) NAD 83	7/30/09 13:11	Core	SRC-CU006-FI000035-012018	ENV	12	18	in
801	RLC-CU006	SRN-CU006-035	Inventory	SRC-CU006-FI000035	Sediment Residual Core Location	734455.61	1615688.99	New York State Plane East (ft) NAD 83	7/30/09 13:11	Core	SRC-CU006-FI000035-018024	ENV	18	24	in
802	RLC-CU006	SRN-CU006-035	Inventory	SRC-CU006-FI000035	Sediment Residual Core Location	734455.61	1615688.99	New York State Plane East (ft) NAD 83	7/30/09 13:11	Core	SRC-CU006-FI000035-018024	ENV	18	24	in
803	RLC-CU006	SRN-CU006-035	Inventory	SRC-CU006-FI000035	Sediment Residual Core Location	734455.61	1615688.99	New York State Plane East (ft) NAD 83	7/30/09 13:11	Core	SRC-CU006-FI000035-018024	ENV	18	24	in
804	RLC-CU006	SRN-CU006-035	Inventory	SRC-CU006-FI000035	Sediment Residual Core Location	734455.61	1615688.99	New York State Plane East (ft) NAD 83	7/30/09 13:11	Core	SRC-CU006-FI000035-018024	ENV	18	24	in
805	RLC-CU006	SRN-CU006-035	Inventory	SRC-CU006-FI000035	Sediment Residual Core Location	734455.61	1615688.99	New York State Plane East (ft) NAD 83	7/30/09 13:11	Core	SRC-CU006-FI000035-018024	ENV	18	24	in
806	RLC-CU006	SRN-CU006-035	Inventory	SRC-CU006-FI000035	Sediment Residual Core Location	734455.61	1615688.99	New York State Plane East (ft) NAD 83	7/30/09 13:11	Core	SRC-CU006-FI000035-018024	ENV	18	24	in
807	RLC-CU006	SRN-CU006-035	Inventory	SRC-CU006-FI000035	Sediment Residual Core Location	734455.61	1615688.99	New York State Plane East (ft) NAD 83	7/30/09 13:11	Core	SRC-CU006-FI000035-018024	ENV	18	24	in
808	RLC-CU006	SRN-CU006-035	Inventory	SRC-CU006-FI000035	Sediment Residual Core Location	734455.61	1615688.99	New York State Plane East (ft) NAD 83	7/30/09 13:11	Core	SRC-CU006-FI000035-018024	ENV	18	24	in
809	RLC-CU006	SRN-CU006-035	Inventory	SRC-CU006-FI000035	Sediment Residual Core Location	734455.61	1615688.99	New York State Plane East (ft) NAD 83	7/30/09 13:11	Core	SRC-CU006-FI000035-018024	ENV	18	24	in
810	RLC-CU006	SRN-CU006-035	Inventory	SRC-CU006-FI000035	Sediment Residual Core Location	734455.61	1615688.99	New York State Plane East (ft) NAD 83	7/30/09 13:11	Core	SRC-CU006-FI000035-018024	ENV	18	24	in
811	RLC-CU006	SRN-CU006-035	Second Inventory	SRC-CU006-SI000035	Sediment Residual Core Location	734456.19	1615687.43	New York State Plane East (ft) NAD 83	9/9/09 8:34	Core	SRC-CU006-SI000035-000006	ENV	0	6	in
812	RLC-CU006	SRN-CU006-035	Second Inventory	SRC-CU006-SI000035	Sediment Residual Core Location	734456.19	1615687.43	New York State Plane East (ft) NAD 83	9/9/09 8:34	Core	SRC-CU006-SI000035-000006	ENV	0	6	in
813	RLC-CU006	SRN-CU006-035	Second Inventory	SRC-CU006-SI000035	Sediment Residual Core Location	734456.19	1615687.43	New York State Plane East (ft) NAD 83	9/9/09 8:34	Core	SRC-CU006-SI000035-000006	ENV	0	6	in
814	RLC-CU006	SRN-CU006-035	Second Inventory	SRC-CU006-SI000035	Sediment Residual Core Location	734456.19	1615687.43	New York State Plane East (ft) NAD 83	9/9/09 8:34	Core	SRC-CU006-SI000035-000006	ENV	0	6	in
815	RLC-CU006	SRN-CU006-035	Second Inventory	SRC-CU006-SI000035	Sediment Residual Core Location	734456.19	1615687.43	New York State Plane East (ft) NAD 83	9/9/09 8:34	Core	SRC-CU006-SI000035-000006	ENV	0	6	in
816	RLC-CU006	SRN-CU006-035	Second Inventory	SRC-CU006-SI000035	Sediment Residual Core Location	734456.19	1615687.43	New York State Plane East (ft) NAD 83	9/9/09 8:34	Core	SRC-CU006-SI000035-000006	ENV	0	6	in
817	RLC-CU006	SRN-CU006-035	Second Inventory	SRC-CU006-SI000035	Sediment Residual Core Location	734456.19	1615687.43	New York State Plane East (ft) NAD 83	9/9/09 8:34	Core	SRC-CU006-SI000035-000006	ENV	0	6	in
818	RLC-CU006	SRN-CU006-035	Second Inventory	SRC-CU006-SI000035	Sediment Residual Core Location	734456.19	1615687.43	New York State Plane East (ft) NAD 83	9/9/09 8:34	Core	SRC-CU006-SI000035-000006	ENV	0	6	in
819	RLC-CU006	SRN-CU006-035	Second Inventory	SRC-CU006-SI000035	Sediment Residual Core Location	734456.19	1615687.43	New York State Plane East (ft) NAD 83	9/9/09 8:34	Core	SRC-CU006-SI000035-000006	ENV	0	6	in
820	RLC-CU006	SRN-CU006-035	Second Inventory	SRC-CU006-SI000035	Sediment Residual Core Location	734456.19	1615687.43	New York State Plane East (ft) NAD 83	9/9/09 8:34	Core	SRC-CU006-SI000035-000006	ENV	0	6	in
821	RLC-CU006	SRN-CU006-035	Second Inventory	SRC-CU006-SI000035	Sediment Residual Core Location	734456.19	1615687.43	New York State Plane East (ft) NAD 83	9/9/09 8:34	Core	SRC-CU006-SI000035-006012	ENV	6	12	in
822	RLC-CU006	SRN-CU006-035	Second Inventory	SRC-CU006-SI000035	Sediment Residual Core Location	734456.19	1615687.43	New York State Plane East (ft) NAD 83	9/9/09 8:34	Core	SRC-CU006-SI000035-006012	ENV	6	12	in
823	RLC-CU006	SRN-CU006-035	Second Inventory	SRC-CU006-SI000035	Sediment Residual Core Location	734456.19	1615687.43	New York State Plane East (ft) NAD 83	9/9/09 8:34	Core	SRC-CU006-SI000035-006012	ENV	6	12	in
824	RLC-CU006	SRN-CU006-035	Second Inventory	SRC-CU006-SI000035	Sediment Residual Core Location	734456.19	1615687.43	New York State Plane East (ft) NAD 83	9/9/09 8:34	Core	SRC-CU006-SI000035-006012	ENV	6	12	in
825	RLC-CU006	SRN-CU006-035	Second Inventory	SRC-CU006-SI000035	Sediment Residual Core Location	734456.19	1615687.43	New York State Plane East (ft) NAD 83	9/9/09 8:34	Core	SRC-CU006-SI000035-006012	ENV	6	12	in
826	RLC-CU006	SRN-CU006-035	Second Inventory	SRC-CU006-SI000035	Sediment Residual Core Location	734456.19	1615687.43	New York State Plane East (ft) NAD 83	9/9/09 8:34	Core	SRC-CU006-SI000035-006012	ENV	6	12	in
827	RLC-CU006	SRN-CU006-035	Second Inventory	SRC-CU006-SI000035	Sediment Residual Core Location	734456.19	1615687.43	New York State Plane East (ft) NAD 83	9/9/09 8:34	Core	SRC-CU006-SI000035-006012	ENV	6	12	in
828	RLC-CU006	SRN-CU006-035	Second Inventory	SRC-CU006-SI000035	Sediment Residual Core Location	734456.19	1615687.43	New York State Plane East (ft) NAD 83	9/9/09 8:34	Core	SRC-CU006-SI000035-006012	ENV	6	12	in
829	RLC-CU006	SRN-CU006-035	Second Inventory	SRC-CU006-SI000035	Sediment Residual Core Location	734456.19	1615687.43	New York State Plane East (ft) NAD 83	9/9/09 8:34	Core	SRC-CU006-SI000035-006012	ENV	6	12	in
830	RLC-CU006	SRN-CU006-035	Second Inventory	SRC-CU006-SI000035	Sediment Residual Core Location	734456.19	1615687.43	New York State Plane East (ft) NAD 83	9/9/09 8:34	Core	SRC-CU006-SI000035-006012	ENV	6	12	in
831	RLC-CU006	SRN-CU006-035	Second Inventory	SRC-CU006-SI000035	Sediment Residual Core Location	734456.19	1615687.43	New York State Plane East (ft) NAD 83	9/9/09 8:34	Core	SRC-CU006-SI000035-012018	ENV	12	18	in
832	RLC-CU006	SRN-CU006-035	Second Inventory	SRC-CU006-SI000035	Sediment Residual Core Location	734456.19	1615687.43	New York State Plane East (ft) NAD 83	9/9/09 8:34	Core	SRC-CU006-SI000035-012018	ENV	12	18	in
833	RLC-CU006	SRN-CU006-035	Second Inventory	SRC-CU006-SI000035	Sediment Residual Core Location	734456.19	1615687.43	New York State Plane East (ft) NAD 83	9/9/09 8:34	Core	SRC-CU006-SI000035-012018	ENV	12	18	in
834	RLC-CU006	SRN-CU006-035	Second Inventory	SRC-CU006-SI000035	Sediment Residual Core Location	734456.19	1615687.43	New York State Plane East (ft) NAD 83	9/9/09 8:34	Core	SRC-CU006-SI000035-012018	ENV	12	18	in
835	RLC-CU006	SRN-CU006-035	Second Inventory	SRC-CU006-SI000035	Sediment Residual Core Location	734456.19	1615687.43	New York State Plane East (ft) NAD 83	9/9/09 8:34	Core	SRC-CU006-SI000035-012018	ENV	12	18	in
836	RLC-CU006	SRN-CU006-035	Second Inventory	SRC-CU006-SI000035	Sediment Residual Core Location	734456.19	1615687.43	New York State Plane East (ft) NAD 83	9/9/09 8:34	Core	SRC-CU006-SI000035-012018	ENV	12	18	in
837	RLC-CU006	SRN-CU006-035	Second Inventory	SRC-CU006-SI000035	Sediment Residual Core Location	734456.19	1615687.43	New York State Plane East (ft) NAD 83	9/9/09 8:34	Core	SRC-CU006-SI000035-012018	ENV	12	18	in
838	RLC-CU006	SRN-CU006-035	Second Inventory	SRC-CU006-SI000035	Sediment Residual Core Location	734456.19	1615687.43	New York State Plane East (ft) NAD 83	9/9/09 8:34	Core	SRC-CU006-SI000035-012018	ENV	12	18	in
839	RLC-CU006	SRN-CU006-035	Second Inventory	SRC-CU006-SI000035	Sediment Residual Core Location	734456.19	1615687.43	New York State Plane East (ft) NAD 83	9/9/09 8:34	Core	SRC-CU006-SI000035-012018	ENV	12	18	in
840	RLC-CU006	SRN-CU006-035	Second Inventory	SRC-CU006-SI000035	Sediment Residual Core Location	734456.19	1615687.43	New York State Plane East (ft) NAD 83	9/9/09 8:34	Core	SRC-CU006-SI000035-012018	ENV	12	18	in
841	RLC-CU006	SRN-CU006-036	Inventory	SRC-CU006-FI000036	Sediment Residual Core Location	734313.76	1615668.77	New York State Plane East (ft) NAD 83	7/30/09 13:49	Core	SRC-CU006-FI000036-000006	ENV	0	6	in
842	RLC-CU006	SRN-CU006-036	Inventory	SRC-CU006-FI000036	Sediment Residual Core Location	734313.76	1615668.77	New York State Plane East (ft) NAD 83	7/30/09 13:49	Core	SRC-CU006-FI000036-000006	ENV	0	6	in
843	RLC-CU006	SRN-CU006-036	Inventory	SRC-CU006-FI000036	Sediment Residual Core Location	734313.76	1615668.77	New York State Plane East (ft) NAD 83	7/30/09 13:49	Core	SRC-CU006-FI000036-000006	ENV	0	6	in
844	RLC-CU006	SRN-CU006-036	Inventory	SRC-CU006-FI000036	Sediment Residual Core Location	734313.76	1615668.77	New York State Plane East (ft) NAD 83	7/30/09 13:49	Core	SRC-CU006-FI000036-000006	ENV	0	6	in
845	RLC-CU006	SRN-CU006-036	Inventory	SRC-CU006-FI000036	Sediment Residual Core Location	734313.76	1615668.77	New York State Plane East (ft) NAD 83	7/30/09 13:49	Core	SRC-CU006-FI000036-000006	ENV	0	6	in

Row ID	sample_name	dup_parent_sample_name	analyte_name	cas_rn	Lab_Reported_Result	Verified_Result	result_unit	Lab_Reported_MDL	Verified_MDL	Lab_Reported_RL	Verified_RL	limit_unit	Lab_Reported_Qualifier	Verified_Qualifier	Detected	Reportable
781	SRC-CU006-FI000035-006012	NULL	AROCLOR 1016	12674-11-2	NULL	NULL	mg/kg	1.1	1.1	2.7	2.7	mg/kg	U	U	0	1
782	SRC-CU006-FI000035-006012	NULL	AROCLOR 1221	11104-28-2	120	120	mg/kg	1.1	1.1	2.7	2.7	mg/kg	B	NULL	1	1
783	SRC-CU006-FI000035-006012	NULL	AROCLOR 1232	11141-16-5	NULL	NULL	mg/kg	1.1	1.1	2.7	2.7	mg/kg	U	U	0	1
784	SRC-CU006-FI000035-006012	NULL	AROCLOR 1242	53469-21-9	75	75	mg/kg	1.1	1.1	2.7	2.7	mg/kg	NULL	NULL	1	1
785	SRC-CU006-FI000035-006012	NULL	AROCLOR 1248	12672-29-6	NULL	NULL	mg/kg	1.1	1.1	2.7	2.7	mg/kg	U	U	0	1
786	SRC-CU006-FI000035-006012	NULL	AROCLOR 1254	11097-69-1	NULL	NULL	mg/kg	1.1	1.1	2.7	2.7	mg/kg	U	U	0	1
787	SRC-CU006-FI000035-006012	NULL	AROCLOR 1260	11096-82-5	NULL	NULL	mg/kg	1.1	1.1	2.7	2.7	mg/kg	U	U	0	1
788	SRC-CU006-FI000035-006012	NULL	Moisture Content	WC002	28	28	%	0.019	0.019	0.019	0.019	%	NULL	NULL	1	1
789	SRC-CU006-FI000035-006012	NULL	Total PCBs	1336-36-3	195	195	mg/kg	1.1	1.1	2.7	2.7	mg/kg	NULL	J	1	1
790	SRC-CU006-FI000035-006012	NULL	Tri+ PCBs	TRI_PLUS_PCB	85.5505	85.5505	mg/kg	1.1	1.1	1.1	1.1	mg/kg	NULL	NULL	1	1
791	SRC-CU006-FI000035-012018	NULL	AROCLOR 1016	12674-11-2	NULL	NULL	mg/kg	1.1	1.1	2.6	2.6	mg/kg	U	U	0	1
792	SRC-CU006-FI000035-012018	NULL	AROCLOR 1221	11104-28-2	54	54	mg/kg	1.1	1.1	2.6	2.6	mg/kg	B	NULL	1	1
793	SRC-CU006-FI000035-012018	NULL	AROCLOR 1232	11141-16-5	NULL	NULL	mg/kg	1.1	1.1	2.6	2.6	mg/kg	U	U	0	1
794	SRC-CU006-FI000035-012018	NULL	AROCLOR 1242	53469-21-9	40	40	mg/kg	1.1	1.1	2.6	2.6	mg/kg	NULL	NULL	1	1
795	SRC-CU006-FI000035-012018	NULL	AROCLOR 1248	12672-29-6	NULL	NULL	mg/kg	1.1	1.1	2.6	2.6	mg/kg	U	U	0	1
796	SRC-CU006-FI000035-012018	NULL	AROCLOR 1254	11097-69-1	NULL	NULL	mg/kg	1.1	1.1	2.6	2.6	mg/kg	U	U	0	1
797	SRC-CU006-FI000035-012018	NULL	AROCLOR 1260	11096-82-5	NULL	NULL	mg/kg	1.1	1.1	2.6	2.6	mg/kg	U	U	0	1
798	SRC-CU006-FI000035-012018	NULL	Moisture Content	WC002	25	25	%	0.02	0.02	0.02	0.02	%	NULL	NULL	1	1
799	SRC-CU006-FI000035-012018	NULL	Total PCBs	1336-36-3	94	94	mg/kg	1.1	1.1	2.6	2.6	mg/kg	NULL	J	1	1
800	SRC-CU006-FI000035-012018	NULL	Tri+ PCBs	TRI_PLUS_PCB	44.4605	44.4605	mg/kg	1.1	1.1	1.1	1.1	mg/kg	NULL	NULL	1	1
801	SRC-CU006-FI000035-018024	NULL	AROCLOR 1016	12674-11-2	NULL	NULL	mg/kg	0.0057	0.0057	0.014	0.014	mg/kg	U	U	0	1
802	SRC-CU006-FI000035-018024	NULL	AROCLOR 1221	11104-28-2	0.084	0.084	mg/kg	0.0057	0.0057	0.014	0.014	mg/kg	NULL	NULL	1	1
803	SRC-CU006-FI000035-018024	NULL	AROCLOR 1232	11141-16-5	NULL	NULL	mg/kg	0.0057	0.0057	0.014	0.014	mg/kg	U	U	0	1
804	SRC-CU006-FI000035-018024	NULL	AROCLOR 1242	53469-21-9	NULL	NULL	mg/kg	0.0057	0.0057	0.014	0.014	mg/kg	U	U	0	1
805	SRC-CU006-FI000035-018024	NULL	AROCLOR 1248	12672-29-6	NULL	NULL	mg/kg	0.0057	0.0057	0.014	0.014	mg/kg	U	U	0	1
806	SRC-CU006-FI000035-018024	NULL	AROCLOR 1254	11097-69-1	NULL	NULL	mg/kg	0.0057	0.0057	0.014	0.014	mg/kg	U	U	0	1
807	SRC-CU006-FI000035-018024	NULL	AROCLOR 1260	11096-82-5	NULL	NULL	mg/kg	0.0057	0.0057	0.014	0.014	mg/kg	U	U	0	1
808	SRC-CU006-FI000035-018024	NULL	Moisture Content	WC002	27	27	%	0.02	0.02	0.02	0.02	%	NULL	NULL	1	1
809	SRC-CU006-FI000035-018024	NULL	Total PCBs	1336-36-3	0.084	0.084	mg/kg	0.0057	0.0057	0.014	0.014	mg/kg	NULL	J	1	1
810	SRC-CU006-FI000035-018024	NULL	Tri+ PCBs	TRI_PLUS_PCB	0.016947	0.016947	mg/kg	0.0057	0.0057	0.0057	0.0057	mg/kg	NULL	NULL	1	1
811	SRC-CU006-SI000035-000006	NULL	AROCLOR 1016	12674-11-2	NULL	NULL	mg/kg	0.16	0.16	0.38	0.38	mg/kg	U	U	0	1
812	SRC-CU006-SI000035-000006	NULL	AROCLOR 1221	11104-28-2	8.7	8.7	mg/kg	0.16	0.16	0.38	0.38	mg/kg	NULL	NULL	1	1
813	SRC-CU006-SI000035-000006	NULL	AROCLOR 1232	11141-16-5	NULL	NULL	mg/kg	0.16	0.16	0.38	0.38	mg/kg	U	U	0	1
814	SRC-CU006-SI000035-000006	NULL	AROCLOR 1242	53469-21-9	7.5	7.5	mg/kg	0.16	0.16	0.38	0.38	mg/kg	NULL	NULL	1	1
815	SRC-CU006-SI000035-000006	NULL	AROCLOR 1248	12672-29-6	NULL	NULL	mg/kg	0.16	0.16	0.38	0.38	mg/kg	U	U	0	1
816	SRC-CU006-SI000035-000006	NULL	AROCLOR 1254	11097-69-1	NULL	NULL	mg/kg	0.16	0.16	0.38	0.38	mg/kg	U	U	0	1
817	SRC-CU006-SI000035-000006	NULL	AROCLOR 1260	11096-82-5	NULL	NULL	mg/kg	0.16	0.16	0.38	0.38	mg/kg	U	U	0	1
818	SRC-CU006-SI000035-000006	NULL	Moisture Content	WC002	21	21	%	0.02	0.02	0.02	0.02	%	NULL	NULL	1	1
819	SRC-CU006-SI000035-000006	NULL	Total PCBs	1336-36-3	16.2	16.2	mg/kg	0.16	0.16	0.38	0.38	mg/kg	NULL	NULL	1	1
820	SRC-CU006-SI000035-000006	NULL	Tri+ PCBs	TRI_PLUS_PCB	8.1158	8.1158	mg/kg	0.16	0.16	0.16	0.16	mg/kg	NULL	NULL	1	1
821	SRC-CU006-SI000035-006012	NULL	AROCLOR 1016	12674-11-2	NULL	NULL	mg/kg	0.0037	0.0037	0.014	0.014	mg/kg	U	U	0	1
822	SRC-CU006-SI000035-006012	NULL	AROCLOR 1221	11104-28-2	0.066	0.066	mg/kg	0.0037	0.0037	0.014	0.014	mg/kg	NULL	NULL	1	1
823	SRC-CU006-SI000035-006012	NULL	AROCLOR 1232	11141-16-5	NULL	NULL	mg/kg	0.0037	0.0037	0.014	0.014	mg/kg	U	U	0	1
824	SRC-CU006-SI000035-006012	NULL	AROCLOR 1242	53469-21-9	0.065	0.065	mg/kg	0.0037	0.0037	0.014	0.014	mg/kg	NULL	NULL	1	1
825	SRC-CU006-SI000035-006012	NULL	AROCLOR 1248	12672-29-6	NULL	NULL	mg/kg	0.0037	0.0037	0.014	0.014	mg/kg	U	U	0	1
826	SRC-CU006-SI000035-006012	NULL	AROCLOR 1254	11097-69-1	NULL	NULL	mg/kg	0.0037	0.0037	0.014	0.014	mg/kg	U	U	0	1
827	SRC-CU006-SI000035-006012	NULL	AROCLOR 1260	11096-82-5	NULL	NULL	mg/kg	0.0037	0.0037	0.014	0.014	mg/kg	U	U	0	1
828	SRC-CU006-SI000035-006012	NULL	Moisture Content	WC002	29.3	29.3	%	1	1	1	1	%	NULL	NULL	1	1
829	SRC-CU006-SI000035-006012	NULL	Total PCBs	1336-36-3	0.13	0.13	mg/kg	0.0037	0.0037	0.057	0.057	mg/kg	NULL	NULL	1	1
830	SRC-CU006-SI000035-006012	NULL	Tri+ PCBs	TRI_PLUS_PCB	0.0700735	0.0700735	mg/kg	0.0037	0.0037	0.0037	0.0037	mg/kg	NULL	NULL	1	1
831	SRC-CU006-SI000035-012018	NULL	AROCLOR 1016	12674-11-2	NULL	NULL	mg/kg	0.0035	0.0035	0.013	0.013	mg/kg	U	U	0	1
832	SRC-CU006-SI000035-012018	NULL	AROCLOR 1221	11104-28-2	0.0079	0.0079	mg/kg	0.0035	0.0035	0.013	0.013	mg/kg	J	J	1	1
833	SRC-CU006-SI000035-012018	NULL	AROCLOR 1232	11141-16-5	NULL	NULL	mg/kg	0.0035	0.0035	0.013	0.013	mg/kg	U	U	0	1
834	SRC-CU006-SI000035-012018	NULL	AROCLOR 1242	53469-21-9	NULL	NULL	mg/kg	0.0035	0.0035	0.013	0.013	mg/kg	U	U	0	1
835	SRC-CU006-SI000035-012018	NULL	AROCLOR 1248	12672-29-6	NULL	NULL	mg/kg	0.0035	0.0035	0.013	0.013	mg/kg	U	U	0	1
836	SRC-CU006-SI000035-012018	NULL	AROCLOR 1254	11097-69-1	NULL	NULL	mg/kg	0.0035	0.0035	0.013	0.013	mg/kg	U	U	0	1
837	SRC-CU006-SI000035-012018	NULL	AROCLOR 1260	11096-82-5	NULL	NULL	mg/kg	0.0035	0.0035	0.013	0.013	mg/kg	U	U	0	1
838	SRC-CU006-SI000035-012018	NULL	Moisture Content	WC002	25.8	25.8	%	1	1	1	1	%	NULL	NULL	1	1
839	SRC-CU006-SI000035-012018	NULL	Total PCBs	1336-36-3	0.0079	0.0079	mg/kg	0.0035	0.0035	0.054	0.054	mg/kg	J	J	1	1
840	SRC-CU006-SI000035-012018	NULL	Tri+ PCBs	TRI_PLUS_PCB	0.004291	0.004291	mg/kg	0.0035	0.0035	0.0035	0.0035	mg/kg	NULL	NULL	1	1
841	SRC-CU006-FI000036-000006	NULL	AROCLOR 1016	12674-11-2	NULL	NULL	mg/kg	0.25	0.25	0.61	0.61	mg/kg	U	U	0	1
842	SRC-CU006-FI000036-000006	NULL	AROCLOR 1221	11104-28-2	7.6	7.6	mg/kg	0.25	0.25	0.61	0.61	mg/kg	B	NULL	1	1
843	SRC-CU006-FI000036-000006	NULL	AROCLOR 1232	11141-16-5	NULL	NULL	mg/kg	0.25	0.25	0.61	0.61	mg/kg	U	U	0	1
844	SRC-CU006-FI000036-000006	NULL	AROCLOR 1242	53469-21-9	12	12	mg/kg	0.25	0.25	0.61	0.61	mg/kg	NULL	NULL	1	1
845	SRC-CU006-FI000036-000006	NULL	AROCLOR 1248	12672-29-6	NULL	NULL	mg/kg	0.25	0.25	0.61	0.61	mg/kg	U	U	0	1

Row ID	cu_id	node_id	dredge_pass	core_id	location_type	x_coord	y_coord	coord_system	sample_dt	collection_method	sample_name	sample_type	start_depth	end_depth	depth_unit
846	RLC-CU006	SRN-CU006-036	Inventory	SRC-CU006-FI000036	Sediment Residual Core Location	734313.76	1615668.77	New York State Plane East (ft) NAD 83	7/30/09 13:49	Core	SRC-CU006-FI000036-000006	ENV	0	6	in
847	RLC-CU006	SRN-CU006-036	Inventory	SRC-CU006-FI000036	Sediment Residual Core Location	734313.76	1615668.77	New York State Plane East (ft) NAD 83	7/30/09 13:49	Core	SRC-CU006-FI000036-000006	ENV	0	6	in
848	RLC-CU006	SRN-CU006-036	Inventory	SRC-CU006-FI000036	Sediment Residual Core Location	734313.76	1615668.77	New York State Plane East (ft) NAD 83	7/30/09 13:49	Core	SRC-CU006-FI000036-000006	ENV	0	6	in
849	RLC-CU006	SRN-CU006-036	Inventory	SRC-CU006-FI000036	Sediment Residual Core Location	734313.76	1615668.77	New York State Plane East (ft) NAD 83	7/30/09 13:49	Core	SRC-CU006-FI000036-000006	ENV	0	6	in
850	RLC-CU006	SRN-CU006-036	Inventory	SRC-CU006-FI000036	Sediment Residual Core Location	734313.76	1615668.77	New York State Plane East (ft) NAD 83	7/30/09 13:49	Core	SRC-CU006-FI000036-000006	ENV	0	6	in
851	RLC-CU006	SRN-CU006-036	Inventory	SRC-CU006-FI000036	Sediment Residual Core Location	734313.76	1615668.77	New York State Plane East (ft) NAD 83	7/30/09 13:49	Core	SRC-CU006-FI000036-006012	ENV	6	12	in
852	RLC-CU006	SRN-CU006-036	Inventory	SRC-CU006-FI000036	Sediment Residual Core Location	734313.76	1615668.77	New York State Plane East (ft) NAD 83	7/30/09 13:49	Core	SRC-CU006-FI000036-006012	ENV	6	12	in
853	RLC-CU006	SRN-CU006-036	Inventory	SRC-CU006-FI000036	Sediment Residual Core Location	734313.76	1615668.77	New York State Plane East (ft) NAD 83	7/30/09 13:49	Core	SRC-CU006-FI000036-006012	ENV	6	12	in
854	RLC-CU006	SRN-CU006-036	Inventory	SRC-CU006-FI000036	Sediment Residual Core Location	734313.76	1615668.77	New York State Plane East (ft) NAD 83	7/30/09 13:49	Core	SRC-CU006-FI000036-006012	ENV	6	12	in
855	RLC-CU006	SRN-CU006-036	Inventory	SRC-CU006-FI000036	Sediment Residual Core Location	734313.76	1615668.77	New York State Plane East (ft) NAD 83	7/30/09 13:49	Core	SRC-CU006-FI000036-006012	ENV	6	12	in
856	RLC-CU006	SRN-CU006-036	Inventory	SRC-CU006-FI000036	Sediment Residual Core Location	734313.76	1615668.77	New York State Plane East (ft) NAD 83	7/30/09 13:49	Core	SRC-CU006-FI000036-006012	ENV	6	12	in
857	RLC-CU006	SRN-CU006-036	Inventory	SRC-CU006-FI000036	Sediment Residual Core Location	734313.76	1615668.77	New York State Plane East (ft) NAD 83	7/30/09 13:49	Core	SRC-CU006-FI000036-006012	ENV	6	12	in
858	RLC-CU006	SRN-CU006-036	Inventory	SRC-CU006-FI000036	Sediment Residual Core Location	734313.76	1615668.77	New York State Plane East (ft) NAD 83	7/30/09 13:49	Core	SRC-CU006-FI000036-006012	ENV	6	12	in
859	RLC-CU006	SRN-CU006-036	Inventory	SRC-CU006-FI000036	Sediment Residual Core Location	734313.76	1615668.77	New York State Plane East (ft) NAD 83	7/30/09 13:49	Core	SRC-CU006-FI000036-006012	ENV	6	12	in
860	RLC-CU006	SRN-CU006-036	Inventory	SRC-CU006-FI000036	Sediment Residual Core Location	734313.76	1615668.77	New York State Plane East (ft) NAD 83	7/30/09 13:49	Core	SRC-CU006-FI000036-006012	ENV	6	12	in
861	RLC-CU006	SRN-CU006-036	Inventory	SRC-CU006-FI000036	Sediment Residual Core Location	734313.76	1615668.77	New York State Plane East (ft) NAD 83	7/30/09 13:49	Core	SRC-CU006-FI000036-012015	ENV	12	15	in
862	RLC-CU006	SRN-CU006-036	Inventory	SRC-CU006-FI000036	Sediment Residual Core Location	734313.76	1615668.77	New York State Plane East (ft) NAD 83	7/30/09 13:49	Core	SRC-CU006-FI000036-012015	ENV	12	15	in
863	RLC-CU006	SRN-CU006-036	Inventory	SRC-CU006-FI000036	Sediment Residual Core Location	734313.76	1615668.77	New York State Plane East (ft) NAD 83	7/30/09 13:49	Core	SRC-CU006-FI000036-012015	ENV	12	15	in
864	RLC-CU006	SRN-CU006-036	Inventory	SRC-CU006-FI000036	Sediment Residual Core Location	734313.76	1615668.77	New York State Plane East (ft) NAD 83	7/30/09 13:49	Core	SRC-CU006-FI000036-012015	ENV	12	15	in
865	RLC-CU006	SRN-CU006-036	Inventory	SRC-CU006-FI000036	Sediment Residual Core Location	734313.76	1615668.77	New York State Plane East (ft) NAD 83	7/30/09 13:49	Core	SRC-CU006-FI000036-012015	ENV	12	15	in
866	RLC-CU006	SRN-CU006-036	Inventory	SRC-CU006-FI000036	Sediment Residual Core Location	734313.76	1615668.77	New York State Plane East (ft) NAD 83	7/30/09 13:49	Core	SRC-CU006-FI000036-012015	ENV	12	15	in
867	RLC-CU006	SRN-CU006-036	Inventory	SRC-CU006-FI000036	Sediment Residual Core Location	734313.76	1615668.77	New York State Plane East (ft) NAD 83	7/30/09 13:49	Core	SRC-CU006-FI000036-012015	ENV	12	15	in
868	RLC-CU006	SRN-CU006-036	Inventory	SRC-CU006-FI000036	Sediment Residual Core Location	734313.76	1615668.77	New York State Plane East (ft) NAD 83	7/30/09 13:49	Core	SRC-CU006-FI000036-012015	ENV	12	15	in
869	RLC-CU006	SRN-CU006-036	Inventory	SRC-CU006-FI000036	Sediment Residual Core Location	734313.76	1615668.77	New York State Plane East (ft) NAD 83	7/30/09 13:49	Core	SRC-CU006-FI000036-012015	ENV	12	15	in
870	RLC-CU006	SRN-CU006-036	Inventory	SRC-CU006-FI000036	Sediment Residual Core Location	734313.76	1615668.77	New York State Plane East (ft) NAD 83	7/30/09 13:49	Core	SRC-CU006-FI000036-012015	ENV	12	15	in
871	RLC-CU006	SRN-CU006-036	Second Inventory	SRC-CU006-SI000036	Sediment Residual Core Location	734311.3	1615671.59	New York State Plane East (ft) NAD 83	9/9/09 8:21	Grab	SRC-CU006-SI000036-000000	ENV	0	0	in
872	RLC-CU006	SRN-CU006-036	Second Inventory	SRC-CU006-SI000036	Sediment Residual Core Location	734311.3	1615671.59	New York State Plane East (ft) NAD 83	9/9/09 8:21	Grab	SRC-CU006-SI000036-000000	ENV	0	0	in
873	RLC-CU006	SRN-CU006-036	Second Inventory	SRC-CU006-SI000036	Sediment Residual Core Location	734311.3	1615671.59	New York State Plane East (ft) NAD 83	9/9/09 8:21	Grab	SRC-CU006-SI000036-000000	ENV	0	0	in
874	RLC-CU006	SRN-CU006-036	Second Inventory	SRC-CU006-SI000036	Sediment Residual Core Location	734311.3	1615671.59	New York State Plane East (ft) NAD 83	9/9/09 8:21	Grab	SRC-CU006-SI000036-000000	ENV	0	0	in
875	RLC-CU006	SRN-CU006-036	Second Inventory	SRC-CU006-SI000036	Sediment Residual Core Location	734311.3	1615671.59	New York State Plane East (ft) NAD 83	9/9/09 8:21	Grab	SRC-CU006-SI000036-000000	ENV	0	0	in
876	RLC-CU006	SRN-CU006-036	Second Inventory	SRC-CU006-SI000036	Sediment Residual Core Location	734311.3	1615671.59	New York State Plane East (ft) NAD 83	9/9/09 8:21	Grab	SRC-CU006-SI000036-000000	ENV	0	0	in
877	RLC-CU006	SRN-CU006-036	Second Inventory	SRC-CU006-SI000036	Sediment Residual Core Location	734311.3	1615671.59	New York State Plane East (ft) NAD 83	9/9/09 8:21	Grab	SRC-CU006-SI000036-000000	ENV	0	0	in
878	RLC-CU006	SRN-CU006-036	Second Inventory	SRC-CU006-SI000036	Sediment Residual Core Location	734311.3	1615671.59	New York State Plane East (ft) NAD 83	9/9/09 8:21	Grab	SRC-CU006-SI000036-000000	ENV	0	0	in
879	RLC-CU006	SRN-CU006-036	Second Inventory	SRC-CU006-SI000036	Sediment Residual Core Location	734311.3	1615671.59	New York State Plane East (ft) NAD 83	9/9/09 8:21	Grab	SRC-CU006-SI000036-000000	ENV	0	0	in
880	RLC-CU006	SRN-CU006-036	Second Inventory	SRC-CU006-SI000036	Sediment Residual Core Location	734311.3	1615671.59	New York State Plane East (ft) NAD 83	9/9/09 8:21	Grab	SRC-CU006-SI000036-000000	ENV	0	0	in
881	RLC-CU006	SRN-CU006-037	Inventory	SRC-CU006-FI000037	Sediment Residual Core Location	734182.51	1615650.18	New York State Plane East (ft) NAD 83	7/30/09 14:10	Grab	SRC-CU006-FI000037-000000	ENV	0	0	in
882	RLC-CU006	SRN-CU006-037	Inventory	SRC-CU006-FI000037	Sediment Residual Core Location	734182.51	1615650.18	New York State Plane East (ft) NAD 83	7/30/09 14:10	Grab	SRC-CU006-FI000037-000000	ENV	0	0	in
883	RLC-CU006	SRN-CU006-037	Inventory	SRC-CU006-FI000037	Sediment Residual Core Location	734182.51	1615650.18	New York State Plane East (ft) NAD 83	7/30/09 14:10	Grab	SRC-CU006-FI000037-000000	ENV	0	0	in
884	RLC-CU006	SRN-CU006-037	Inventory	SRC-CU006-FI000037	Sediment Residual Core Location	734182.51	1615650.18	New York State Plane East (ft) NAD 83	7/30/09 14:10	Grab	SRC-CU006-FI000037-000000	ENV	0	0	in
885	RLC-CU006	SRN-CU006-037	Inventory	SRC-CU006-FI000037	Sediment Residual Core Location	734182.51	1615650.18	New York State Plane East (ft) NAD 83	7/30/09 14:10	Grab	SRC-CU006-FI000037-000000	ENV	0	0	in
886	RLC-CU006	SRN-CU006-037	Inventory	SRC-CU006-FI000037	Sediment Residual Core Location	734182.51	1615650.18	New York State Plane East (ft) NAD 83	7/30/09 14:10	Grab	SRC-CU006-FI000037-000000	ENV	0	0	in
887	RLC-CU006	SRN-CU006-037	Inventory	SRC-CU006-FI000037	Sediment Residual Core Location	734182.51	1615650.18	New York State Plane East (ft) NAD 83	7/30/09 14:10	Grab	SRC-CU006-FI000037-000000	ENV	0	0	in
888	RLC-CU006	SRN-CU006-037	Inventory	SRC-CU006-FI000037	Sediment Residual Core Location	734182.51	1615650.18	New York State Plane East (ft) NAD 83	7/30/09 14:10	Grab	SRC-CU006-FI000037-000000	ENV	0	0	in
889	RLC-CU006	SRN-CU006-037	Inventory	SRC-CU006-FI000037	Sediment Residual Core Location	734182.51	1615650.18	New York State Plane East (ft) NAD 83	7/30/09 14:10	Grab	SRC-CU006-FI000037-000000	ENV	0	0	in
890	RLC-CU006	SRN-CU006-037	Inventory	SRC-CU006-FI000037	Sediment Residual Core Location	734182.51	1615650.18	New York State Plane East (ft) NAD 83	7/30/09 14:10	Grab	SRC-CU006-FI000037-000000	ENV	0	0	in
891	RLC-CU006	SRN-CU006-037	Second Inventory	SRC-CU006-SI000037	Sediment Residual Core Location	734179.3	1615649.79	New York State Plane East (ft) NAD 83	9/9/09 8:10	Grab	SRC-CU006-SI000037-000000	ENV	0	0	in
892	RLC-CU006	SRN-CU006-037	Second Inventory	SRC-CU006-SI000037	Sediment Residual Core Location	734179.3	1615649.79	New York State Plane East (ft) NAD 83	9/9/09 8:10	Grab	SRC-CU006-SI000037-000000	ENV	0	0	in
893	RLC-CU006	SRN-CU006-037	Second Inventory	SRC-CU006-SI000037	Sediment Residual Core Location	734179.3	1615649.79	New York State Plane East (ft) NAD 83	9/9/09 8:10	Grab	SRC-CU006-SI000037-000000	ENV	0	0	in
894	RLC-CU006	SRN-CU006-037	Second Inventory	SRC-CU006-SI000037	Sediment Residual Core Location	734179.3	1615649.79	New York State Plane East (ft) NAD 83	9/9/09 8:10	Grab	SRC-CU006-SI000037-000000	ENV	0	0	in
895	RLC-CU006	SRN-CU006-037	Second Inventory	SRC-CU006-SI000037	Sediment Residual Core Location	734179.3	1615649.79	New York State Plane East (ft) NAD 83	9/9/09 8:10	Grab	SRC-CU006-SI000037-000000	ENV	0	0	in
896	RLC-CU006	SRN-CU006-037	Second Inventory	SRC-CU006-SI000037	Sediment Residual Core Location	734179.3	1615649.79	New York State Plane East (ft) NAD 83	9/9/09 8:10	Grab	SRC-CU006-SI000037-000000	ENV	0	0	in
897	RLC-CU006	SRN-CU006-037	Second Inventory	SRC-CU006-SI000037	Sediment Residual Core Location	734179.3	1615649.79	New York State Plane East (ft) NAD 83	9/9/09 8:10	Grab	SRC-CU006-SI000037-000000	ENV	0	0	in
898	RLC-CU006	SRN-CU006-037	Second Inventory	SRC-CU006-SI000037	Sediment Residual Core Location	734179.3	1615649.79	New York State Plane East (ft) NAD 83	9/9/09 8:10	Grab	SRC-CU006-SI000037-000000	ENV	0	0	in
899	RLC-CU006	SRN-CU006-037	Second Inventory	SRC-CU006-SI000037	Sediment Residual Core Location	734179.3	1615649.79	New York State Plane East (ft) NAD 83	9/9/09 8:10	Grab	SRC-CU006-SI000037-000000	ENV	0	0	in
900	RLC-CU006	SRN-CU006-037	Second Inventory	SRC-CU006-SI000037	Sediment Residual Core Location	734179.3	1615649.79	New York State Plane East (ft) NAD 83	9/9/09 8:10	Grab	SRC-CU006-SI000037-000000	ENV	0	0	in
901	RLC-CU006	SRN-CU006-039	Inventory	SRC-CU006-FI000039	Sediment Residual Core Location	734380.3	1615623.31	New York State Plane East (ft) NAD 83	7/30/09 13:22	Core	SRC-CU006-FI000039-000006	ENV	0	6	in
902	RLC-CU006	SRN-CU006-039	Inventory	SRC-CU006-FI000039	Sediment Residual Core Location	734380.3	1615623.31	New York State Plane East (ft) NAD 83	7/30/09 13:22	Core	SRC-CU006-FI000039-000006	ENV	0	6	in
903	RLC-CU006	SRN-CU006-039	Inventory	SRC-CU006-FI000039	Sediment Residual Core Location	734380.3	1615623.31	New York State Plane East (ft) NAD 83	7/30/09 13:22	Core	SRC-CU006-FI000039-000006	ENV	0	6	in
904	RLC-CU006	SRN-CU006-039	Inventory	SRC-CU006-FI000039	Sediment Residual Core Location	734380.3	1615623.31	New York State Plane East (ft) NAD 83	7/30/09 13:22	Core	SRC-CU006-FI000039-000006	ENV	0	6	in
905	RLC-CU006	SRN-CU006-039	Inventory	SRC-CU006-FI000039	Sediment Residual Core Location	734380.3	1615623.31	New York State Plane East (ft) NAD 83	7/30/09 13:22	Core	SRC-CU006-FI000039-000006	ENV	0	6	in
906	RLC-CU006	SRN-CU006-039	Inventory	SRC-CU006-FI000039	Sediment Residual Core Location	734380.3	1615623.31	New York State Plane East (ft) NAD 83	7/30/09 13:22	Core	SRC-CU006-FI000039-000006	ENV	0	6	in
907	RLC-CU006	SRN-CU006-039	Inventory	SRC-CU006-FI000039	Sediment Residual Core Location	734380.3	1615623.31	New York State Plane East (ft) NAD 83	7/30/09 13:22	Core	SRC-CU006-FI000039-000006	ENV	0	6	in
908	RLC-CU006	SRN-CU006-039	Inventory	SRC-CU006-FI000039	Sediment Residual Core Location	734380.3	1615623.31	New York State Plane East (ft) NAD 83	7/30/09 13:22	Core	SRC-CU006-FI000039-000006	ENV	0	6	in
909	RLC-CU006	SRN-CU006-039	Inventory	SRC-CU006-FI000039	Sediment Residual Core Location	734380.3	1615623.31	New York State Plane East (ft) NAD 83	7/30/09 13:22	Core	SRC-CU006-FI000039-000006	ENV	0	6	in
910	RLC-CU006	SRN-CU006-039	Inventory	SRC-CU006-FI000039	Sediment Residual Core Location	734380.3	1615623.31	New York State Plane East (ft) NAD 83	7/30/09 13:22	Core	SRC-CU006-FI000039-000006	ENV	0	6	in

CU-06 Residuals Core Data
(All Dredging Passes)

Row ID	sample_name	dup_parent_sample_name	analyte_name	cas_rn	Lab_Reported_Result	Verified_Result	result_unit	Lab_Reported_MDL	Verified_MDL	Lab_Reported_RL	Verified_RL	limit_unit	Lab_Reported_Qualifier	Verified_Qualifier	Detected	Reportable
846	SRC-CU006-FI000036-000006	NULL	AROCLOR 1254	11097-69-1	NULL	NULL	mg/kg	0.25	0.25	0.61	0.61	mg/kg	U	U	0	1
847	SRC-CU006-FI000036-000006	NULL	AROCLOR 1260	11096-82-5	NULL	NULL	mg/kg	0.25	0.25	0.61	0.61	mg/kg	U	U	0	1
848	SRC-CU006-FI000036-000006	NULL	Moisture Content	WC002	35	35	%	0.02	0.02	0.02	0.02	%	NULL	NULL	1	1
849	SRC-CU006-FI000036-000006	NULL	Total PCBs	1336-36-3	19.6	19.6	mg/kg	0.25	0.25	0.61	0.61	mg/kg	NULL	J	1	1
850	SRC-CU006-FI000036-000006	NULL	Tri+ PCBs	TRI_PLUS_PCB	12.09775	12.09775	mg/kg	0.25	0.25	0.25	0.25	mg/kg	NULL	NULL	1	1
851	SRC-CU006-FI000036-006012	NULL	AROCLOR 1016	12674-11-2	NULL	NULL	mg/kg	0.095	0.095	0.23	0.23	mg/kg	U	U	0	1
852	SRC-CU006-FI000036-006012	NULL	AROCLOR 1221	11104-28-2	2.6	2.6	mg/kg	0.095	0.095	0.23	0.23	mg/kg	B	NULL	1	1
853	SRC-CU006-FI000036-006012	NULL	AROCLOR 1232	11141-16-5	NULL	NULL	mg/kg	0.095	0.095	0.23	0.23	mg/kg	U	U	0	1
854	SRC-CU006-FI000036-006012	NULL	AROCLOR 1242	53469-21-9	4.9	4.9	mg/kg	0.095	0.095	0.23	0.23	mg/kg	NULL	NULL	1	1
855	SRC-CU006-FI000036-006012	NULL	AROCLOR 1248	12672-29-6	NULL	NULL	mg/kg	0.095	0.095	0.23	0.23	mg/kg	U	U	0	1
856	SRC-CU006-FI000036-006012	NULL	AROCLOR 1254	11097-69-1	NULL	NULL	mg/kg	0.095	0.095	0.23	0.23	mg/kg	U	U	0	1
857	SRC-CU006-FI000036-006012	NULL	AROCLOR 1260	11096-82-5	NULL	NULL	mg/kg	0.095	0.095	0.23	0.23	mg/kg	U	U	0	1
858	SRC-CU006-FI000036-006012	NULL	Moisture Content	WC002	15	15	%	0.019	0.019	0.019	0.019	%	NULL	NULL	1	1
859	SRC-CU006-FI000036-006012	NULL	Total PCBs	1336-36-3	7.5	7.5	mg/kg	0.095	0.095	0.23	0.23	mg/kg	NULL	J	1	1
860	SRC-CU006-FI000036-006012	NULL	Tri+ PCBs	TRI_PLUS_PCB	4.866225	4.866225	mg/kg	0.095	0.095	0.095	0.095	mg/kg	NULL	NULL	1	1
861	SRC-CU006-FI000036-012015	NULL	AROCLOR 1016	12674-11-2	NULL	NULL	mg/kg	0.031	0.031	0.074	0.074	mg/kg	U	U	0	1
862	SRC-CU006-FI000036-012015	NULL	AROCLOR 1221	11104-28-2	1.2	1.2	mg/kg	0.031	0.031	0.074	0.074	mg/kg	B	NULL	1	1
863	SRC-CU006-FI000036-012015	NULL	AROCLOR 1232	11141-16-5	NULL	NULL	mg/kg	0.031	0.031	0.074	0.074	mg/kg	U	U	0	1
864	SRC-CU006-FI000036-012015	NULL	AROCLOR 1242	53469-21-9	1.4	1.4	mg/kg	0.031	0.031	0.074	0.074	mg/kg	NULL	NULL	1	1
865	SRC-CU006-FI000036-012015	NULL	AROCLOR 1248	12672-29-6	NULL	NULL	mg/kg	0.031	0.031	0.074	0.074	mg/kg	U	U	0	1
866	SRC-CU006-FI000036-012015	NULL	AROCLOR 1254	11097-69-1	NULL	NULL	mg/kg	0.031	0.031	0.074	0.074	mg/kg	U	U	0	1
867	SRC-CU006-FI000036-012015	NULL	AROCLOR 1260	11096-82-5	NULL	NULL	mg/kg	0.031	0.031	0.074	0.074	mg/kg	U	U	0	1
868	SRC-CU006-FI000036-012015	NULL	Moisture Content	WC002	21	21	%	0.019	0.019	0.019	0.019	%	NULL	NULL	1	1
869	SRC-CU006-FI000036-012015	NULL	Total PCBs	1336-36-3	2.6	2.6	mg/kg	0.031	0.031	0.074	0.074	mg/kg	NULL	J	1	1
870	SRC-CU006-FI000036-012015	NULL	Tri+ PCBs	TRI_PLUS_PCB	1.456105	1.456105	mg/kg	0.031	0.031	0.031	0.031	mg/kg	NULL	NULL	1	1
871	SRC-CU006-SI000036-000000	NULL	AROCLOR 1016	12674-11-2	NULL	NULL	mg/kg	0.1	0.1	0.24	0.24	mg/kg	U	U	0	1
872	SRC-CU006-SI000036-000000	NULL	AROCLOR 1221	11104-28-2	5	5	mg/kg	0.1	0.1	0.24	0.24	mg/kg	NULL	NULL	1	1
873	SRC-CU006-SI000036-000000	NULL	AROCLOR 1232	11141-16-5	NULL	NULL	mg/kg	0.1	0.1	0.24	0.24	mg/kg	U	U	0	1
874	SRC-CU006-SI000036-000000	NULL	AROCLOR 1242	53469-21-9	5.2	5.2	mg/kg	0.1	0.1	0.24	0.24	mg/kg	NULL	NULL	1	1
875	SRC-CU006-SI000036-000000	NULL	AROCLOR 1248	12672-29-6	NULL	NULL	mg/kg	0.1	0.1	0.24	0.24	mg/kg	U	U	0	1
876	SRC-CU006-SI000036-000000	NULL	AROCLOR 1254	11097-69-1	NULL	NULL	mg/kg	0.1	0.1	0.24	0.24	mg/kg	U	U	0	1
877	SRC-CU006-SI000036-000000	NULL	AROCLOR 1260	11096-82-5	NULL	NULL	mg/kg	0.1	0.1	0.24	0.24	mg/kg	U	U	0	1
878	SRC-CU006-SI000036-000000	NULL	Moisture Content	WC002	19	19	%	0.02	0.02	0.02	0.02	%	NULL	NULL	1	1
879	SRC-CU006-SI000036-000000	NULL	Total PCBs	1336-36-3	10.2	10.2	mg/kg	0.1	0.1	0.24	0.24	mg/kg	NULL	J	1	1
880	SRC-CU006-SI000036-000000	NULL	Tri+ PCBs	TRI_PLUS_PCB	5.4775	5.4775	mg/kg	0.1	0.1	0.1	0.1	mg/kg	NULL	NULL	1	1
881	SRC-CU006-FI000037-000000	NULL	AROCLOR 1016	12674-11-2	NULL	NULL	mg/kg	0.15	0.15	0.37	0.37	mg/kg	U	U	0	1
882	SRC-CU006-FI000037-000000	NULL	AROCLOR 1221	11104-28-2	14	14	mg/kg	0.15	0.15	0.37	0.37	mg/kg	B	NULL	1	1
883	SRC-CU006-FI000037-000000	NULL	AROCLOR 1232	11141-16-5	NULL	NULL	mg/kg	0.15	0.15	0.37	0.37	mg/kg	U	U	0	1
884	SRC-CU006-FI000037-000000	NULL	AROCLOR 1242	53469-21-9	8.9	8.9	mg/kg	0.15	0.15	0.37	0.37	mg/kg	NULL	NULL	1	1
885	SRC-CU006-FI000037-000000	NULL	AROCLOR 1248	12672-29-6	NULL	NULL	mg/kg	0.15	0.15	0.37	0.37	mg/kg	U	U	0	1
886	SRC-CU006-FI000037-000000	NULL	AROCLOR 1254	11097-69-1	NULL	NULL	mg/kg	0.15	0.15	0.37	0.37	mg/kg	U	U	0	1
887	SRC-CU006-FI000037-000000	NULL	AROCLOR 1260	11096-82-5	NULL	NULL	mg/kg	0.15	0.15	0.37	0.37	mg/kg	U	U	0	1
888	SRC-CU006-FI000037-000000	NULL	Moisture Content	WC002	20	20	%	0.019	0.019	0.019	0.019	%	NULL	NULL	1	1
889	SRC-CU006-FI000037-000000	NULL	Total PCBs	1336-36-3	22.9	22.9	mg/kg	0.15	0.15	0.37	0.37	mg/kg	NULL	J	1	1
890	SRC-CU006-FI000037-000000	NULL	Tri+ PCBs	TRI_PLUS_PCB	10.12725	10.12725	mg/kg	0.15	0.15	0.15	0.15	mg/kg	NULL	NULL	1	1
891	SRC-CU006-SI000037-000000	NULL	AROCLOR 1016	12674-11-2	NULL	NULL	mg/kg	0.034	0.034	0.081	0.081	mg/kg	U	U	0	1
892	SRC-CU006-SI000037-000000	NULL	AROCLOR 1221	11104-28-2	1.5	1.5	mg/kg	0.034	0.034	0.081	0.081	mg/kg	NULL	NULL	1	1
893	SRC-CU006-SI000037-000000	NULL	AROCLOR 1232	11141-16-5	NULL	NULL	mg/kg	0.034	0.034	0.081	0.081	mg/kg	U	U	0	1
894	SRC-CU006-SI000037-000000	NULL	AROCLOR 1242	53469-21-9	0.73	0.73	mg/kg	0.034	0.034	0.081	0.081	mg/kg	NULL	NULL	1	1
895	SRC-CU006-SI000037-000000	NULL	AROCLOR 1248	12672-29-6	NULL	NULL	mg/kg	0.034	0.034	0.081	0.081	mg/kg	U	U	0	1
896	SRC-CU006-SI000037-000000	NULL	AROCLOR 1254	11097-69-1	NULL	NULL	mg/kg	0.034	0.034	0.081	0.081	mg/kg	U	U	0	1
897	SRC-CU006-SI000037-000000	NULL	AROCLOR 1260	11096-82-5	NULL	NULL	mg/kg	0.034	0.034	0.081	0.081	mg/kg	U	U	0	1
898	SRC-CU006-SI000037-000000	NULL	Moisture Content	WC002	15	15	%	0.02	0.02	0.02	0.02	%	NULL	NULL	1	1
899	SRC-CU006-SI000037-000000	NULL	Total PCBs	1336-36-3	2.23	2.23	mg/kg	0.034	0.034	0.081	0.081	mg/kg	NULL	J	1	1
900	SRC-CU006-SI000037-000000	NULL	Tri+ PCBs	TRI_PLUS_PCB	0.88977	0.88977	mg/kg	0.034	0.034	0.034	0.034	mg/kg	NULL	NULL	1	1
901	SRC-CU006-FI000039-000006	NULL	AROCLOR 1016	12674-11-2	NULL	NULL	mg/kg	0.0048	0.0048	0.012	0.012	mg/kg	U	U	0	1
902	SRC-CU006-FI000039-000006	NULL	AROCLOR 1221	11104-28-2	0.1	0.1	mg/kg	0.0048	0.0048	0.012	0.012	mg/kg	B	NULL	1	1
903	SRC-CU006-FI000039-000006	NULL	AROCLOR 1232	11141-16-5	NULL	NULL	mg/kg	0.0048	0.0048	0.012	0.012	mg/kg	U	U	0	1
904	SRC-CU006-FI000039-000006	NULL	AROCLOR 1242	53469-21-9	0.023	0.023	mg/kg	0.0048	0.0048	0.012	0.012	mg/kg	NULL	NULL	1	1
905	SRC-CU006-FI000039-000006	NULL	AROCLOR 1248	12672-29-6	NULL	NULL	mg/kg	0.0048	0.0048	0.012	0.012	mg/kg	U	U	0	1
906	SRC-CU006-FI000039-000006	NULL	AROCLOR 1254	11097-69-1	NULL	NULL	mg/kg	0.0048	0.0048	0.012	0.012	mg/kg	U	U	0	1
907	SRC-CU006-FI000039-000006	NULL	AROCLOR 1260	11096-82-5	NULL	NULL	mg/kg	0.0048	0.0048	0.012	0.012	mg/kg	U	U	0	1
908	SRC-CU006-FI000039-000006	NULL	Moisture Content	WC002	17	17	%	0.018	0.018	0.018	0.018	%	NULL	NULL	1	1
909	SRC-CU006-FI000039-000006	NULL	Total PCBs	1336-36-3	0.123	0.123	mg/kg	0.0048	0.0048	0.012	0.012	mg/kg	NULL	J	1	1
910	SRC-CU006-FI000039-000006	NULL	Tri+ PCBs	TRI_PLUS_PCB	0.037114	0.037114	mg/kg	0.0048	0.0048	0.0048	0.0048	mg/kg	NULL	NULL	1	1

CU-06 Residuals Core Data
(All Dredging Passes)

Row ID	cu_id	node_id	dredge_pass	core_id	location_type	x_coord	y_coord	coord_system	sample_dt	collection_method	sample_name	sample_type	start_depth	end_depth	depth_unit
911	RLC-CU006	SRN-CU006-040	Inventory	SRC-CU006-FI000040	Sediment Residual Core Location	734309.52	1615553.91	New York State Plane East (ft) NAD 83	7/30/09 13:37	Core	SRC-CU006-FI000040-000006	ENV	0	6	in
912	RLC-CU006	SRN-CU006-040	Inventory	SRC-CU006-FI000040	Sediment Residual Core Location	734309.52	1615553.91	New York State Plane East (ft) NAD 83	7/30/09 13:37	Core	SRC-CU006-FI000040-000006	ENV	0	6	in
913	RLC-CU006	SRN-CU006-040	Inventory	SRC-CU006-FI000040	Sediment Residual Core Location	734309.52	1615553.91	New York State Plane East (ft) NAD 83	7/30/09 13:37	Core	SRC-CU006-FI000040-000006	ENV	0	6	in
914	RLC-CU006	SRN-CU006-040	Inventory	SRC-CU006-FI000040	Sediment Residual Core Location	734309.52	1615553.91	New York State Plane East (ft) NAD 83	7/30/09 13:37	Core	SRC-CU006-FI000040-000006	ENV	0	6	in
915	RLC-CU006	SRN-CU006-040	Inventory	SRC-CU006-FI000040	Sediment Residual Core Location	734309.52	1615553.91	New York State Plane East (ft) NAD 83	7/30/09 13:37	Core	SRC-CU006-FI000040-000006	ENV	0	6	in
916	RLC-CU006	SRN-CU006-040	Inventory	SRC-CU006-FI000040	Sediment Residual Core Location	734309.52	1615553.91	New York State Plane East (ft) NAD 83	7/30/09 13:37	Core	SRC-CU006-FI000040-000006	ENV	0	6	in
917	RLC-CU006	SRN-CU006-040	Inventory	SRC-CU006-FI000040	Sediment Residual Core Location	734309.52	1615553.91	New York State Plane East (ft) NAD 83	7/30/09 13:37	Core	SRC-CU006-FI000040-000006	ENV	0	6	in
918	RLC-CU006	SRN-CU006-040	Inventory	SRC-CU006-FI000040	Sediment Residual Core Location	734309.52	1615553.91	New York State Plane East (ft) NAD 83	7/30/09 13:37	Core	SRC-CU006-FI000040-000006	ENV	0	6	in
919	RLC-CU006	SRN-CU006-040	Inventory	SRC-CU006-FI000040	Sediment Residual Core Location	734309.52	1615553.91	New York State Plane East (ft) NAD 83	7/30/09 13:37	Core	SRC-CU006-FI000040-000006	ENV	0	6	in
920	RLC-CU006	SRN-CU006-040	Inventory	SRC-CU006-FI000040	Sediment Residual Core Location	734309.52	1615553.91	New York State Plane East (ft) NAD 83	7/30/09 13:37	Core	SRC-CU006-FI000040-000006	ENV	0	6	in

CU-06 Residuals Core Data
(All Dredging Passes)

Row ID	sample_name	dup_parent_sample_name	analyte_name	cas_rn	Lab_Reported_Result	Verified_Result	result_unit	Lab_Reported_MDL	Verified_MDL	Lab_Reported_RL	Verified_RL	limit_unit	Lab_Reported_Qualifier	Verified_Qualifier	Detected	Reportable
911	SRC-CU006-FI000040-000006	NULL	AROCLOR 1016	12674-11-2	NULL	NULL	mg/kg	0.0048	0.0048	0.012	0.012	mg/kg	U	U	0	1
912	SRC-CU006-FI000040-000006	NULL	AROCLOR 1221	11104-28-2	0.066	0.066	mg/kg	0.0048	0.0048	0.012	0.012	mg/kg	B	NULL	1	1
913	SRC-CU006-FI000040-000006	NULL	AROCLOR 1232	11141-16-5	NULL	NULL	mg/kg	0.0048	0.0048	0.012	0.012	mg/kg	U	U	0	1
914	SRC-CU006-FI000040-000006	NULL	AROCLOR 1242	53469-21-9	0.11	0.11	mg/kg	0.0048	0.0048	0.012	0.012	mg/kg	NULL	NULL	1	1
915	SRC-CU006-FI000040-000006	NULL	AROCLOR 1248	12672-29-6	NULL	NULL	mg/kg	0.0048	0.0048	0.012	0.012	mg/kg	U	U	0	1
916	SRC-CU006-FI000040-000006	NULL	AROCLOR 1254	11097-69-1	NULL	NULL	mg/kg	0.0048	0.0048	0.012	0.012	mg/kg	U	U	0	1
917	SRC-CU006-FI000040-000006	NULL	AROCLOR 1260	11096-82-5	NULL	NULL	mg/kg	0.0048	0.0048	0.012	0.012	mg/kg	U	U	0	1
918	SRC-CU006-FI000040-000006	NULL	Moisture Content	WC002	16	16	%	0.018	0.018	0.018	0.018	%	NULL	NULL	1	1
919	SRC-CU006-FI000040-000006	NULL	Total PCBs	1336-36-3	0.176	0.176	mg/kg	0.0048	0.0048	0.012	0.012	mg/kg	NULL	J	1	1
920	SRC-CU006-FI000040-000006	NULL	Tri+ PCBs	TRI_PLUS_PCB	0.111524	0.111524	mg/kg	0.0048	0.0048	0.0048	0.0048	mg/kg	NULL	NULL	1	1

Photolog

80 Glen Street, Suite 2
Glens Falls, New York 12801
Phone 518.792.3709
Fax 518.792.3719

Representative Photos for CU 06.

Photos taken during processing by ARCADIS.
Catalogued by Anchor QEA.

80 Glen Street, Suite 2
Glens Falls, New York 12801
Phone 518.792.3709
Fax 518.792.3719



Representative Core from First Inventory Pass:
SRCFI000009(0-14 inches)

Representative Core from First Inventory Pass:
SRCFI000035(0-30 inches)

80 Glen Street, Suite 2
Glens Falls, New York 12801
Phone 518.792.3709
Fax 518.792.3719

Representative Core from First Inventory Pass:
SRCFI000016(0-12 inches)

Representative Core from First Inventory Pass:
SRCFI000027(0-20 inches)

80 Glen Street, Suite 2
Glens Falls, New York 12801
Phone 518.792.3709
Fax 518.792.3719

Representative Core from Second Inventory Pass:
SRCSI000016(0-24 inches)



Representative Core from Second Inventory Pass:
SRCSI000029(24-36 inches)

80 Glen Street, Suite 2
Glens Falls, New York 12801
Phone 518.792.3709
Fax 518.792.3719

Representative Core from First Residual Pass:
SRCFR000030(0-27 inches)

Representative Core from First Residual Pass:
SRCFR000035(0-12 inches)

Correspondence

(Letters and E-mails)

Timothy A. Kruppenbacher P.E.
Operations Manager

GE-CEP
Hudson River Project Office
Building 40-2
381 Broadway
Fort Edward, NY 12828

T 518 746 5247
F 518 746 5701

timothy.kruppenbacher@ge.com

July 8, 2009

David H. King, P.E.
Director and Project Coordinator, Hudson River Field Office
United States Environmental Protection Agency, Region 2
421 Lower Main Street
Hudson Falls, NY 12839

Re: Hudson River PCBs Superfund Site – Consent Decree (Civil Action No. 1:05-CV-1270): Phase 1 Proposed Procedure for Bedrock Areas Encountered in Dredge Areas

Dear Mr. King:

Further to our discussions over the last month, the dredging contractor has thus far encountered bedrock in areas of Certification Units (CUs) 2, 5 and 6 at higher grades than expected. This letter provides a description of the proposed procedures for addressing dredging, acceptance and backfilling of CUs with bedrock areas, as well as the impact of such areas on comparisons to productivity targets. These procedures have been developed to provide a mutually acceptable approach to addressing areas that are impractical to dredge, sample and backfill. Having approved procedures for addressing bedrock areas will allow the GE dredging team and EPA oversight team to focus on dredging, sampling and backfilling of areas within CUs that contain sediments. GE is proposing these procedures as a modification of the Phase 1 Final Design and the Remedial Action Work Plan for Phase 1 Dredging and Facility Operations (RAWP #3).

Dredging of Bedrock Areas

The dredging contractor has identified areas of bedrock as areas where the bucket lip of the dredge scrapes across the top of a hard surface rather than digging into sediment, resulting in the inability to dredge to the required elevation. GE proposes that, when this scenario is encountered, the dredging contractor will continue to dredge the remaining bucket locations in that set to identify whether the bedrock extends across the width of the dredge cutlane. When the dredge moves ahead to the next bucket set location, the dredge will first dig any bucket locations where sediment was found in the previous bucket set, and will then attempt to dig the port, center and starboard bucket locations of the area where bedrock was encountered in the previous bucket set. If sediment is found at any of these three "probing" locations, the sediment at that location will be dredged. If no sediment is encountered at any of these three locations, the dredge will move ahead approximately twenty feet and repeat the process. If sediment is found at any of the three probe locations, the dredge will work back toward the nearest previously probed location where rock was found until it runs out of sediment. At bucket locations where the dredge operator encounters bedrock, the operator will record that fact on the dredge positioning system computer. The dredging contractor will also inform the Construction Manager's (CM's) field inspector of areas where bedrock is encountered, and the CM field

inspector will inform the EPA field inspector. As evidenced by the video reviewed on July 7th, of areas where this protocol has been used, the identification of rock with the bucket is consistent with the rock identified in the video.

Acceptance of Certification Units Containing Bedrock Areas

GE proposes the following procedure for acceptance of CUs containing bedrock areas. Based on the bucket locations where the dredging contractor encountered bedrock, GE will provide a map to EPA that delineates bedrock areas within the CU being considered for acceptance. (See attached Figure 1 for an example.) Following EPA's concurrence that the delineated area was correctly probed using the dredge bucket (as described above), GE will exclude these bedrock areas from the verification that the required dredge elevations were met by the dredging contractor. GE will also abandon core locations located within the delineated bedrock area prior to sampling on the basis that dredging of bedrock is not envisioned as being part of the remedial action. If a core location is within 20 feet of the inside edge of a delineated bedrock area, GE will move that core location to the boundary of the delineated bedrock area.

Placement of Backfill in Bedrock Areas

In recognition of the potential for increased erosion of backfill material placed on bedrock. GE proposes to determine the need for placement of backfill in delineated bedrock areas based on whether or not overlying granular sediments were encountered during the dredging of the area, as described below.

In delineated bedrock areas where the dredging contractor was able to remove more than 1 foot of sediment before encountering bedrock, GE will place Type 1 or Type 2 backfill as shown in the approved Contract 4 drawings.

In delineated bedrock areas where the dredging contractor removed less than 1 foot of sediment before encountering bedrock, GE will not place Type 1 or Type 2 backfill on the basis that since the bedrock had been unable to support granular sediment deposits, it would likewise be unable to support backfill deposits.

In the case that an area currently planned for placement of 15% backfill coincides with a delineated bedrock area where less than 1 foot of sediment had been removed, GE will not place any 15% backfill at that location, but will place the corresponding amount of 15% backfill in one of the contingent SAV 15% backfill placement areas depicted in the design.

Impacts on Work in Bedrock Areas on Comparisons to Productivity Targets

In developing the estimates of monthly target removal volumes, set forth in Table 4.1 of RAWP #3 Revision 1, the areas later found to contain bedrock were assumed to contain sediment. Thus, if it is determined, through dredging attempts, that sediment is in fact not present in those areas, the estimated removal volumes assumed for those areas should be subtracted from the target removal volumes in comparing actual productivity for a given month to those target removal volumes. This is appropriate given that the contractor spent time in such areas attempting unsuccessfully to remove sediment or dredging less than the plan thickness of sediments – i.e., in such cases, bucket coverage remains comparable with little or no sediment yield. Thus, GE proposes that, in the event that the dredging contractor encounters the presence of bedrock rather than sediments in a given area, then in the comparison of monthly productivity for that month to the target removal volume in Table 4.1 of

RAWP #3 (as required by the Performance Standard Compliance Plan), the target removal volume for that month will be reduced by the estimated volume of sediment that had been assumed to be present but was in fact not present. As CUs are completed, the volumes attributed to the difference between top of rock and the dredge prism bottom will be provided.

We request EPA to provide approval of this proposal to address dredging, acceptance and backfilling of CUs with bedrock areas and to adjust the comparisons to target removal volumes to reflect the absence (or lesser amount) of sediment in such areas. Please call me with any questions.

Sincerely,

Timothy A. Kruppenbacher, P.E.
Operations Manager, Hudson River Program

Enclosures

cc:

Doug Garbarini
Team Leader, Hudson River Team
Emergency and Remedial Response Division
United States Environmental Protection Agency, Region 2
290 Broadway, 19th Floor
New York, NY 10007-1866

Chief, New York/Caribbean Superfund Branch
Office of Regional Counsel
United States Environmental Protection Agency, Region 2
290 Broadway, 17th Floor
New York, NY 10007-1866
Attn: Hudson River PCBs Superfund Site Attorney

Chief, Environmental Enforcement Section
Environment and Natural Resources Division
U.S. Department of Justice
P.O. Box 7611
Washington, DC 20044-7611
Re: DJ #90-11-2-529 (letter only)

Director, Division of Environmental Remediation
New York State Department of Environmental Conservation
625 Broadway, 12th Floor
Albany, NY 12233-7011
Attn: Hudson River PCBs Superfund Site

Lisa Rosman
Coastal Resource Coordinator
NOAA
290 Broadway, 18th Floor
New York, NY 10007-1866

Robert Foley
Hudson River Case Manager
U.S. Fish and Wildlife Service
U.S. Department of the Interior
300 Westgate Center Drive
Hadley, MA 01035

Director, Bureau of Environmental Exposure Investigation
New York State Department of Health
547 River Street
Troy, NY 12180
Attn: Hudson River PCBs Superfund Site

bcc: John Haggard
Sheri Moreno
Darci DeLisle
Bob Gibson
Scott Blaha
Andrew Inglis
Jim Bieke

Galbraith, Michael

From: Inglis, Andrew A (GE, Corporate) [andrew.inglis@ge.com]
Sent: Monday, September 28, 2009 3:17 PM
To: timothy.kruppenbacher@ge.com; Gibson, Bob (GE, Corporate); Galbraith, Michael; Raghav Narayanan
Subject: FW: Decisions from Today's 4pm meeting

FYI re capping in CU6

-----Original Message-----
From: Inglis, Andrew A (GE, Corporate)
Sent: Monday, September 14, 2009 11:25 PM
To: king.david@epamail.epa.gov
Cc: Gibson, Bob (GE, Corporate); conetta.benny@epa.gov; Kruppenbacher, Timothy A (GE, Corporate); Blaha, Scott R (GE, Corporate); Garvey, Edward A.; michael.galbraith@parsons.com; Raghav Narayanan; MJohnson@PIRNIE.com
Subject: Decisions from Today's 4pm meeting

Dave,
follows is a summary of the decisions made at today's 4pm meeting:

CU1
GE proposed to restrict dredging in the vicinity of the directionally drilled water line due to the current depth of cut and the inherent uncertainty of the actual location of the water line. The water line provides the residents of Rogers Island with fresh water.

CU2
GE will revise the CU Final Action Map Total PCBs at Depth Map to reflect dredging in the SRC-23 polygon area. GE discussed not dredging the original bucket refusal in CU2-1 and CU2-2, based on 2 dredge passes and minimal sediment removal, which EPA concurred.

GE will apply the 20' offsets and use engineering considerations in the newly identified bucket refusal areas in CU2-3 & CU2-4. GE will review the bathymetry for the depth of cut for SLC-003 and SRC-018 and to SLC-002.

EPA provided approximate dimensions for the archeological map which GE will include on the Re-dredge Area by Thickness of Cut Map. Note this area was not slated for dredging anyway.

This information above will be used to finalize the dredge prism and Re-dredge Area by Thickness of Cut Map.

CU5
GE collected cores in the remaining extra inventory areas today.

GE will begin placing backfill tomorrow in the western lobe of CU5, per the backfill plan.

EPA stated in bucket refusal areas in CU5 that GE be required to place 6-inches of backfill. A cap will not be required. Backfill placement tolerances would not apply for these areas. EPA will provide written direction regarding this.

CU6
GE and EPA discussed placing a cap on the SRC-016, SRC-023 and SRC-022 areas of non-compliance. Although this is a divergence from the residual standard rules, it was agreed that due to the uncertainties of being able to dredge to a compliant concentration in these areas, and due to the presence of boulders, shoreline and bridge abutments a cap was

preferable. The basis of design for capping in this area needs further discussion with GE and EPA.

GE will dredge the polygons for SRC-02, SRC-030 & SRC-035 for an additional 6-inches. GE will prepare a final action map for CU6 presenting the backfill, cap and re-dredge areas.

CU7
GE will direct Arcadis to collect cores in CU7 tomorrow. This is based on a progress survey from OSI on Sunday and the Dredging Contractor completing shoaling today.

CU18
After dredging is complete in CU17, it was agreed between EPA and GE that the dredging contractor will move the 385 dredge in CU17 and recommence dredging in CU18. When a dredge is actively dredging in CU 18 a spill response boat will be present to respond to any sheens that may occur in CU18. It was also agreed to that the dredging contractor will place Mycelex absorbent material within the barge hopper to identify if this is an effective measure to reduce air emissions from the barge.

Sheet pile removal will continue in CU18 concurrently with dredging in that CU.

Please let me know asap if this summary is incorrect.

Thanks,

Andrew A. Inglis
Dredging Task Leader
GE

T +1 518-746-5256

381 Broadway
Building 40-2
Fort Edward, NY 12828
GE Corporate Environmental Programs

GE Imagination at Work